New York
State College of Agriculture
At Cornell University
Ithaca, N. Y.

Library

Cornell University Library
HA 372 1915
Census of Iowa for the year 1915, comp.
3 1924 013 753 599
mann

Cornell University Library

The original of this book is in
the Cornell University Library.

There are no known copyright restrictions in
the United States on the use of the text.

http://www.archive.org/details/cu31924013753599

# CENSUS OF IOWA

FOR THE YEAR

# 1915

---

Compiled and Published under Direction of
THE EXECUTIVE COUNCIL OF THE STATE OF IOWA

---

GEORGE W. CLARKE, Governor
WILLIAM S. ALLEN, Secretary of State
WILLIAM C. BROWN, Treasurer of State
FRANK S. SHAW, Auditor of State
Members Executive Council.

---

A. U. SWAN, Census Manager.
ORA WILLIAMS, Census Editor.

---

DES MOINES
ROBERT HENDERSON, STATE PRINTER
J. M. JAMIESON, STATE BINDER

## CERTIFICATE.

State of Iowa, Office of Secretary of State. In accordance with the provisions of Section 176 of the Supplement to the Code, 1913, I, W. S. Allen, Secretary of State of the State of Iowa, hereby certify that this volume of the Census of Iowa for 1915 includes the publication required by law.

In testimony whereof, I have hereunto set my hand and affixed the official seal of the Secretary of State of the State of Iowa. Done at Des Moines, the capital of the State, this third day of January, A. D. 1916.

Signed,

W. S. Allen

(SEAL) *Secretary of State.*

# PREFACE.

The Census of Iowa 1915 is herein published by the Executive Council. The facts were gathered and reported by the assessors at the time of the regular assessment as of January 1, 1915. There is reason to believe the enumeration is by far the most complete ever made, and that the statistics not only as to characteristics of population but as to agricultural and other industries are accurate and reliable.

Much information is given other than that derived from the enumeration, especially as to business and commercial affairs, manufactures and mining, educational matters, revenues and expenditures, public and private property, and all the larger activities of the people. The information as to land and land values, farm crops and live stock, supplements the tables which have been compiled in other years and makes a continuing record of progress. So far as it has been possible to do so there has been careful comparison of the statistics for this year with similar information gathered in the past, and the analysis and discussion of the results have been with a view to showing the general trend of things and the changing conditions of life and of business.

The enumeration for the first time included an inquiry into the extent of education of the whole body of the people, and this happily confirms the claim of very high rank for Iowa in educational standing and sustains the showing that only 1 per cent of the people are to be classed as illiterate.

Analysis of the population statistics indicates that Iowa has enjoyed a steady expansion of population, as well as of increase of prosperity, this expansion continuing with only slight variation through all the decades; and if the record has appeared to show a general decline at certain periods, this has been more apparent than real. The charts and maps present graphically the changing relations of different groups of the population, especially as to general nativity and as to residence in the cities and towns or in rural communities.

The general supervision of the collection and tabulation of the statistics secured from the assessors and the careful preparation of the tables of enumeration and of agriculture have been under Mr. A. U. Swan, assistant secretary of the Executive Council; while the compilation of the miscellaneous statistics and the analysis of tables with comparisons have been done by Mr. Ora Williams, state document editor.

In the preparation of the book the policy has been followed of adhering closely to the statutory requirements as to the inquiry, but with emphasis on the things of greatest general interest, and to build upon the well laid foundation embodied in previous reports. Much new and valuable material has been added which the Executive Council has deemed worthy of a place in the records.

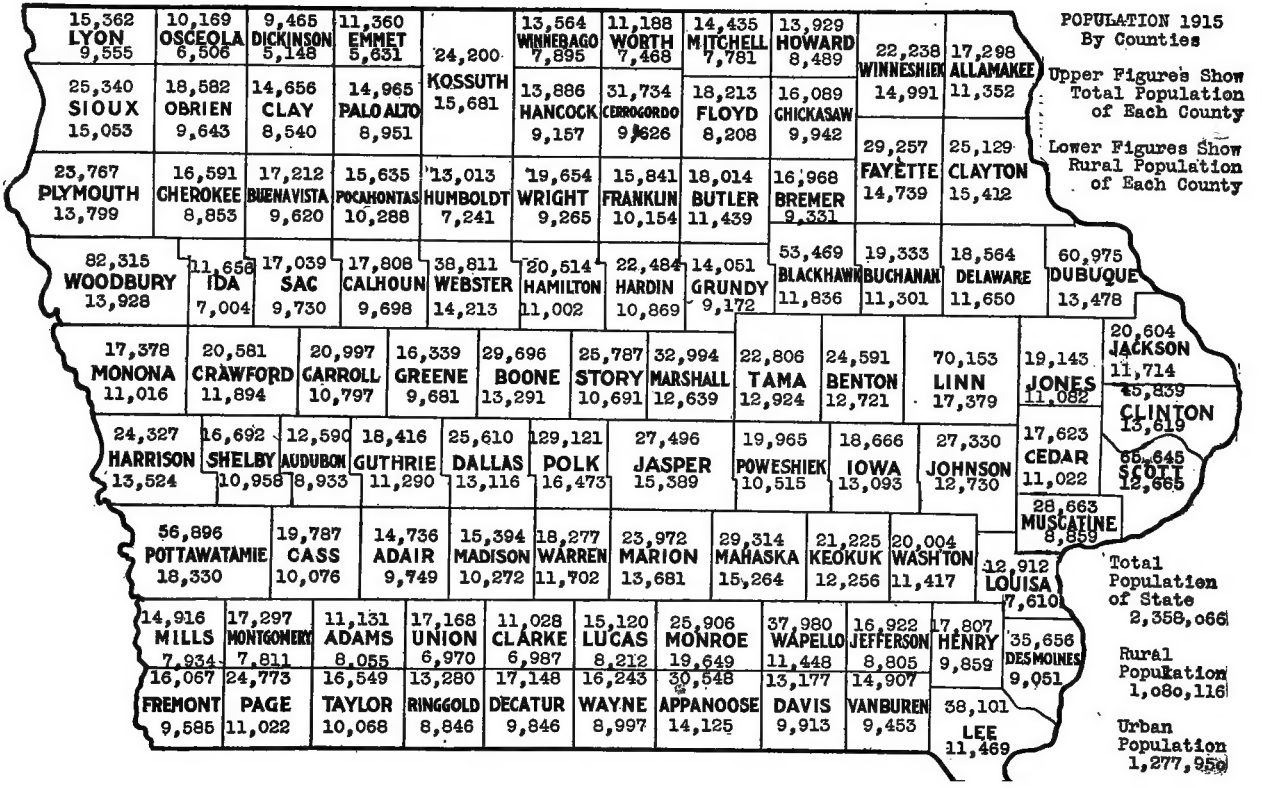
POPULATION 1915
By Counties
Upper Figures Show Total Population of Each County
Lower Figures Show Rural Population of Each County
15,362 LYON 9,555
10,169 OSCEOLA 6,506
9,465 DICKINSON 5,148
11,360 EMMET 5,631
24,200 KOSSUTH 15,681
13,564 WINNEBAGO 7,895
11,188 WORTH 7,468
14,435 MITCHELL 7,781
13,929 HOWARD 8,489
22,238 WINNESHIEK 14,991
17,298 ALLAMAKEE 11,352
25,340 SIOUX 15,053
18,582 OBRIEN 9,643
14,656 CLAY 8,540
14,965 PALO ALTO 8,951
13,886 HANCOCK 9,157
31,734 CERROGORDO 9,626
18,213 FLOYD 8,208
16,089 CHICKASAW 9,942
29,257 FAYETTE 14,739
25,129 CLAYTON 15,412
23,767 PLYMOUTH 13,799
16,591 CHEROKEE 8,853
17,212 BUENAVISTA 9,620
15,635 POCAHONTAS 10,288
13,013 HUMBOLDT 7,241
19,654 WRIGHT 9,265
15,841 FRANKLIN 10,154
18,014 BUTLER 11,439
16,968 BREMER 9,331
82,315 WOODBURY 13,928
11,656 IDA 7,004
17,039 SAC 9,730
17,808 CALHOUN 9,698
38,811 WEBSTER 14,213
20,514 HAMILTON 11,002
22,484 HARDIN 10,869
14,051 GRUNDY 9,172
53,469 BLACKHAWK 11,836
19,333 BUCHANAN 11,301
18,564 DELAWARE 11,650
60,975 DUBUQUE 13,478
17,378 MONONA 11,016
20,581 CRAWFORD 11,894
20,997 CARROLL 10,797
16,339 GREENE 9,681
29,696 BOONE 13,291
25,787 STORY 10,691
32,994 MARSHALL 12,639
22,806 TAMA 12,924
24,591 BENTON 12,721
70,153 LINN 17,379
19,143 JONES 11,082
20,604 JACKSON 11,714
45,839 CLINTON 13,619
24,327 HARRISON 13,524
16,692 SHELBY 10,958
12,590 AUDUBON 8,933
18,416 GUTHRIE 11,290
25,610 DALLAS 13,116
129,121 POLK 16,473
27,496 JASPER 15,389
19,965 POWESHIEK 10,515
18,666 IOWA 13,093
27,330 JOHNSON 12,730
17,623 CEDAR 11,022
65,645 SCOTT 12,665
28,663 MUSCATINE 8,859
56,896 POTTAWATAMIE 18,330
19,787 CASS 10,076
14,736 ADAIR 9,749
15,394 MADISON 10,272
18,277 WARREN 11,702
23,972 MARION 13,681
29,314 MAHASKA 15,264
21,225 KEOKUK 12,256
20,004 WASH'TON 11,417
12,912 LOUISA 7,610
Total Population of State 2,358,066
Rural Population 1,080,116
Urban Population 1,277,950
14,916 MILLS 7,934
17,297 MONTGOMERY 7,811
11,131 ADAMS 8,055
17,168 UNION 6,970
11,028 CLARKE 6,987
15,120 LUCAS 8,212
25,906 MONROE 19,649
37,980 WAPELLO 11,448
16,922 JEFFERSON 8,805
17,807 HENRY 9,859
35,656 DES MOINES 9,051
16,067 FREMONT 9,585
24,773 PAGE 11,022
16,549 TAYLOR 10,068
13,280 RINGGOLD 8,846
17,148 DECATUR 9,846
16,243 WAYNE 8,997
30,548 APPANOOSE 14,125
13,177 DAVIS 9,913
14,907 VANBUREN 9,453
38,101 LEE 11,469

# CONTENTS

## MAPS AND CHARTS.


| | Page |
|---|---|
| Population, total and rural, state and by counties | iv |
| Population, percentage increase or decrease in counties in ten years | viii |
| Population growth, 1870-1915, and taxes classified as to general uses, 1905-1915 | xiv |
| Density of population, number of persons per square mile, by counties | xxii |
| Density of rural population, number of persons per square mile of rural population, by counties | xxvi |
| Urban compared to total population, percentage by counties | xxviii |
| Cities of first class; relative size and growth, 1885-1915 | xxx |
| Percentage of foreign born, by counties | xliv |
| Percentage of native born of foreign or mixed parentage, by counties | xlviii |
| Center of population of state at four periods | 638 |


## PART I—ANALYSIS AND COMPARISONS.


| | |
|---|---|
| Iowa; summary of statistics | x-xi |
| Counties; population classified, area, density | xii-xiii |
| Population; nativity, literacy, residence, color, sex, age; wealth, assessments, taxation, and other features | xv |
| Counties and population; movements and comparative statistics | xxi |
| Cities and towns; relative size, growth, changes | xxvii |
| Education; school and college attendance, literacy, extent of education | xxxvi |
| Nativity; foreign and native born, percentages and changes | xliii |
| Nativity in urban life; percentages in cities and towns and changes | l |
| American and foreign born; relative proportions and county comparisons | liii |
| Age and sex; related to nativity and other distinctions | lvii |
| Naturalization; number of voters compared with votes cast | lxii |
| Conjugal condition of the people | lxvi |
| Iowa in the Wars; surviving Civil War Veterans by age classes | lxvii |
| Iowa Physical Characteristics; soil, climate, elevation, area | lxix |
| Health and life of the people; vital statistics | lxxiii |
| Occupations; classified as to industries and as to sex and age | lxxv |
| Homes; their ownership and incumbrance | lxxvii |
| Private property and wealth; true value of all kinds of property | lxxviii |
| Assessment of property for taxation | lxxxi |
| Revenue for public purposes; sources, amount, increase thereof | lxxxiii |
| Expenditure of public funds; classified and comparisons as to periods | lxxxvii |
| Equipment for public business; property of state and its subdivisions | xc |
| Military force of the State; Iowa National Guard, organization and equipment | xciii |
| State Institutions; finances, value, expenditures, care of state wards | xcv |
| Educational facilities; schools, colleges, growth of school system | cii |
| Libraries; number and cost, volumes in libraries classified | cix |
| Newspapers; table showing number issued, classified | cx |
| Churches; number of congregations, membership, value of property | cxii |
| Fairs; state and county fairs, attendance and finances | cxiii |
| Agricultural statistics; farms, live stock, crops, machinery | cxiv |
| Manufactures; federal report on factories and products, 1914 | cxx |
| Mineral production; coal, stone, clay, cement, iron, zinc, sand, mineral water | cxxii |
| Transportation; steam and electric railroads, finances and business | cxxvii |
| Banks; capital, deposits, assets, of all banks, classified | cxxxi |
| Insurance; business done by different classes of companies | cxxxiii |

## PART II—GENERAL TABLES.

Table Pages

No. 1—Population according to nativity, sex and age, by counties, townships, cities and incorporated towns, including persons of whatever color ..... 2-417

No. 2—Characteristics of population, by counties, according to age, sex, color and general nativity of inhabitants and parents.....418-433

No. 3—Population of counties, at various enumerations, according to sex.434-443

No. 4—Population of counties, at various enumerations, according to color .....444-449

No. 5—State of birth; native born, by counties, according to sex.....450-461

No. 6—Country of birth; persons foreign born, by counties, according to sex .....462-467

No. 7—Years in the United States; persons foreign born, by counties, age classes and sex.....468-490

No. 8—Conjugal condition; persons single, married, widowed or divorced, by counties, according to age and sex.....491-511

No. 9—School attendance; months in school, 1914, by counties, according to age and sex.....512-517

No. 10—Kind of school attended; attendance in schools and colleges in 1914, by counties, according to age classes.....518-519

No. 11—Literacy; persons literate or illiterate, by counties, according to age and sex.....520-522

No. 12—Extent of education; years in school or college, by counties, according to age classes and sex.....523-551

No. 13—Occupations; persons engaged in classified, gainful occupations, by counties, according to sex.....552-573

No. 14—Civil War Veterans; number living in each county, enlisted from Iowa and other states, according to class of service.....574-576

No. 15—Urban population; cities and incorporated towns with population in 1915 and at other periods.....577-592

No. 16—Cities and towns; cities of first and second class and towns of 1,000 inhabitants and over, with changes in population.....593-598

No. 17—Cities and towns; incorporated places of 1,000 inhabitants and over, according to sex, general nativity and color.....599-605

No. 18—Urban population of counties; proportion living in cities and towns, at three periods.....606-607

No. 19—County population changes; increase or decrease of total, urban and rural population in ten years.....608-609

No. 20—County population changes; increase or decrease of urban and rural population for two five-year periods.....610-611

No. 21—Homes owned; number and value reported, number incumbered and amount of incumbrance, by counties, according to age classes and sex .....612-637

## PART III—AGRICULTURAL AND MISCELLANEOUS TABLES.

No. 22—Persons operating farms; number of farmers operating owned or leased land, and kind of leases.....641-642

No. 23—Farm land statistics; number of farms, acres owned or leased by operator, kind of lease and value of land, improvements and machinery .....643-645

No. 24—Corn and wheat; acres, bushels and value, 1914, by counties...646-647

No. 25—Oats and barley; acres, bushels and value, 1914, by counties....648-649

No. 26—Rye and buckwheat; acres, bushels and value, 1914, by counties..650-651

No. 27—Clover and timothy hay; acres, tons and value, 1914, by counties.652-653

No. 28—Millet and alfalfa; acres, tons and value, 1914, by counties....654-655

No. 29—Wild hay and forage; acres, tons and value, 1914, by counties...656-657

No. 30—Flax and clover seed; acres, bushels, value, 1914, by counties...658-659

No. 31—Timothy and other grass seed; acres, bushels and value, 1914, by counties .....660-661

No. 32—Sweet corn and silage; acres, bushels and value of sweet corn, and acres, tons and value of silage, 1914, by counties.....662-663

No. 33—Potatoes; acres, bushels and value of potatoes and sweet potatoes, 1914, by counties.....664-665

No. 34—Fruits; value of apples, peaches, plums, cherries and small fruits, 1914, by counties.....666-667

No. 35—Poultry, dairy, vegetables; number and value of fowls, quantity and value of eggs, value of dairy products and vegetables.668-669

Table Pages
No. 36—Horses, mules and asses and other farm animals; number and value according to age classes, by counties....670-673
No. 37—Cattle; number and value, according to age classes, by counties.674-679
No. 38—Swine; number and value, according to age classes, by counties.680-681
No. 39—Sheep, goats and wool; number and value of sheep and goats, classified, and production and value of wool, by counties....682-685
No. 40—Assessment of property; valuation of various classes for purposes of taxation, 1846-1915....686-687
No. 41—Taxes levied, state and principal other purposes, 1846-1915.... 688
No. 42—Assessment and taxation; adjusted taxable value of property and taxes levied, by counties, 1905 and 1915....689-690
No. 43—Public funds and their use, distribution, by counties, 1914....691-693
No. 44—Public schools of the State; statistics of system, attendance and finances, 1847-1915.... 694
No. 45—State University finances; appropriations and miscellaneous sources of revenue, 1906-1915.... 695
No. 46—State College finances; appropriations and miscellaneous sources of revenue, 1906-1915.... 696
No. 47—State Teachers College finances; receipts and expenditures of different funds for biennial periods.... 697
No. 48—College for the Blind finances; receipts and expenditures.... 697
No. 49—Expenditures for State Institutions, by groups.... 698
No. 50—State Institution expenditures; disbursements of institutions; by biennial periods, classified....699-701
No. 51—Population of State Institutions; daily average.... 702
No. 52—Statistics as to Churches; number of congregations, members and other facts, reported by denominations and by counties..703-734
No. 53—Railroad mileage of steam railroads, 1906-1915....735-736
No. 54—Railroad earnings; reported gross earnings per mile of all steam railroads, 1905-1914....737-738
No. 55—Railroad assessment; taxable value per mile of steam railroads, 1906-1915....738-739
No. 56—Railroad statistics; aggregate assessment, gross and net earnings and taxes paid by steam railroads, 1888-1915.... 740
No. 57—Electric railroad mileage, interurban, 1906-1915.... 741
No. 58—Electric railroad earnings, gross, per mile, 1905-1915.... 742
No. 59—Electric railroad assessment; taxable value per mile of interurban railroads, 1906-1915.... 743
No. 60—Banks and bank business; capital stock and amount due depositors in the several classes of banks.... 744
No. 61—National Banks; principal assets and liabilities, 1904-1915.... 745
No. 62—Savings Banks; principal assets and liabilities, 1905-1915.... 746
No. 63—State Banks; principal items of assets and liabilities of State Banks and Loan and Trust Companies, as reported 1905-1915 747
No. 64—Private Banks; principal items of assets and liabilities of private banks and banking firms, 1904-1915....748-749
No. 65—Life insurance; business done in Iowa by the several classes of companies, 1905-1914.... 750
No. 66—Fire and other insurance; business other than life done in Iowa by the several classes of companies....751-752
No. 67—Coal; production, in tons, by counties, 1905-1914.... 753
No. 68—Stone; production, kinds or use, value, 1905-1914.... 754
No. 69—Stone; production, all kinds, value, by counties, 1905-1914.... 755
No. 70—Clay industries; products and value, by counties, for ten years..756-757
No. 71—Clay industries; products and value, according to use, 1905-1914 758
No. 72—Lead and zinc production; tons and value, 1905-1913.... 758
No. 73—Gypsum industries; products in tons, value, 1905-1914.... 759
No. 74—Sand and gravel; products and value, 1906-1914.... 759
No. 75—Mineral water; gallons and value, 1905-1914.... 760

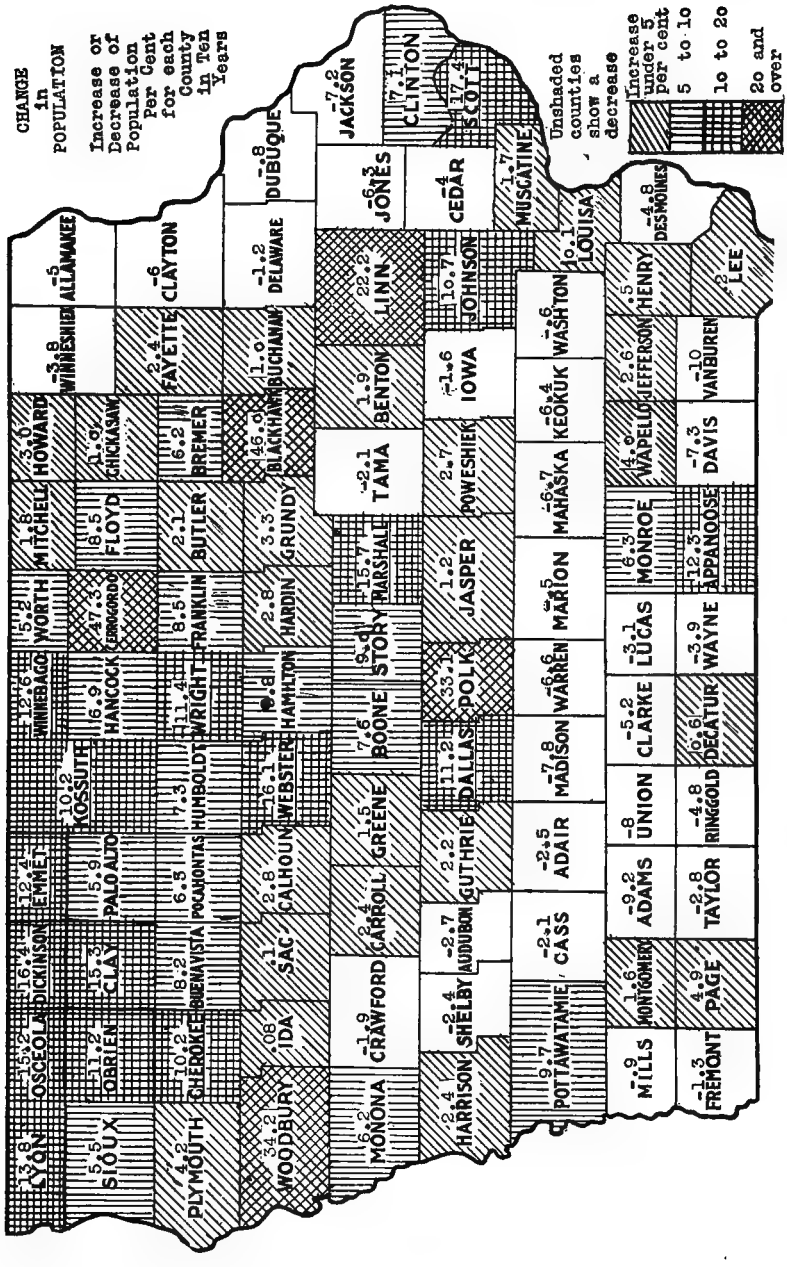
CHANGE in POPULATION
Increase or Decrease of Population Per Cent for each County in Ten Years
Increase under 5 per cent
5 to 10
10 to 20
20 and over
Unshaded counties show a decrease
LYON 13.8
OSCEOLA -15.2
DICKINSON 16.4
EMMET 12.4
KOSSUTH 10.2
WINNEBAGO 12.6
WORTH 15.2
MITCHELL 1.6
HOWARD 3.6
WINNESHIEK -3.8
ALLAMAKEE -5
SIOUX 5.5
O'BRIEN -11.2
CLAY 15.3
PALO ALTO 5.9
HANCOCK 16.9
CERRO GORDO 47.3
FLOYD 8.5
CHICKASAW 1.9
FAYETTE 16.2
CLAYTON -6
PLYMOUTH 4.2
CHEROKEE 10.2
BUENA VISTA 8.2
POCAHONTAS 6.3
HUMBOLDT 7.3
WRIGHT 11.4
FRANKLIN 8.5
BUTLER 2.1
BREMER 2.4
WOODBURY 34.2
IDA .08
SAC 1
CALHOUN 2.8
WEBSTER 16.1
HAMILTON 10.8
HARDIN 2.8
GRUNDY 3.3
BLACKHAWK 46.0
BUCHANAN 1.0
DELAWARE -1.2
DUBUQUE -.8
MONONA 6.2
CRAWFORD -1.9
CARROLL 2.4
GREENE 1.5
BOONE 7.6
STORY 9.4
MARSHALL 15.7
TAMA -2.1
BENTON 1.9
LINN 22.2
JACKSON -7.2
HARRISON 2.4
SHELBY -2.4
AUDUBON -2.7
GUTHRIE 2.2
DALLAS 11.2
POLK 33.2
JASPER 1.2
POWESHIEK 2.7
IOWA -1.6
JOHNSON 10.7
JONES -6.3
CLINTON 7.1
POTTAWATTAMIE 9.7
CASS -2.1
ADAIR -2.5
MADISON -7.8
WARREN -6.6
MARION 5.5
MAHASKA 6.7
KEOKUK -6.4
WASHTON -6.6
CEDAR -4
SCOTT 17.4
MUSCATINE -1.7
LOUISA 10.1
MILLS -.9
MONTGOMERY 1.6
ADAMS -9.2
UNION -8
CLARKE -5.2
LUCAS -3.1
MONROE 6.3
WAPELLO 4.0
JEFFERSON 5.6
HENRY 5
DES MOINES -4.8
LEE 2
FREMONT -1.3
PAGE 4.9
TAYLOR -2.8
RINGGOLD -4.8
DECATUR 10.6
WAYNE -3.9
APPANOOSE -12.3
DAVIS -7.3
VAN BUREN -10

# PART I

# ANALYSIS AND COMPARISONS

## CENSUS 1915

# IOWA

## THE PEOPLE.

| | |
|---|---|
| Population of the State, January 1, 1915 | 2,358,066 |
| Rural Population, Excluding All Incorporated Places | 1,080,116 |
| Residing in 788 Incorporated Towns | 413,251 |
| Residing in 105 Cities | 864,699 |
| Urban Population, Living in all Cities and Towns | 1,277,950 |
| Males | 1,212,988 |
| Females | 1,145,078 |
| Persons Under School Age | 237,760 |
| Persons of School Age | 736,925 |
| Persons 21 Years Old and Under 45 Years | 856,373 |
| Persons 45 Years of Age or Over | 527,008 |
| Inhabitants Who Are Foreign Born | 264,169 |
| Natives of United States not Born in Iowa | 541,983 |
| Persons Who Were Born in Iowa | 1,551,914 |
| Male Inhabitants of Militia Age | 509,421 |
| Voters | 684,940 |
| Colored Persons—Negroes, Japanese, Indians, Chinese, etc. | 16,744 |
| Persons Who Are Married | 981,043 |
| Number of Persons Attending School 1914 | 519,814 |
| Persons 10 Years of Age or Over Able to Write | 1,860,788 |
| Enrollment State and Private Colleges | 20,410 |
| Persons with High School Education | 289,109 |
| Persons with College Education | 140,009 |
| Percentage of Literacy | 99 |
| Civil War Soldiers or Sailors Living in the State | 13,059 |
| Membership of the Churches as Reported by Them | 928,417 |
| Increase of Population in 10 Years | 146,016 |
| Population Per Square Mile Land Area | 42.4 |
| Rural Population Per Square Mile | 19.4 |
| Inmates County Homes and Private Institutions | 7,200 |
| Wards of the State at State Institutions | 9,936 |
| Number of Persons Who Own Their Own Homes | 336,012 |
| Persons Managing Farms | 199,755 |
| Persons Engaged in Gainful Occupations | 788,684 |
| Attendance at Fairs in Iowa 1915 | 1,360,671 |

## PHYSICAL FACTS.

| | |
|---|---|
| Land Area of the State, square miles | 55,586 |
| Water Surface of the State, square miles | 561 |
| Land Area of the States, Acres | 35,575,040 |
| Acres in Farms of 10 Acres or Over | 32,951,056 |
| Number of Farms | 199,755 |
| Acres of Land Assessed for Taxation | 34,507,866 |

| | |
|---|---|
| Acres Included Within Municipal Corporations | 823,680 |
| Acres Devoted to Public Grounds | 31,874 |
| Mileage of Public Highways | 104,027 |
| Maximum Elevation of State Above Sea Level, Feet | 1,600 |
| Miles of Navigable Rivers on Borders | 729 |
| Miles of Railroads, Steam and Electric | 10,493 |
| Number of Church Congregations | 4,218 |
| Number of Public Schools | 20,446 |
| Periodicals Regularly Published | 1,007 |
| Number of Counties | 99 |
| Number of Civil Townships | 1,646 |
| Number of Voting Precincts | 2,297 |
| Average Number of Deaths Per Year, About | 22,000 |
| Average Number of Births Per Year, About | 37,500 |
| Average Rainfall per annum, inches | 31.45 |
| Annual Normal Temperatures, degrees | 47.80 |

## FINANCIAL AND COMMERCIAL.

| | |
|---|---|
| Estimated Per Capita Wealth of the People | $2,761 |
| Number of Swine | 6,683,476 |
| Number of Horses and Draft Animals | 1,464,993 |
| Number of Cattle | 4,188,956 |
| Number of Sheep and Goats | 521,883 |
| Poultry | 28,115,683 |
| Number of Manufacturing Plants | 5,615 |
| Value of all Live Stock | $ 350,621,975 |
| Value of Farm Lands, Machinery, Live Stock, etc. | 4,403,347,348 |
| Value of Homes Owned | 2,994,131,698 |
| Capital Engaged in Manufacture | 233,373,000 |
| Value of Equipment of Private Colleges | 7,401,405 |
| Value of Equipment of State Colleges | 9,487,150 |
| Value of Other State Institution Property | 12,487,150 |
| Value of all State Owned Property | 36,685,683 |
| City and Town Possessions | 41,683,922 |
| Value of County Property | 12,426,892 |
| School Property | 40,241,732 |
| Estimated Value of Land Utilized for Roads | 44,000,000 |
| Estimated Value of all Publicly Owned Property | 175,000,000 |
| Value of Farm Crops 1914 | 437,376,146 |
| Value of Products of Factories 1914 | 310,954,000 |
| Value of Mineral Production | 26,282,275 |
| Value of Dairy Products | 38,779,869 |
| Revenue on Railroad Business in Iowa | 92,946,582 |
| Expenditures for Insurance Annually | 31,187,439 |
| Automobiles Registered 190,000, Estimated Value | 152,000,000 |
| Deposits in 1,625 Banks | 483,521,440 |
| Annual Public Expenditure for Education | 23,266,056 |
| Expenditures for all Public Purposes | 60,000,000 |
| Assessed Value of all Property Subject to Taxation | 4,055,607,770 |
| Probable True Value of all Private Property | 6,511,000,000 |

## POPULATION OF IOWA BY COUNTIES.

Total, Urban and Rural Population, 1915, Area of Each County, and Density of Total and Rural Population.

| Counties | Population | | | Square miles | Per Mile Population | |
|---|---|---|---|---|---|---|
| | Total | Urban | Rural | | Total | Rural |
| The State | *2,358,066* | *1,277,950* | *1,080,116* | *55,586* | *42.4* | *19.4* |
| Adair | 14,736 | 4,987 | 9,749 | 573 | 25.7 | 17.0 |
| Adams | 11,131 | 3,076 | 8,055 | 427 | 26.0 | 18.8 |
| Allamakee | 17,298 | 5,946 | 11,352 | 639 | 27.0 | 17.0 |
| Appanoose | 30,548 | 16,423 | 14,125 | 513 | 59.5 | 27.5 |
| Audubon | 12,590 | 3,657 | 8,933 | 443 | 28.4 | 20.1 |
| Benton | 24,591 | 11,870 | 12,721 | 712 | 34.5 | 17.8 |
| Black Hawk | 53,469 | 41,633 | 11,836 | 565 | 94.6 | 20.8 |
| Boone | 29,696 | 16,405 | 13,291 | 569 | 52.1 | 23.3 |
| Bremer | 16,968 | 7,637 | 9,331 | 434 | 39.0 | 21.5 |
| Buchanan | 19,333 | 8,032 | 11,301 | 567 | 34.0 | 19.9 |
| Buena Vista | 17,212 | 7,592 | 9,620 | 571 | 30.1 | 16.8 |
| Butler | 18,014 | 6,575 | 11,439 | 577 | 31.2 | 19.8 |
| Calhoun | 17,808 | 8,110 | 9,698 | 568 | 31.3 | 17.0 |
| Carroll | 20,997 | 10,200 | 10,797 | 571 | 36.7 | 18.9 |
| Cass | 19,787 | 9,711 | 10,076 | 564 | 35.0 | 17.8 |
| Cedar | 17,623 | 6,601 | 11,022 | 570 | 30.8 | 19.3 |
| Cerro Gordo | 31,734 | 22,108 | 9,626 | 567 | 55.9 | 16.9 |
| Cherokee | 16,591 | 7,738 | 8,853 | 573 | 28.9 | 15.4 |
| Chickasaw | 16,089 | 6,147 | 9,942 | 497 | 32.1 | 20.0 |
| Clarke | 11,028 | 4,041 | 6,987 | 428 | 25.7 | 16.3 |
| Clay | 14,656 | 6,116 | 8,540 | 563 | 26.0 | 15.1 |
| Clayton | 25,129 | 9,717 | 15,412 | 762 | 32.9 | 20.2 |
| Clinton | 45,839 | 32,220 | 13,619 | 691 | 66.3 | 19.7 |
| Crawford | 20,581 | 8,687 | 11,894 | 715 | 28.7 | 16.6 |
| Dallas | 25,610 | 12,494 | 13,116 | 589 | 43.4 | 22.2 |
| Davis | 13,177 | 3,264 | 9,913 | 501 | 26.3 | 19.7 |
| Decatur | 17,148 | 7,302 | 9,846 | 533 | 32.1 | 18.4 |
| Delaware | 18,564 | 6,914 | 11,650 | 571 | 32.5 | 20.4 |
| Des Moines | 35,656 | 26,605 | 9,051 | 409 | 87.1 | 22.1 |
| Dickinson | 9,465 | 4,317 | 5,148 | 376 | 25.1 | 13.6 |
| Dubuque | 60.975 | 47,497 | 13,478 | 601 | 101.4 | 22.4 |
| Emmet | 11,360 | 5,729 | 5,631 | 393 | 28.9 | 14.3 |
| Fayette | 29,257 | 14,518 | 14,739 | 724 | 40.4 | 20.3 |
| Floyd | 18,213 | 10,005 | 8,208 | 495 | 36.7 | 16.5 |
| Franklin | 15,841 | 5,687 | 10,154 | 578 | 27.4 | 17.5 |
| Fremont | 16,067 | 6,482 | 9,585 | 507 | 31.6 | 18.9 |
| Greene | 16,339 | 6,658 | 9,681 | 574 | 28.4 | 16.8 |
| Grundy | 14,051 | 4,879 | 9,172 | 501 | 28.0 | 18.3 |
| Guthrie | 18,416 | 7,126 | 11,290 | 596 | 30.9 | 18.9 |
| Hamilton | 20,514 | 9,512 | 11,002 | 570 | 35.9 | 19.3 |
| Hancock | 13,886 | 4,729 | 9,157 | 570 | 24.3 | 16.0 |
| Hardin | 22,484 | 11,615 | 10,869 | 569 | 39.5 | 19.1 |
| Harrison | 24,327 | 10,803 | 13,524 | 691 | 35.2 | 19.5 |
| Henry | 17,807 | 7,948 | 9,859 | 427 | 41.7 | 23.0 |
| Howard | 13,929 | 5,440 | 8,489 | 468 | 29.7 | 18.1 |
| Humboldt | 13,013 | 5,772 | 7,241 | 431 | 30.1 | 16.8 |
| Ida | 11,656 | 4,652 | 7,004 | 430 | 27.1 | 16.2 |
| Iowa | 18,666 | 5,573 | 13,093 | 583 | 32.0 | 22.4 |
| Jackson | 20.604 | 8,890 | 11,714 | 632 | 32.6 | 18.5 |
| Jasper | 27,496 | 12,107 | 15,389 | 730 | 37.6 | 21.0 |
| Jefferson | 16,922 | 8,117 | 8,805 | 431 | 39.2 | 20.4 |
| Johnson | 27,330 | 14,600 | 12,730 | 610 | 44.8 | 20.8 |

| Counties | Population | | | Square miles | Population Per Mile | |
|---|---|---|---|---|---|---|
| | Total | Urban | Rural | | Total | Rural |
| Jones | 19,143 | 8,061 | 11,082 | 569 | 33.6 | 19.4 |
| Keokuk | 21,225 | 8,969 | 12,256 | 578 | 36.7 | 21.2 |
| Kossuth | 24,200 | 8,519 | 15,681 | 973 | 24.8 | 16.1 |
| Lee | 38,101 | 26,632 | 11,469 | 511 | 74.5 | 22.4 |
| Linn | 70,153 | 52,774 | 17,379 | 709 | 98.9 | 24.5 |
| Louisa | 12,912 | 5,302 | 7,610 | 396 | 32.6 | 19.2 |
| Lucas | 15,120 | 6,908 | 8,212 | 432 | 35.0 | 19.0 |
| Lyon | 15,362 | 5,807 | 9,555 | 582 | 26.3 | 16.4 |
| Madison | 15,394 | 5,122 | 10,272 | 563 | 27.3 | 18.2 |
| Mahaska | 29,314 | 14,050 | 15,264 | 568 | 51.6 | 26.8 |
| Marion | 23,972 | 10,291 | 13,681 | 563 | 42.5 | 24.3 |
| Marshall | 32,994 | 20,355 | 12,639 | 572 | 57.6 | 22.0 |
| Mills | 14,916 | 6,982 | 7,934 | 438 | 34.0 | 18.1 |
| Mitchell | 14,435 | 6,654 | 7,781 | 463 | 31.1 | 16.8 |
| Monona | 17,378 | 6,362 | 11,016 | 686 | 25.3 | 16.0 |
| Monroe | 25,906 | 6,257 | 19,649 | 432 | 59.9 | 45.4 |
| Montgomery | 17,297 | 9,486 | 7,811 | 424 | 40.7 | 18.4 |
| Muscatine | 28,663 | 19,804 | 8,859 | 432 | 66.3 | 20.5 |
| O'Brien | 18,582 | 8,939 | 9,643 | 569 | 32.4 | 16.9 |
| Osceola | 10,169 | 3,663 | 6,506 | 395 | 25.7 | 16.4 |
| Page | 24,773 | 13,751 | 11,022 | 531 | 46.6 | 20.7 |
| Palo Alto | 14,965 | 6,014 | 8,951 | 561 | 26.6 | 15.9 |
| Plymouth | 23,767 | 9,968 | 13,799 | 856 | 27.7 | 16.1 |
| Pocahontas | 15,635 | 5,347 | 10,288 | 576 | 27.1 | 19.5 |
| Polk | 129,121 | 112,648 | 16,473 | 582 | 221.8 | 28.3 |
| Pottawattamie | 56,896 | 38,566 | 18,330 | 942 | 60.3 | 19.4 |
| Poweshiek | 19,965 | 9,450 | 10,515 | 580 | 34.4 | 18.1 |
| Ringgold | 13,280 | 4,434 | 8,846 | 540 | 24.5 | 16.3 |
| Sac | 17,039 | 7,309 | 9,730 | 574 | 29.6 | 16.9 |
| Scott | 65,645 | 52,980 | 12,665 | 449 | 146.2 | 28.8 |
| Shelby | 16,692 | 5,734 | 10,958 | 589 | 28.3 | 18.6 |
| Sioux | 25,340 | 10,287 | 15,053 | 760 | 33.3 | 19.8 |
| Story | 25,787 | 15,096 | 10,691 | 567 | 45.4 | 18.8 |
| Tama | 22,806 | 9,882 | 12,924 | 720 | 31.6 | 17.9 |
| Taylor | 16,549 | 6,481 | 10,068 | 534 | 30.9 | 18.8 |
| Union | 17,168 | 10,198 | 6,970 | 427 | 40.2 | 16.3 |
| Van Buren | 14,907 | 5,454 | 9,453 | 477 | 31.2 | 19.8 |
| Wapello | 37,980 | 26,532 | 11,448 | 428 | 88.7 | 26.7 |
| Warren | 18,277 | 6,575 | 11,702 | 570 | 32.0 | 20.5 |
| Washington | 20,004 | 8,587 | 11,417 | 559 | 35.7 | 20.4 |
| Wayne | 16,243 | 7,246 | 8,997 | 524 | 30.9 | 17.1 |
| Webster | 38,811 | 25,598 | 13,213 | 714 | 54.3 | 19.3 |
| Winnebago | 13,564 | 5,669 | 7,895 | 399 | 33.9 | 19.7 |
| Winneshiek | 22,238 | 7,247 | 14,991 | 686 | 32.4 | 21.8 |
| Woodbury | 82,315 | 68,387 | 13,928 | 864 | 95.2 | 16.1 |
| Worth | 11,188 | 3,541 | 7,647 | 399 | 28.0 | 19.1 |
| Wright | 19,654 | 10,389 | 9,265 | 575 | 34.1 | 16.1 |

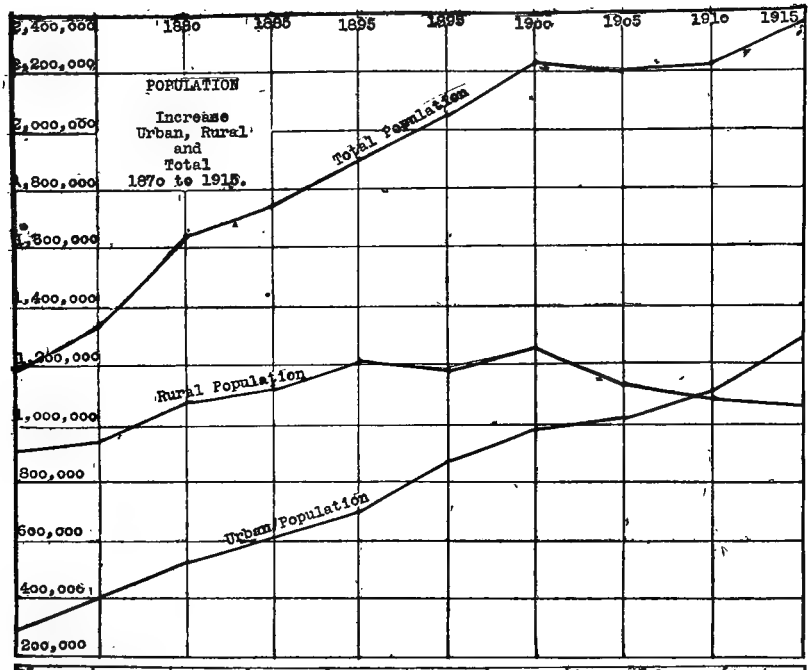
POPULATION
Increase
Urban, Rural
and
Total
1870 to 1915.
Total Population
Rural Population
Urban Population
2,400,000
2,200,000
2,000,000
1,800,000
1,600,000
1,400,000
1,200,000
1,000,000
800,000
600,000
400,000
200,000
1880
1885
1895
1900
1905
1910
1915

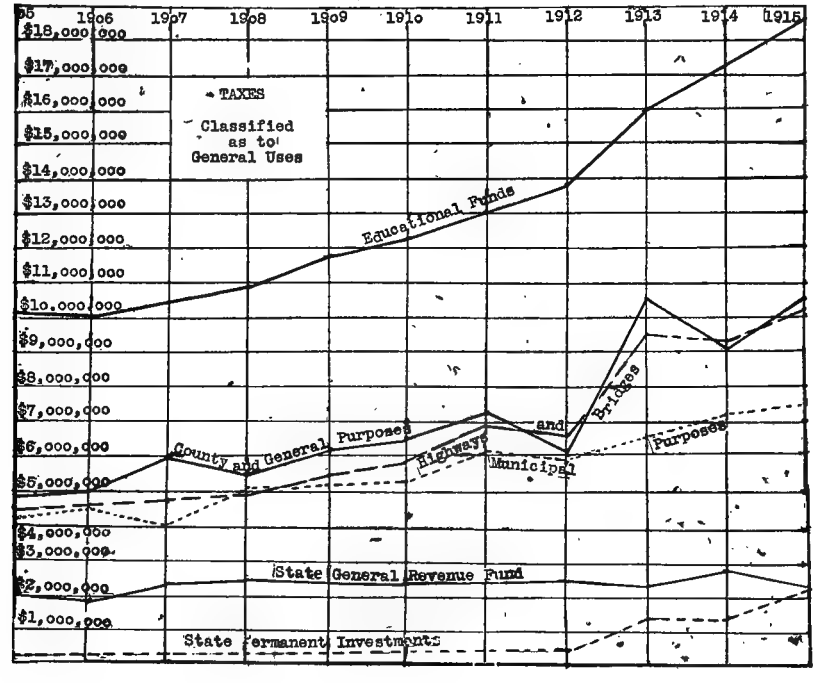
TAXES
Classified
as to
General Uses
Educational Funds
County and General Purposes
Highway and Bridges
Municipal Purposes
State General Revenue Fund
State Permanent Investments
$18,000,000
$17,000,000
$16,000,000
$15,000,000
$14,000,000
$13,000,000
$12,000,000
$11,000,000
$10,000,000
$9,000,000
$8,000,000
$7,000,000
$6,000,000
$5,000,000
$4,000,000
$3,000,000
$2,000,000
$1,000,000
1906
1907
1908
1909
1910
1911
1912
1913
1914
1915

# CENSUS OF IOWA, 1915.

The State of Iowa, which came into the Union as the twenty-ninth State sixty-eight years ago, with 56,147 square miles of territory, has a population of 2,358,066.

Herein is made of public record the essential facts regarding the people, and their activities in the direction of securing comfort, happiness and prosperity for themselves and their descendants. It is more than a listing of inhabitants. Much material is included that will afford a basis for comparisons relating to the past and the future of the State and its people.

After what is now Iowa had been definitely located on the maps, 160 years elapsed before the civilized world decided that it was a good place for home making, and even then mining and trading continued for thirty years before the first school was opened. It was fifteen years after the Louisiana territory had been secured at a rare bargain before pioneer cabins broke the landscape on the west side of the big river on Iowa soil.

But after the first sod had been turned to the sunlight, barely a dozen years sufficed to lay the foundations of a state and there was temporizing only eight years with a territorial government. In the second quarter of the Nineteenth century the frontiersmen of Iowa wrought an amazing miracle by turning the hunting grounds and the battle fields of the Indians into farms and orchards and opening the way for Christian civilization with schools and churches and colleges and newspapers. Before the century was half done home making was a reality for 200,000 sturdy people gathered from all parts of the world and engaged in conquest of the forests and prairies of Iowa.

Progress has been sure and steady in all the essentials of civilization. The needs of the people in government were met with only two counties when the territory was organized. Eight years later the state was organized with twenty-eight counties. The functions of state government were assumed on the meager allowance of $7,452.42 for the first year. Schools and colleges and churches had already been provided by the people and courts of justice had been set up to meet all disputes; and soon there was established the various institutions for the wayward, the defectives, the criminal, and the unfortunates.

The state makers put aside their zeal for early statehood long enough to resist the effort of a short sighted congress to give Iowa boundaries out of harmony with the geography of the land, and they found later they could do better than was done in the making of the first state constitution, for after 11 years a new one was framed which has sufficed with frequent patching. The geography of the State was finished in 1857 with ninety-nine counties marked off and the capitol located permanently.

## COMPONENT PARTS OF POPULATION.

There was a net gain of 148,016 in the population of the State since the last state census ten years ago, or a gain of 6.7 per cent.

As compared with the federal census of five years ago the gain was 133,295, or 6½ per cent.

Principal items of the enumeration for 1915 are:

| | Enumeration 1915 | | | Per Cent Increase or Decrease Ten Years | | |
|---|---|---|---|---|---|---|
| | Male. | Female. | Total. | Male. | Female. | Total. |
| Entire population | 1,212,988 | 1,145,078 | 2,358,066 | 7.1 | 6.2 | 6.7 |
| In places 1,000 and over | 498,956 | 501,702 | 1,000,658 | 25.0 | 22.2 | 23.6 |
| Urban population | | | 1,277,950 | | | 19.5 |
| Rural population | | | 1,080,116 | | | —5.3 |
| Native born persons | 1,061,440 | 1,032,457 | 2,093,897 | 8.7 | 8.6 | 8.6 |
| Foreign born persons | 151,548 | 112,621 | 264,169 | —2.7 | —11.1 | —6.3 |
| Persons born in Iowa | 780,509 | 771,405 | 1,551,914 | 12.5 | 12.4 | 12.4 |
| Colored persons | 8,932 | 7,812 | 16,744 | 11.7 | 14.3 | 12.9 |
| Males of militia age | 509,421 | | 509,421 | | | 10.5 |
| Males eligible to vote | 684,939 | | 684,939 | | | 7.7 |
| Persons under school age | 120,958 | 116,802 | 237,760 | 1.8 | 1.6 | 1.7 |
| Persons of school age | 371,896 | 365,029 | 736,925 | —1.4 | —1.9 | —1.7 |
| Persons over school age | 720,134 | 663,247 | 1,383,381 | 13.2 | 11.0 | 12.8 |

## POPULATION AT VARIOUS ENUMERATIONS.

Following the first taking possession of the land for agricultural purposes in 1833 there was a great rush across the river and when Iowa territory was severed from all else in 1838 the count showed 22,859 persons in a narrow strip along the Mississippi river. When statehood came in 1846 there were 102,388. The expansion of population is shown in the following table, in which is given the total population at the several territorial, state and federal enumerations, with the annual increase per 1,000 of population:

| Census | Population | Increase | Census | Population | Increase |
|---|---|---|---|---|---|
| 1838 | 22,859 | -------- | 1865 | 756,209 | 39 |
| 1840 | 43,112 | 443 | 1867 | 902,317 | 96 |
| 1844 | 75,152 | 186 | 1869 | 1,045,205 | 79 |
| 1846 | 102,388 | 181 | 1870 | 1,194,020 | 142 |
| 1847 | 116,454 | 137 | 1873 | 1,251,340 | 16 |
| 1849 | 154,573 | 172 | 1875 | 1,350,553 | 36 |
| 1850 | 192,214 | 243 | 1880 | 1,624,615 | 44 |
| 1851 | 205,135 | 67 | 1885 | 1,753,980 | 16 |
| 1852 | 229,909 | 121 | 1890 | 1,911,896 | 18 |
| 1854 | 326,500 | 210 | 1895 | 2,058,069 | 15 |
| 1856 | 517,875 | 293 | 1900 | 2,231,853 | 17 |
| 1859 | 642,578 | 86 | 1905 | 2,210,050 | —2 |
| 1860 | 674,913 | 50 | 1910 | 2,224,771 | 1 |
| 1863 | 701,093 | 13 | 1915 | 2,358,066 | 12 |

## GENERAL CHANGES IN TOTAL POPULATION.

Analysis of the statistics now for the first time fully available is convincing that while the growth of population has not been as great in recent years as in the era of cheap land, there has been no decade, nor any 5-year period, without some increase in the aggregate population of the State.

The last five reports of the State census count shows total population and increase as follows:

| | | Increase. |
|---|---|---|
| Year 1875, population reported..... | 1,350,553 | |
| Year 1885, population reported..... | 1,753,980 | 403,327 |
| Year 1895, population reported..... | 2,058,069 | 304,089 |
| Year 1905, population reported..... | 2,210,050 | 151,981 |
| Year 1915, population reported..... | 2,358,066 | 148,016 |

The gradual decline but not entire disappearance of population expansion accords well with common observation.

Comparing four United States Census enumerations the following result is obtained:

| | | Increase. |
|---|---|---|
| Year 1880, population reported..... | 1,624,615 | |
| Year 1890, population reported..... | 1,911,896 | 287,281 |
| Year 1900, population reported..... | 2,231,853 | 319,959 |
| Year 1910, population reported..... | 2,224,771 | *7,082 |

The increase in the 1870-80 decade was 430,275. Taking the figures as a whole, the result does not fully harmonize with the more even transition of the State census figures.

If it should be assumed that the U. S. Census report for 1900 was too large by say 100,000, and that of 1910 too small by say 75,000, and computation be made on this basis, the figures showing increase by decades would appear: 430,275, 287,281, 219,959 and 167,918.

*Decrease.

The State Census is taken by the regular local assessors, at the time of property assessment; the United States Census is taken by enumerators paid according to the number of names reported.

If the comparison is by five-year periods, alternating the State and United States enumerations, the result displays an irregularity the explanation for which is not easily found, and this is all the more emphasized by the fact of a comparatively large increase in the past five years.

Again assuming that the count of 1900 was 100,000 too large and that of 1910 75,000 too small, and making a table of comparisons showing the population and change each five-year period as indicated by the record, and adding a column to show what would be the record if the change suggested was made, we have this result:

| Year and Census | Population | Record Increase or Decrease | Probable Increase or Decrease |
|---|---|---|---|
| State 1875 | 1,350,553 | | |
| U. S. 1880 | 1,624,615 | 274,062 | 274,062 |
| State 1885 | 1,753,980 | 127,365 | 127,365 |
| U. S. 1890 | 1,911,896 | 157,916 | 157,916 |
| State 1895 | 2,058,069 | 146,173 | 146,173 |
| U. S. 1900 | 2,231,853 | 173,784 | 73,784 |
| State 1905 | 2,210,050 | *21,803 | 78,197 |
| U. S. 1910 | 2,224,771 | 14,721 | 89,721 |
| State 1915 | 2,358,066 | 133,295 | 58,795 |

The column of "probable increase or decrease" is given without any pretense of information on which to base the assumption, but to show how the change proposed would give a result very much more in harmony with known facts. If comparison is made as to the changes in county population, divided as between urban and rural, the evidence is that there has been an increase in the total population of the State each five-year period, and that nearly all the recorded loss of rural population is accounted for by transfer to the cities and towns. Villages are counted as rural but when incorporated go over to the urban population.

The sudden loss of population which is indicated by the record and then unaccountable expansion of population more recently seems to be more apparent than real.

## POPULATION AND WEALTH.

Expansion of private wealth has kept pace with increase of population. A comparison by decades, showing the assessment fixed for taxation purposes, affords a basis for comparison as follows:

*Decrease.

| Population | Year | Assessment |
|---|---|---|
| 102,388 | 1846 | $ 9,939,221 |
| 517,875 | 1856 | 164,394,413 |
| 756,209 | 1865 | 215,063,401 |
| 1,350,553 | 1875 | 395,423,140 |
| 1,753,980 | 1885 | 488,953,127 |
| 2,058,069 | 1895 | 559,650,824 |
| 2,210,050 | 1905 | 2,490,954,700 |
| 2,358,066 | 1915 | 4,055,607,770 |

## IOWA EXPANSION IN ALL THINGS.

In all things needful to society there has been going forward steadily in Iowa and a wholesome expansion of the functions of government. Industrial development which was first directed to mining later grew to large proportions in agriculture and then commerce and manufacturing followed. The State manifests paternal interest in agriculture and all industry, encourages business, safeguards health, provides for the public security, and maintains schools, libraries, museums, parks and playgrounds.

There are twenty-one State institutions devoted to the higher education of the youth, the care and comfort of dependents, the relief of the afflicted or the punishment of offenders. Courts are presided over by fifty-nine district judges with an appellate bench of seven justices. Highway administration has been unified under an effective state commission. Over 27,000 teachers are annually certificated for the public schools.

The proportion of adult persons is 58.7 per cent as against 55.5 per cent ten years ago. The increase or decrease of population according to age classes in the ten years was as follows:

| | 1905 | 1915 | Inc. or Dec. |
|---|---|---|---|
| Population under 5 years of age | 233,843 | 237,760 | 3,917 |
| Five years and under 10 years | 242,364 | 240,779 | —1,585 |
| Ten years and under 18 years | 373,309 | 357,381 | —15,928 |
| Eighteen years and under 21 years | 133,823 | 138,765 | 4,942 |
| Twenty-one and under 45 years | 774,899 | 856,373 | 81,474 |
| Forty-five years and over | 451,812 | 527,008 | 75,196 |

There was a decrease in the ten years in the persons of school age. There has been an increase in the number of persons over school age and under school age. The decrease in number of persons of ages 5 to 18 inclusive was 17,513. The increase of persons aged 21 and over was 156,670. Of those 18 to 21 years old there was an increase of 4,942. It is plain that the average age of the people residing in Iowa is greater now than it was. More than half the population of the state is 21 years of age or more, and there

has been an increase of over 12 per cent in the adults at the same time as a decrease of .8 per cent in the younger persons.

Iowa is one of the most American of the states. The persons native born comprise 88.8 per cent of the population. Ten years ago the proportion was 87.2 per cent. The foreign born number 11.2 per cent.

More than a half million of the Iowa people were born in Iowa.

The proportion of married persons is increasing and now is 41.5 per cent as against 38.8 per cent in 1905.

There are fifteen cities of the first class and ninety of the second class, and 788 incorporated towns. There are nine cities or towns for each county and one for every fifty-one square miles. There is one for every 1,200 persons on adjacent farms.

The percentage of urban population is 54.1 as against 48.8 ten years ago.

Illiteracy is indicated by 1 per cent. Ten years ago the percentage was 1.5 per cent.

There is expended for each person enrolled in school or college $45 annually. There is an ungraded or rural school for every ninety of rural population. There were 519,814 persons who attended school or college in 1914 and the average public school attendance was 391,132.

In institutions of higher education there were enrolled 20,275 students, or one for each thirty-five persons between the ages of fifteen and thirty years.

Newspapers or other periodicals are published one for each 2,350 of population.

There are 245 free public and other general libraries, with over 3,350,000 volumes.

Railroad mileage is 10,493, or one mile for each 224 persons and one mile for each five and a third square miles.

An average of about $13 a year for each person is paid for insurance; and the death and fire losses amount to about 48 per cent of the premiums.

There is one bank for 1,800 inhabitants, on an average, with $350 in deposits for each adult person. Banking capital increased in ten years by 50 per cent and deposits doubled in the same time.

Revenues available for public purposes amount to over $25 per person annually.

The people of the State have a permanent investment in property devoted to public uses of $75 for each inhabitant. The State owns 12,773 acres of land occupied and used for State purposes.

There are 336,012 homes owned by the occupants. For every 1,000 married couples there are 680 who occupy homes which they own.

The actual market value of privately owned property foots up about $2,761 per capita. Over six and a half billion dollars worth of property is situated in the State.

The births in the State average 37,467 a year and the deaths 20,020; or, in other words, the deaths are but 58.7 per cent of the births.

The average annual rainfall in Iowa is 31.97 inches, of which 71 per cent falls in the crop months.

Iowa farms average 164 acres each in extent, and they are reported by the farmers as worth, including land, buildings, machinery and live stock, $22,043.80 each.

More than 59 per cent of the farmers own all or a part of the land they cultivate.

Iowa farm land averages more than $107 to the acre in actual value.

Farm crops were valued at $437,225,662 for 1914, and manufactured products $310,954,000.

The coal mined in 1914 was worth $13,364,070.

The schools, the churches, the newspapers, the railroads, the market centers, the manufacturing areas, are in close proximity, and there is a more even distribution of population among all the counties of the state than in any other state of the union.

---

## COUNTIES AND POPULATION.

There has been no change in the number or in the boundaries of the counties of Iowa since the Constitution of 1857 was adopted. The county of largest land area is Kossuth with 973 square miles, and the smallest is the adjoining county of Dickinson with 376 square miles. The county of largest population is Polk with 129,121 population, and the county of smallest population is Dickinson with 9,465. In 1870, there were seventeen counties with either no population or less than 2,000 each.

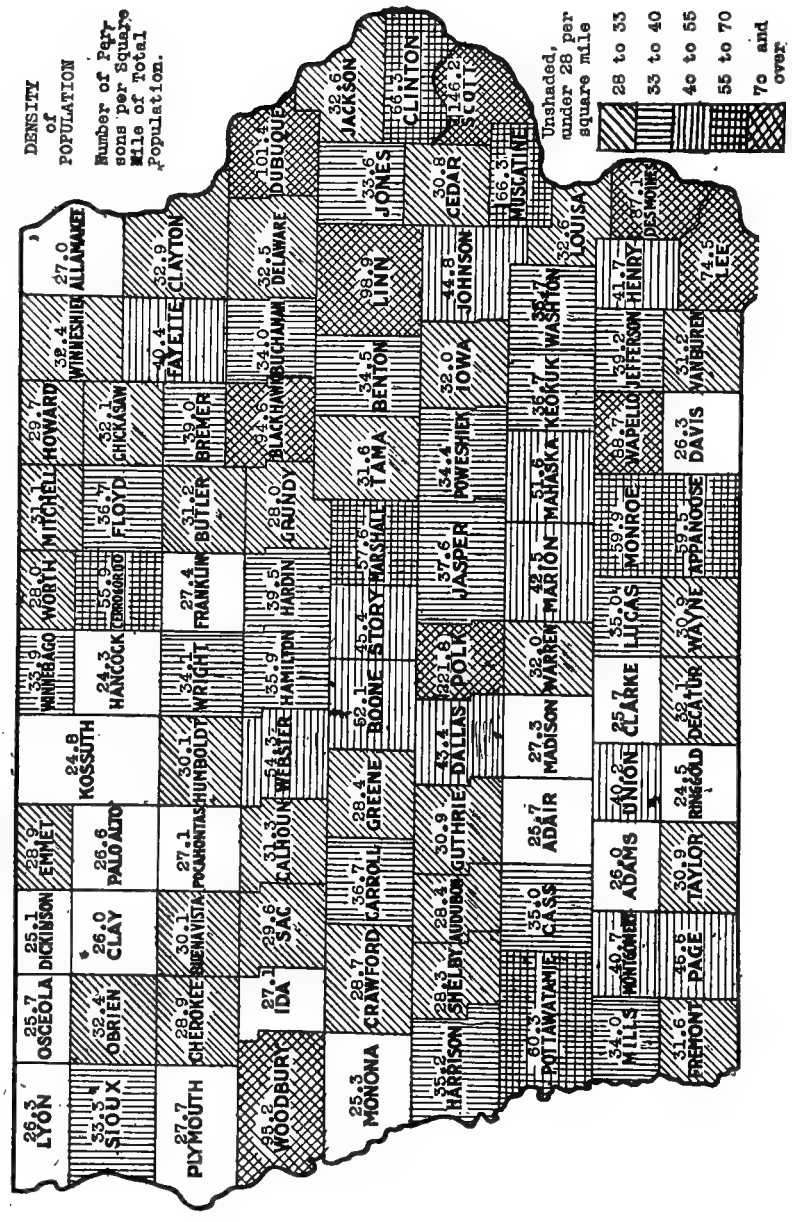
DENSITY of POPULATION
Number of Persons per Square Mile of Total Population.
Unshaded, under 28 per square mile
28 to 33
33 to 40
40 to 55
55 to 70
70 and over
26.3 LYON
33.3 SIOUX
25.7 OSCEOLA
32.4 O'BRIEN
25.1 DICKINSON
26.0 CLAY
28.9 EMMET
26.6 PALO ALTO
24.8 KOSSUTH
11.9 WINNEBAGO
33.9 WORTH
28.0 MITCHELL
29.7 HOWARD
38.4 WINNESHIEK
27.0 ALLAMAKEE
27.7 PLYMOUTH
28.9 CHEROKEE
30.1 BUENA VISTA
27.1 POCAHONTAS
30.1 HUMBOLDT
24.3 HANCOCK
55.9 CERRO GORDO
36.7 FLOYD
32.1 CHICKASAW
39.0 BREMER
32.9 CLAYTON
28.2 WOODBURY
27.1 IDA
29.6 SAC
31.3 CALHOUN
54.3 WEBSTER
35.9 HAMILTON
39.5 HARDIN
27.4 FRANKLIN
31.2 BUTLER
34.6 BLACKHAWK
40.4 FAYETTE
32.5 DELAWARE
10114 DUBUQUE
25.3 MONONA
28.7 CRAWFORD
36.7 CARROLL
28.4 GREENE
62.1 BOONE
45.4 STORY
57.8 MARSHALL
34.6 TAMA
28.0 GRUNDY
31.6 BENTON
98.9 LINN
32.6 JACKSON
33.6 JONES
166.3 CLINTON
146.2 SCOTT
28.3 HARRISON
28.3 SHELBY
28.4 AUDUBON
30.9 GUTHRIE
43.4 DALLAS
221.8 POLK
37.6 JASPER
34.4 POWESHIEK
32.0 IOWA
44.8 JOHNSON
30.8 CEDAR
66.3 MUSCATINE
60.3 POTTAWATTAMIE
35.0 CASS
25.7 ADAIR
27.3 MADISON
32.0 WARREN
42.5 MARION
51.6 MAHASKA
35.7 KEOKUK
35.4 WASHTON
32.6 LOUISA
34.0 MILLS
40.7 MONTGOMERY
40.2 ADAMS
25.0 UNION
25.7 CLARKE
35.04 LUCAS
59.9 MONROE
30.9 WAYNE
59.5 APPANOOSE
32.1 DECATUR
24.5 RINGGOLD
30.9 TAYLOR
45.5 PAGE
31.6 FREMONT
26.3 DAVIS
31.2 WARREN
74.5 LEE
41.7 HENRY
297.1 DES MOINES
39.2 JEFFERSON
28.7 WAPELLO

The center of population in Iowa is now but a few miles from the geographical center of the State, arguing an even disposition of the population throughout the entire state. There is, perhaps, no other state with the center of population and the geographical center so nearly at the same point.

The fact of comparatively even and uniform conditions in Iowa as affecting population is shown by the journeyings of the center of population. This has been worked out by the Federal Census Bureau. The chart shows that in 1880 the center of population in Iowa was on the south line of Marshall county, 1.8 miles south of the town of Laurel; by 1890 the center had moved 5.2 miles north and a little to the west; by 1900 it had shifted 14.1 miles to the west to a point 2.6 miles northeast by east of Collins in Story county. In 1910 it was computed to be 4.8 miles southeast of Colo in Story county, only 2.3 miles from its location of ten years before. In the thirty years the center of population had moved only about seventeen miles.

The ninety-nine counties are all agricultural counties and the rural population is well distributed among them. There is no county with a total population density below eighteen to the square mile. There are only eight other states with similar record. In Missouri there are eight counties with less than 18 to the mile; in Minnesota 27; in Nebraska 52; in Kansas 56; in Wisconsin 14; in South Dakota all but 12; in Colorado all but 4. The rural population in certain counties is large because of the presence in those counties of large camps of miners, who live outside of incorporated towns.

The counties of largest and smallest land area, in square miles, and greatest density of total and rural population, are shown in the accompanying table.

COUNTY AREA AND DENSITY.

| Largest Area | | Smallest Area | | Total Density | | Rural Density | |
|---|---|---|---|---|---|---|---|
| Kossuth | 973 | Dickinson | 376 | Polk | 221.8 | Monroe | 45.4 |
| Pottawattamie | 942 | Emmet | 393 | Scott | 146.2 | Scott | 28.8 |
| Woodbury | 864 | Osceola | 395 | Dubuque | 101.4 | Polk | 28.3 |
| Plymouth | 859 | Louisa | 396 | Linn | 98.9 | Appanoose | 27.5 |
| Clayton | 762 | Worth | 399 | Woodbury | 95.2 | Mahaska | 26.8 |
| Sioux | 760 | Winnebago | 399 | Black Hawk | 94.6 | Wapello | 26.7 |
| Jasper | 730 | Des Moines | 409 | Wapello | 88.7 | Linn | 24.5 |
| Fayette | 724 | Montgomery | 424 | Des Moines | 87.1 | Marion | 24.3 |
| Tama | 720 | Union | 427 | Lee | 74.5 | Boone | 23.3 |
| Webster | 714 | Wapello | 428 | Clinton | 66.3 | Henry | 23.0 |
| | | | | Muscatine | 66.3 | | |

The population of the State is divided as between those residing in incorporated places and those outside of cities and towns so it is found that 54.1 per cent live in the cities and towns and 45.8 per cent outside. Ten years ago, there were only 48.8 per cent of urban population and some time within the decade the urban population passed the total of rural population. The accompanying table shows the relations between the urban and rural population for a series of years.

URBAN AND RURAL POPULATION.

| Year | Total | Number | | Urban | | Rural | |
|---|---|---|---|---|---|---|---|
| | | Urban | Rural | Per cent | Increase | Per cent | Increase or decrease |
| 1890 | 1,911,896 | 700,162 | 1,211,734 | 36.6 | -------- | 63.3 | -------- |
| 1895 | 2,058,069 | 871,744 | 1,186,295 | 42.4 | 24.5 | 57.6 | —2.0 |
| 1900 | 2,231,853 | 973,178 | 1,258,676 | 43.6 | 11.6 | 56.4 | 6.1 |
| 1905 | 2,210,050 | 1,067,936 | 1,142,114 | 48.8 | 9.7 | 51.2 | —9.2 |
| 1910 | 2,224,771 | 1,118,769 | 1,106,002 | 50.2 | 4.7 | 49.7 | —3.1 |
| 1915 | 2,358,066 | 1,277,950 | 1,080,116 | 54.1 | 14.2 | 45.8 | —2.2 |

Minus sign indicates decrease.

There are 105 cities in the State and these cities are located in eighty-nine counties of the State, leaving ten counties without any cities of first or second class. The rural population of the counties in which the fifteen cities of the first class are located showed a net decrease in ten years of 8,630; the rural population of the ten counties having no cities showed a net decrease in the ten years of 5,573.

The accompanying table shows the counties of greatest increase of population in ten years and those of greatest decrease and the amount of such increase or decrease.

POPULATION CHANGES TEN YEARS.

| Increase Total Population | | Increase Urban Population | | Increase Rural Population | |
|---|---|---|---|---|---|
| Polk | 32,171 | Polk | 31,709 | Lyon | 1,101 |
| Woodbury | 21,456 | Woodbury | 21,589 | Kossuth | 945 |
| Black Hawk | 16,852 | Black Hawk | 16,312 | Osceola | 643 |
| Linn | 12,791 | Linn | 13,713 | Sioux | 601 |
| Cerro Gordo | 10,200 | Scott | 10,444 | Black Hawk | 540 |
| Scott | 9,735 | Cerro Gordo | 10,018 | Hancock | 533 |
| Webster | 5,386 | Webster | 6,674 | Polk | 462 |
| Pottawattamie | 5,029 | Pottawattamie | 6,514 | Buena Vista | 387 |
| Mahaska | 4,499 | Marshall | 4,438 | Winnebago | 375 |
| Appanoose | 3,335 | Clinton | 4,426 | Monona | 358 |

| Decrease Total Population | | Decrease Urban Population | | Decrease Rural Population | |
|---|---|---|---|---|---|
| Mahaska | 2,116 | Marion | 1,054 | Mahaska | 2,929 |
| Des Moines | 1,816 | Union | 1,022 | Clayton | 2,665 |
| Van Buren | 1,658 | Des Moines | 943 | Jackson | 1,841 |
| Jackson | 1,606 | Van Buren | 526 | Davis | 1,750 |
| Clayton | 1,605 | Keokuk | 393 | Warren | 1,684 |
| Union | 1,498 | Adams | 183 | Johnson | 1,638 |
| Keokuk | 1,442 | Clarke | 83 | Jefferson | 1,612 |
| Madison | 1,313 | Jones | 81 | Crawford | 1,545 |
| Warren | 1,298 | Ringgold | 54 | Pottawattamie | 1,485 |
| Jones | 1,284 | | | Dubuque | 1,483 |

## MOVEMENT OF POPULATION BY DISTRICTS.

The population divided by Congressional districts shows a continuation of the tendency to a wide divergence in the population of the respective districts of the State. When the census of 1885 was taken, the district of smallest population had 143,221 and the one of largest population had 186,621. Now, the most populous district has 279,532 and the least populous district has 156,309. The most populous district of the State made the greatest gain in total population in the ten years, while the district of least population made the greatest decrease of population in the ten years. Three of the districts lost population in the ten years—the First, Sixth and Eighth districts. Marked gains were made in the Third, Seventh and Eleventh districts.

All of the districts of the State show an increase of the residents of cities and towns, the Seventh district showing the greatest increase in this respect, followed closely by the Eleventh. The population of the districts in 1885 was as follows:

| | | | |
|---|---|---|---|
| First District | 149,818 | Seventh District | 147,013 |
| Second District | 169,012 | Eighth District | 167,890 |
| Third District | 186,621 | Ninth District | 171,694 |
| Fourth District | 162,626 | Tenth District | 161,883 |
| Fifth District | 161,570 | Eleventh District | 143,221 |
| Sixth District | 147,209 | | |

The following is the population movement in ten years in the different Congressional districts of the State, the minus sign indicating loss of population:

DENSITY of RURAL POPULATION
Number of Persons per Square Mile of Rural Population
Unshaded, under 17 per square mile
17 to 20
20 to 22
22 to 26
26 and over
16.4 LYON
16.4 OSCEOLA
13.6 DICKINSON
14.3 EMMET
16.1 KOSSUTH
19.7 WINNEBAGO
19.0 WORTH
16.8 MITCHELL
18.1 HOWARD
17.0 ALLAMAKEE
19.8 SIOUX
16.9 O'BRIEN
15.1 CLAY
15.9 PALO ALTO
16.0 HANCOCK
16.9 CERRO GORDO
16.5 FLOYD
20.0 CHICKASAW
21.6 WINNESHIEK
16.1 PLYMOUTH
15.4 CHEROKEE
16.8 BUENA VISTA
19.5 POCAHONTAS
16.8 HUMBOLDT
17.5 FRANKLIN
19.8 BUTLER
21.5 BREMER
20.3 FAYETTE
20.3 CLAYTON
16.1 WOODBURY
16.2 IDA
16.8 SAC
17.0 CALHOUN
19.3 WEBSTER
19.3 HAMILTON
19.1 HARDIN
18.5 GRUNDY
20.8 BLACKHAWK
19.9 BUCHANAN
20.4 DELAWARE
22.4 DUBUQUE
16.0 MONONA
16.6 CRAWFORD
18.9 CARROLL
18.8 GREENE
20.3 BOONE
16.8 STORY
22.0 MARSHALL
17.9 TAMA
17.8 BENTON
24.5 LINN
19.4 JONES
18.5 JACKSON
19.7 CLINTON
28.8 SCOTT
19.5 HARRISON
18.6 SHELBY
20.1 AUDUBON
16.9 GUTHRIE
22.7 DALLAS
20.3 POLK
21.0 JASPER
18.1 POWESHIEK
22.4 IOWA
19.3 CEDAR
20.8 JOHNSON
20.5 MUSCATINE
19.4 POTTAWATTAMIE
17.8 CASS
17.0 ADAIR
18.2 MADISON
20.5 WARREN
24.3 MARION
26.8 MAHASKA
21.7 KEOKUK
20.4 WASHINGTON
19.5 LOUISA
18.1 MILLS
18.4 MONTGOMERY
18.8 ADAMS
16.3 UNION
16.3 CLARKE
19.0 LUCAS
25.4 MONROE
26.7 WAPELLO
20.4 JEFFERSON
23.0 HENRY
22.1 DES MOINES
18.9 FREMONT
20.7 PAGE
18.8 TAYLOR
16.3 RINGGOLD
18.4 DECATUR
17.1 WAYNE
27.5 APPANOOSE
19.7 DAVIS
19.8 VAN BUREN
22.4 LEE

| Districts | Total Population | | | Urban Population | | |
|---|---|---|---|---|---|---|
| | 1905 | 1915 | Change | 1905 | 1915 | Change |
| First District | 159,267 | 156,309 | —2,958 | 85,032 | 88,645 | 3,613 |
| Second District | 192,744 | 206,747 | 14,003 | 113,007 | 134,067 | 21,060 |
| Third District | 223,672 | 245,302 | 21,630 | 121,421 | 145,979 | 24,558 |
| Fourth District | 189,194 | 199,510 | 10,316 | 73,271 | 91,502 | 18,231 |
| Fifth District | 185,667 | 201,361 | 15,694 | 93,336 | 114,422 | 21,086 |
| Sixth District | 175,864 | 175,063 | —801 | 74,213 | 80,629 | 6,416 |
| Seventh District | 204,034 | 238,161 | 34,127 | 124,011 | 162,226 | 38,215 |
| Eighth District | 190,169 | 189,055 | —1,114 | 79,024 | 86,342 | 7,318 |
| Ninth District | 191,077 | 195,657 | 4,580 | 83,562 | 97,052 | 13,490 |
| Tenth District | 253,355 | 271,369 | 18,014 | 105,028 | 125,949 | 20,921 |
| Eleventh District | 245,007 | 279,532 | 34,525 | 116,029 | 151,137 | 35,108 |

## CITIES AND TOWNS.

The urban population of Iowa is 1,277,950, resident in 893 incorporated places. This is two more than an average of nine to a county. The legal status of these incorporated places divides them into three classes, namely: Cities of the first class, having 15,000 or more population; cities of the second class, with 2,000 population or less than 15,000; towns, which have less than 2,000 population.

There are fifteen cities of the first class and ninety of the second class, a total of 105; there are 788 incorporated towns of which 103 have more than 1,000 population; 220 have between 500 and 1,000, and 465 have less than 500 population.

There were, in 1905, 790 incorporated places reported. Of these, eleven were cities of the first class, eighty-three cities of the second class and 696 towns. During the decade there were added to the list of incorporated towns 106, and three were abandoned, making a net increase of 103 in the incorporated places of the State. The present census raises four cities of the second class to cities of the first class, and also gives eight towns legal status as cities of the second class. There are, however, five cities of the second class with population now less than 2,000, having lost population but not classification.

The following table shows the three classes of incorporated places with number of each and population now and ten years ago.

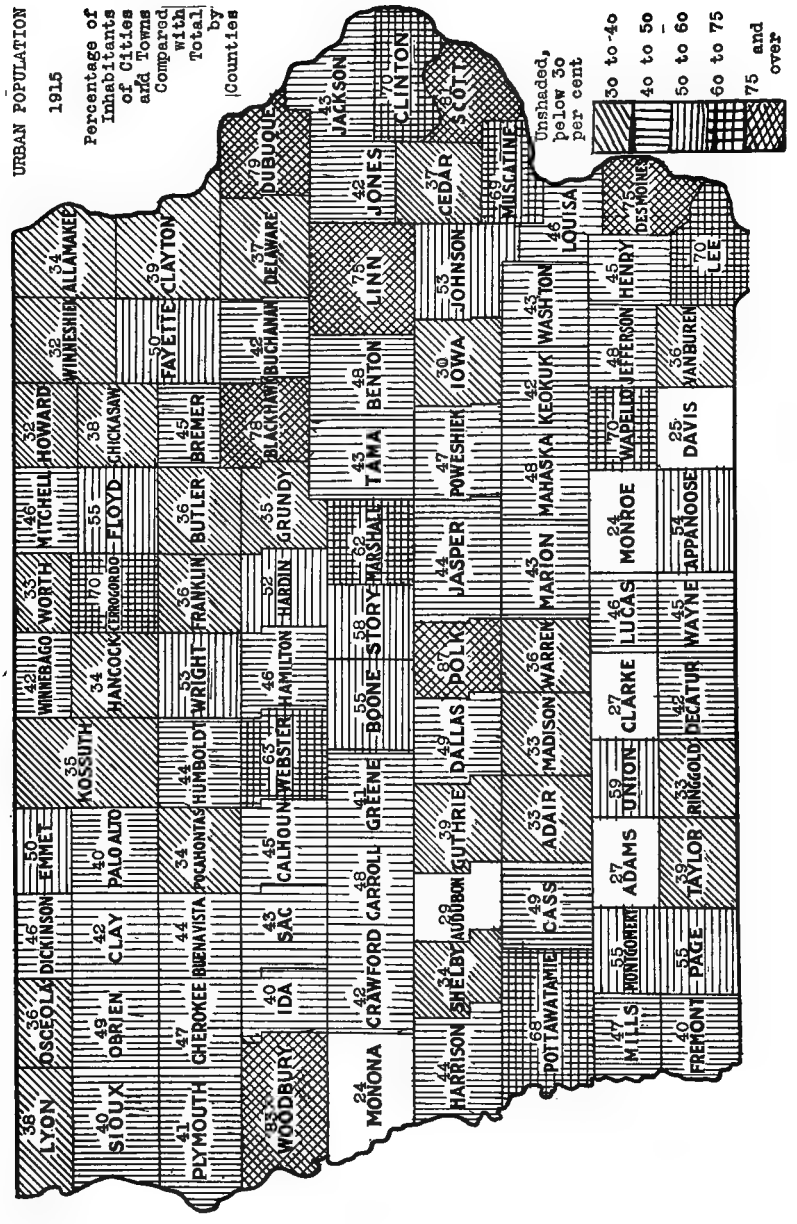
URBAN POPULATION
1915
Percentage of Inhabitants of Cities and Towns Compared with Total by Counties
Unshaded, below 30 per cent
30 to 40
40 to 50
50 to 60
60 to 75
75 and over
36 LYON
36 OSCEOLA
46 DICKINSON
50 EMMET
42 WINNEBAGO
33 WORTH
46 MITCHELL
32 HOWARD
32 WINNESHIEK
34 ALLAMAKEE
40 SIOUX
49 O'BRIEN
42 CLAY
10 PALO ALTO
35 KOSSUTH
70 CERRO GORDO
34 HANCOCK
55 FLOYD
38 CHICKASAW
50 FAYETTE
39 CLAYTON
41 PLYMOUTH
47 CHEROKEE
44 BUENA VISTA
34 POCAHONTAS
44 HUMBOLDT
53 WRIGHT
36 FRANKLIN
36 BUTLER
45 BREMER
83 WOODBURY
40 IDA
43 SAC
45 CALHOUN
63 WEBSTER
46 HAMILTON
52 HARDIN
35 GRUNDY
78 BLACKHAWK
42 BUCHANAN
79 DUBUQUE
37 DELAWARE
24 MONONA
42 CRAWFORD
48 CARROLL
41 GREENE
55 BOONE
58 STORY
62 MARSHALL
43 TAMA
48 BENTON
75 LINN
42 JONES
43 JACKSON
70 CLINTON
34 HARRISON
34 SHELBY
28 AUDUBON
39 GUTHRIE
49 DALLAS
67 POLK
44 JASPER
47 POWESHIEK
30 IOWA
53 JOHNSON
37 CEDAR
63 SCOTT
69 MUSCATINE
44 POTTAWATTAMIE
49 CASS
53 ADAIR
33 MADISON
36 WARREN
43 MARION
48 MAHASKA
42 KEOKUK
43 WASHINGTON
46 LOUISA
75 DES MOINES
47 MILLS
55 MONTGOMERY
27 ADAMS
59 UNION
27 CLARKE
46 LUCAS
24 MONROE
70 WAPELLO
48 JEFFERSON
45 HENRY
40 FREMONT
55 PAGE
39 TAYLOR
33 RINGGOLD
42 DECATUR
45 WAYNE
54 APPANOOSE
25 DAVIS
36 VAN BUREN
70 LEE

| Class of Places | 1915 | | 1905 | |
|---|---|---|---|---|
| | No. | Population | No. | Population |
| Cities First Class | 15 | 519,224 | 11 | 353,719 |
| Cities Second Class | 90 | 345,475 | 83 | 337,716 |
| Towns | 788 | 413,251 | 696 | 376,501 |
| Total Urban | *893* | *1,277,950* | *790* | *1,067,936* |

The accompanying table shows the number of cities and towns with total urban population, also the population divided as between cities of 2,500 and over and cities and towns of smaller population, for each of four enumerations.

| | 1900 | 1905 | 1910 | 1915 |
|---|---|---|---|---|
| Number cities and towns | 684 | 790 | 837 | 893 |
| Cities 2,500 and over | 572,386 | 631,605 | 680,054 | 814,977 |
| Places under 2,500 | 400,792 | 436,331 | 438,715 | 462,973 |
| Total Urban | *973,178* | *1,067,936* | *1,118,769* | *1,277,950* |

## GROWTH OF THE CITIES.

A comparison of urban population as shown by the last three enumerations will show the relative growth of incorporated places of different sizes. The accompanying table gives a classification of cities and towns, according to the last census, with statistics showing the population of the same groups of cities and towns five and ten years ago.

The fifteen cities that are now organized as cities of the first class show an increase from what they were ten years ago of 116,130. The eleven that were then cities of the first class had a population of 353,719. The cities that are now cities of the second class had a population ten years ago 43,017 less than now.

The net increase of urban population by reason of incorporation of new towns was 20,628 in ten years. There were 106 towns incorporated with a population of 21,330, and three towns gave up their corporate existence, having had ten years ago a population of 702. The towns that had 362,384 population in 1905 now have 392,764, an increase of 30,380.

The general rule appears to be that the cities of the first class are growing the most rapidly.


CITIES of First Class.
Comparative Growth in Thirty Years
Length of lines indicate Population in the years named
BURLINGTON
CLINTON
COUNCIL BLUFFS
WATERLOO
CEDAR RAPIDS
DUBUQUE
DAVENPORT
SIOUX CITY
DES MOINES
KEOKUK
MUSCATINE
MARSHALLTOWN
MASON CITY
FORT DODGE
OTTUMWA
1885
1890
1895
1900
1905
1910
1915
10,000
20,000
30,000
40,000
50,000
60,000

URBAN POPULATION GROWTH.

| Cities or Towns | Population 1915 | Same Places | |
|---|---|---|---|
| | | 1910 | 1905 |
| Cities of First Class | 519,224 | 446,760 | 403,094 |
| Cities of Second Class | 345,475 | 306,726 | 302,458 |
| | 864,699 | 753,486 | 705,552 |
| Towns 1,000 and over | 135,959 | 121,848 | 123,675 |
| Towns 500 to 1,000 | 150,511 | 135,154 | 138,510 |
| Towns under 500 | 106,294 | 108,281 | 100,199 |
| New towns | 20,487 | ---------- | ---------- |
| | 413,251 | 365,283 | 362,384 |
| Total cities and towns | *1,277,950* | *1,118,769* | *1,067,936* |

The accompanying table in which cities are classified according to size for purpose of comparison shows that the cities of 25,000 or over now contain 30.4 per cent of the total urban population as compared with 22.4 per cent in 1900. While there are 465 towns under 500 population in the State, they contain only 9.7 per cent of the entire urban population.

URBAN POPULATION CLASSIFIED.

| Groups of Cities | Census year | Number of places | Urban population | Per cent of urban | Net increase or decrease | Per cent increase or decrease |
|---|---|---|---|---|---|---|
| Places of 25,000 or over | 1900 | 6 | 218,259 | 22.4 | ---------- | -------- |
| | 1905 | 7 | 277,624 | 26. | 59,365 | 27.2 |
| | 1910 | 8 | 330,091 | 29.5 | 52,467 | 18.8 |
| | 1915 | 8 | 388,913 | 30.4 | 58,822 | 17.8 |
| Places 8,000 to 25,000 | 1900 | 11 | 156,466 | 16.1 | ---------- | -------- |
| | 1905 | 13 | 170,819 | 16. | 14,353 | 9.2 |
| | 1910 | 10 | 155,473 | 13.8 | —15,346 | —8.9 |
| | 1915 | 11 | 174,589 | 13.7 | 19,116 | 12.3 |
| Places 4,000 to 8,000 | 1900 | 16 | 81,754 | 8.4 | ---------- | -------- |
| | 1905 | 17 | 80,234 | 7.5 | —1,231 | —1.5 |
| | 1910 | 21 | 104,477 | 9.3 | 24,243 | 30.2 |
| | 1915 | 27 | 145,779 | 11.4 | 41,302 | 39.5 |
| Places 2,500 to 4,000 | 1900 | 37 | 115,907 | 11.9 | ---------- | -------- |
| | 1905 | 33 | 102,933 | 9.6 | —12,964 | —11.2 |
| | 1910 | 31 | 92,251 | 8.2 | —10,682 | —10.3 |
| | 1915 | 35 | 105,696 | 8.3 | 13,445 | 14.5 |

URBAN POPULATION CLASSIFIED—Continued.

| Groups of Cities | Census year | Number of places | Urban population | Per cent of urban | Net increase or decrease | Per cent increase or decrease |
|---|---|---|---|---|---|---|
| Places 1,000 to 2,500 | 1900 | 116 | 172,917 | 17.8 | | |
| | 1905 | 115 | 177,968 | 16.9 | 5,046 | 2.9 |
| | 1910 | 114 | 170,221 | 15.2 | —7,742 | —4.3 |
| | 1915 | 127 | 185,681 | 14.5 | 15,460 | 9.0 |
| Places 500 to 1,000 | 1900 | 197 | 135,997 | 14. | | |
| | 1905 | 218 | 150,270 | 14.1 | 14,273 | 10.3 |
| | 1910 | 212 | 143,582 | 15.2 | —6,668 | —4.4 |
| | 1915 | 220 | 152,874 | 12.0 | 9,292 | 6.4 |
| Places under 500 | 1900 | 301 | 91,878 | 9.4 | | |
| | 1905 | 387 | 108,093 | 10.1 | 16,220 | 17.6 |
| | 1910 | 442 | 122,674 | 10.9 | 14,581 | 13.3 |
| | 1914 | 465 | 124,418 | 9.7 | 1,744 | 1.5 |

Minus sign indicates decrease.

## CITY POPULATION CHANGES.

Table No. 15 in Part II gives the population of all incorporated places, cities and towns, at seven enumerations. Table No. 16 in Part II gives the population of places of 1,000 population or over with increase or decrease of population and percentage of increase or decrease of population for seven enumerations. From this latter table is obtained the fact showing the most pronounced changes in city population in ten years. The accompanying table gives the names of cities showing the greatest net increase of population and the greatest per cent of increase of population and the cities showing decrease of population and the per cent of such decrease in ten years.

POPULATION CHANGES IN TEN YEARS.

| Greatest Net Increase | | Greatest Per Cent Increase | | Net Decrease and Per Cent | | |
|---|---|---|---|---|---|---|
| Des Moines | 30,026 | Mason City | 105.2 | Burlington | 1,057 | 4.2 |
| Sioux City | 20,822 | Waterloo | 83.1 | Creston | 810 | 9.6 |
| Waterloo | 15,026 | Clear Lake | 67.5 | What Cheer | 726 | 28.6 |
| Cedar Rapids | 11,908 | Ames | 54.6 | Eldon | 286 | 12.3 |
| Mason City | 8,795 | Valley Junction | 51.3 | Stuart | 197 | 9.6 |
| Davenport | 8,686 | Sioux City | 50.8 | Independence | 155 | 4.0 |
| Council Bluffs | 6,123 | Iowa City | 41.5 | Dubuque | 146 | .3 |
| Fort Dodge | 5,003 | Cedar Rapids | 41.4 | Atlantic | 141 | 2.7 |
| Marshalltown | 4,020 | Des Moines | 39.7 | Toledo | 103 | 5.6 |
| Iowa City | 3,536 | Clarion | 35.4 | Lake City | 98 | 4.2 |
| Clinton | 3,335 | Fort Dodge | 34.8 | Corning | 59 | 3.0 |
| | | Marshalltown | 33.3 | | | |

## NEW AND ABANDONED TOWNS.

There were three towns which appeared as incorporated places in the 1905 census which have disappeared as towns, namely: Beloit, Lyon county, 278; Bentonsport, Van Buren county, 201; Hillsdale, Mills county, 223. They had a combined population of 701.

The town of Edenville, Marshall county, was changed to Rhodes, and East Elkport, Clayton county, appears now as Garber.

There are 106 towns now reported that were not reported as incorporated ten years ago, and they have a population of 21,330.

### TOWNS NEWLY INCORPORATED.

| County and Town | Population | |
|---|---|---|
| Adair— | | |
| Bridgewater | | 362 |
| Allamakee— | | |
| Waterville | | 192 |
| Appanoose— | | |
| Numa | | 738 |
| Audubon— | | |
| Kimballtown | | 350 |
| Benton— | | |
| Newhall | 248 | |
| Mt. Auburn | 273 | 521 |
| Boone— | | |
| Beaver | 137 | |
| Berkley | 117 | |
| Boxholm | 225 | 479 |
| Buchanan— | | |
| Brandon | 349 | |
| Starkey | 160 | 509 |
| Buena Vista— | | |
| Linn Grove | | 320 |
| Calhoun— | | |
| Rinard | | 156 |
| Carroll— | | |
| Willy | 71 | |
| Lidderdale | 176 | 247 |
| Cherokee— | | |
| Quimby | | 286 |
| Clay— | | |
| Royal | 312 | |
| Dickens | 291 | |
| Fostoria | 146 | 749 |
| Clayton— | | |
| Garnavillo | 368 | |
| Luana | 168 | |
| Little Post | 206 | |
| North Buena Vista | 164 | 906 |
| Clinton— | | |
| Andover | 68 | |
| Goose Lake | 113 | |
| Toronto | 141 | |
| Welton | 75 | 397 |
| Crawford— | | |
| Aspinwall | 108 | |
| Buck Grove | 92 | 200 |
| Dallas— | | |
| Boutin | 204 | |
| Dawson | 306 | |
| Granger | 275 | 785 |
| Davis— | | |
| Floris | | 253 |
| Delaware— | | |
| Delhi | 438 | |
| Oneida | 145 | 583 |
| Des Moines— | | |
| Middleton | | 106 |
| Dubuque— | | |
| Avenarius | 94 | |
| Rickardsville | 95 | |
| Centralia | 98 | |
| Durango | 59 | |
| Graf | 74 | |
| Lattners | 43 | |
| Luxemburg | 120 | |
| Sherrill | 122 | 705 |
| Emmet— | | |
| Gruver | 110 | |
| Wallingford | 188 | 298 |
| Franklin— | | |
| Coulter | 307 | |
| Popejoy | 238 | 545 |
| Greene— | | |
| Dana | | 213 |
| Grundy— | | |
| Stout | | 147 |
| Harrison— | | |
| Magnolia | | 297 |
| Humboldt— | | |
| Ottosen | 153 | |
| Rutland | 235 | |
| Pioneer | 108 | 496 |
| Iowa— | | |
| Millersburg | | 197 |
| Jackson— | | |
| Spragueville | 101 | |
| Springbrook | 130 | 231 |
| Jasper— | | |
| Valeria | 92 | |
| Reasnor | 205 | 297 |
| Jefferson— | | |
| Lockridge | | 203 |
| Johnson— | | |
| North Liberty | 186 | |
| Hills Siding | 210 | |
| Tiffin | 196 | 592 |
| Keokuk— | | |
| Webster | 126 | |
| Keswick | 359 | 485 |
| Lee— | | |
| St. Paul | | 62 |

| County and Town | Population | |
|---|---|---|
| Linn— | | |
| Alburnett | 169 | |
| Bertram | 124 | |
| Palo | 222 | |
| Robins | 125 | |
| Prairieburg | 227 | 867 |
| Louisa— | | |
| Cotter | | 134 |
| Mahaska— | | |
| Leighton | 129 | |
| University Park | 435 | 564 |
| Marion— | | |
| Dallas | 329 | |
| Melcher | 560 | 889 |
| Marshall— | | |
| Ferguson | | 161 |
| Mills— | | |
| North Tabor | | 160 |
| Mitchell— | | |
| Orchard | | 141 |
| Montgomery— | | |
| Grant | | 314 |
| Muscatine— | | |
| Conesville | | 332 |
| Plymouth— | | |
| Oyens | 82 | |
| Hinton | 291 | |
| Craig | 135 | |
| Brunsville | 111 | 619 |
| Polk— | | |
| Ft. Des Moines | 538 | |
| Cloverhill | 201 | 739 |
| Poweshiek— | | |
| Guernsey | 177 | |
| Hartwick | 113 | 290 |
| Sac— | | |
| Lytton | | 238 |
| Scott— | | |
| Long Grove | 146 | |
| Maysville | 58 | |
| McCausland | 110 | |
| New Liberty | 116 | |
| Dixon | 219 | |
| Donahue | 85 | 734 |
| Shelby— | | |
| Elk Horn | | 527 |
| Tama— | | |
| Berlin | 143 | |
| Vining | 104 | 247 |
| Taylor— | | |
| Sharpsburg | | 166 |
| Van Buren— | | |
| Mt. Sterling | | 243 |
| Warren— | | |
| Hartford | | 238 |
| Winnebago— | | |
| Rake | | 231 |
| Worth— | | |
| Joice | 172 | |
| Fertile | 232 | 404 |
| Wright— | | |
| Galt | | 185 |
| Total | | *21,330* |

The accompanying table shows the changes in city population as between 1905 and 1910, and between 1910 and 1915, giving the increase or decrease with percentage thereof for each of these five-year periods. The table includes only cities of the first and second class.

CHANGES IN POPULATION—CITIES OF FIRST CLASS.

| Name of City | Population 1910 | Between 1905 and 1910 | | Population 1915 | Between 1910 and 1915 | |
|---|---|---|---|---|---|---|
| | | Increase or Decrease | Per cent | | Increase or Decrease | Per cent |
| Des Moines | 86,368 | 10,742 | 14.2 | 105,652 | 19,284 | 22.3 |
| Sioux City | 47,828 | 6,876 | 17. | 61,774 | 13,946 | 27. |
| Davenport | 43,028 | 3,231 | 8.1 | 48,483 | 5,455 | 12.7 |
| Dubuque | 38,494 | —3,447 | —8.2 | 41,795 | 3,301 | 8.6 |
| Cedar Rapids | 32,811 | 4,052 | 14. | 40,667 | 7,856 | 23.9 |
| Waterloo | 26,693 | 8,622 | 47.7 | 33,097 | 6,404 | 24. |
| Council Bluffs | 29,292 | 4,061 | 16. | 31,354 | 2,062 | 7. |
| Clinton | 25,577 | 2,821 | 12.3 | 26,091 | 514 | 2. |
| Burlington | 24,324 | —994 | —3.5 | 24,261 | 63 | — .25 |
| Ottumwa | 22,012 | 1,821 | 9. | 22,437 | 425 | 1.9 |
| Fort Dodge | 15,543 | 1,174 | 8.2 | 19,372 | 3,829 | 24.6 |
| Mason City | 11,230 | 2,873 | 34.4 | 17,152 | 5,922 | 52.7 |
| Marshalltown | 13,374 | 1,329 | 11. | 16,065 | 2,691 | 20.1 |
| Muscatine | 16,178 | 1,091 | 7.2 | 15,785 | —393 | —2.4 |
| Keokuk | 14,008 | —596 | —4. | 15,239 | 1,231 | 8.8 |
| Total First Class | *446,760* | *43,666* | *10.8* | *519,224* | *72,464* | *16.2* |

CHANGES IN POPULATION—CITIES OF SECOND CLASS.

| Name of City | Population 1910 | Between 1905 and 1910 | | Population 1915 | Between 1910 and 1915 | |
|---|---|---|---|---|---|---|
| | | Increase or Decrease | Per cent | | Increase or Decrease | Per cent |
| Boone | 10,347 | 847 | 8.9 | 12,258 | 1,906 | 18.4 |
| Iowa City | 10,091 | 1,594 | 18.8 | 12,033 | 1,942 | 19.2 |
| Oskaloosa | 9,466 | —737 | —7.2 | 10,485 | 1,019 | 10.8 |
| Fort Madison | 8,900 | 133 | 1.5 | 9,507 | 607 | 6.8 |
| Centerville | 6,936 | 969 | 16.2 | 7,803 | 867 | 12.5 |
| Creston | 6,924 | —1,458 | —17.4 | 7,572 | 648 | 9.3 |
| Oelwein | 6,028 | 396 | 7. | 7,137 | 1,109 | 18.3 |
| Charles City | 5,892 | 1,346 | 29.6 | 6,374 | 482 | 8.2 |
| Cedar Falls | 5,012 | —317 | —5.9 | 6,284 | 1,272 | 25.3 |
| Fairfield | 4,970 | 39 | — .77 | 6,113 | 1,143 | 23. |
| Webster City | 5,208 | 411 | 8.6 | 5,834 | 626 | 12. |
| Shenandoah | 4,967 | 725 | 17. | 5,637 | 670 | 13.5 |
| Red Oak | 4,830 | —77 | —1.5 | 5,601 | 771 | 15.9 |
| Perry | 4,630 | 457 | 10.9 | 5,455 | 825 | 17.8 |
| Chariton | 3,794 | —251 | —6.2 | 5,235 | 1,441 | 37.9 |
| Newton | 4,616 | 218 | 4.9 | 5,165 | 549 | 11.9 |
| Albia | 4,969 | 1,012 | 25.5 | 5,138 | 169 | 3.4 |
| Ames | 4,223 | 931 | 28.2 | 5,091 | 868 | 20.5 |
| Le Mars | 4,157 | —884 | —17.5 | 5,070 | 913 | 21.9 |
| Grinnell | 5,036 | 402 | 8.6 | 5,061 | 25 | .49 |
| Atlantic | 4,560 | —620 | —11.9 | 5,039 | 479 | 10.5 |
| Cherokee | 4,884 | 886 | 22.2 | 4,704 | —180 | —3.6 |
| Marion | 4,400 | 288 | 7. | 4,675 | 275 | 6.2 |
| Washington | 4,380 | —109 | —2.4 | 4,544 | 164 | 3.7 |
| Clarinda | 3,832 | —188 | —4.6 | 4,478 | 646 | 16.8 |
| Spencer | 3,005 | —132 | —4.2 | 4,176 | 1,171 | 38.9 |
| Estherville | 3,404 | —246 | —6.7 | 4,123 | 719 | 21.1 |
| Mt. Pleasant | 3,874 | 298 | 8.3 | 4,089 | 215 | 5.5 |
| Eagle Grove | 3,387 | 265 | 8.4 | 4,038 | 651 | 19.2 |
| Carroll | 3,546 | 343 | 10.7 | 4,031 | 485 | 13.9 |
| Decorah | 3,592 | —326 | —8.3 | 4,021 | 429 | 11.9 |
| Vinton | 3,336 | —151 | —4.3 | 3,957 | 660 | 19.7 |
| Maquoketa | 3,570 | —96 | —2.6 | 3,776 | 206 | 5.7 |
| Missouri Valley | 3,187 | —143 | —4.2 | 3,764 | 577 | 11.8 |
| Iowa Falls | 2,797 | —252 | —8.2 | 3,716 | 919 | 32.8 |
| Independence | 3,517 | —321 | —8.3 | 3,683 | 166 | 4.7 |
| Belle Plaine | 3,121 | —201 | —6. | 3,668 | 547 | 17.5 |
| Algona | 2,908 | —139 | —4.5 | 3,593 | 685 | 23.5 |
| Waverly | 3,205 | —148 | —4.4 | 3,561 | 356 | 11.1 |
| Knoxville | 3,190 | —4 | — .1 | 3,541 | 351 | 11. |
| Indianola | 3,283 | —113 | —3.3 | 3,495 | 212 | 6.4 |
| Denison | 3,133 | —40 | —1.2 | 3,455 | 322 | 10.2 |
| Sheldon | 2,941 | 377 | 14.7 | 3,323 | 382 | 12.9 |
| Glenwood | 4,052 | 1,547 | 61.7 | 3,291 | —761 | —18.7 |
| Cresco | 2,658 | —273 | —9.3 | 3,199 | 541 | 20.3 |
| Storm Lake | 2,428 | 89 | 3.8 | 3,158 | 730 | 30. |
| Jefferson | 2,477 | 21 | .85 | 3,103 | 626 | 26. |
| Manchester | 2,758 | —220 | —7.3 | 3,102 | 944 | 34.2 |
| Pella | 3,021 | 75 | 2.5 | 3,096 | 75 | 2.4 |
| Valley Junction | 2,573 | 564 | 28. | 3,026 | 453 | 17.6 |
| Hampton | 2,617 | —183 | —6.5 | 3,025 | 408 | 15.5 |
| Winterset | 2,818 | —138 | —4.6 | 2,860 | 42 | 1.4 |
| Harlan | 2,570 | —75 | —2.8 | 2,825 | 255 | 9.9 |
| Anamosa | 2,983 | 105 | 3.6 | 2,822 | 161 | 5.3 |
| Osage | 2,445 | 232 | —8.6 | 2,779 | 334 | 13.6 |
| Clear Lake | 2,014 | 378 | 23.1 | 2,741 | 727 | 31.1 |
| Eldora | 1,995 | —283 | —12.4 | 2,720 | 725 | 36.3 |
| Osceola | 2,416 | —301 | —11. | 2,714 | 298 | 12.3 |
| Mystic | 2,663 | 507 | 24.6 | 2,695 | 32 | 1.2 |
| Nevada | 2,138 | —124 | —5.4 | 2,686 | 548 | 25.6 |
| New Hampton | 2,275 | —87 | —3.6 | 2,664 | 389 | 17.1 |
| Emmetsburg | 2,325 | —217 | —8.5 | 2,647 | 322 | 13.8 |
| Tama | 2,290 | —122 | —5. | 2,621 | 331 | 14.4 |
| Colfax | 2,524 | —29 | —1.1 | 2,607 | 83 | 3.2 |
| Clarion | 2,065 | 180 | 9.5 | 2,553 | 488 | 23.6 |
| Sac City | 2,201 | 81 | 3.8 | 2,521 | 320 | 14.5 |
| Bloomfield | 2,028 | —3 | — .14 | 2,282 | 254 | 12. |

| Name of City | Population 1910 | Between 1905 and 1910 | | Population 1915 | Between 1910 and 1915 | |
|---|---|---|---|---|---|---|
| | | Increase or Decrease | Per cent | | Increase or Decrease | Per cent |
| Lake City | 2,043 | —279 | —12. | 2,224 | 181 | 8.8 |
| Onawa | 2,026 | —34 | —1.5 | 2,210 | 184 | 9. |
| Leon | 1,991 | —36 | -1.7 | 2,199 | 208 | 10.4 |
| Tipton | 2,048 | —77 | —3.6 | 2,176 | 128 | 6.2 |
| Waukon | 2,025 | —11 | — .5 | 2,168 | 143 | 7. |
| Monticello | 2,043 | —113 | —5.2 | 2,159 | 116 | 5.6 |
| Seymour | 2,290 | 227 | 11. | 2,146 | —144 | —6.2 |
| Villisca | 2,039 | —141 | —6.4 | 2,132 | 93 | 4.5 |
| Sigourney | 2,032 | 68 | 3.4 | 2,109 | 77 | 3.8 |
| Ida Grove | 1,874 | —155 | —7.6 | 2,090 | 216 | 11.5 |
| Hawarden | 2,107 | 88 | 4.3 | 2,045 | 62 | 2.9 |
| Marengo | 1,786 | —286 | —13.8 | 2,037 | 251 | 14. |
| Rock Rapids | 2,005 | 226 | 12.7 | 2,031 | 26 | 1.2 |
| Eldon | 2,024 | —283 | —12.4 | 2,030 | 725 | 36.3 |
| Bedford | 1,883 | —113 | —5.6 | 1,941 | 67 | 3.5 |
| Corning | 1,702 | —241 | —12.4 | 1,884 | 182 | 10.6 |
| Stuart | 1,826 | —220 | —12. | 1,849 | 23 | 1.2 |
| What Cheer | 1,720 | —811 | —32. | 1,805 | 85 | 4.9 |
| Toledo | 1,626 | —198 | —12.1 | 1,721 | 95 | 5.8 |
| Audubon | 1,928 | 164 | 9.3 | 2,084 | 156 | 8. |
| Forest City | 1,691 | 26 | 1.5 | 2,135 | 444 | 26.2 |
| Hamburg | 1,817 | 30 | 1.6 | 2,204 | 387 | 21.3 |
| Humboldt | 1,809 | 172 | 10.5 | 2,061 | 252 | 13.9 |
| Total Second Class | *306,717* | *4,259* | *1.4* | *345,475* | *38,758* | *12.6* |

Minus sign indicates decrease in population.

## EDUCATION.

The information gathered regarding educational matters is more complete than anything ever before attempted and the results are highly gratifying. For the first time there has been secured information showing the extent of education of the entire population and the results confirm the general belief that Iowa people rank very high in educational matters. The returns show a decline in the number of persons of school age and a corresponding decline in the school enrollment. The statistics as to colleges and college attendance make a gratifying showing.

### LITERACY.

The canvass shows as to the education of the people that only one per cent are illiterate. In making this computation the plan adopted by the federal census was followed of reckoning the percentage as against the total number of persons ten years of age and over. By literacy is meant those who can write and of course are able also to read. The following table shows the extent of illiteracy for 1915 as compared with 1905:

| Age Classes and Sex | Census 1905. | | | Census 1915. | | |
|---|---|---|---|---|---|---|
| | Literate | Illiterate | Per cent illiterate | Literate | Illiterate | Per cent illiterate |
| Persons under 21— | | | | | | |
| Male | 375,265 | 1,894 | .5 | 248,923 | 1,059 | .4 |
| Female | 371,324 | 1,457 | .4 | 245,448 | 716 | .3 |
| Total | *746,589* | *3,351* | *.4* | *494,471* | *1,775* | *.4* |
| Persons 21 to 45— | | | | | | |
| Male | 390,207 | 4,429 | 1.1 | 435,679 | 4,710 | 1.1 |
| Female | 377,054 | 3,210 | .8 | 413,481 | 2,503 | .6 |
| Total | *767,261* | *7,639* | *1.0* | *849,160* | *7,213* | *.8* |
| Persons over 45— | | | | | | |
| Male | 233,443 | 8,126 | 3.3 | 274,134 | 5,611 | 2.0 |
| Female | 200,379 | 9,863 | 4.7 | 243,123 | 4,140 | 1.7 |
| Total | *433,822* | *17,989* | *3.9* | *517,257* | *9,751* | *1.9* |
| School age, or over 10— | | | | | | |
| Male | 998,915 | 14,449 | 1.4 | 958,736 | 11,380 | 1.2 |
| Female | 948,313 | 14,530 | 1.5 | 902,052 | 7,359 | .8 |
| Total | *1,947,228* | *28,979* | *1.5* | *1,860,788* | *18,739* | *1.0* |

The percentage of illiteracy in 1915, among all persons 10 years of age and over, is 1. This is a lower per cent than that of 10 years ago, when the percentage was computed to be 1.5. This took into account, however, the persons between 5 and 10 years of age, many of whom were not yet in school. The percentage reported by the federal census five years ago was 1.7 per cent and this computation was on the same basis as that now made by the State census.

The United States census for 1910 reported for the whole United States 7.7 per cent illiterate. At that time, Iowa was reported as having a lower per cent of illiteracy than any other state of the Union, by .2 per cent and the report of the State census for this year, therefore, places Iowa far in advance of any other state in the matter of literacy.

The number of illiterate persons of all ages found in Iowa is 18,739. Ten years ago, the State census found 28,979 and five years ago, the federal census reported 29,889. The number of males of voting age found to be illiterate is 10,324; the federal census five years ago found 14,204 such illiterate males of voting age. Ten years ago, the State census reported 12,555 illiterate voters. The decrease in the number of illiterate persons is, therefore, quite as pronounced among the adults as among the population as a whole. Ten years ago, there was reported 13,073 females over twenty-one years of age illiterate and now only 11,499.

The number of persons found ten years ago of school age illiterate of both sexes was 3,351. This year the number between the ages of ten and twenty-one of both sexes is 1,775.

## EXTENT OF EDUCATION.

Information was secured by the enumerators as to the extent of education of the people in general. This included an inquiry as to the number of years attendance in school or in school and college of those persons over the school age, as well as the information as to the school attendance of persons of school age. The tables, therefore, show not only that the persons from whom the inquiries were made have some education obtained in schools, but the extent to which they pursued studies in regular way, given by years, and this regardless of whether the school attendance was recent or remote.

The report as to extent of education, in percentages, shows as follows, the percentages being a comparison of those reporting school or college attendance as compared with the total population of school age or over:

| | Male | Female | Total |
|---|---|---|---|
| Per cent who have attended grammar or common schools | 78.7 | 73.7 | 76.2 |
| Per cent who have attended high or preparatory schools | 10.9 | 16.6 | 13.6 |
| Per cent who have attended college | 6.8 | 6.4 | 6.6 |

The accompanying table shows the number of persons of school age and over who have attended school or college, with the number of years of such attendance. Those reported as attending the high or preparatory schools and colleges were accounted as having necessarily attended the common or grammar schools first and are included in the latter list. The table gives the attendance divided as between the age classes—of school age and over school age—and then a consolidation of the two. The percentages given are a comparison of the number in any one class with the total number reported as having received education in schools, except in the case of the total who attended either schools or college where the comparison is between the two sexes.

| Years Attended. | Of School Age. | | | Over School Age. | | |
|---|---|---|---|---|---|---|
| | Male. | Female. | Total. | Male. | Female. | Total. |
| **NUMBER WHO ATTENDED COMMON OR GRAMMAR SCHOOLS.** | | | | | | |
| Four years or less | 121,091 | 115,185 | 236.276 | 50,053 | 30,360 | 80,413 |
| Five years | 27,278 | 24,976 | 52,254 | 23,570 | 16,255 | 39,825 |
| Six years | 33,808 | 29,753 | 63,561 | 53,128 | 42,891 | 96,019 |
| Seven years | 31,340 | 28,277 | 59,617 | 55,097 | 45,961 | 101,058 |
| Eight years or more | 85,899 | 81,371 | 167,270 | 378,028 | 342,732 | 720,760 |
| **NUMBER WHO ATTENDED HIGH OR PREPARATORY SCHOOLS.** | | | | | | |
| One year | 11,322 | 13,711 | 25,033 | 15,056 | 16,472 | 31,528 |
| Two years | 10,401 | 13,781 | 24,182 | 22,736 | 27,159 | 49,895 |
| Three years | 7,276 | 10,393 | 17,669 | 14,340 | 20,772 | 35,112 |
| Four years or more | 6,632 | 11,993 | 18,625 | 30,769 | 56,296 | 87,065 |
| **NUMBER WHO ATTENDED COLLEGE.** | | | | | | |
| One year | 4,542 | 5,113 | 9,655 | 23,340 | 21,249 | 44,589 |
| Two years | 1,718 | 2,106 | 3,824 | 16,366 | 16,869 | 33,235 |
| Three years | 511 | 553 | 1,064 | 8,165 | 7,042 | 15,207 |
| Four years or more | 338 | 386 | 724 | 19,165 | 12,546 | 31,711 |
| **TOTAL WHO ATTENDED SCHOOLS OR COLLEGE.** | | | | | | |
| Common or grammar | 299,416 | 279,562 | 578,978 | 559,876 | 478,199 | 1,038,075 |
| High or preparatory | 35,631 | 49,878 | 85,509 | 82,901 | 120,699 | 203,600 |
| College | 7,109 | 8,158 | 15,267 | 67,036 | 57,706 | 124,742 |

| Years Attended | School Age and Over | | | Per Cent | | |
|---|---|---|---|---|---|---|
| | Male. | Female. | Total. | Male. | Female. | Total. |
| **NUMBER WHO ATTENDED COMMON OR GRAMMAR SCHOOLS.** | | | | | | |
| Four years or less | 171,144 | 145,545 | 316,689 | 19.9 | 19,2 | 19.6 |
| Five years | 50,848 | 41,231 | 92,079 | 5.9 | 5.4 | 5.7 |
| Six years | 86,936 | 72,644 | 159,580 | 10.1 | 9.6 | 9.9 |
| Seven years | 86,437 | 74,238 | 160,675 | 10.1 | 9.8 | 9.9 |
| Eight years or more | 463,927 | 424,103 | 888,030 | 54.0 | 56.0 | 54.9 |
| **NUMBER WHO ATTENDED HIGH OR PREPARATORY SCHOOLS.** | | | | | | |
| One year | 26,378 | 30,183 | 56,561 | 22.3 | 17.7 | 19.6 |
| Two years | 33,137 | 40,940 | 74,077 | 28.0 | 24.0 | 25.6 |
| Three years | 21,616 | 31,165 | 52,781 | 18.2 | 18.3 | 18.3 |
| Four years or more | 37,401 | 68,289 | 105,690 | 31.5 | 40.0 | 36.5 |
| **NUMBER WHO ATTENDED COLLEGE.** | | | | | | |
| One year | 27,882 | 26,362 | 54,244 | 37.6 | 40.0 | 38.7 |
| Two years | 18,084 | 18,975 | 37,059 | 24.4 | 28.8 | 26.5 |
| Three years | 8,676 | 7,595 | 16,271 | 11.7 | 11.5 | 11.6 |
| Four years or more | 19,503 | 12,932 | 32,435 | 26.3 | 19.7 | 23.2 |

| Years Attended | School Age and Over | | | Per Cent | | |
|---|---|---|---|---|---|---|
| | Male. | Female. | Total. | Male. | Female. | Total. |
| TOTAL WHO ATTENDED SCHOOLS OR COLLEGE. | | | | | | |
| Common or grammar | 859,292 | 757,761 | 1,617,053 | 53.1 | 46.9 | ---------- |
| High or preparatory | 118,532 | 170,577 | 289,109 | 41.0 | 59.0 | ---------- |
| College | 74,145 | 65,864 | 140,009 | 53.0 | 47.0 | ---------- |

The number of persons who have, at one time or another in their lives, attended common or grammar schools, preparatory or high schools, or colleges, number 1,617,053. Of these 859,292 are males and 757,761 are females.

Included in this list of persons having attended school or colleges are 289,109 who have attended a high or preparatory school and of these 118,532 are males and 170,577 are females.

The enumerators reported 140,009 persons having had college instruction and of these 74,145 are males and 65,864 are females.

Of those who attended schools 880,030, or more than half, attended eight years or more; those who attended four years, or less, number 316,689, or less than 20 per cent; of those who entered the high schools or preparatory schools 105,690 attended four years, indicating that more than one-third completed the high school after entering.

Of the 140,009 who have attended college, 32,435 attended four years.

Of those who were reported as having attended common or grammar schools 1,038,075 are over school age and 578,978 are of school age.

## SCHOOL POPULATION.

The number of persons in Iowa of school age is smaller now than it was ten years ago. The number then reported was 749,496 and now the number is 736,925. There was an increase in the number of persons of school age among the native white of native parents and a decrease among the foreign born and the immediate descendants of foreign born persons.

PERSONS OF SCHOOL AGE.

| General Nativity and Color. | Number of School Age. | | | | Percentage. | | | |
|---|---|---|---|---|---|---|---|---|
| | 1900 | 1905 | 1910 | 1915 | 1900 | 1905 | 1910 | 1915 |
| Native white, native parents | 465,841 | 469,239 | 442,128 | 514,711 | 60.7 | 62.6 | 65.4 | 69.9 |
| Native white, foreign or mixed parentage | 273,390 | 259,509 | 212,946 | 200,611 | 35.6 | 34.6 | 31.5 | 27.2 |
| Foreign born white | 24,554 | 16,430 | 16,142 | 16,215 | 3.2 | 2.2 | 2.3 | 2.2 |
| Colored | 4,085 | 4,318 | 3,866 | 4,388 | .5 | .6 | .6 | .6 |
| Total | *767,870* | *749,496* | *675,082* | *736,925* | ------ | ------ | ------ | ------ |

The number of persons of school age of both sexes among the native persons of native parents is now 69.9 per cent of the whole number of school age. The number of foreign born persons of school age is only 2.2 per cent of the entire number entitled to attend school and this has been declining for a number of years.

## KIND OF SCHOOL ATTENDED.

Information has been secured as to the kind of school or college attended in the year 1914. The general table No. 10 gives a complete exhibit of this information. The accompanying table shows general results.

Of the 519,814 persons of school age attending school or college, there were 431,624 attending the common or public schools. These were in the schools of the eighth grade or lower or the ungraded schools. There were of those attending the private schools 18,429. This includes parochial and other schools. There were 59,630 who attended high schools. There were 10,081 who attended college. Of all the persons attending school 187,009 or 36 per cent were between the ages of five and ten years and the remainder were between the ages of ten and twenty-one years.

Of the 491,304 who in 1914 were in the public schools, not all the year, but a portion of the year, 12.1 per cent were in the public high schools.

KIND OF SCHOOL ATTENDED, 1914.

| Schools or Colleges. | 5 to 10 Years Age | 10 to 21 Years Age | All of School Age |
|---|---|---|---|
| Attended common school | 180,490 | 251,134 | 431,624 |
| Attended private school | 6,519 | 11,910 | 18,429 |
| Attended high school | ---------- | 59,680 | 59,680 |
| Attended college | ---------- | 10,081 | 10,081 |
| Total attending school | *187,009* | *332,805* | *519,814* |

## SCHOOL ATTENDANCE.

The number of persons of school age in attendance in schools and colleges in the year 1914 was 519,814, which is a reduction from 529,491 reported for 1904. This reduction harmonizes with the statistics gathered through the department of public instruction which indicate a reduction in the enrollment in the schools of the State. The report of the State Superintendent showed a total enrollment in the schools for 1914 of 517,559. The tables elsewhere giving age classes for the population also confirm this, by showing that the number of persons under twenty-one years of age has declined in the State in ten years.

### SCHOOL ATTENDANCE FOR 1904 AND 1914.

| Months of Attendance. | Attendance and Per Cent 1904. | | | | Attendance and Per Cent 1914 | | | |
|---|---|---|---|---|---|---|---|---|
| | Male | Female | Total | Per cent | Male | Female | Total | Per cent |
| **FIVE AND UNDER TEN YEARS OF AGE.** | | | | | | | | |
| Less than 4 months | 6,799 | 7,195 | 13,994 | 7.7 | 4,902 | 5,138 | 10,040 | 5.4 |
| Four and less than 6 months | 9,255 | 9,682 | 18,937 | 10.4 | 8,965 | 8,867 | 17,832 | 9.5 |
| Six and less than 9 months | 35,559 | 33,668 | 69,227 | 37.9 | 30,099 | 28,548 | 58,647 | 31.4 |
| Nine months or over | 40,302 | 40,155 | 80,457 | 44.0 | 50,426 | 50,064 | 100,490 | 53.7 |
| Total in attendance | *91,915* | *90,700* | *182,615* | ------ | *94,392* | *92,617* | *187,009* | ------ |
| **TEN AND UNDER EIGHTEEN YEARS OF AGE.** | | | | | | | | |
| Less than 4 months | 9,989 | 5,106 | 15,095 | 4.7 | 4,376 | 2,358 | 6,734 | 2.2 |
| Four and less than 6 months | 19,111 | 8,976 | 28,087 | 8.7 | 9,098 | 5,031 | 14,129 | 4.6 |
| Six and less than 9 months | 56,244 | 58,276 | 114,520 | 35.7 | 48,303 | 45,121 | 93,424 | 30.7 |
| Nine months or over | 76,000 | 85,639 | 161,639 | 50.9 | 92,087 | 98,259 | 190,346 | 62.5 |
| Total in attendance | *161,344* | *157,997* | *319,341* | ------ | *153,864* | *150,769* | *304,633* | ------ |
| **EIGHTEEN AND UNDER TWENTY-ONE YEARS OF AGE.** | | | | | | | | |
| Less than 4 months | 3,880 | 1,128 | 5,008 | 18.6 | 1,446 | 660 | 2,106 | 7.5 |
| Four and less than 6 months | 3,220 | 1,556 | 4,776 | 17.3 | 1,790 | 1,561 | 3,351 | 11.9 |
| Six and less than 9 months | 2,477 | 2,263 | 4,740 | 17.1 | 1,729 | 1,596 | 3,325 | 11.8 |
| Nine months or over | 5,926 | 7,085 | 13,011 | 47.0 | 9,038 | 10,352 | 19,390 | 68.8 |
| Total in attendance | *15,503* | *12,032* | *27,535* | ------ | *14,003* | *14,169* | *28,172* | ------ |
| **TOTAL OF SCHOOL AGE.** | | | | | | | | |
| Less than 4 months | 20,668 | 13,429 | 34,097 | 6.5 | 10,724 | 8,156 | 18,880 | 3.6 |
| Four and less than 6 months | 31,586 | 20,214 | 51,800 | 9.8 | 19,853 | 15,459 | 35,312 | 6.8 |
| Six and less than 9 months | 94,280 | 94,207 | 188,487 | 35.6 | 80,131 | 75,265 | 155,396 | 29.9 |
| Nine months or over | 122,228 | 132,879 | 255,107 | 48.1 | 151,551 | 158,675 | 310,226 | 59.7 |
| Total in attendance | *268,762* | *260,729* | *529,491* | ------ | *262,259* | *257,555* | *519,814* | ------ |

The accompanying table shows the school attendance in 1914 by age classes, and also the number of months of such school attendance in each age class. The greatest change between 1904 and

1914 is among the persons between ten and eighteen years of age, there having been a decline of 14,608 in the number of persons of this age class attending school. There was an increase of the younger pupils in school and a slight increase among those over eighteen years of age.

As to the number of months attendance in school, the comparison is favorable. Of all persons attending school in 1914, 59.7 per cent were in school nine months or more as compared with 48.1 per cent ten years ago. Those who attended less than nine months are proportionately not as numerous as they were ten years ago. This would indicate that, while school enrollment is on the decrease by reason of a smaller number of persons of school age, yet those who do go to school attend for a longer period in each year than formerly.

The number of males attending school in 1914 was 262,259, and the number of females 257,555. The difference of 4,704 in favor of the males is not as great as it was ten years ago when the difference was 8,033. It will be observed, however, by the table showing school attendance that the male students do not attend school as many months of the year, especially in the older age classes, as do the female students.

## GENERAL NATIVITY.

The proportion of native born to foreign born population in Iowa is now almost exactly as eleven to one. The contrast is becoming more pronounced.

The American or native born population is now 88.8 per cent of the whole and the foreign born 11.2 per cent. The native born white population numbers 88.1 per cent of the whole as against 82.5 per cent ten years ago. The colored population is about the same in proportion as in the past; the chief change being in the proportion of foreign born white persons.

AMERICAN AND FOREIGN BORN.

| Color. | Native Born. | | | Foreign Born. | | |
|---|---|---|---|---|---|---|
| | Male. | Female. | Total. | Male. | Female. | Total. |
| White | 1,052,652 | 1,024,667 | 2,077,319 | 151,404 | 112,599 | 264,003 |
| Colored | 8,788 | 7,790 | 16,578 | 144 | 22 | 166 |
| Total | *1,061,440* | *1,032,457* | *2,093,897* | *151,548* | *112,621* | *264,169* |

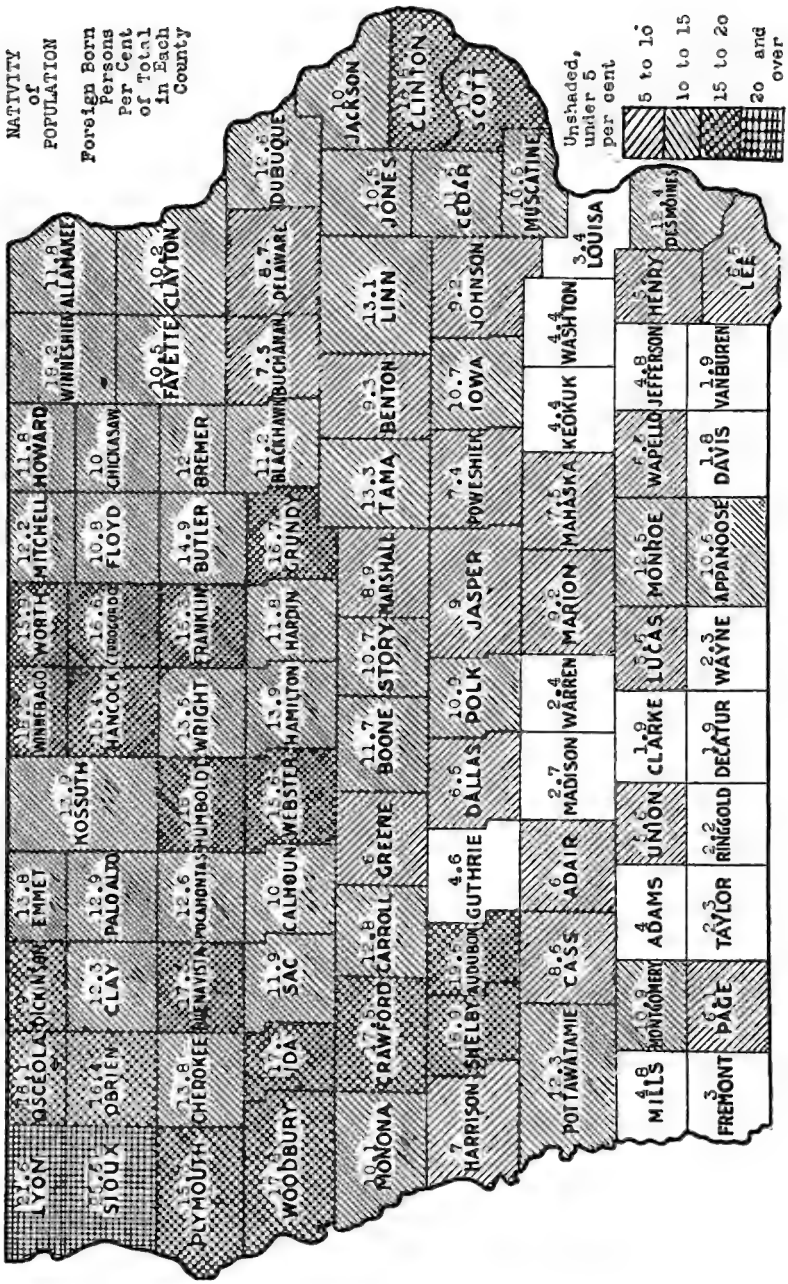
NATIVITY of POPULATION
Foreign Born Persons Per Cent of Total in Each County
Unshaded, under 5 per cent
5 to 10
10 to 15
15 to 20
20 and over
LYON
OSCEOLA
DICKINSON
EMMET
KOSSUTH
WINNEBAGO
WORTH
MITCHELL
HOWARD
WINNESHIEK
ALLAMAKEE
SIOUX
O'BRIEN
CLAY
PALO ALTO
HANCOCK
WRIGHT
FRANKLIN
BUTLER
CHICKASAW
FLOYD
BREMER
FAYETTE
CLAYTON
PLYMOUTH
CHEROKEE
BUENA VISTA
POCAHONTAS
HUMBOLDT
HAMILTON
HARDIN
GRUNDY
BLACKHAWK
BUCHANAN
DELAWARE
DUBUQUE
WOODBURY
IDA
SAC
CALHOUN
WEBSTER
JACKSON
JONES
CLINTON
SCOTT
MONONA
CRAWFORD
CARROLL
GREENE
BOONE
STORY
MARSHALL
TAMA
BENTON
LINN
CEDAR
MUSCATINE
HARRISON
SHELBY
AUDUBON
GUTHRIE
DALLAS
POLK
JASPER
POWESHIEK
IOWA
JOHNSON
LOUISA
POTTAWATTAMIE
CASS
ADAIR
MADISON
WARREN
MARION
MAHASKA
KEOKUK
WASHINGTON
DES MOINES
HENRY
LEE
MILLS
MONTGOMERY
ADAMS
UNION
CLARKE
LUCAS
MONROE
WAPELLO
JEFFERSON
VAN BUREN
DAVIS
APPANOOSE
WAYNE
DECATUR
RINGGOLD
TAYLOR
PAGE
FREMONT

The relative proportions in the population, as between native and foreign born, are gradually changing in the direction of a more nearly native born population.

The native born are divided into classes as follows: White of native born parents, 1,422,464; white of foreign or mixed parentage, one or both parents being of foreign birth, 654,855; colored, 16,578.

The 264,169 foreign born are all white except 166.

Each enumeration for many years has shown an increase in the number of native born white of native parents, and there are now more of the native born white of foreign or mixed parentage than ever before. The colored population has shown slow increase and the proportion has remained substantially unchanged. The Indians living in Iowa are included with the colored.

Since 1890 there has been a net increase of 507,099 in the number of persons native born, or 35 per cent.

In the same twenty-five years there has been a net increase of 61,928 in the number of foreign born persons, or 19 per cent.

The number in each general nativity class is as follows:

GENERAL NATIVITY CLASSES.

| Nativity. | 1890 | 1900 | 1905 | 1910 | 1915 |
|---|---|---|---|---|---|
| Native white, native parents | 1,063,967 | 1,261,068 | 1,264,443 | 1,303,526 | 1,422,464 |
| Native white, foreign or mixed parentage | 513,187 | 651,817 | 648,532 | 632,181 | 654,855 |
| Foreign born white | 323,932 | 305,782 | 282,296 | 273,484 | 264,003 |
| Colored | 10,811 | 13,186 | 14,831 | 15,580 | 16,744 |
| Total | *1,911,896* | *2,231,853* | *2,210,050* | *2,224,771* | *2,358,066* |

The uniform and gradual increase in certain of these classes and decrease in the other is the marked feature of this table. It indicates a tendency which is permanent and likely to continue for some time. The percentages obtained from this table for the same years shows plainly this tendency. There is also given a column showing the general nativity percentages for the entire United States according to the federal census of 1910:

GENERAL NATIVITY PERCENTAGES.

| Nativity. | Iowa Census. | | | | | U. S. 1910 |
|---|---|---|---|---|---|---|
| | 1890 | 1900 | 1905 | 1910 | 1915 | |
| Foreign born white | 16.9 | 13.7 | 12.8 | 12.3 | 11.2 | 14.7 |
| Native born— | | | | | | |
| Of native parents | 55.6 | 56.5 | 57.2 | 58.6 | 60.3 | 53.8 |
| Of foreign or mixed parentage | 26.9 | 29.2 | 29.3 | 28.4 | 27.8 | 20.4 |
| Colored persons | .6 | .6 | .7 | .7 | .7 | 11.1 |
| Total native born | 83.1 | 86.3 | 87.2 | 87.7 | 88.8 | 85.3 |

As compared with the federal census showing for the United States and for other states the Iowa enumeration shows that this state is in the class of states with relatively large proportion of native born persons. The proportion of foreign born is smaller in Iowa by 3.5 per cent than for the United States in 1910. It is smaller than for any one of the general groups of states into which the nation is divided except the southern states. It is smaller than any of the states outside of the southern group except Missouri, Indiana, Kansas and New Mexico.

The census shows the Iowa foreign born to number 11.2 per cent foreign born as against a New England proportion of 27.9 per cent; the Middle Atlantic states, 25.1 per cent; the Pacific group, 24.7 per cent. The states immediately surrounding Iowa showed percentages of foreign born as follows: Minnesota, 26.2; Wisconsin, 22; Illinois, 21.4; South Dakota, 17.3; Nebraska, 14.8; Missouri, 7.

Iowa has a much smaller proportion of colored than the United States as a whole. The percentage in the United States for 1910 was 10.7 per cent for negroes and .4 per cent for Asiatic and other races, while Iowa showed a fraction of over .7 per cent for both.

In the United States there were, in 1910, 53.8 per cent native white of native parents, while for Iowa the proportion was 60.3; the native white of foreign or mixed parentage was 25.5 per cent, while in Iowa it was 27.8 per cent.

## DISTRIBUTION AS TO NATIVITY.

The tables on general nativity show some relation between geo-

there is a larger proportion of the foreign born and their descendants.

PERCENTAGES IN GENERAL NATIVITY.

| Native White, Native Parents. | | Native White, Foreign or mixed parentage | | Foreign Born White. | | Colored. | |
|---|---|---|---|---|---|---|---|
| Wayne | 90.5 | Winnebago | 48.2 | Sioux | 25.6 | Monroe | 8.0 |
| Davis | 90.2 | Sioux | 47. | Lyon | 21.6 | Lee | 4.2 |
| Decatur | 89.9 | Lyon | 46.7 | Audubon | 19.6 | Polk | 3.5 |
| Clarke | 89.8 | Worth | 43.9 | Winnebago | 18.2 | Mahaska | 1.8 |
| Van Buren | 88.4 | Winneshiek | 43.3 | Woodbury | 17.8 | Wapello | 1.7 |
| Ringgold | 88.4 | Crawford | 42.7 | Crawford | 17.5 | Tama | 1.6 |
| Warren | 87.9 | Hancock | 41.9 | Buena Vista | 17.3 | Appanoose | 1.5 |
| Taylor | 87.6 | Plymouth | 41.1 | Ida | 17.3 | Henry | 1.4 |
| Madison | 85.8 | Allamakee | 41.1 | Scott | 17.1 | Page | 1.1 |
| Fremont | 85.6 | Dubuque | 40.7 | Shelby | 16.9 | Scott | 1.0 |

The native white of native parents are to be found in greatest numbers along the southern border of the state. Of the ten counties having the largest percentage of this class of general nativity, seven are on the southern line of the state, and the other three are in the south central part of the State. These same ten counties show the lowest percentage of the foreign born. In this respect, Davis county leads with only 1.8 per cent foreign born. Clarke, Decatur and Van Buren each have 1.9 per cent foreign born.

The highest percentage of native white of foreign or mixed parentage is in Winnebago county, and this county with four others having a very high percentage in this general nativity class are on the northern line of the state. All of the others having more than 40 per cent of native white of foreign or mixed parentage are in the northern half of the state.

The colored population is to be found largely in the southern half of the State, except in one county where the Indians increase the percentage. Monroe county now leads all others in the proportion of colored population.

The largest percentage of foreign born in the state is in Sioux county which has more than one-quarter of its population foreign born. The adjoining county of Lyon comes next. Other counties in which the foreign born constitute a large proportion of the population are well scattered over the state, including Audubon, Winnebago. Woodbury, Crawford, Buena Vista, Ida, Scott and Shelby.

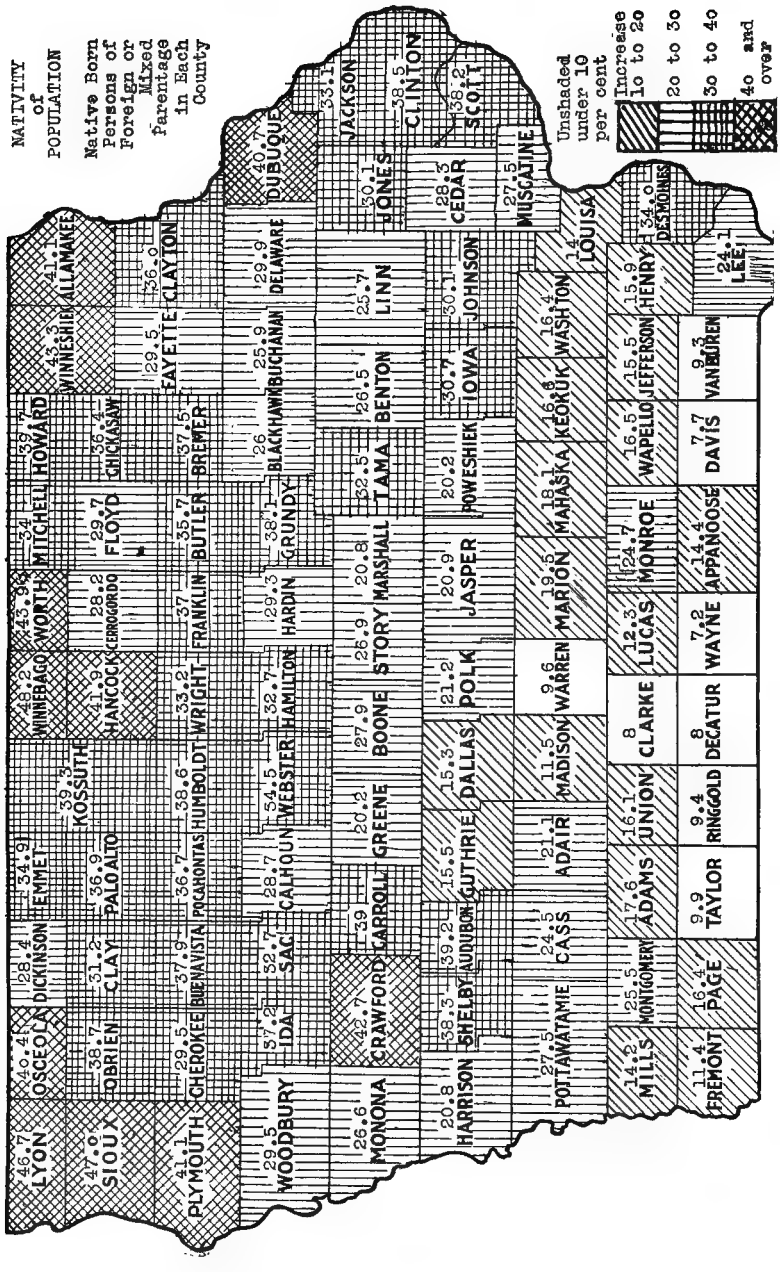
NATIVITY of POPULATION
Native Born Persons of Foreign or Mixed Parentage in Each County
Unshaded under 10 per cent
Increase 10 to 20
20 to 30
30 to 40
40 and over
LYON 46.7
OSCEOLA 40.4
DICKINSON 28.4
EMMET 34.9
WINNEBAGO 48.2
WORTH 43.9
MITCHELL 34
HOWARD 39.7
WINNESHIEK 43.3
ALLAMAKEE 41.1
SIOUX 47.0
O'BRIEN 38.7
CLAY 31.2
PALO ALTO 36.9
KOSSUTH 59.3
HANCOCK 41.9
CERRO GORDO 28.2
FLOYD 29.7
CHICKASAW 36.4
FAYETTE 29.5
CLAYTON 36.0
PLYMOUTH 41.1
CHEROKEE 29.5
BUENA VISTA 37.9
POCAHONTAS 36.7
HUMBOLDT 38.6
WRIGHT 33.2
FRANKLIN 37
BUTLER 35.7
BREMER 37.5
WOODBURY 29.5
IDA 37.2
SAC 32.7
CALHOUN 28.7
WEBSTER 54.5
HAMILTON 32.7
HARDIN 29.3
GRUNDY 38.1
BLACKHAWK 26
BUCHANAN 25.9
DELAWARE 29.9
DUBUQUE 40.7
MONONA 26.6
CRAWFORD 42.7
CARROLL 39
GREENE 20.2
BOONE 27.9
STORY 26.9
MARSHALL 20.8
TAMA 32.5
BENTON 26.5
LINN 25.7
JONES 30.1
JACKSON 33.1
CLINTON 38.5
SCOTT 38.2
HARRISON 20.8
SHELBY 38.3
AUDUBON 39.2
GUTHRIE 15.5
DALLAS 15.3
POLK 21.2
JASPER 20.9
POWESHIEK 20.2
IOWA 30.7
JOHNSON 30.1
CEDAR 28.3
MUSCATINE 27.5
POTTAWATTAMIE 27.5
CASS 24.5
ADAIR 21.1
MADISON 11.5
WARREN 9.6
MARION 19.5
MAHASKA 18.1
KEOKUK 16.8
WASHINGTON 16.4
LOUISA 14
MILLS 14.2
MONTGOMERY 25.5
ADAMS 17.6
UNION 16.1
CLARKE 8
LUCAS 12.3
MONROE 24.7
WAPELLO 16.5
JEFFERSON 15.5
HENRY 15.9
DES MOINES 34.0
LEE 24.1
PAGE 16.4
TAYLOR 9.9
RINGGOLD 9.4
DECATUR 8
WAYNE 7.2
APPANOOSE 14.4
DAVIS 7.7
VAN BUREN 9.3
FREMONT 11.4

PERCENTAGE OF GENERAL NATIVITY AND COLOR BY COUNTIES.

| County | Native born native parents | Native born, foreign or mixed par'tage | Foreign born white | Colored | County. | Native born native parents | Native born, foreign or mixed par'tage | Foreign born white | Colored |
|---|---|---|---|---|---|---|---|---|---|
| Total | *60.3* | *27.8* | *11.2* | .7 | Jasper | 69.4 | 20.9 | 9. | .7 |
| | | | | | Jefferson | 79.1 | 15.5 | 4.8 | .6 |
| Adair | 72.9 | 21.1 | 6. | ---- | Johnson | 60.3 | 30.1 | 9.2 | .4 |
| Adams | 78.3 | 17.6 | 4. | .1 | Jones | 59.1 | 30.1 | 10.5 | .3 |
| Allamakee | 47.1 | 41.1 | 11.8 | ---- | Keokuk | 79. | 16.6 | 4.4 | ---- |
| Appanoose | 73.5 | 14.4 | 10.6 | 1.5 | Kossuth | 46.8 | 39.3 | 13.9 | ---- |
| Audubon | 41.2 | 39.2 | 19.6 | ---- | Lee | 65.1 | 24.1 | 6.6 | 4.2 |
| Benton | 64.2 | 26.5 | 9.3 | ---- | Linn | 60.5 | 25.7 | 13.1 | .7 |
| Black Hawk | 62.1 | 26. | 11.2 | .7 | Louisa | 82.6 | 14. | 3.4 | ---- |
| Boone | 60. | 27.9 | 11.7 | .4 | Lucas | 81.7 | 12.3 | 5.6 | .4 |
| Bremer | 50.5 | 37.5 | 12. | ---- | Lyon | 31.7 | 46.7 | 21.6 | ---- |
| Buchanan | 66.6 | 25.9 | 7.5 | ---- | Madison | 85.8 | 11.5 | 2.7 | ---- |
| Buena Vista | 44.8 | 37.9 | 17.3 | ---- | Mahaska | 72.6 | 18.1 | 7.5 | 1.8 |
| Butler | 49.4 | 35.7 | 14.9 | ---- | Marion | 70.5 | 19.5 | 9.2 | .8 |
| Calhoun | 61.2 | 28.7 | 10. | .1 | Marshall | 69.7 | 20.8 | 8.9 | .6 |
| Carroll | 48. | 39. | 12.8 | .2 | Mills | 80.8 | 14.2 | 4.8 | .3 |
| Cass | 66.7 | 24.5 | 8.6 | .2 | Mitchell | 53.8 | 34. | 12.2 | ---- |
| Cedar | 60.1 | 28.3 | 11.6 | ---- | Monona | 63.3 | 26.6 | 10.1 | ---- |
| Cerro Gordo | 54.5 | 28.2 | 16.6 | .7 | Monroe | 54.8 | 24.7 | 12.5 | 8. |
| Cherokee | 56.7 | 29.5 | 13.8 | ---- | Montgomery | 63.4 | 25.5 | 10.9 | .2 |
| Chickasaw | 53.6 | 36.4 | 10. | ---- | Muscatine | 61.6 | 27.5 | 10.5 | .4 |
| Clarke | 89.8 | 8. | 1.9 | .3 | O'Brien | 44.9 | 38.7 | 16.4 | ---- |
| Clay | 56.5 | 31.2 | 12.3 | ---- | Osceola | 43.5 | 40.4 | 16.1 | ---- |
| Clayton | 53.8 | 36. | 10.2 | ---- | Page | 76.4 | 16.4 | 6.1 | 1.1 |
| Clinton | 44.2 | 38.5 | 16.8 | .5 | Palo Alto | 50.2 | 36.9 | 12.9 | ---- |
| Crawford | 39.7 | 42.7 | 17.5 | .1 | Plymouth | 43.6 | 41.1 | 15.3 | ---- |
| Dallas | 77.4 | 15.3 | 6.5 | .8 | Pocahontas | 50.7 | 36.7 | 12.6 | ---- |
| Davis | 90.2 | 7.7 | 1.8 | .3 | Polk | 64.4 | 21.2 | 10.9 | 3.5 |
| Decatur | 89.9 | 8. | 1.9 | .2 | Pottawattamie | 59.5 | 27.5 | 12.3 | .7 |
| Delaware | 61.4 | 29.9 | 8.7 | ---- | Poweshiek | 72.2 | 20.2 | 7.4 | .2 |
| Des Moines | 52.6 | 34. | 12.4 | 1. | Ringgold | 88.4 | 9.4 | 2.2 | ---- |
| Dickinson | 62.6 | 28.4 | 9. | ---- | Sac | 55.4 | 32.7 | 11.9 | ---- |
| Dubuque | 46.6 | 40.7 | 12.6 | .1 | Scott | 43.7 | 38.2 | 17.1 | 1. |
| Emmet | 51.2 | 34.9 | 13.8 | .1 | Shelby | 44.8 | 38.3 | 16.9 | ---- |
| Fayette | 59.9 | 29.5 | 10.5 | .1 | Sioux | 27.4 | 47. | 25.6 | ---- |
| Floyd | 59.5 | 29.7 | 10.8 | ---- | Story | 62.4 | 26.9 | 10.7 | ---- |
| Franklin | 47.6 | 37. | 15.3 | .1 | Tama | 52.6 | 32.5 | 13.3 | 1.6 |
| Fremont | 85.6 | 11.4 | 3. | ---- | Taylor | 87.6 | 9.9 | 2.3 | .2 |
| Greene | 73.8 | 20.2 | 6. | ---- | Union | 78. | 16.1 | 5.6 | .3 |
| Grundy | 45.2 | 38.1 | 16.7 | ---- | VanBuren | 88.4 | 9.3 | 1.9 | .4 |
| Guthrie | 79.9 | 15.5 | 4.6 | ---- | Wapello | 75.2 | 16.5 | 6.6 | 1.7 |
| Hamilton | 53.4 | 32.7 | 13.9 | ---- | Warren | 87.9 | 9.6 | 2.4 | .1 |
| Hancock | 42.7 | 41.9 | 15.4 | ---- | Washington | 78.7 | 16.4 | 4.4 | .5 |
| Hardin | 58.9 | 29.3 | 11.8 | ---- | Wayne | 90.5 | 7.2 | 2.3 | ---- |
| Harrison | 72. | 20.8 | 7. | .2 | Webster | 49.5 | 34.5 | 15.6 | .4 |
| Henry | 77.7 | 15.9 | 5. | 1.4 | Winnebago | 33.6 | 48.2 | 18.2 | ---- |
| Howard | 48.5 | 39.7 | 11.8 | ---- | Winneshiek | 42.2 | 43.3 | 14.5 | ---- |
| Humboldt | 45.4 | 38.6 | 16. | ---- | Woodbury | 52. | 29.5 | 17.8 | .7 |
| Ida | 45.5 | 37.2 | 17.3 | ---- | Worth | 40. | 43.9 | 15.9 | .2 |
| Iowa | 58.6 | 30.7 | 10.7 | ---- | Wright | 53.3 | 33.2 | 13.5 | ---- |
| Jackson | 56.9 | 33.1 | 10. | ---- | | | | | |

## INDIAN POPULATION.

The Indian population of Iowa is almost wholly in Tama county, where there are 357 Indians. They are of the Sac and Fox tribe with possibly a very few Iowa Indians. They occupy land purchased by them and held in trust for them by the United States. The federal enumerators reported 295 of them in 1910 and 376 in

1900, and the state census for 1905 listed 346 of them. The federal census also reported 176 scattered over the state but no separate account has been kept as to these.

Of the 357 in Tama county on the "Sac and Fox Reservation," 186 are males and 171 females. The age classes of the population are as follows:

| | Males | Females | Total |
|---|---|---|---|
| Under 5 years of age | 23 | 28 | 51 |
| Five to 10 years of age | 19 | 17 | 36 |
| Ten to 18 years of age | 28 | 26 | 54 |
| Eighteen to 21 years of age | 7 | 16 | 23 |
| Twenty-one to 45 years of age | 82 | 51 | 133 |
| Forty-five years of age and over | 27 | 33 | 60 |
| | 186 | 171 | 357 |

No separate record was kept of the Chinese, Japanese and others, but all are included with the colored population.

## NATIVITY IN URBAN LIFE.

The general nativity of residents of cities and the larger towns has been separated from other information as to nativity, and Table No. 17 shows the general nativity distribution in all incorporated places of 1,000 population or more.

The accompanying table affords a comparison now and ten years ago as to general nativity of the population of all incorporated places of 1,000 and over:

GENERAL NATIVITY.

| Classification. | Number | | Per Cent | |
|---|---|---|---|---|
| | 1905 | 1915 | 1905 | 1915 |
| **Cities of First Class** | | | | |
| Native born white, native parents | 209,276 | 288,829 | 51.9 | 55.6 |
| Native born white, foreign or mixed parentage | 125,660 | 147,049 | 31.2 | 28.3 |
| Foreign born white | 61,672 | 73,740 | 15.3 | 14.2 |
| Colored | 6,486 | 9,606 | 1.6 | 1.9 |
| Total | *403,094* | *519,224* | | |
| **Cities of Second Class** | | | | |
| Native born white, native parents | 201,343 | 234,411 | 66.6 | 67.9 |
| Native born white, foreign or mixed parentage | 68,981 | 75,586 | 22.8 | 21.9 |
| Foreign born white | 29,709 | 32,408 | 9.8 | 9.4 |
| Colored | 2,425 | 3,070 | .8 | .8 |
| Total | *302,458* | *345,475* | | |

| Classification. | Number | | Per Cent | |
|---|---|---|---|---|
| | 1905 | 1915 | 1905 | 1915 |
| Towns of 1,000 or Over | | | | |
| Native born white, native parents | 64,028 | 85,524 | 61.4 | 62.9 |
| Native born white, foreign or mixed parentage | 27,577 | 34,640 | 26.4 | 25.5 |
| Foreign born white | 12,468 | 15,577 | 12.0 | 11.5 |
| Colored | 235 | 218 | .2 | .1 |
| Total | *104,308* | *135,959* | | |
| Total of Above Three Classes | | | | |
| Native born white, native parents | 474,647 | 608,764 | 58.6 | 60.8 |
| Native born white, foreign or mixed parentage | 222,218 | 257,275 | 27.5 | 25.7 |
| Foreign born white | 103,849 | 121,725 | 12.8 | 12.2 |
| Colored | 9,146 | 12,894 | 1.1 | 1.3 |
| Total | *809,860* | *1,000,658* | | |
| Towns Under 1,000 and Rural Communities | | | | |
| Native born white, native parents | 789,796 | 813,700 | 56.3 | 59.9 |
| Native born white, foreign or mixed parentage | 426,314 | 397,580 | 30.5 | 29.3 |
| Foreign born white | 178,447 | 142,278 | 12.8 | 10.5 |
| Colored | 5,633 | 3,850 | .4 | .3 |
| Total | *1,400,190* | *1,357,408* | | |

The proportion of native white of native parents to the total population is larger in the cities and towns than it is in the country and smaller towns. Divided on the line of places of population of one thousand or over, it is found that the percentage of native born white of native parents is 60.8 per cent against 59.9 in the rest of the State which includes the towns under one thousand and the rural population. But in both the cities and the country the proportion is now larger than it was ten years ago.

In the case of the native born of foreign or mixed parentage the situation is reversed. The proportion for the State is 27.8 per cent; for the cities and larger towns it is 25.7 per cent; for the country and small towns it is 29.2 per cent.

In the case of the foreign born white, the percentage for the State is 11.2 per cent; in the cities and larger towns it is 12.2 per cent; and in the country and small towns it is 10.5 per cent. This shows that the foreign born are proportionately more numerous in the cities than in the towns and country. The decrease in the total of foreign born was greater in the small towns and rural communities, however, than elsewhere. In 1905, the proportion was 12.8 per cent and is now 10.5 per cent showing that the immigration of the foreign born is not directed to the towns

or rural communities so much as to the larger towns and cities. The tendency of the colored population is to concentrate in the cities. The colored population in cities and towns over one thousand is now 12,894, an increase of 3,748 in ten years. The population in the other half of the State is now 3,850, a decrease of 1,835 in ten years.

The proportion of foreign born white is largest in the cities of first class in Iowa, being 14.2 per cent of the population of those cities as compared with 11.2 per cent of the population of the entire State. In the towns of one thousand or over, the proportion of foreign born is 11.5 per cent or substantially the same as for the State, but in the cities of second class, the proportion is 9.4 per cent of foreign born which is a smaller per cent even than in the country and small towns.

It is, therefore, found as a necessary result of this computation that in the cities of the second class, or between two thousand and fifteen thousand population, is the largest proportion of native born persons or more than 90 per cent of their population.

It is in the towns of one thousand or over that we find the smallest percentage of colored population in the State, one-tenth of 1 per cent. The proportion of colored, however, in the small towns and rural communities is decreasing, as shown by the table.

LARGEST PROPORTION NATIVITY CLASSES.

| Native White of Native Parents | | Native White, Foreign or Mixed Parentage | | Foreign Born, Largest Proportion | | | |
|---|---|---|---|---|---|---|---|
| Allerton | 92.91 | Remsen | 50.73 | Sioux Center | 36.55 | Allerton | 1.33 |
| Leon | 91.50 | Orange City | 49.68 | Orange City | 35.07 | Leon | 1.55 |
| Adel | 90.88 | Dyersville | 44.35 | Bettendorf | 34.88 | Humeston | 1.64 |
| Bloomfield | 90.88 | Guttenburg | 43.53 | Story City | 29.32 | Bedford | 1.65 |
| Humeston | 90.43 | Bellevue | 42.33 | Pella | 26.62 | Mt. Ayr | 1.76 |
| Sidney | 90.32 | Holstein | 41.95 | Rock Valley | 26.11 | Keosauqua | 1.77 |
| Bedford | 89.85 | Decorah | 41.91 | Alta | 25.7 | Bloomfield | 1.8 |
| Mount Ayr | 89.64 | Ackley | 41.12 | Holstein | 24.86 | Clarinda | 1.88 |
| Guthrie Center | 88.98 | Dubuque | 40.85 | Manning | 24.40 | | |
| Corydon | 88.62 | Cascade | 40.05 | Ackley | 23.11 | Colored | |
| Osceola | 88.32 | Forest City | 39.81 | Remsen | 23.5 | Keokuk | 7.74 |
| Winterset | 88.25 | Lansing | 39.46 | Lehigh | 22.56 | Mt. Pleasant | 5.89 |
| Indianola | 87.87 | Manning | 39.35 | W. Burlington | 22.54 | Knoxville | 5.34 |
| Eldon | 87.54 | Jewell | 38.18 | Parkersburg | 22.10 | Keosauqua | 4.91 |
| Brighton | 87.00 | Northwood | 37.97 | Madrid | 21.19 | Centerville | 4.38 |
| Panora | 86.99 | Le Mars | 37.53 | Reinbeck | 21.00 | Colfax | 4.26 |
| Columbus Jct. | 86.27 | Reinbeck | 37.47 | Sioux City | 20.29 | Des Moines | 3.86 |
| Oakland | 85.79 | Elkader | 37.43 | | | Albia | 2.68 |
| Hamburg | 85.71 | Sumner | 37.29 | | | Oskaloosa | 2.66 |
| Clarinda | 85.28 | Davenport | 37.15 | Foreign Born, Smallest Proportion | | Ft. Madison | 2.64 |
| Woodbine | 85.00 | Rock Valley | 37.14 | Adel | 1.33 | Ottumwa | 2.60 |
| | | | | Moulton | 1.33 | Manilla | 2.49 |
| | | | | | | Oelwein | 2.20 |
| | | | | | | Washington | 2.13 |
| | | | | | | Mystic | 2.08 |

An analysis of the nativity record for the cities and towns discloses some surprising things. Only those cities and towns of one thousand population or over are considered. There are twenty-one such places with 85 per cent or more of inhabitants native white of native parents. There were only seventeen such places ten years ago. The highest per cent of native white of native parents is in Allerton, 92.91 per cent. Ten years ago, the highest percentage was in Milton, 93.7 per cent. None of the places having such large proportion of native white of native parents is a city of the first class and most of them are incorporated towns.

There are twenty-one cities and towns with more than 37 per cent of native white of foreign or mixed parentage. The highest percentage is in Remsen, 50.73 per cent, whereas ten years ago, the highest percentage was in Marengo, 67.4 per cent. The cities of Dubuque and Davenport appear in this list, the only cities of first class in the list.

There are seventeen cities and towns with more than 20 per cent of foreign born population, the highest being Sioux Center, 36.55 per cent. Sioux City is the only city of the first class appearing in the list. Of towns having the smallest proportion of foreign born, Adel and Moulton are tied for chief honors with only 1.33 per cent foreign born. There are ten with less than 2 per cent foreign born.

The largest proportion of the colored population is in Keokuk, 7.74 per cent, but there are fifteen places with more than 2 per cent colored. These include Des Moines, Ottumwa and Fort Madison of the larger cities.

---

## AMERICAN AND FOREIGN BORN.

The proportion of native born, or those born in the United States, has been steadily increasing as compared with total population. As would be expected, also, the proportion of those born in Iowa has been increasing, showing the decline of movement of population from other states and also the decline of movement out of Iowa of the native born.

AMERICAN BORN, WITH STATE OF BIRTH AND SEX.

| State Where Born. | Male. | Female. | Total. | State Where Born. | Male. | Female. | Total. |
|---|---|---|---|---|---|---|---|
| The State | *1,061,040* | *1,032,457* | *2,093,897* | No. Carolina | 1,166 | 841 | 2,007 |
| | | | | Texas | 1,000 | 839 | 1,839 |
| Iowa | 780,509 | 771,405 | 1,551,914 | Maine | 920 | 753 | 1,673 |
| Illinois | 74,738 | 70,081 | 144,819 | Arkansas | 774 | 839 | 1,613 |
| Ohio | 28,165 | 25,052 | 53,217 | California | 867 | 714 | 1,581 |
| Missouri | 24,371 | 24,368 | 48,739 | Connecticut | 886 | 684 | 1,570 |
| Wisconsin | 19,311 | 19,236 | 38,547 | New Hampshire | 656 | 523 | 1,179 |
| Indiana | 19,358 | 17,023 | 36,381 | Washington | 555 | 515 | 1,070 |
| Pennsylvania | 18,744 | 16,158 | 34,902 | Mississippi | 488 | 384 | 872 |
| New York | 16,535 | 13,767 | 30,302 | Montana | 426 | 421 | 847 |
| Nebraska | 13,289 | 13,904 | 27,193 | Alabama | 449 | 361 | 810 |
| Minnesota | 9,176 | 10.079 | 19,255 | Oregon | 409 | 386 | 795 |
| Kansas | 8,640 | 8,503 | 17,143 | Wyoming | 332 | 335 | 667 |
| South Dakota | 5,988 | 6,440 | 12,428 | Louisiana | 301 | 261 | 562 |
| Michigan | 5,010 | 4,571 | 9,581 | Georgia | 312 | 240 | 552 |
| Kentucky | 4,491 | 3,639 | 8,130 | Utah | 234 | 229 | 463 |
| Virginia | 3,550 | 2,832 | 6,382 | Idaho | 220 | 221 | 441 |
| Tennessee | 2,524 | 2,034 | 4,558 | Rhode Island | 213 | 187 | 400 |
| Massachusetts | 2,002 | 1,603 | 3,605 | Delaware | 162 | 138 | 300 |
| W. Virginia | 1,928 | 1,469 | 3,397 | New Mexico | 141 | 124 | 265 |
| Colorado | 1,670 | 1,672 | 3,342 | So. Carolina | 138 | 99 | 237 |
| Vermont | 1,776 | 1,548 | 3,324 | Florida | 102 | 123 | 225 |
| Oklahoma | 1,504 | 1,519 | 3,023 | Nevada | 60 | 56 | 116 |
| New Jersey | 1,553 | 1,290 | 2,843 | Arizona | 43 | 45 | 88 |
| Maryland | 1,557 | 1,239 | 2,796 | Not reported | 3,189 | 2,588 | 5,777 |
| No. Dakota | 1,008 | 1,119 | 2,127 | | | | |

The native born population numbers 2,093,897, of which 1,061,-440 are males and 1,032,457 are females. Native born white of native parents number 1,422,464, of foreign or mixed parentage 654,855, and colored 16,578.

The increase in the native born in ten years was 166,142, of which increase there were among those of native parents 158,021, of foreign or mixed parentage 1,798, and colored 6,323.

The Iowa born natives number 1,551,914, which is an increase in ten years of 171,933. The natives born in states other than Iowa number 541,983, which is a decrease of 5,791 in ten years.

The Iowa born population numbers 74 per cent of the natives, and of the Iowa born there are 780,509 males and 771,405 females.

The native Americans came to Iowa in larger number from Illinois than from any other state of the union, though practically every state is represented. Other states contributing to the Iowa population follow in this order, namely: Ohio, Missouri, Wisconsin, Indiana, Pennsylvania, New York, Nebraska, Minnesota, Kansas and on down the list. Ten years ago Pennsylvania was in third place among the contributing states but has dropped to sixth and Missouri has risen from seventh to third place.

The Illinois contingent showed a larger increase than from any other state, but there has been a material increase in the number of natives in Iowa from Missouri, Nebraska, Minnesota, Kansas and South Dakota, the states near to Iowa. There is also immigration into Iowa from most of the western states, and a decrease in the movement toward Iowa from the middle and eastern states.

FOREIGN BORN.

| Country of Birth. | | 1905 | | 1915 | |
|---|---|---|---|---|---|
| | | Number | Per Cent. | Number | Per Cent. |
| All Foreign Born | | *282,297* | ---------- | *264,169* | ---------- |
| German group— | Germany | 110,167 | 39.03 | 88,450 | 33.48 |
| | Austria | 4,040 | 1.43 | 7,655 | 2.90 |
| | Bohemia | 9,098 | 3.22 | 9,500 | 3.60 |
| | Hungary | 551 | .19 | 1,300 | .49 |
| British group— | England | 18,262 | 6.47 | 15,741 | 5.96 |
| | Ireland | 22,578 | 8.00 | 14,299 | 5.41 |
| | Scotland | 5,693 | 2.01 | 4,947 | 1.87 |
| | Wales | 2,621 | .91 | 2,048 | .77 |
| | Canada | 14,308 | 5.07 | 11,080 | 4.19 |
| Scandinavian— | Sweden | 28,395 | 10.06 | 25,683 | 9.72 |
| | Norway | 23,953 | 8.48 | 20,239 | 7.66 |
| | Denmark | 17,269 | 6.12 | 18,955 | 7.18 |
| Asiatic group— | China | 53 | .02 | 112 | .04 |
| | Japan | 4 | ---------- | 21 | ---------- |
| | Turkey | ---------- | ---------- | 384 | .14 |
| Other European | | 947 | .38 | 3,163 | 1.20 |
| Other Asiatic | | 298 | .11 | 493 | .19 |
| France | | 1,719 | .61 | 1,883 | .71 |
| Russia | | 3,825 | 1.35 | 9,896 | 3.75 |
| Italy | | 1,645 | .58 | 6,261 | 2.37 |
| Switzerland | | 3,848 | 1.36 | 3,160 | 1.20 |
| Greece | | ---------- | ---------- | 4,678 | 1.77 |
| Spain | | ---------- | ---------- | 24 | ---------- |
| Mexico | | 21 | ---------- | 616 | .23 |
| Holland | | 9,677 | 3.43 | 12,638 | 4.78 |
| South American | | 33 | .01 | 91 | .03 |
| Other countries | | 466 | .16 | 683 | .26 |
| Unknown | | 2,833 | 1.00 | 269 | .10 |

The total number of foreign born residents of Iowa, exclusive of the colored persons, is 264,169—a net decrease of 18,128 since 1905. As in ten years ago, the largest number of foreign born came from Germany, the number being 88,450 which is a decrease from 110,167. The German born residents of Iowa now comprise 33.48 per cent of the foreign born population as against 39.03 per cent ten years ago. Next in importance in the foreign born population are those from Sweden, 25,683 and this, also, is a material decrease from ten years before. There are 24,239 from Norway and 18,955 from Denmark. The Scandinavian countries,

therefore, supply the largest part of the foreign population of Iowa. From the territory of the British Empire there came into Iowa from England, 15,741; from Ireland, 14,299; from Scotland, 4,947; from Wales, 2,048 and from Canada, 11,080. From Austria the number is 7,655; from Bohemia, 9,500 and from Hungary, 1,300. There has been a material increase in the number of foreign born who came from Italy, the number being 6,261. Russia is represented by 9,896 and Greece by 4,678. The population from Turkey, Spain, Mexico, China and France is comparatively small. There has been a decrease in the immigration from northern European countries and an increase generally from the southern European countries.

## YEARS IN THE UNITED STATES.

The table showing the classification of foreign born by age classes and sex and years in the United States indicates that the immigration into Iowa from foreign lands has been slightly increasing in very recent years after a marked decline of a number of years. The proportion of foreign born white who have been in the United States less than five years has increased from 10.6 per cent in 1905 to 11.3 per cent in 1915. The proportion of foreign born white in Iowa who have been five years and less than ten years in the United States increased from 6 per cent to 9.4 per cent. Those of the class between ten and twenty years in the United States decreased from 28.2 per cent to 10.8 per cent showing that the immigration into the United States, between ten and twenty years ago, either was in marked decline or the immigrants did not finally locate in Iowa in large number.

The class of foreign born white who have been twenty years and more in the United States increased in the State of Iowa from 154,364 to 180,204. This indicates that Iowa has become the final home of a good many who came to this country more than twenty years ago and that those who came into Iowa a good many years ago have shown no disposition to move out of the State. The enumeration shows that of the foreign born white in Iowa, there has been a small increase in the number who are under eighteen years of age; a decrease of those who are between eighteen and twenty-one years of age; and a decrease in all those who are older.

YEARS IN UNITED STATES OF FOREIGN BORN.

| Years in United States and Age Classes | 1915 | | | | 1905 | |
|---|---|---|---|---|---|---|
| | Male | Female | Total | Per cent | Total | Per cent |
| Less than 5 Years in United States— | | | | | | |
| Under five years of age | 571 | 547 | 1,118 | ------ | 1,000 | ------ |
| Five and under 10 years | 908 | 926 | 1,834 | ------ | 1,521 | ------ |
| Ten and under 18 years | 1,391 | 1,108 | 2,499 | ------ | 2,686 | ------ |
| Eighteen and under 21 years | 2,784 | 1,090 | 3,874 | ------ | 2,908 | ------ |
| Twenty-one and under 45 years | 13,342 | 5,128 | 18,470 | ------ | 17,184 | ------ |
| Forty-five years and over | 1,253 | 835 | 2,088 | ------ | 5,006 | ------ |
| Total less than 5 years in U. S. | 20,249 | 9,634 | 29,883 | 11.3 | 30,305 | 10.6 |
| Five and Less than 10 Years in U. S.— | | | | | | |
| Five and under 10 years of age | 704 | 692 | 1,396 | ------ | 429 | ------ |
| Ten and under 18 years of age | 1,424 | 1,262 | 2,693 | ------ | 1,111 | ------ |
| Eighteen and under 21 years | 681 | 469 | 1,150 | ------ | 657 | ------ |
| Twenty-one and under 45 years | 12,110 | 5,612 | 18,722 | ------ | 10,897 | ------ |
| Forty-five years and over | 1,253 | 835 | 2,088 | ------ | 4,125 | ------ |
| Total 5 and less than 10 in U. S. | 16,102 | 8,900 | 25,002 | 9.4 | 17,219 | 6.0 |
| Ten and Less than 20 Years in U S.— | | | | | | |
| Ten and under 18 years of age | 1,200 | 1,136 | 2,236 | ------ | 3,677 | ------ |
| Eighteen and under 21 years | 653 | 642 | 1,295 | ------ | 3,391 | ------ |
| Twenty-one and under 45 years | 12,313 | 8,017 | 20,330 | ------ | 47,282 | ------ |
| Forty-five years and over | 2,497 | 2,105 | 4,602 | ------ | 25,757 | ------ |
| Total 10 and less than 20 in U. S. | 16,663 | 11,900 | 28,563 | 10.8 | 80,087 | 28.2 |
| Twenty Years and More in the U. S.— | | | | | | |
| Eighteen and under 21 years | 30 | 46 | 76 | ------ | ------ | ------ |
| Twenty-one and under 45 years | 22,233 | 20,343 | 42,576 | ------ | 37,383 | ------ |
| Forty-five years and over | 76,056 | 61,496 | 137,552 | ------ | 116,981 | ------ |
| Total 20 years and more in U. S. | 98,319 | 81,885 | 180,204 | 68.2 | 154,364 | 54.1 |
| Number of Years in U. S. Unknown— | | | | | | |
| Five and under 10 years | 2 | 3 | 5 | ------ | ------ | ------ |
| Ten and under 18 years | 6 | 1 | 7 | ------ | ------ | ------ |
| Eighteen and under 21 years | 4 | 25 | 29 | ------ | ------ | ------ |
| Twenty-one and under 45 years | 77 | 89 | 166 | ------ | ------ | ------ |
| Forty-five years and over | 126 | 184 | 310 | ------ | ------ | ------ |
| Total with years unknown | 215 | 302 | 517 | .3 | 321 | 1.1 |
| Total Foreign Born in Iowa— | | | | | | |
| Under five years of age | 571 | 547 | 1,118 | ------ | 1,000 | ------ |
| Five and under 10 years of age | 1,614 | 1,621 | 3,235 | ------ | 1,964 | ------ |
| Ten and under 18 years of age | 4,021 | 3,514 | 7,535 | ------ | 7,509 | ------ |
| Eighteen and under 21 years | 4,152 | 2,272 | 6,424 | ------ | 6,972 | ------ |
| Twenty-one and under 45 years | 60,075 | 39,189 | 99,264 | ------ | 112,861 | ------ |
| Forty-five years of age and over | 81,115 | 65,478 | 146,593 | ------ | 151,990 | ------ |
| Total all ages and classes | 151,548 | 112,621 | 264,169 | ------ | 282,297 | ------ |

## AGE AND SEX RELATED TO NATIVITY.

The enumeration discloses some interesting facts regarding the tendencies of population as a whole with respect to the age classes and sex division. Comparisons are made as between the sexes for all the general age classes under the enumeration of 1915 and as between the total of all age classes, comparing 1905 and 1915.

## NATIVITY BY SEX AND AGE CLASSES AND PERCENTAGE, 1905 AND 1915.

### NATIVE BORN WHITE OF NATIVE PARENTS.

| Age Classes. | Males. | | | Females. | | | Total. | | | |
|---|---|---|---|---|---|---|---|---|---|---|
| | Number 1915 | % 1915 | % 1905 | Number 1915 | % 1915 | % 1905 | Number 1915 | % 1915 | Number 1905 | % 1905 |
| Under 5 years of age | 96,065 | 13.3 | 13.3 | 92,350 | 13.2 | 13.2 | 188,415 | 13.2 | 167,569 | 13.3 |
| 5 and under 10 years | 91,746 | 12.7 | 12.7 | 89,389 | 12.8 | 12.8 | 181,135 | 12.8 | 161,813 | 12.8 |
| 10 and under 18 years | 124,510 | 17.2 | 18.1 | 121,953 | 17.5 | 18.4 | 246,463 | 17.4 | 230,692 | 18.2 |
| 18 and under 21 years | 42,931 | 6.0 | 5.8 | 44,182 | 6.3 | 6.3 | 87,113 | 6.1 | 76,734 | 6.1 |
| 21 and under 45 years | 234,007 | 32.4 | 31.2 | 228,495 | 32.6 | 31.7 | 462,502 | 32.5 | 397,552 | 31.4 |
| 45 years and over | 133,650 | 18.4 | 18.9 | 123,186 | 17.6 | 17.6 | 256,836 | 18.0 | 230,083 | 18.2 |
| Total | *722,909* | ------- | ------- | *699,555* | ------- | ------- | *1,422,464* | ------- | *1,264,443* | ------- |

### NATIVE BORN WHITE OF FOREIGN OR MIXED PARENTAGE.

| | | | | | | | | | | |
|---|---|---|---|---|---|---|---|---|---|---|
| Under 5 years of age | 23,686 | 7.2 | 10.0 | 23,266 | 7.2 | 9.8 | 46,952 | 7.2 | 64,071 | 9.9 |
| 5 and under 10 years | 27,879 | 8.4 | 11.9 | 27,114 | 8.4 | 11.9 | 54,993 | 8.4 | 77,316 | 11.9 |
| 10 and under 18 years | 51,371 | 15.6 | 20.5 | 49,872 | 15.3 | 20.5 | 101,243 | 15.5 | 133,035 | 20.5 |
| 18 and under 21 years | 21,585 | 6.6 | 7.4 | 22,790 | 7.0 | 7.8 | 44,375 | 6.8 | 49,158 | 7.6 |
| 21 and under 45 years | 142,207 | 43.1 | 39.3 | 144,841 | 44.5 | 40.3 | 287,048 | 43.8 | 258,024 | 39.8 |
| 45 years and over | 63,015 | 19.1 | 10.9 | 57,229 | 17.6 | 9.7 | 120,244 | 18.3 | 66,928 | 10.3 |
| Total | *329,743* | ------- | ------- | *325,112* | ------- | ------- | *654,855* | ------- | *648,532* | ------- |

FOREIGN BORN WHITE.

| | | | | | | | | | | |
|---|---|---|---|---|---|---|---|---|---|---|
| Under 5 years of age | 577 | .4 | .3 | 551 | .5 | .3 | 1,128 | .4 | 1,000 | .3 |
| 5 and under 10 years | 1,626 | 1.0 | .6 | 1,655 | 1.5 | .8 | 3,281 | 1.2 | 1,964 | .7 |
| 10 and under 18 years | 3,999 | 2.7 | 2.6 | 3,540 | 3.2 | 2.8 | 7,539 | 2.9 | 7,509 | 2.7 |
| 18 and under 21 years | 4,104 | 2.7 | 2.5 | 2,291 | 2.0 | 2.4 | 6,395 | 2.4 | 6,972 | 2.5 |
| 21 and under 45 years | 60,137 | 39.7 | 40.1 | 39,146 | 34.8 | 39.9 | 99,283 | 37.6 | 112,861 | 40.0 |
| 45 years and over | 80,961 | 53.5 | 53.9 | 65,416 | 58.0 | 53.8 | 146,377 | 55.5 | 151,990 | 53.8 |
| Total | *151,404* | | | *112,599* | | | *264,003* | | *282,296* | |

COLORED.

| | | | | | | | | | | |
|---|---|---|---|---|---|---|---|---|---|---|
| Under 5 years of age | 630 | 7.1 | 7.5 | 635 | 8.1 | 8.8 | 1,265 | 7.5 | 1,206 | 8.1 |
| 5 and under 10 years | 663 | 7.4 | 7.7 | 707 | 9.0 | 9.6 | 1,370 | 8.2 | 1,273 | 8.6 |
| 10 and under 18 years | 1,070 | 11.9 | 13.6 | 1,066 | 13.7 | 14.8 | 2,136 | 12.8 | 2,081 | 14.0 |
| 18 and under 21 years | 412 | 4.6 | 5.9 | 470 | 6.0 | 7.1 | 882 | 5.3 | 964 | 6.5 |
| 21 and under 45 years | 4,038 | 45.2 | 44.6 | 3,502 | 44.8 | 42.7 | 7,540 | 45.0 | 6,484 | 43.7 |
| 45 years and over | 2,119 | 23.8 | 20.7 | 1,432 | 18.4 | 17.0 | 3,551 | 21.2 | 2,823 | 19.1 |
| Total | *8,932* | | | *7,812* | | | *16,744* | | *14,831* | |

TOTAL.

| | | | | | | | | | | |
|---|---|---|---|---|---|---|---|---|---|---|
| Under 5 years of age | 120,958 | 9.9 | 10.5 | 116,802 | 10.2 | 10.7 | 237,760 | 10.1 | 233,843 | 10.6 |
| 5 and under 10 years | 121,914 | 10.1 | 10.8 | 118,865 | 10.4 | 11.1 | 240,779 | 10.2 | 242,364 | 10.9 |
| 10 and under 18 years | 180,950 | 14.9 | 16.6 | 176,431 | 15.4 | 17.1 | 357,381 | 15.2 | 373,309 | 16.9 |
| 18 and under 21 years | 69,032 | 5.7 | 5.8 | 69,733 | 6.1 | 6.3 | 138,765 | 5.8 | 133,823 | 6.1 |
| 21 and under 45 years | 440,389 | 36.3 | 34.9 | 415,984 | 36.3 | 35.3 | 856,373 | 36.3 | 774,899 | 35.1 |
| 45 years and over | 279,745 | 23.1 | 21.4 | 247,263 | 21.6 | 19.5 | 527,008 | 22.4 | 451,812 | 20.4 |
| Total | *1,212,988* | | | *1,145,078* | | | *2,358,066* | | *2,210,050* | |

## INCREASING AVERAGE AGE.

The proportion of old persons as compared with young persons is increasing in Iowa. The average age of the people is greater than it was ten years ago. The older classes of persons are on the increase more rapidly than the younger classes. This tendency is more marked among the native born than with either the foreign born or the colored.

As to the class of persons under five years of age, there was an actual increase in number but slight decrease in the proportion of the population. The only material change was a decrease of 2.7 per cent among the native born white of foreign or mixed parentage.

As to persons aged five to ten years there was also a decrease of .7 per cent in the State. Again the material change was among the native white of foreign or mixed parentage, showing a decrease in this age class of 3.5 per cent.

With the persons aged ten to eighteen years there was a decrease for the State of 1.7 per cent in the ten years. Among the foreign born there was an increase of .2 per cent; among the native born of native parents a decrease of .8 per cent; but among the native born of foreign or mixed parentage a decrease of 5.0 per cent.

With those of ages eighteen to twenty-one years there was a decrease of .3 per cent, but no great difference in the proportionate change as between different nativity classes.

With the persons of ages twenty-one to fourty-five years there was an increase from 35.1 per cent to 36.3 per cent for the State. There was an increase of 4.0 per cent among the native white of foreign or mixed parentage and of 1.1 per cent among the native white of native parents. But there was a decrease of 2.3 per cent among the foreign born of this age class and an increase of 1.3 per cent among the colored.

With the oldest of the age classes the increase for the State was 2.0 per cent, with decrease of .2 among the natives of native parents; an increase of 8 per cent among the natives of foreign or mixed parentage and an increase of 2.3 per cent among the foreign born.

The figures show, also, that the largest families are among the native white of native parents, or at least that with them the surviving children are proportionally more numerous than with others. Of children, or all under eighteen years of age, the number relative to the total of each nativity class is as follows: native

white of native parents, 43.4 per cent; native white of foreign or mixed parentage, 31.1 per cent; colored, 28.5 per cent; foreign born, 4.3 per cent.

The fact of greater average age of the population is shown again by the facts as disclosed in regard to the proportion of the total population under twenty-one years of age and those over that age. In 1905 the minors numbered 44.5 per cent of the total population and the adults 55.5 per cent. In 1915 the minors numbered 41.3 per cent and the adults 58.7 per cent.

NUMBER OF MALES TO EACH 1,000 FEMALES.

| Age Classes. | Native white native parents | Native white foreign or mixed parentage | Foreign born | Colored | Total |
|---|---|---|---|---|---|
| Under 5 years of age | 1,040 | 1,020 | 1,040 | 992 | 1,035 |
| 5 and under 10 years | 1,030 | 1,030 | 982 | 937 | 1,025 |
| 10 and under 18 years | 1,020 | 1,030 | 1,100 | 1,004 | 1,025 |
| 18 and under 21 years | 971 | 947 | 1,790 | 876 | 989 |
| 21 and under 45 years | 1,020 | 981 | 1,536 | 1,150 | 1,058 |
| 45 years and over | 1,080 | 1,100 | 1,237 | 1,479 | 1,131 |
| All ages | 1,033 | 1,014 | 1,344 | 1,143 | 1,059 |

The preponderance of males in Iowa has been on the increase the past ten years.

There are 67,910 more males than females in Iowa as against a difference of 57,517 ten years ago. This means there are 1,059 males to each thousand females, an increase in the decade of eight per thousand in the disproportion.

The difference is greatest among those who are foreign born. There are 1,344 males to each thousand females among the inhabitants of Iowa who were born in foreign countries. Ten years ago the number was 1,229. The preponderance is most marked with those foreign born between the ages of eighteen and twenty inclusive which is an age when immigration is most common.

With the native white of foreign or mixed parentage, the difference is represented by 1,014 which is less by three to the thousand than ten years ago. Among the native white of native parents, there has been an increase in the difference from 1,030 to 1,033 in the ten years.

The colored males number 1,059 to the thousand females which is an increase of eight per thousand in the number of males.

The age at which the conditions are reversed is that between eighteen and twenty-one years, at which age the number of males

in the total population is eleven per thousand less than the females.

The other classes where the usual conditions are reversed are the classes of younger colored and younger foreign born which are so small as to be of little importance.

---

## NATURALIZATION.

There are of the foreign born white males between the ages of twenty-one and forty-five a total of 29,423 who were reported not naturalized, and forty-five years of age or over, 5,801 not naturalized. There was also reported of the colored persons twenty-one years of age or over, sixty-two who are not naturalized. There are thus 35,286 foreign born males twenty-one years of age or over who are not naturalized.

But 14,595 of these foreign born adult males are not eligible to naturalization because of not having been residents a sufficient time, and the accompanying table excludes them from consideration.

NATURALIZATION AMONG THOSE ELIGIBLE.

| Age Classes. | Number. | | | Per Cent. | |
|---|---|---|---|---|---|
| | Naturalized | Not naturalized | Total | Naturalized | Not naturalized |
| 1905 | | | | | |
| 21 and under 45 years | 50,542 | 5,411 | 55,953 | 90.3 | 9.7 |
| 45 years and over | 78,944 | 4,199 | 83,143 | 95. | 5. |
| Total 21 years and over | 129,486 | 9,610 | 139,096 | 93.1 | 6.9 |
| 1915 | | | | | |
| 21 and under 45 years | 30,714 | 16,125 | 46,839 | 65.5 | 34.5 |
| 45 years and over | 75,190 | 4,566 | 79,756 | 94.3 | 5.7 |
| Total 21 years and over | 105,904 | 20,691 | 126,595 | 84.5 | 15.5 |
| Increase or Decrease, 10 years | | | | | |
| 21 and under 45 years | —19,828 | 10,714 | —9,114 | —39.2 | 198.0 |
| 45 years and over | —3,754 | 367 | —3,387 | —4.8 | 8.7 |
| Total 21 years and over | —23,582 | 11,081 | —12,501 | —18.2 | 115.3 |

Not all of the foreign born males over twenty-one years of age are eligible to naturalization. Those who have not yet been here five years are barred from naturalization by law. In order to provide proper comparisons, these are excluded from consideration.

The number of foreign born males eligible to naturalization and not naturalized has materially increased in ten years. With almost the same number of foreign born in 1915 as in 1905 the number of not naturalized increased from 9,610 to 20,691. The proportion not naturalized among the foreign born eligible males increased from 6.9 per cent to 15.5 per cent.

The increase in the foreign born eligible to citizenship but not naturalized was almost wholly among those who are under forty-five years of age, the change being from 9.7 per cent to 34.5 per cent.

While there are in 1915 of the foreign born males, twenty-one years of age and over, 5,148 fewer in Iowa than in 1905, yet the number who are eligible to naturalization is 12,501 less. This is due to the fact that the present contingent of foreign born males of voting age has been in the United States a shorter time than in the case ten years ago. The failure to accept the responsibilities of American citizenship is most marked among the younger persons foreign born who are of voting age and the table showing years of residence in the United States of the foreign born indicates an increase in the number of those from whom naturalization might be expected but who are comparatively recent immigrants.

The table showing the source of the recent immigration and its changing character also throws some light on the increasing number of those who are not naturalized.

It is to be inferred from the tables, also, that the greater proportion of the foreign born males of voting age not naturalized remain alien by choice and not from necessity; for while there are 14,595 who have not been here long enough to secure their papers, there are 20,691 who have been here long enough but have not become naturalized.

The more recent accessions to population show a marked reluctance in accepting the responsibilities of American citizenship.

## VOTERS AND VOTES.

The number of voters in the State is now larger than ever before, despite an increasing number of foreign born persons of voting age who have not qualified. The number of voters varies by reason of naturalization more than otherwise, and the number of actual voters is always much less than the number of males of voting ages.

| General Nativity and Color. | Males of Voting Age. | | | Percentage. | | |
|---|---|---|---|---|---|---|
| | 1905 | 1910 | 1915 | 1905 | 1910 | 1915 |
| Native white, native parents | 320,814 | 333,621 | 367,657 | 50.4 | 50.3 | 51. |
| Native white, foreign or mixed parentage | 163,944 | 177,413 | 205,222 | 25.8 | 26.7 | 28.5 |
| Foreign born, white | 146,220 | 146,880 | 141,098 | 23.0 | 22.1 | 19.6 |
| Colored | 5,230 | 5,758 | 6,157 | .8 | .9 | .8 |
| Total | *636,208* | *663,672* | *720,134* | -------- | -------- | -------- |

The table showing the males of voting age takes no account of the foreign born males who are not naturalized nor of the Indians who by reason of their tribal condition are not citizens of the United States. The proportion of foreign born white males, as compared with the total of males over twenty-one years of age, is larger than in the case of actual voters, but shows a gradual decline from other years.

| General Nativity and Color. | Entitled to Vote. | | | Percentage. | | |
|---|---|---|---|---|---|---|
| | 1905 | 1910 | 1915 | 1905 | 1910 | 1915 |
| Native white, native parents | 320,314 | 333,621 | 367,657 | 53.3 | 54.7 | 53.6 |
| Native white, foreign or mixed parentage | 163,944 | 177,413 | 205,222 | 26.5 | 29. | 29.9 |
| Foreign born, white | 129,486 | 90,573 | 105,874 | 21. | 15. | 15. |
| Colored | 5,230 | 5,758 | 5,886 | .8 | .9 | .9 |
| Total | *618,974* | *607,365* | *684,639* | -------- | -------- | -------- |

The voting strength of Iowa in 1915 is 684,639, this being the number of males twenty-one years of age or over either natives or naturalized foreign born.

This list excludes those foreign born males, old enough to vote but not naturalized, and also the Indians. Of the foreign born white males of voting age there are 35,224 not naturalized. There are also sixty-two colored foreign born males of voting age reported not naturalized. The 109 Indian males of voting age are excluded.

Comparing the voting list of 1905 and 1915, both being state enumeration and the basis substantially the same, it is found that in the ten years there was an increase of 47,343 in the number of voters native born of native parents and an increase of 41,278 in the number of voters native born of foreign or mixed parentage. Of the foreign born voters there has been a decrease of 23,612. The increase of colored voters was 656.

A comparison with the federal census of 1910 is not possible since the federal enumerators found 56,307 foreign born males of voting age in Iowa not naturalized, which accounts for the apparent reduction in number of voters in 1910.

While only 11.2 per cent of the total population of the State is foreign born, yet 15 per cent of the voters are foreign born, despite the failure of naturalization of many who are eligible; and this is accounted for because of the very large excess of males of voting age among the foreign born.

## VOTERS WHO FAIL TO VOTE.

Comparison of these tables showing actual voting strength of the State with the returns from the elections shows that over 60 per cent of the actual voters go to the polls and vote at the general elections.

There was no election in 1905, but in the next year there was a general election and the total vote on governor was 432,405, showing that, if the number of voters remained as in the year before, there were 186,569 voters who remained at home.

In 1910, the year of the United States census, there was an election and the total vote for governor came within 194,401 of equaling the number of voters. Therefore 30.3 per cent of the voters did not vote.

If the vote of the State on governor for 1914 be compared with the census figures as to number of voters in 1915 it is found that 262,042 voters failed to vote, or 38.3 per cent.

The largest total vote of the State was in 1900 on presidential electors, aggregating 530,353. This was the result of a spirited presidential campaign. The actual number of voters is not of record, but if there was the same proportion of voters to persons of voting age as now, then in 1900 there were over 73,000 stay at home voters, and only 87.8 per cent of the voters exercised their right.

If the vote of 1912 is compared with the voting strength as shown by the United States census of two years before it will be found that 76 per cent of the vote of the state was cast.

| Voters and Votes. | Number. | Per Cent. |
|---|---|---|
| Actual voters, 1905 | 618,974 | ---------- |
| Total vote, 1906 | 432,405 | 69.9 |
| Voters who did not vote | 186,569 | 30.1 |
| Actual voters, 1910 | 607,365 | ---------- |
| Total vote, 1910 | 412,964 | 69.7 |
| Voters who did not vote | 194,401 | 30.3 |
| Actual voters, 1915 | 684,639 | ---------- |
| Total vote, 1914 | 422,597 | 61.7 |
| Voters who did not vote | 262,042 | 38.3 |

## CONJUGAL CONDITION.

The enumeration of persons with regard to conjugal condition is far from satisfactory or perfect, as indicated by the fact that the enumerators found more men who are married than women who are married, but aside from this, the figures afford a basis for some comparisons.

According to the reports received, the proportion of married persons in the state is smaller than ten years ago, there being 38.8 per cent of the entire population married. As would be expected, the greater number of those who are married are between the ages of twenty-one and forty-five years. Of the persons under twenty-one years of age, who are married, there are 2,795 males and 15,309 females. Among the older persons, who are married, the males predominate.

There has been a slight decrease in the proportion of persons who are widows or widowers and a slight increase in the proportion of those who are divorced.

CLASSIFICATION AND COMPARISON.

| Age Classes. | Male. | Female. | Total. |
|---|---|---|---|
| Single— | | | |
| Under 18 years | 423,822 | 412,098 | 835,920 |
| 18 to 21 years | 66,205 | 54,165 | 120,370 |
| 21 to 45 years | 159,948 | 97,600 | 257,548 |
| 45 years and over | 25,121 | 15,319 | 40,440 |
| All ages | 675,096 | 579,182 | 1,254,278 |
| Per cent, 1915 | 56.0 | 50.6 | 53.4 |
| Per cent, 1905 | 58.6 | 53.5 | 56.1 |
| Married— | | | |
| 18 to 21 years | 2,795 | 15,309 | 18,104 |
| 21 to 45 years | 272,172 | 304,838 | 577,010 |
| 45 years and over | 220,301 | 165,628 | 385,929 |
| All ages | 495,268 | 485,775 | 981,043 |
| Per cent, 1915 | 40.5 | 42.4 | 41.5 |
| Per cent, 1905 | 37.9 | 39.6 | 38.8 |

| Age Classes | Male. | Female. | Total. |
|---|---|---|---|
| Widows and Widowers— | | | |
| 18 to 21 years | 14 | 113 | 127 |
| 21 to 45 years | 5,184 | 9,624 | 14,808 |
| 45 years and over | 30,992 | 63,638 | 94,630 |
| All ages | 36,190 | 73,375 | 109,565 |
| Per cent, 1915 | 3.0 | 6.4 | 4.6 |
| Per cent, 1905 | 2.8 | 6.0 | 4.4 |
| Divorced— | | | |
| 18 to 21 years | 18 | 146 | 164 |
| 21 to 45 years | 3,085 | 3,922 | 7,007 |
| 45 years and over | 3,331 | 2,678 | 6,009 |
| All ages | 6,434 | 6,746 | 13,180 |
| Per cent, 1915 | .5 | .6 | .5 |
| Per cent, 1905 | .7 | .9 | .7 |
| Total— | | | |
| Under 18 years | 423,822 | 412,098 | 835,920 |
| 18 to 21 years | 69,032 | 69,733 | 138,765 |
| 21 to 45 years | 440,389 | 415,984 | 856,373 |
| 45 years and over | 279,745 | 247,263 | 527,008 |
| All ages | 1,212,988 | 1,145,078 | 2,358,063 |

## IOWA IN THE WARS.

There are in Iowa 13,059 survivors of the Civil War, living more than fifty years after the close of the war.

The first regiment organized from Iowa was mustered in May 14, 1861, and the last was mustered out June 22, 1866. In the sixty Iowa organizations there were men as follows: Infantry, 47 regiments, 56,067 men; cavalry, 9 regiments, 15,822 men; batteries, 4, with 920 men; miscellaneous organizations, 5,250 men; total, 78,059.

There were killed of the Iowa men, in battle, 2,017; died of wound, disease, etc., 10,011; wounded, 8,282.

Prior to this, or at other times, there were enlisted from Iowa for Indian or border wars 1,281; also a number for the Mexican war and in the state militia for various purposes.

For the Spanish-American war there were enlisted in Iowa four regiments of infantry, one signal corps, one company of immunes, two batteries, which with officers appointed to United States volunteers made an aggregate of 5,919. The casualties were one killed, 38 wounded and 163 died of disease.

Since publication of the State Census of 1905 there has been published a complete roster of the surviving soldiers and sailors living in the State. The compilation of facts for the present census brings the record to date, as to the survivors of the Civil War.

CIVIL WAR VETERANS SURVIVING.

| Service. | 1905 | | | 1915 | | |
|---|---|---|---|---|---|---|
| | Iowa regiments | Other states | Total | Iowa regiments | Other states | Total |
| Infantry | 8,176 | 11,582 | 19,758 | 4,320 | 5,882 | 10,202 |
| Cavalry | 2,180 | 2,382 | 4,562 | 1,034 | 1,126 | 2,160 |
| Artillery | 128 | 901 | 1,029 | 71 | 360 | 431 |
| Other service | 4 | 216 | 220 | 48 | 218 | 266 |
| Total | *10,488* | *15,081* | *25,569* | *5,473* | *7,586* | *13,059* |

The number of veterans of the Civil War still living in Iowa in 1915 was 13,059. As compared with ten years before, this is a little more than 51 per cent, or in other words, more than half of those who were living in Iowa ten years ago are still living. The proportion of those living in the different arms of the military service remains about as in previous enumerations. There are 10,202 of the Civil War veterans who were in the infantry service.

The survivors of Iowa regiments far outnumber those of regiments from other states and from the general service, there being 5,473 of the surviving war veterans living in the State who served in Iowa regiments.

AGE OF CIVIL WAR SURVIVORS.

| Age | Iowa regiments | Other states | Total | Age | Iowa regiments | Other states | Total |
|---|---|---|---|---|---|---|---|
| Total | *5,473* | *7,586* | *13,059* | Eighty-one years | 113 | 133 | 246 |
| | | | | Eighty-two years | 106 | 203 | 309 |
| Sixty-four years | 1 | 4 | 5 | Eighty-three years | 83 | 68 | 151 |
| Sixty-five years | 51 | 89 | 140 | Eighty-four years | 69 | 63 | 132 |
| Sixty-six years | 90 | 188 | 278 | Eighty-five years | 40 | 51 | 91 |
| Sixty-seven years | 148 | 302 | 450 | Eighty-six years | 22 | 35 | 57 |
| Sixty-eight years | 294 | 466 | 760 | Eighty-seven years | 26 | 30 | 56 |
| Sixty-nine years | 374 | 589 | 963 | Eighty-eight years | 22 | 16 | 38 |
| Seventy years | 581 | 790 | 1,371 | Eighty-nine years | 13 | 18 | 31 |
| Seventy-one years | 466 | 623 | 1,089 | Ninety years | 5 | 11 | 16 |
| Seventy-two years | 522 | 743 | 1,265 | Ninety-one years | 6 | 8 | 14 |
| Seventy-three years | 495 | 605 | 1,100 | Ninety-two years | 4 | 3 | 7 |
| Seventy-four years | 462 | 640 | 1,102 | Ninety-three years | 1 | ------- | 1 |
| Seventy-five years | 394 | 530 | 924 | Ninety-four years | 2 | 2 | 4 |
| Seventy-six years | 291 | 363 | 654 | Ninety-five years | 1 | 2 | 3 |
| Seventy-seven years | 233 | 313 | 546 | Ninety-six years | ------- | 2 | 2 |
| Seventy-eight years | 231 | 299 | 530 | Ninety-seven years | ------- | 1 | 1 |
| Seventy-nine years | 179 | 232 | 411 | Ninety-eight years | ------- | 1 | 1 |
| Eighty years | 147 | 162 | 309 | Ninety-nine years | 1 | 1 | 2 |

The table showing the age classification of Civil War veterans living in Iowa at this time shows that the largest age class is that of seventy years, there being 1,371 of the veterans seventy years old living in Iowa. The enumerators reported five who are sixty-four years old, the youngest class possible. They also reported three who are ninety-five; two who are ninety-six; one ninety-seven; one ninety-eight; and two ninety-nine years of age.

AGE CLASSES OF CIVIL WAR SURVIVORS.

| 1905 | | 1915 | | Per cent surviving |
|---|---|---|---|---|
| Age Classes. | Number. | Age Classes. | Number. | |
| Age 55 to 59 | 4,002 | Age 64 to 69 | 2,646 | 66.1 |
| Age 60 to 64 | 9,001 | Age 70 to 74 | 5,928 | 65.8 |
| Age 65 to 69 | 6,345 | Age 75 to 79 | 3,065 | 48.3 |
| Age 70 to 74 | 3,175 | Age 80 to 84 | 1,147 | 36.1 |
| Age 75 to 79 | 1,062 | Age 85 to 89 | 273 | 25.7 |
| Age 80 to 84 | 507 | Age 90 to 94 | 42 | 8.2 |
| Age 85 to 89 | 140 | Age 95 to 99 | 9 | 6.4 |
| Age 90 and over | 36 | Age 100 and over | 0 | 0.0 |

By dividing the surviving veterans into groups according to age, there being five years in each group, the percentage of survivors for each age class is reached. The age class of fifty-five to fifty-nine of ten years ago corresponds to the age class of sixty-four to sixty-nine in 1915. Of this class 66.1 per cent are survivors. The largest age class ten years ago was that of the ages sixty to sixty-four, now seventy to seventy-four and of this class 65.8 are survivors. Of those who, ten years ago, were sixty-five to sixty-nine, 48.3 now survive; of those who were seventy to seventy-four, 36.1 survive; of those who were seventy-five to seventy-nine, 25.7 survive; of those who were eighty to eighty-four, 8.2 survive; of those who were eighty-five to eighty-nine, 6.4 survive; of those who were over ninety, ten years ago, none survive.

The percentages here given indicate a surprisingly low death rate among persons of this age.

---

## IOWA PHYSICAL CHARACTERISTICS.

The State is rectangular in form and, according to the United States Geological survey, now embraces 55,586 square miles of land area and 561 square miles of water surface, a total of 56,147 square miles.

Every county of the State is an agricultural county. The surface is largely prairie, broken by streams and ridges or hills. The streams are fringed with timber and many groves have been cultivated. The elevation of the zero of the river gauge at Keokuk is 478 feet and the highest point, in the vicinity of Ocheyedan, Osceola county, is a little over 1,600 feet. As the top of the bluff at Keokuk is 100 feet above the gage the range in elevation is only about 1,100 feet.

The soil is a rich and deep glacial deposit filled with plant food in most accessible form. The climate also favors production. The cold of winter, while not as severe as in the state farther north, is sufficient to disintegrate the soil; and the rains and heat of summer, not as intense as in states farther south, are sufficient to insure bounteous crops. Situated near the geographical center of the United States, the climate of Iowa is continental in type. This implies a wide range in temperature, winters of considerable severity, summers of almost tropical heat and a large percentage of sunshine. There being but little range in elevation of the various sections, the climate is similar with only such variations of temperature and rainfall as result from latitude and location with reference to the pathway of the cyclones which pass eastward over the continent.

The average annual temperature for the state is 47.4 degrees. By seasons the averages are as follows, viz.: winter, 20.8; spring, 47.5; summer, 71.7; autumn, 49.7. The highest temperature registered in Iowa by a standard thermometer is 113 degrees, occurring in July, 1901, and the lowest is 47 degrees below zero occurring in 1912. These extremes in temperature are rendered more endurable to man and beast by the prevalent dryness of the air at the time of their occurrence.

The largest annual amount of rainfall is in the southeastern portion of the state, where the average for the year is about 37 inches. It decreases gradually toward the northwest where the average amount is about 27 inches. The average for the state is 31.97 inches. During the six crop months, April to September, inclusive, more than 71 per cent of the annual precipitation occurs; and, during the four months of principal crop growth, May to August, inclusive, fully 52 per cent of the annual amount occurs.

From November to March the precipitation is light and only about 20 per cent of the annual amount. It comes, however,

mostly in the form of snow, which is the best form possible for the protection of grasses and for preventing the washing and leaching of the soil in plowed fields.

The severe storms of winter, commonly known as "blizzards," are rare, and when they do occur do but little damage except in delaying railroad traffic for short periods of time.

During the winter months the precipitation is considerable heavier over the eastern part of the state than it is in the western; but in the summer months conditions are reversed, the western part receiving a slightly larger amount. Much of the rainfall comes in the form of gentle showers, but occasionally, during the passage of a cyclonic area from the southwest to the lower lakes, heavy rainfall is general over a large part of the State and continues from one to two days. Many of the summer showers are attended by thunder and lightning, and a few by heavy downpours of rain, light to heavy hail and wind squalls, which do considerable damage to crops and buildings; but the area covered by such storms is small. Once in a great while a typical tornado strikes some small section of the state during May, June or July, but storms of that character are no more liable to occur in Iowa than in other portions of the mid-continent region.

From the middle of September to the middle of November, and occasionally to the middle of December, the weather is delightful. The sky is mostly clear, the days are warm and the nights just crisp enough to be a tonic and invigorator to man and beast.

Occasionally during the summer or early fall months short periods of drouthy weather prevails over all or part of the State, but there has been more damage done by an excess than by the absence of moisture. As the farming interests are so diversified, neither drouths nor the more destructive floods have ever caused an entire crop failure. During May and June, or the season of heaviest rainfall, it frequently happens that much of the flat prairie land in the north central part of the State and all the low bottom lands along the rivers become too wet or are flooded. These conditions offer a wide field of operations to the engineer in draining the flat and preventing floods on the bottom lands.

## MONTHLY AND ANNUAL MEAN TEMPERATURE FOR IOWA.

| Years. | Jan. | Feb. | Mar. | Apr. | May | June | July | Aug. | Sept. | Oct. | Nov. | Dec. | Annual |
|---|---|---|---|---|---|---|---|---|---|---|---|---|---|
| 1890 | 19.7 | 26.0 | 28.0 | 51.8 | 57.7 | 72.7 | 75.6 | 68.4 | 59.3 | 49.2 | 38.6 | 29.1 | 48.0 |
| 1891 | 26.0 | 19.4 | 26.8 | 50.6 | 58.3 | 69.1 | 68.5 | 69.1 | 67.3 | 50.0 | 30.5 | 32.3 | 47.3 |
| 1892 | 15.3 | 28.1 | 31.9 | 45.4 | 54.0 | 69.2 | 73.0 | 71.4 | 64.7 | 54.5 | 33.3 | 18.9 | 46.6 |
| 1893 | 9.3 | 16.4 | 31.8 | 45.5 | 56.6 | 71.2 | 75.0 | 69.4 | 64.7 | 52.4 | 34.0 | 22.0 | 45.7 |
| 1894 | 19.3 | 19.7 | 41.0 | 51.7 | 61.1 | 73.2 | 76.4 | 74.6 | 65.1 | 51.7 | 32.7 | 30.1 | 49.7 |
| 1895 | 13.6 | 16.4 | 34.4 | 54.2 | 61.7 | 69.7 | 72.1 | 71.9 | 66.8 | 46.0 | 34.3 | 25.4 | 47.2 |
| 1896 | 23.4 | 27.4 | 30.9 | 54.5 | 65.5 | 69.1 | 73.6 | 71.7 | 58.5 | 47.9 | 29.6 | 30.8 | 48.6 |
| 1897 | 17.2 | 24.7 | 32.0 | 47.9 | 58.5 | 69.1 | 75.6 | 68.9 | 70.9 | 56.8 | 34.3 | 18.0 | 47.8 |
| 1898 | 23.4 | 24.2 | 37.5 | 48.1 | 59.6 | 71.4 | 73.4 | 71.2 | 65.3 | 47.5 | 32.2 | 18.1 | 47.7 |
| 1899 | 19.8 | 12.2 | 23.0 | 48.9 | 60.2 | 70.7 | 73.1 | 74.4 | 62.5 | 56.7 | 43.9 | 22.6 | 47.3 |
| 1900 | 25.6 | 14.8 | 30.7 | 52.2 | 63.2 | 69.7 | 73.4 | 77.4 | 64.4 | 59.3 | 33.5 | 26.9 | 49.3 |
| 1901 | 23.7 | 17.5 | 34.2 | 49.9 | 60.7 | 72.3 | 82.4 | 73.8 | 63.3 | 54.2 | 35.8 | 20.5 | 49.0 |
| 1902 | 22.4 | 17.6 | 39.1 | 48.2 | 63.8 | 65.2 | 73.1 | 69.1 | 59.1 | 53.5 | 41.2 | 20.1 | 47.7 |
| 1903 | 23.0 | 19.8 | 38 8 | 49.8 | 61.6 | 64.6 | 72.9 | 69.1 | 60.8 | 52.2 | 34.2 | 19.6 | 47.2 |
| 1904 | 14.0 | 14.8 | 34.8 | 44.1 | 59.6 | 67.1 | 70.6 | 69.1 | 64.0 | 53.1 | 41.0 | 23.4 | 46.3 |
| 1905 | 11.2 | 12.8 | 41.5 | 47.5 | 58.3 | 69.9 | 70.6 | 74.3 | 65.8 | 49.2 | 38.4 | 27.0 | 47.2 |
| 1906 | 24.6 | 23.6 | 27.1 | 52.5 | 60.8 | 67.9 | 70.9 | 74.1 | 67.2 | 50.5 | 35.4 | 25.7 | 48.4 |
| 1907 | 18.8 | 25.0 | 40.6 | 41.5 | 53.5 | 66.5 | 73.7 | 71.1 | 62.8 | 50.4 | 36.7 | 28.8 | 47.4 |
| 1908 | 24.9 | 24.3 | 37.9 | 50.5 | 59.4 | 67.1 | 73.0 | 70.0 | 67.9 | 51.1 | 39.3 | 27.2 | 49.5 |
| 1909 | 21.2 | 26.2 | 32.5 | 43.8 | 57.9 | 69.1 | 72.3 | 76.1 | 62.4 | 49.7 | 42.4 | 15.1 | 47.4 |
| 1910 | 18.1 | 17.8 | 48.9 | 52.5 | 55.4 | 69.5 | 74.5 | 71.9 | 63.2 | 55.2 | 33.4 | 23.4 | 48.6 |
| 1911 | 20.2 | 27.3 | 39.4 | 46.8 | 64.9 | 75.7 | 75.5 | 71.7 | 65.8 | 48.7 | 29.9 | 27.9 | 49.5 |
| 1912 | 4.2 | 18.1 | 24.9 | 49.9 | 62.7 | 66.2 | 74.6 | 71.0 | 62.1 | 52.2 | 40.1 | 29.2 | 46.3 |
| 1913 | 20.9 | 20.2 | 31.9 | 50.2 | 59.4 | 71.5 | 76.1 | 76.6 | 64.5 | 49.2 | 44.1 | 32.0 | 49.7 |
| 1914 | 27.8 | 16.8 | 34.7 | 48.6 | 62.2 | 72.2 | 76.6 | 73.7 | 64.5 | 55.9 | 41.0 | 15.7 | 49.1 |
| 1915 | 17.5 | 29.1 | 29.3 | 57.2 | 56.1 | 65.1 | 69.5 | 65.9 | 63.7 | 54.4 | 40.2 | 25.0 | 47.8 |

## AVERAGE MONTHLY AND ANNUAL PRECIPITATION FOR IOWA.

### RAIN AND MELTED SNOW.

| Years. | Jan. | Feb. | Mar. | Apr. | May | June | July | Aug. | Sept. | Oct. | Nov. | Dec. | Annual |
|---|---|---|---|---|---|---|---|---|---|---|---|---|---|
| 1890 | 2.03 | .83 | 1.57 | 1.80 | 3.56 | 7.76 | 1.98 | 3.41 | 2.97 | 3.48 | 1.46 | .45 | 31.30 |
| 1891 | 1.75 | 1.16 | 2.60 | 2.15 | 3.18 | 5.39 | 4.22 | 4.24 | 1.33 | 2.77 | 1.70 | 2.41 | 32.90 |
| 1892 | 1.09 | 1.20 | 2.22 | 4.75 | 8.77 | 5.19 | 5.29 | 2.24 | 1.53 | 1.55 | 1.10 | 1.65 | 36.58 |
| 1893 | .74 | 1.39 | 2.14 | 4.21 | 3.45 | 3.91 | 3.33 | 2.32 | 2.34 | 1.28 | 1.17 | 1.31 | 27.59 |
| 1894 | 1.09 | .89 | 2.03 | 3.07 | 1.87 | 2.67 | .63 | 1.58 | 3.57 | 2.67 | .92 | .95 | 21.94 |
| 1895 | .85 | .49 | .83 | 2.62 | 3.19 | 4.32 | 3.40 | 4.43 | 3.03 | .47 | 1.51 | 1.63 | 26.77 |
| 1896 | .48 | .71 | 1.10 | 5.02 | 6.69 | 3.11 | 6.90 | 3.52 | 4.09 | 3.13 | 1.83 | .65 | 37.23 |
| 1897 | 2.01 | .89 | 2.39 | 5.35 | 1.92 | 3.81 | 3.26 | 1.86 | 2.04 | 1.14 | .66 | 1.65 | 26.98 |
| 1898 | 1.60 | 1.20 | 1.94 | 2.56 | 4.67 | 4.72 | 2.98 | 3.44 | 2.69 | 3.56 | 1.50 | .48 | 31.34 |
| 1899 | .28 | .89 | 1.62 | 2.40 | 6.23 | 5.04 | 3.07 | 3.68 | .93 | 1.73 | 1.20 | 1.61 | 28.68 |
| 1900 | .53 | 1.30 | 2.06 | 2.67 | 3.31 | 3.98 | 6.15 | 4.65 | 4.98 | 3.91 | 1.06 | .45 | 35.05 |
| 1901 | .74 | 1.01 | 2.64 | 1.79 | 2.35 | 3.71 | 2.34 | 1.29 | 4.77 | 1.99 | .86 | .93 | 24.41 |
| 1902 | .88 | .73 | 1.45 | 1.71 | 5.39 | 7.16 | 8.67 | 6.58 | 4.35 | 2.54 | 2.13 | 2.23 | 43.82 |
| 1903 | .28 | 1.18 | 1.38 | 2.98 | 8.55 | 2.86 | 4.83 | 6.64 | 3.81 | 1.95 | .52 | .41 | 35.39 |
| 1904 | 1.18 | .41 | 2.18 | 3.63 | 3.78 | 3.45 | 4.41 | 3.43 | 2.78 | 1.67 | .15 | 1.44 | 28.51 |
| 1905 | .91 | 1.57 | 2.04 | 3.03 | 5.95 | 5.53 | 2.91 | 4.05 | 3.81 | 3.40 | 2.84 | .52 | 36.56 |
| 1906 | 1.52 | 1.29 | 2.34 | 2.42 | 3.54 | 3.92 | 3.04 | 3.95 | 4.16 | 1.96 | 2.03 | 1.43 | 31.60 |
| 1907 | 1.52 | .71 | 1.35 | 1.32 | 3.48 | 5.35 | 7.27 | 4.33 | 2.75 | 1.50 | 1.03 | 1.00 | 31.61 |
| 1908 | .44 | 1.69 | 1.58 | 2.24 | 8.34 | 5.66 | 3.66 | 4.77 | 1.20 | 3.38 | 1.56 | .57 | 35.26 |
| 1909 | 1.66 | 1.54 | 1.53 | 4.58 | 4.84 | 6.41 | 4.77 | 1.81 | 3.58 | 2.22 | 5.39 | 2.18 | 39.99 |
| 1910 | 1.57 | .46 | .17 | 1.48 | 3.41 | 1.99 | 1.86 | 3.88 | 3.59 | .77 | .34 | .37 | 19.87 |
| 1911 | .97 | 2.76 | .93 | 3.99 | 3.76 | 1.82 | 2.27 | 3.32 | 5.12 | 3.34 | 1.42 | 2.57 | 31.37 |
| 1912 | .53 | 1.21 | 2.01 | 2.66 | 3.33 | 2.74 | 3.71 | 3.78 | 3.98 | 2.98 | .98 | .74 | 28.65 |
| 1913 | .77 | .82 | 2.48 | 3.29 | 6.24 | 3.31 | 1.82 | 2.68 | 3.31 | 3.03 | 1.18 | 1.02 | 29.95 |
| 1914 | .88 | .87 | 1.69 | 2.52 | 3.31 | 5.57 | 2.27 | 2.19 | 7.88 | 3.23 | .22 | 1.30 | 31.93 |
| 1915 | 1.63 | 2.93 | .96 | 1.41 | 7.34 | 4.16 | 8.32 | 2.81 | 6.03 | 1.31 | 1.94 | .69 | 39.53 |

AVERAGE MONTHLY AND ANNUAL SNOWFALL FOR IOWA IN INCHES.

| Years. | Jan. | Feb. | Mar. | Apr. | May | Sept. | Oct. | Nov. | Dec. | Annual | For the Winter | |
|---|---|---|---|---|---|---|---|---|---|---|---|---|
| 1892 | 6.9 | 5.0 | 3.9 | 5.7 | T | ------ | ------ | 1.8 | 10.9 | 34.2 | ------ | ------ |
| 1893 | 6.9 | 8.1 | 4.0 | 6.0 | ------ | ------ | ------ | 4.6 | 7.6 | 37.2 | 1892-1893 | 37.7 |
| 1894 | 6.0 | 8.4 | 2.7 | 0.2 | ------ | ------ | 0.2 | 0.4 | 1.3 | 19.2 | 1893-1894 | 29.5 |
| 1895 | 8.7 | 3.3 | 2.9 | 2.1 | ------ | ------ | T | 4.9 | 4.1 | 26.0 | 1894-1895 | 18.9 |
| 1896 | 2.8 | 5.4 | 5.4 | 4.5 | ------ | ------ | T | 2.9 | 1.6 | 22.6 | 1895-1896 | 27.1 |
| 1897 | 8.2 | 8.0 | 5.5 | T | ------ | ------ | ------ | 1.2 | 15.9 | 38.8 | 1896-1897 | 26.2 |
| 1898 | 12.6 | 7.8 | 3.7 | T | ------ | ------ | 3.6 | 8.7 | 3.9 | 40.3 | 1897-1898 | 41.2 |
| 1899 | 1.5 | 7.1 | 8.0 | 2.0 | ------ | ------ | ------ | 0.5 | 4.3 | 23.4 | 1898-1899 | 34.8 |
| 1900 | 2.3 | 9.9 | 6.6 | 0.9 | ------ | ------ | ------ | 3.7 | 2.4 | 25.8 | 1899-1900 | 24.5 |
| 1901 | 6.2 | 9.7 | 12.6 | 2.0 | ------ | ------ | T | 2.6 | 5.4 | 38.5 | 1900-1901 | 36.6 |
| 1902 | 9.4 | 2.6 | 1.3 | T | ------ | ------ | T | 1.8 | 12.9 | 28.0 | 1901-1902 | 21.3 |
| 1903 | 2.0 | 7.9 | 3.9 | 0.8 | ------ | ------ | ------ | 1.1 | 3.7 | 19.4 | 1902-1903 | 29.3 |
| 1904 | 6.1 | 4.5 | 4.4 | 1.4 | ------ | ------ | T | 0.5 | 12.3 | 29.2 | 1903-1904 | 21.2 |
| 1905 | 11.1 | 15.5 | 4.1 | 1.2 | ------ | ------ | 1.6 | 0.6 | 4.2 | 38.3 | 1904-1905 | 44.7 |
| 1906 | 11.3 | 6.1 | 8.9 | 0.6 | ------ | ------ | 0.1 | 4.4 | 1.4 | 32.8 | 1905-1906 | 33.3 |
| 1907 | 6.0 | 4.6 | 4.1 | 2.7 | 1.0 | ------ | ------ | 0.9 | 4.7 | 24.0 | 1906-1907 | 24.3 |
| 1908 | 4.6 | 8.9 | 1.1 | 0.3 | ------ | T | 2.6 | 1.4 | 3.8 | 22.7 | 1907-1908 | 20.5 |
| 1909 | 7.8 | 7.7 | 9.8 | 3.1 | 0.1 | ------ | T | 6.8 | 13.7 | 49.0 | 1908-1909 | 36.3 |
| 1910 | 12.6 | 4.0 | T | 3.0 | T | ------ | 0.1 | 0.7 | 8.0 | 23.4 | 1909-1910 | 40.1 |
| 1911 | 7.3 | 7.0 | 1.9 | 3.6 | 0.7 | T | 0.6 | 1.6 | 12.6 | 35.3 | 1910-1911 | 24.3 |
| 1912 | 5.5 | 11.2 | 19.1 | 1.1 | ------ | T | T | T | 1.1 | 38.0 | 1911-1912 | 51.7 |
| 1913 | 7.2 | 7.3 | 5.3 | 2.7 | ------ | ------ | 1.2 | 0.4 | 1.3 | 25.4 | 1912-1913 | 23.1 |
| 1914 | 5.1 | 9.2 | 1.8 | 0.3 | T | ------ | T | T | 11.1 | 27.5 | 1913-1914 | 19.3 |
| 1915 | 7.3 | 9.4 | 8.8 | T | T | ------ | T | 1.2 | 4.6 | 31.3 | 1914-1915 | 36.6 |

ANNUAL DATA ON CLIMATE.

| Years. | Number of Days. | | | | Prevailing direction of wind | Years. | Number of Days. | | | | Prevailing direction of wind |
|---|---|---|---|---|---|---|---|---|---|---|---|
| | Rainy | Clear | Partly cloudy | Cloudy | | | Rainy | Clear | Partly cloudy | Cloudy | |
| 1891 | 88 | 156 | 104 | 105 | NW | 1904 | 75 | 164 | 97 | 105 | NW |
| 1892 | 86 | 149 | 102 | 115 | NW | 1905 | 95 | 167 | 97 | 101 | NW |
| 1893 | 78 | 166 | 108 | 91 | NW | 1906 | 92 | 163 | 97 | 105 | NW |
| 1894 | 66 | 183 | 109 | 73 | NW | 1907 | 88 | 168 | 94 | 103 | NW |
| 1895 | 68 | 169 | 109 | 87 | S | 1908 | 86 | 176 | 96 | 94 | NW |
| 1896 | 86 | 145 | 116 | 105 | NW | 1909 | 102 | 151 | 95 | 119 | S |
| 1897 | 77 | 158 | 105 | 102 | NW | 1910 | 68 | 194 | 87 | 84 | NW |
| 1898 | 82 | 160 | 105 | 100 | NW | 1911 | 88 | 165 | 99 | 101 | NW |
| 1899 | 77 | 156 | 122 | 87 | NW | 1912 | 84 | 181 | 96 | 89 | SW |
| 1900 | 74 | 171 | 101 | 93 | NW | 1913 | 87 | 182 | 89 | 94 | S |
| 1901 | 70 | 183 | 101 | 81 | NW | 1914 | 91 | 166 | 102 | 97 | S |
| 1902 | 100 | 145 | 109 | 111 | NW | 1915 | 103 | 144 | 105 | 116 | NW |
| 1903 | 92 | 156 | 100 | 109 | NW | | | | | | |

## HEALTH AND LIFE OF THE PEOPLE.

The birth rate in Iowa has been increasing in recent years and the death rate has varied but little. For every 100,000 of population in the State there are annually 934 deaths and 1,588 births. The average number of deaths in the State for the past six years has been 22,020, and the average number of births 37,467 in seven years.

There was reported for seven years the following number of births in the state:

| | | | |
|---|---|---|---|
| 1908 | 33,425 | 1912 | 37,372 |
| 1909 | 36,393 | 1913 | 38,521 |
| 1910 | 35,615 | 1914 | 44,219 |
| 1911 | 36,728 | Average | 37,467 |

The deaths in the State, from all causes, for a period of six years, as reported to the registrar of vital statistics, is shown in the accompanying table, which gives the deaths by years divided according to age classes.

It will be seen that while the number of deaths fluctuates the average is about 22,000 a year and the number reported for 1915 was not as large as the number for 1911.

DEATHS IN IOWA FROM ALL CAUSES.

| Ages | 1910 | 1911 | 1912 | 1913 | 1914 | 1915 |
|---|---|---|---|---|---|---|
| Under 1 year | 3,103 | 3,257 | 2,848 | 3,135 | 2,997 | 2,948 |
| 1 to 5 years | 1,227 | 1,147 | 962 | 1,167 | 1,061 | 853 |
| 5 to 10 years | 544 | 525 | 361 | 426 | 449 | 367 |
| 10 to 20 years | 984 | 966 | 864 | 879 | 842 | 783 |
| 20 to 30 years | 1,423 | 1,535 | 1,319 | 1,516 | 1,432 | 1,352 |
| 30 to 40 years | 1,445 | 1,524 | 1,376 | 1,467 | 1,521 | 1,464 |
| 40 to 50 years | 1,674 | 1,590 | 1,501 | 1,568 | 1,654 | 1,723 |
| 50 to 60 years | 1,979 | 2,015 | 2,097 | 2,213 | 2,216 | 2,243 |
| 60 to 70 years | 2,763 | 2,951 | 2,849 | 2,998 | 3,048 | 3,207 |
| 70 to 80 years | 3,629 | 3,951 | 3,806 | 3,935 | 3,902 | 4,149 |
| 80 to 90 years | 2,623 | 2,545 | 2,421 | 2,591 | 2,633 | 2,752 |
| 90 years and over | 223 | 477 | 410 | 422 | 448 | 470 |
| Unknown age | 41 | 88 | 87 | 156 | 56 | 3 |
| Total | *21,658* | *22,571* | *20,901* | *22,473* | *22,259* | *22,319* |

The table showing the number of deaths from various of the well recognized preventable, infectious and epidemic, diseases, indicates that health conditions in the State have been materially improved and are more favorable to longevity than ever before. There has been a decrease in the number of deaths from each one of the diseases which are most destructive and almost complete elimination of some that have been regarded as most dangerous.

DEATHS FROM PREVENTABLE DISEASES.

| Causes | 1910 | 1911 | 1812 | 1913 | 1914 | 1915 |
|---|---|---|---|---|---|---|
| Pneumonia | 1,662 | 1,952 | 1,496 | 1,705 | 1,606 | 1,487 |
| Tuberculosis (all forms) | 1,486 | 1,550 | 1,456 | 1,392 | 1,372 | 1,331 |
| Typhoid fever | 383 | 317 | 262 | 247 | 225 | 196 |
| Scarlet fever | 106 | 90 | 55 | 71 | 67 | 44 |
| Diphtheria and croup | 205 | 176 | 119 | 162 | 159 | 131 |
| Measles | 60 | 126 | 18 | 117 | 30 | 90 |
| Whooping cough | 128 | 93 | 123 | 111 | 97 | 145 |
| Smallpox | 1 | 3 | 1 | 5 | 11 | 10 |
| Total | *4,031* | *4,307* | *3,530* | *3,810* | *3,567* | *3,434* |

It will also be noted that there has been a marked decrease in the number of deaths among the younger persons. Infant mortality was lower in 1915 than in any save one year of the six. There has been an increase in the number of deaths among old persons and this is in full accord with the statistics as to age classes in the State, which show that there has been an increase in the number of old persons.

The number of deaths of persons under ten years of age in 1905 was 23 per cent of the total deaths for the year; for 1915 the deaths of persons under ten years of age was 18 per cent of the total for the year.

## OCCUPATIONS OF THE PEOPLE.

The information obtained by enumerators as to persons engaged in gainful pursuits represented a canvass of 788,684 persons, which is 3,016 more than ten years ago. The comparison is not entirely accurate because of the fact that in 1905 the inquiry was as to all persons ten years of age or over and for 1915 as to all fourteen years or over, due to the effect of child labor laws. Table No. 13 gives the information in detail.

OCCUPATIONS.

| Industries. | Age Under 18 | | Age 18 to 21 | | Age 21 to 45 | | Age Over 45 | |
|---|---|---|---|---|---|---|---|---|
| | 1905 | 1915 | 1905 | 1915 | 1905 | 1915 | 1905 | 1915 |
| Agricultural Pursuits— | | | | | | | | |
| Male | 20,150 | 6,133 | 23,917 | 14,550 | 166,705 | 170,321 | 95,104 | 90,974 |
| Female | 1,105 | 89 | 1,038 | 119 | 6,678 | 1,306 | 4,772 | 2,981 |
| Total | 21,255 | 6,222 | 24,955 | 14,669 | 173,383 | 171,627 | 99,876 | 93,955 |
| Professional Service— | | | | | | | | |
| Male | 89 | 40 | 928 | 597 | 17,480 | 13,282 | 9,135 | 7,202 |
| Female | 269 | 197 | 5,902 | 5,225 | 18,900 | 22,320 | 1,067 | 2,565 |
| Total | 358 | 237 | 6,830 | 5,822 | 36,380 | 35,602 | 10,202 | 9,767 |
| Domestic and Personal Service— | | | | | | | | |
| Male | 427 | 483 | 1,016 | 1,303 | 11,515 | 14,411 | 5,171 | 6,460 |
| Female | 5,800 | 2,522 | 8,628 | 5,840 | 22,225 | 17,483 | 7,895 | 6,473 |
| Total | 6,227 | 3,005 | 9,644 | 7,143 | 33,740 | 31,894 | 13,066 | 12,933 |
| Trade and Transportation— | | | | | | | | |
| Male | 3,261 | 3,733 | 7,071 | 9,454 | 71,870 | 107,165 | 31,277 | 51,332 |
| Female | 1,050 | 1,746 | 3,821 | 6,013 | 10,813 | 19,031 | 641 | 1,602 |
| Total | 4,311 | 5,479 | 10,892 | 15,467 | 82,683 | 126,196 | 31,918 | 52,934 |
| Manufacturing and Mechanical Pursuits— | | | | | | | | |
| Male | 4,279 | 1,685 | 6,961 | 5,247 | 61,477 | 63,909 | 32,363 | 33,538 |
| Female | 1,791 | 1,105 | 3,601 | 2,184 | 12,905 | 8,577 | 2,453 | 2,334 |
| Total | 6,070 | 2,790 | 10,562 | 7,431 | 74,382 | 72,486 | 34,816 | 35,872 |
| Reported as Laborers Unclassified— | | | | | | | | |
| Male | 7,762 | 2,915 | 12,117 | 7,450 | 51,019 | 45,795 | 20,782 | 20,590 |
| Female | 443 | 45 | 539 | 88 | 1,161 | 226 | 295 | 44 |
| Total | 8,205 | 2,960 | 12,656 | 7,538 | 52,180 | 46,021 | 21,077 | 20,634 |

TOTALS AND PERCENTAGES.

| Industries. | Total Occupations 1905. | | | | Total Occupations 1915. | | | |
|---|---|---|---|---|---|---|---|---|
| | Male | Female | Total | Per cent | Male | Female | Total | Per cent |
| Agricultural pursuits | 305,876 | 13,593 | 319,469 | 40.7 | 281,978 | 4,495 | 286,473 | 36.3 |
| Professional service | 27,632 | 26,138 | 53,770 | 6.7 | 21,121 | 30,307 | 51,428 | 6.5 |
| Domestic and pers. service | 18,129 | 44,548 | 62,677 | 8.0 | 22,657 | 32,318 | 54,975 | 7.0 |
| Trade and transportation | 113,479 | 16,325 | 129,804 | 16.4 | 171,684 | 28,392 | 200,076 | 25.4 |
| Mfg. and mechan. pursuits | 105,080 | 20,750 | 125,830 | 16.1 | 104,379 | 14,200 | 118,579 | 15.0 |
| Laborers unclassified | 91,680 | 2,438 | 94,118 | 12.1 | 76,750 | 403 | 77,153 | 9.8 |
| Grand total | *661,876* | *123,792* | *785,668* | *100.0* | *678,569* | *110,115* | *788,684* | *100.0* |

The occupations are divided into five general classes. Each of these classes shows a smaller number of persons listed than ten years ago, except one. The persons employed in trade and transportation increased by 70,272 in the ten years; those engaged in agricultural pursuits decreased 32,996; those in professional service decreased 2,342; in domestic and personal service the decrease was 7,702 and among the unclassified laborers the decrease was 16,965. The report shows an increase of 16,720 in the number of males engaged in gainful occupations in general and a decrease of 13,677 in the number of females.

With special reference to the employment of women, it is shown that, while in 1905 there were 10,458 females employed under eighteen years of age, only 5,704 were reported for 1915. The decrease in the number of females employed between the ages of eighteen and twenty-one was 4,060; the decrease in the number of females employed between twenty-one and forty-five years of age was 3,739 and the decrease of those over forty-five years of age was 1,124. It is thus seen that the net decrease of 13,677 in the number of women employed was common to all ages.

A striking feature of the report, as shown by comparison with 10 years ago, is the decrease in the number of persons under 18 years of age employed. The total number reported for this year is 20,693, which is a decrease of 25,733 from 10 years ago. A part of this decrease must be due to the fact that persons between the ages of 10 and 14 have been left out of consideration this year, but some of it is probably due to lessened employment of young persons in gainful pursuits. The decrease in the number of females was 4,754 and in the number of males 20,979. Among persons of this youngest age class, there was a

decrease from 21,255 in 1905 to 6,222 for 1915 in the number employed in agricultural pursuits. This represents the major part of the decrease in the employment of young persons. The number of females reported employed in agricultural pursuits 10 years ago was 1,105 and this year only 89. In some other lines of work, the conditions were reversed. In professional service there was reported for 1905, 269 females and this year 197; in domestic and personal service, there was reported 10 years ago 5,800 females and this time 2,522; in trade and transportation there was reported 10 years ago 1,050 females, and in 1915, 1,746; in manufacturing and mechanical pursuits, the number of females employed decreased from 1,791 in 1905, to 1,105 in 1915.

The number of women employed in all gainful occupations 10 years ago, between the ages of 18 and 21, was 23,529 which was reduced in the 10 years to 19,469; those between 21 and 45 years of age numbered 72,682, and this was reduced to 68,942; the number over 45 years of age was reduced from 17,123 to 15,999. It will, therefore, be seen that the greatest reduction in number of women employed was among those under 18 years of age.

---

## HOMES AND THEIR VALUE.

The enumerators secured information with regard to 336,012 homes and their ownership and value which is 35,237 more than 10 years ago.

Comparison of the two census periods shows that homes owned are now regarded as worth more than twice as much as homes 10 years ago.

The reported value of the homes owned 10 years ago was $1,449,456,274 and the increase of value in the 10 years amounted to $1,544,675,424.

The report shows, also, an increase of 2,205 in the total number of homes incumbered. The number incumbered has not kept pace with the total number of homes owned, as the per cent of the number incumbered was reduced in the 10 years from 32.1 per cent to 32 per cent. The amount of the incumbrance was increased, but not as much as the aggregate value, so that the percentage of incumbrance was reduced from 15.2 to 14.2.

The number of homes owned, 336,012, compares favorably with other population statistics, since the number of couples of married persons is about 490,000 in the State. There is practically one home owned for every six persons in the State.

| Age Classes. | No. homes | No. incumbered | Per cent incumbered | Value of homes | Amount incumbrance | Per cent incumbrance |
|---|---|---|---|---|---|---|
| | | | 1905 | | | |
| Under 21 years of age | 282 | 71 | 25.2 | $ 814,109 | $ 110,265 | 13.5 |
| 21 and under 45 years | 112,768 | 54,043 | 47.9 | 526,096,964 | 119,898,447 | 22.8 |
| 45 years and over | 187,739 | 51,389 | 27.4 | 922,545,201 | 99,771,900 | 10.8 |
| Total | *300,789* | *105,503* | *35.1* | *$1,449,456,274* | *$219,780,612* | *15.2* |
| | | | 1915 | | | |
| Under 21 years of age | 291 | 91 | 31.3 | $ 1,589,251 | $ 274,298 | 17.2 |
| 21 and under 45 years | 114,711 | 54,785 | 47.7 | 1,021,930,085 | 227,607,176 | 22.8 |
| 45 years and over | 221,010 | 52,832 | 23.9 | 1,970,612,362 | 197,909,704 | 10.0 |
| Total | *336,012* | *107,708* | *32.0* | *$2,994,131,698* | *$425,791,178* | *14.2* |

## PRIVATE PROPERTY AND WEALTH.

Taxes are levied against property values as listed in the first instance by local assessors. These estimates being subject to review by various boards. The assessment for taxation in this manner is theoretically at actual value, the levies being generally placed against a taxable value which is 25 per cent of the assessed actual value.

The market value of property, privately owned, is probably about six and one-half billion dollars.

The per capita wealth of the state is over $2,760 on this basis.

### VALUE OF LAND AND BUILDINGS.

The assessors secured information as to value of land and all other property for 1915 and reported the same to the proper officials for taxation and, at the same time, reported on separate cards to the State Executive Council the value placed on the property by its owners to be included in the census.

The assessed actual value of farm land and the buildings thereon for 1915 was $2,337,300,000. This was on 34,507,000 acres of farm land, giving an average of $67.73 an acre adjusted to $68.01 an acre.

For census use, returns were made on all tracts of ten acres or over including only 32,951,000 acres. The market value for census

purposes on this area including the value of buildings was $3,992,-100,000. This gives an average market value of $121.15 for farm land and buildings per acre.

If to the aggregate market value of land and buildings reported to the census is added the value at the same rate per acre of the 1,556,000 acres in tracts of less than ten acres each, not included in the enumeration, the sum is $4,180,600,000. This would indicate that the assessors fixed as actual value for the assessment a price about 56 per cent of that which the owners reported as market value for census purposes.

The accompanying table shows a comparison of assessment and census figures for 1905 and 1915.

VALUE OF LAND AND BUILDINGS.

| | Year 1905 | | Year 1915 | |
|---|---|---|---|---|
| | Assessment | For Census | Assessment | For Census |
| Acres of land | 34,630,000 | 33,228,448 | 34,507,866 | 32,951,046 |
| Value with buildings | $1,395,245,000 | $1,855,857,424 | $2,337,304,000 | $3,992,100,158 |
| Average value per acre | $ 40.28 | $ 55.85 | $ 67.73 | $ 121.15 |

## VALUE OF LIVE STOCK.

The live stock values reported for assessment as actual value for 1915 is found to be about 75 per cent of the market value placed upon the same live stock for census purposes. This is in part accounted for by the fact that young animals are not listed for taxation but were included in the enumeration so that for census purposes report was made on a much larger number of animals than for taxation purposes. The following table shows the comparison between assessment and enumeration for the years 1905 and 1915.

VALUE OF LIVE STOCK.

For the Year 1905.

| | For Assessment. | | For the Census. | |
|---|---|---|---|---|
| | Number | Value | Number | Value |
| Horses | 1,088,202 | $ 62,602,252 | 1,238,689 | $ 79,280,695 |
| Cattle | 3,512,515 | 71,638,840 | 4,755,041 | 91,019,753 |
| Swine | 4,030,103 | 21,077,296 | 6,447,630 | 34,464,153 |
| Mules | 39,914 | 2,691,320 | 45,383 | 3,526,768 |
| Sheep | 474,841 | 1,401,456 | 500,743 | 1,987,364 |
| Goats | 15,569 | 36,612 | 21,140 | 75,993 |
| | | $ *159,447,776* | | $ *210,354,731* |

| | For Assessment | | For the Census | |
|---|---|---|---|---|
| | Number | Value | Number | Value |
| For the Year 1915. | | | | |
| Horses | 1,279,525 | $ 107,544,617 | 1,397,775 | $ 128,836,632 |
| Cattle | 3,083,821 | 98,453,573 | 4,188,956 | 140,978,731 |
| Swine | 4,641,751 | 39,716,066 | 6,683,476 | 57,019,987 |
| Mules | 62,139 | 5,701,480 | 66,622 | 7,087,621 |
| Sheep | 561,570 | 2,194,305 | 575,074 | 2,866,848 |
| | | *$ 253,631,172* | | *$ 336,821,612* |
| Goats | 7,929 | 21,131 | 9,387 | 31,793 |

## PROBABLE MARKET VALUE OF PROPERTY.

The market value of privately owned property is plainly much greater than the assessed actual value which for 1915 aggregated $4,055,607,770.

As to two of the important elements in the list of private property, the above tables give definite information as follows:

| | |
|---|---|
| Reported market value, farm land and buildings | $4,180,600,000 |
| Reported market value of all live stock | 336,821,000 |
| Total market value of land, buildings and live stock | $4,517,421,000 |

The live stock was given an assessed actual value of about 75 per cent of the reported market value. If other personal property was assessed on the same basis, then its market value would aggregate $1,719,083,000. By adding this sum to the market value of land, buildings and live stock and adding also the value of money which is reported for assessment at $275,361,000, the aggregate reached is $6,511,876,000.

A similar computation as to value ten years ago would show that the difference then, between assessed actual value and reported market value, was not quite as great as at the present time which would suggest that market values have risen more rapidly in ten years than the assessment thereon.

The accompanying table gives the assessment value at principal periods since statehood with the percentage of the assessed actual value to the probable market value and the per capita of wealth.

EXPANSION OF PROPERTY VALUES.

| Years | Assessment Value | | Per cent | Probable Market Value | |
|---|---|---|---|---|---|
| | Taxable | Actual | | Total | Per Capita |
| 1846 | $ 9,939,221 | $ 9,939,221 | ------ | $ 10,000,000 | $ 99 |
| 1850 | 22,623,334 | 22,623,334 | 80 | 28,270,000 | 147 |
| 1860 | 183,639,339 | 183,639,339 | 65 | 282,000,000 | 418 |
| 1870 | 294,532,252 | 294,532,252 | 50 | 588,000,000 | 482 |
| 1880 | 409,819,020 | 409,819,020 | 40 | 1,000,000,000 | 615 |
| 1890 | 523,862,858 | 523,862,858 | 30 | 1,750,000,000 | 915 |
| 1900 | 539,737,596 | 2,159,950,384 | 80 | 2,699,950,000 | 1,329 |
| 1905 | 622,738,675 | 2,490,954,700 | 70 | 3,415,000,000 | 1,545 |
| 1910 | 693,211,177 | 2,772,844,608 | 65 | 4,265,000,000 | 1,868 |
| 1915 | 1,220,423,255 | 4,055,607,770 | 63 | 6,511,000,000 | 2,761 |

The probable market value and the per capita is a purely unofficial estimate. The basis for this estimate as to 1915 is given above, but facts are not sufficiently available to make the same definite computation as to all the other years.

The per capita wealth given has relation to this estimated probable market value and shows that the present per capita wealth is $2,761. This is a conservative estimate.

---

## ASSESSMENT OF PROPERTY FOR TAXATION.

The value of private property assessed for taxation purposes is reported to the State. A complete showing of assessments since the beginning of state history is made in Table No. 40. In some instances, in the early years of statehood, the values made of record are evidently partly estimated. Separate assessment of railroad and similar property commenced in 1872. Figures for recent years, as herein given, differ in some instances from other tables given because of use of the values after adjustment by the state board. A table is also given in Part III showing the reported assessed taxable value of all property, by counties, for 1905 and 1915. The assessment of money and credits appears in 1915 separately. The taxable value given is 25 per cent of estimated actual values, except in the case of money and credits where the two values are supposed to be identical.

The assessed taxable value in 1905 was $622,738,675, and in 1915 it was $945,061,505, exclusive of money and credits.

The assessed actual value in 1905 was therefore $2,490,954,700.

The assessed actual value in 1915 was $4,055,607,770, which includes the $275,361,750 of money and credits.

In ten years the assessed actual value of all property had been increased by over 62 per cent.

ASSESSMENT INCREASE IN TEN YEARS.

| Property Classes. | 1905 | 1915 |
|---|---|---|
| Land, reported taxable value | $ 348,811,402 | $ 584,325,984 |
| Town lots, reported taxable value | 108,164,154 | 166,444,221 |
| Land and town lots, taxable value | 456,975,556 | 750,770,205 |
| Personal property, reported taxable value | 108,666,055 | 115,506,427 |
| Corporation property, reported taxable value | 61,719,402 | 87,018,642 |
| Net taxable value of general property | 622,738,675 | 945,061,505 |
| Money and credits, actual and taxable | ---------- | 275,361,750 |
| All property, assessed actual value | 2,490,954,700 | 4,055,607,770 |

## COUNTIES OF HIGHEST PROPERTY VALUATION.

The relative position of the counties of the state of highest assessed taxable value of general property changed materially in ten years as shown by this table affording a ten year comparison:

| 1905 | | 1915 | |
|---|---|---|---|
| Polk | $22,807,760 | Polk | $39,274,849 |
| Scott | 15,726,411 | Woodbury | 23,150,688 |
| Pottawattamie | 14,193,933 | Scott | 21,087,438 |
| Linn | 13,997,090 | Linn | 20,762,783 |
| Dubuque | 12,913,389 | Pottawattamie | 18,371,371 |
| Woodbury | 12,348,967 | Dubuque | 16,859,188 |

## MONEY REPORTED FOR TAXATION.

There was no separation of the assessment of money and credits in 1905, but this is now done, and the money and credits assessment, both actual and taxable values, for 1915, of counties showing largest assessment, was as follows:

| | | | |
|---|---|---|---|
| Scott | $10,112,376 | Johnson | $ 4,542,784 |
| Polk | 8,468,780 | Hardin | 4,432,505 |
| Linn | 6,619,995 | Keokuk | 4,423,657 |
| Clinton | 5,529,900 | Story | 4,391,834 |
| Black Hawk | 5,452,212 | Henry | 4,369,746 |
| Jasper | 5,124,566 | Page | 4,340,232 |
| Benton | 4,971,844 | Iowa | 4,193,424 |
| Cedar | 4,918,687 | Marshall | 4,145,329 |
| Washington | 4,912,929 | Woodbury | 4,117,356 |
| Clayton | 4,764,954 | Des Moines | 4,109,846 |

In comparing personal property assessments for the ten year period it should be observed that in 1905 the money and credits were included while for 1915 they are separated. Personal prop-

erty also includes live stock. The valuation of railroad and similar corporation property is analyzed further in connection with other railroad statistics.

---

## REVENUE FOR PUBLIC PURPOSES.

The revenue available for use in carrying on the various governmental activities of the State of Iowa and its subordinate divisions aggregates over sixty million dollars annually.

Levies against property assessed for taxation provide the major part of the revenue. It has been officially computed that these levies average for the State, for 1915, 46.68 mills on the dollar of the assessed taxable valuation of property. The aggregate of the taxes levied for 1915, as reported to the State, was $50,676,033.

Other sources of revenue for public use are the fees received by county, city and state officials, interest on public money; special taxes on insurance companies, automobiles, collateral inheritances, etc.; fines, tuition and sales of produce.

Tabulation of annual revenue makes a showing as below, the computation being in each case for the most recent year available:

### FUNDS AVAILABLE FOR PUBLIC PURPOSES.

| | |
|---|---|
| Taxes levied, all purposes, 1915 | $50,676,033 |
| Cities and towns, miscellaneous, 1915 | 4,648,624 |
| State, miscellaneous revenues, 1915 | 2,987,133 |
| Counties, miscellaneous revenues, 1913 | 1,291,134 |
| School funds, various items, 1915 | 770,185 |
| Colleges, miscellaneous funds, 1915 | 491,114 |
| United States payments to I. N. G. | 84,645 |
| Total revenue one year | $60,948,868 |

The average for the State of the consolidated tax levies for various years, as computed by the Executive Council as the basis for taxation of certain classes of property, has been as follows for ten years: 1906, 41.85 mills; 1907, 41.5 mills; 1908, 41.7 mills; 1909, 43.8 mills; 1910, 45.12 mills; 1911, 46.1 mills; 1912, 47 mills; 1913, 47.7 mills; 1914, 46.8 mills; 1915, 46.68 mills.

### DIRECT TAX LEVIES.

In Table No. 41 will be found a record of the reported taxes levied since statehood, so far as a record has been kept of the same. In the earlier years of statehood the State apparently kept no record of any taxes save those levied for administrative purposes, and the

printed reports show that the taxes were not all collected. Beginning with 1870 a different system prevailed and the counties were required to report to the State the assessments and the taxes levied for different purposes. From time to time new funds were added and many of these do not show in the table. The levies for insane support, the poor, railroad aid, court houses, etc., are not included. For a considerable period there was no separation of the highway and bridge funds from other county funds.

In the first year of statehood the State called on the counties to contribute, by direct taxes, $7,454.42 to the support of the State, then with a population of 102,388, which made about 7 cents for each person. By 1871 the state tax levy was made to yield $967,252 and the total of all tax levies amounted to $11,267,562. Then there was a reduction of total taxes for a period of years, followed by a gradual increase, so that for 1915 the aggregate was $50,676,033.

## PER CAPITA OF TAXES.

The following table shows a comparison of taxes per capita of population for the different general purposes in 1871 and in 1915:

| | 1871 | 1915 |
|---|---|---|
| State general revenue | $0.81 | $0.89 |
| County general revenue | 1.21 | 2.07 |
| School funds | 3.68 | 7.92 |
| Highways and bridges | .87 | 4.28 |
| Municipal taxes | .20 | 3.20 |
| Other tax items | 2.67 | 3.20 |
| Total all direct levies | $9.44 | $21.56 |

## TAXES IN THE COUNTIES.

In Table No. 42 there is a comparative showing of the taxes levied in the state for 1905 and for 1915, covering a ten year period, giving total for each county, and with the assessed valuation of the property against which the levies are made. In the ten years the aggregate of taxes levied increased from $26,061,977 to $50,676,033, or a net increase of $24,614,056. This increase in ten years included for the state general revenue an increase of $195,826, for the county general revenue $2,110,399, for the municipal funds $3,303,860, for the roads $5,834,868 and for educational purposes $8,548,144. The remainder is divided between various county funds for special purposes.

There has been an increase in the amount of taxes levied by the counties paying the largest aggregate of taxes. The six with heaviest tax account for 1905 and the six for 1915 are as follows:

| 1915 | | 1905 | |
|---|---|---|---|
| Polk | $ 3,099,559 | Polk | $ 1,576,877 |
| Woodbury | 1,859,819 | Scott | 738,559 |
| Linn | 1,525,195 | Woodbury | 731,486 |
| Scott | 1,453,413 | Linn | 718,958 |
| Pottawattamie | 1,138,359 | Dubuque | 669,106 |
| Black Hawk | 1,102,231 | Pottawattamie | 667,393 |
| | $10,178,576 | | $ 5,102,379 |

## TAX LEVIES AND PURPOSES THEREOF.

Tax levies are made for specific purposes and the money derived therefrom is mainly devoted to the purposes indicated. The table below gives the division of the tax levies as made for ten years, grouped into six general classes, namely: the state general revenue fund, much of which is transferred to funds for schools, roads, etc.; the state investments, which represent money used for purchase of land and erection of permanent buildings; the county general revenue; the funds for cities and towns; for roads and bridges; for schools and colleges.

GENERAL PURPOSE OF TAX LEVIES.

| Years | State revenue | State investments | County in general | Municipal purposes | Roads and bridges | Schools and colleges | Total |
|---|---|---|---|---|---|---|---|
| 1905 | $ 1,992,932 | $ 311,409 | $ 4,910,569 | $ 4,233,292 | $ 4,457,606 | $10,156,169 | $ 26,061,977 |
| 1906 | 1,904,174 | 317,382 | 5,002,611 | 4,522,334 | 4,533,792 | 10,052,970 | 26,333,163 |
| 1907 | 2,240,878 | 329,548 | 5,328,914 | 4,098,682 | 4,877,123 | 10,510,649 | 27,885,794 |
| 1908 | 2,334,409 | 333,486 | 5,529,665 | 5,176,980 | 4,886,811 | 10,987,027 | 29,248,378 |
| 1909 | 2,317,061 | 340,739 | 6,199,794 | 5,274,419 | 5,416,303 | 11,733,915 | 31,281,231 |
| 1910 | 2,287,633 | 346,607 | 6,448,884 | 5,376,152 | 5,746,214 | 12,295,055 | 32,500,545 |
| 1911 | 2,502,446 | 379,156 | 7,364,945 | 6,088,447 | 6,780,952 | 13,081,276 | 36,197,222 |
| 1912 | 2,510,911 | 369,223 | 6,622,289 | 5,997,938 | 6,669,027 | 13,978,718 | 36,148,106 |
| 1913 | 2,274,603 | 1,409,403 | 10,447,320 | 6,477,554 | 9,436,796 | 15,976,244 | 46,022,010 |
| 1914 | 2,770,868 | 1,433,256 | 9,118,349 | 7,209,074 | 9,268,339 | 17,272,483 | 47,072,369 |
| 1915 | 2,100,000 | 2,092,117 | 10,192,314 | 7,537,151 | 10,050,139 | 18,704,312 | 50,676,033 |

## MISCELLANEOUS SOURCES OF REVENUE.

The public revenue aside from tax levies forms an increasingly large item in making up the funds from which expenditures are made in all departments of government. These miscellaneous items go into general funds or for support and current expenses. They include fees, interest, special taxes, special assessments, tuition and similar items. The principal sums derived in this way in recent years, so far as information is available, are:

| Years. | State | County | Municipal | School | Colleges |
|---|---|---|---|---|---|
| 1906 | $ 985,042 | | | $ 353,658 | $ 248,004 |
| 1907 | 965,995 | | | 384,172 | 271,805 |
| 1908 | 972,239 | | $ 2,521,485 | 404,322 | 302,233 |
| 1909 | 1,108,734 | $ 1,060,802 | 2,498,421 | 425,325 | 343,994 |
| 1910 | 1,367,556 | 1,646,028 | 2,443,413 | 425,825 | 354,978 |
| 1911 | 1,352,660 | 1,056,010 | 3,010,946 | 443,593 | 358,468 |
| 1912 | 1,804,141 | 1,304,293 | 2,919,166 | 435,735 | 380,352 |
| 1913 | 2,267,911 | 1,291,134 | 3,662,169 | 580,919 | 397,793 |
| 1914 | 2,665,737 | | 4,049,525 | 731,314 | 461,442 |
| 1915 | 2,987,133 | | 4,648,624 | 770,185 | 491,114 |

## STATE REVENUE, MISCELLANEOUS SOURCES.

Some of the more important of the sources of this miscellaneous revenue, which goes to swell the aggregate of the state general fund, are the following:

| Years | Automobile licenses | Collateral inheritance tax | Hunters' licenses | Corporation filing fees | Insurance taxes |
|---|---|---|---|---|---|
| 1906 | | $ 190,748 | | $ 74,394 | $ 299,904 |
| 1907 | $ 1,831 | 153,073 | | 72,702 | 322,119 |
| 1908 | 12,697 | 188,286 | | 66,224 | 303,324 |
| 1909 | 25,149 | 231,706 | | 68,715 | 318,548 |
| 1910 | 49,061 | 215,473 | $ 107,798 | 160,395 | 332,490 |
| 1911 | 67,389 | 240,964 | 91,362 | 114,774 | 344,827 |
| 1912 | 505,572 | 249,845 | 89,584 | 76,741 | 365,419 |
| 1913 | 711,229 | 281,756 | 83,750 | 79,056 | 390,549 |
| 1914 | 1,025,778 | 255,376 | 93,283 | 66,930 | 469,157 |
| 1915 | 1,324,345 | 332,190 | 108,295 | 56,544 | 494,663 |

## INTEREST COLLECTIONS FOR PUBLIC USE.

In recent years the policy has been adopted for the State, and all departments of the State, of collecting interest on public money on deposit as well as that loaned out. The income from this source is now considerable, as shown by the following partially complete table. Interest on school and county deposits has been in vogue only a few years.

| Years | State funds in banks | County funds in banks | School funds in banks | College endowments | Permanent school funds |
|---|---|---|---|---|---|
| 1906 | $ 19,417 | | | $ 49,336 | $ 219,947 |
| 1907 | 17,370 | | | 50,835 | 215,184 |
| 1908 | 10,425 | | | 50,337 | 215,544 |
| 1909 | 10,207 | | | 50,008 | 215,514 |
| 1910 | 15,245 | $ 109,464 | | 51,881 | 215,832 |
| 1911 | 21,514 | 123,890 | | 51,681 | 215,828 |
| 1912 | 21,664 | 134,085 | | 50,843 | 216,012 |
| 1913 | 22,621 | 150,160 | $ 18,253 | 53,619 | 216,147 |
| 1914 | 20,671 | | 87,241 | 52,840 | 216,369 |
| 1915 | 21,283 | | 101,552 | 53,812 | 216,550 |

Cities reported for 1915 $48,867 interest on municipal money.

### FEDERAL AID IN IOWA.

There is also revenue to the State from federal aid given for specific purposes. There is received annually from the United States for aid in the work of the State College of Agriculture and the experiment station $90,000; the aid given by the United States for care of soldiers at the state home amounted in 1913 to $53,175; the apportionment to Iowa of the funds for the support of the national guard amounts for 1916 to $84,645.

---

## EXPENDITURE OF THE PUBLIC FUNDS.

The money available for conduct of the public business and the enlargement and upkeep of the plant with which public business is done, is distributed through many agencies and for an infinite variety of purposes, and it is not easy to trace the money to its destination or to determine on an accurate classification of expenditures. Tax levies are for specific purposes but there is much overlapping of the uses to which these funds are put. Out of the state general revenue fund there are expenditures for education, militia, fairs, courts, bonuses, etc. County funds go to support of dependents in state institutions and for educational and other purposes. Municipal expenditures cover a great variety of purposes. Of the more than sixty million dollars of annual revenues for public use at least a part is counted twice, as where one fund is transferred to another. A large part of the payments out of the State treasury represents merely disbursement of money collected and turned over to be used for special purposes. Besides the cost of administration there are payments for judicial salaries, college support and investment in land and buildings. The automobile tax is collected by the State for the use of the highway funds used locally, but it appears as an expenditure out of the general revenue. The hunters' license fund also passes through the State treasury without really becoming a part of the general revenue fund. Expenditures or payments out of the general revenue fund of the State for the last biennial period and the one of ten years before have been as follows:

PAYMENTS OUT OF STATE TREASURY—TWO PERIODS.

| | 1904-5 | 1913-14 |
|---|---|---|
| State administration | $ 686,671.98 | $ 1,393,331.68 |
| General assembly | 134,773.31 | 218,996.62 |
| Iowa National Guard | 152,091.61 | 312,475.97 |
| Salaries of judges | 420,352.40 | 482,325.82 |
| Board of Control institutions | 2,665,451.41 | 3,731,823.02 |
| Educational institutions | 916,598.71 | 2,682,540.97 |
| Investment land and buildings | 1,718,445.77 | 2,538,931.97 |
| Miscellaneous state expense | 558,756.39 | 448,509.98 |
| Fairs and farmers' institutes | 37,369.41 | 120,942.69 |
| Monuments on battlefields | 91,406.31 | ---------- |
| Repairs on capitol | 60,584.36 | ---------- |
| St. Louis exposition | 100,000.00 | ---------- |
| Aid to normal instruction | ---------- | 133,977.95 |
| Fish and game fund | ---------- | 185,873.21 |
| Automobile tax distributed | ---------- | 1,621,045.41 |
| | $ 7,542,501.66 | $ 13,870,775.29 |

PAYMENTS OUT OF COUNTY FUNDS.

Payments out of the county funds are easily grouped as to general purposes. As to much of this, the county acts as a collecting and disbursing agent only, the money going through other hands for final disposition. The state tax goes to the State Treasurer for the state general revenue fund. The taxes devoted to state investments go also to the State Treasurer, thence into permanent investment in grounds and buildings for the state and state institutions. The educational funds include, in addition to funds for schools and colleges, the taxes for agricultural extension work. The funds for bridges and roads and for municipal purposes are clearly defined. All else are grouped under the general head of county purposes. These payments or expenditures following this general grouping are fully shown in the reports of the county accountants to the Auditor of State for 1914, tabulated as to each and every county in Table 43. The aggregate for each group of expenditures for 1914 is as follows:

| | |
|---|---|
| State support, general state revenue | $ 3,340,335.23 |
| Municipal, all cities and towns | 9,205,879.00 |
| Educational, schools and colleges | 17,585,341.88 |
| Bridges and roads | 14,408,812.96 |
| State investments and land | 1,397,968.84 |
| General county and other purposes | 14,017,526.54 |
| | $59,955,864.45 |

This aggregate of over $59,000,000 includes some duplication and therefore does not represent actual expenditure. It includes some transfer of funds, and probably the payment of debts or

refunding of debts. But it indicates the volume of business done through county treasuries each year.

## INVESTMENT EXPENDITURES IN TEN YEARS.

There are additions being made each year to the plant with which public business is being done, and especially in buildings and grounds and the equipment of the institutions of various kinds. These investments the past ten years, partly estimated, show:

| | |
|---|---|
| Capitol ground purchase | $ 613,067.84 |
| At Vinton | 80,446.95 |
| State Teachers' college | 538,616.88 |
| State University | 2,081,964.73 |
| State college | 2,483,565.42 |
| Board of Control institutions | 3,542,991.20 |
| School sites and houses | 11,298,853.20 |
| City and town improvements about | 30,000,000.00 |

## EDUCATIONAL FUNDS COMPARED.

The funds which are expended for education come largely from direct taxes, but also from interest on public money, fines and forfeitures, fees, rentals and federal aid. The following shows the major items for 1906 and 1915, the items for the Teachers' College being half of the biennial period and therefore only approximate.

| | 1906 | 1915 |
|---|---|---|
| Schools, Teachers' fund | $ 6,950,580.00 | $ 11,799,559.00 |
| Schools, Contingent fund | 2,148,759.00 | 4,285,744.00 |
| Schools, Schoolhouse fund | 1,217,723.00 | 3,225.832.00 |
| Schools, School Building fund | ..... | 1,267,804.00 |
| Total | $ 10,317,062.00 | $ 20,578,939.00 |
| State University | $ 530,724.00 | $ 986,513.00 |
| State College | 539,641.00 | 1,296,943.00 |
| State Teachers' College | 92,991.00 | 295,699.00 |
| Total | $ 1,163,356.00 | $ 2,579,155.00 |
| College for Blind, Support | $ 34,083.00 | $ 47,962.00 |
| School for Deaf, Support | 34,105.00 | 60,000.00 |
| Total | $ 68,188.00 | $ 107,962.00 |
| Grand Total | $ 11,548,606.00 | $ 23,266,056.00 |

## EXPENDITURES FOR HIGHWAYS.

The expenditures for highways and bridges in 10 years aggregated $67,665,496 exclusive of money borrowed. Of this all but $3,400,000 was secured by direct tax levies. The following table shows the tax levies for highway purposes and for bridge purposes for the 10-year period, which constitute the major part of

the funds available for these two purposes. In addition there is, also, the automobile fund and some others, and to secure information as to the actual amount expended there should be added the funds derived from bond issues and transfers:

| | Highways | Bridges |
|---|---|---|
| 1906 | $ 2,325,263 | $ 1,967,546 |
| 1907 | 2,466,161 | 2,178,028 |
| 1908 | 2,465,947 | 2,180,381 |
| 1909 | 2,505,868 | 2,563,193 |
| 1910 | 2,742,386 | 2,756,659 |
| 1911 | 3,368,929 | 3,059,319 |
| 1912 | 3,471,036 | 2,932,959 |
| 1913 | 4,418,967 | 3,750,165 |
| 1914 | 5,209,352 | 3,851,298 |
| 1915 | 5,935,175 | 4,114,964 |
| | $ 34,909,084 | $ 29,354,512 |

### OTHER REVENUE.

The automobile tax, which is collected by the State and goes to the counties to increase their local highway funds, appears on the books of the State as an expenditure out of the state general revenue fund. In the biennial period 1910-1912 the amount distributed to the various road funds was $334,739.69. In the biennial period 1912-14 the amount distributed was $1,321,897.09. For the year 1915, the first half of the last fiscal period, the amount collected in this fund was $1,324,344.54.

The hunters' license fund in six years aggregated $465,784 which was handled through the state treasury but all used for game law enforcement purposes.

---

## EQUIPMENT FOR PUBLIC BUSINESS.

The State of Iowa, of and for itself and through its various sub-divisions necessary for effective government, has a valuable equipment for the transaction of public business, and there have been large additions to this equipment in recent years. The value of public property can be stated only as an estimate, in most instances, though in others it may be fixed at its cost, but much of the property has value that is beyond any market price. The aggregate value, on a fair estimate, of the property publicly owned and used for the benefit of the people, is over $175,000,000.

## VALUE OF PROPERTY DEVOTED TO PUBLIC USE.

| | | |
|---|---|---|
| State Institutions, Value of the land | $ 1,927,199 | |
| Buildings | 8,880,217 | |
| Equipment and live stock | 1,679,734 | $12,487,150 |
| State Educational Institutions, Land | 640,000 | |
| Buildings | 5,595,000 | |
| Equipment | 3,628,000 | 9,863,000 |
| State Capitol and Surroundings, Land, est | 3,000,000 | |
| Cost of Capitol | 3,296,256 | |
| Heating plant, etc. | 200,000 | |
| Historical building | 396,000 | |
| Historical collections | 300,000 | |
| I. N. G. property | 127,500 | |
| State libraries | 325,000 | |
| State Fair property | 1,188,010 | 8,832,766 |
| Battlefield and soldier monuments, cost | | 421,870 |
| Property of fish and game department | | 75,000 |
| Historical Society, library and collections, est | | 200,000 |
| Permanent school fund, invested | | 4,805,897 |
| Total possessions of the State | | $36,685,683 |
| Property of incorporated towns, est | | $ 10,213,000 |
| County property, farms, court houses, equipment | | 12,426,892 |
| City possessions, land, buildings, equipment | | 31,470,922 |
| School property, land, buildings, libraries, etc | | 40,241,732 |
| Land used for highways, 642,000 acres, est | | 44,000,000 |
| Total value property in public use | | $175,038,229 |

The property owned and controlled by the State directly includes real estate, buildings and equipment at the various state institutions for educational, charitable and correctional purposes listed at over 22 million dollars. This is located in 22 different places in the State, and includes farms, hospitals, colleges, quarries, factories, schools, cottages, libraries and other things.

## LAND IN PUBLIC USE.

The acreage of land which is used for public purposes, not including streets in the cities and towns, nor county farm and court house sites, nor the lakes and lake beds, is as follows:

| | |
|---|---|
| State Institution farms and grounds | 10,397 |
| State Educational institutions | 1,778 |
| Fish and game department land | 30 |
| State Fair park | 283 |
| Land at State Capitol | 73 |
| Iowa National Guard camp ground and range | 212 |
| Parks in cities | 5,101 |
| School grounds, estimated | 14,000 |
| Highways, 104,027 miles (Av. 50 ft. wide) | 642,162 |

The 12,774 acres of land owned by the State and devoted to various strictly state purposes have been gradually purchased as needed, but more than 4,000 acres have been acquired in the past ten years. The State has just purchased 40.1 acres at the capital for public buildings, monuments, etc., for $1,124,900. Many of the public highways are 66 feet wide but an average is taken, and the value fixed at the assessed value of land.

## POSSESSIONS OF CITIES AND TOWNS.

The municipalities of Iowa have property that is valued at over forty-one million dollars, and this is by far the most extensive holding of property for public use in Iowa.

All of the 105 cities of the state are lighted, either with gas or electricity. Many of them own their own light plants. Of 400 towns from which information was secured, 100 were reported as lighted by their own systems, there being 87 electric plants owned. The major part of the towns secure light from private plants.

A few of the cities and about 50 per cent of the towns own their own water plants.

The reports to the state from 400 of the 788 towns show town possessions of all kinds valued at $5,184,377, which would indicate a total value for all the towns of about $10,200,000.

The reports to the municipal accounting department for 1915 from 99 of the cities of the state showed city possessions of $31,470,922, distributed as follows:

| | |
|---|---|
| Municipal buildings and furniture | $2,423,533 |
| Police equipment, markets, etc. | 2,936,132 |
| Equipment streets and alleys | 231,734 |
| Cemeteries | 615,746 |
| Electric light works | 1,167,886 |
| Water works | 1,259,596 |
| Bridges | 2,923,583 |
| Libraries | 3,716,638 |
| Parks | 6,196,074 |

## POSSESSIONS OF THE COUNTIES.

The values last reported to the state officials by county auditors on county possessions show an aggregate of $11,346,679. The court houses and grounds were listed at $6,327,796; the county jails at $855,357; the county homes and farms at $3,504,532; and the other property of the counties, $658,993.

### SCHOOL PROPERTY.

The most valuable property of the people of Iowa used for public purposes is for the public schools. The reports of county superintendents to the Department of Public Instruction, show that the school houses and grounds were valued in 1915 at $37,061,740. The apparatus of the schools was inventoried at $1,915,701. There were 1,264,291 volumes in the schools, a large part of which are works of reference, so that the average value is about one dollar per volume. It is estimated that about 14,000 acres of land is in use in connection with the schools.

### OTHER PROPERTY IN PUBLIC USE.

The value of the libraries in public use is not far from six million dollars, which includes many buildings and the grounds, and the books and collections. The larger part of this is included in the value set on possessions of the cities and towns and school districts.

The State owns property devoted to the use of the Iowa National Guard valued at $127,500, including the land for a permanent camp and a part of the rifle range.

The State owns the land and buildings and equipment for the annual state fairs and this has been recently inventoried by the department at $1,188,010.

The monument to soldiers and sailors at the state capitol and the various monuments on battlefields were erected with appropriations aggregating $421,870.

The public highways of the state make use of over 642,000 acres of land. There are also about 80 meandered lakes, the title to which is in the state, and all having value. The value of bridges in the cities and towns is included in the reports as to municipalities, but the value of bridges in the country is not included.

---

## MILITARY FORCE OF THE STATE.

The Iowa National Guard, which is that portion of the militia trained and equipped for military action, is organized under a strict military code of the State and in harmony with the United States army regulations. It is supported by direct state appropriations and receives federal aid. The governor is commander in chief and directs the guard through the adjutant general and staff. There is a brigade of infantry with a commander, a bat-

talion of field artillery, a squadron of cavalry, an engineer company and medical department. Inspections are by regular army officers.

The strength of the Iowa National Guard as shown by reports to the adjutant general as of December 31, 1915, was:

| | |
|---|---|
| Staff departments | 6 |
| Commander First Brigade and staff | 6 |
| Medical department | 176 |
| Engineer company | 72 |
| First Squadron Cavalry | 299 |
| First Battalion Field Artillery | 415 |
| First Infantry | 795 |
| Second Infantry | 870 |
| Third Infantry | 800 |
| First Separate Company | 64 |
| | 3,503 |

The Iowa National Guard is equipped with the same arms as the United States army. The infantry and cavalry companies are supplied with regulation rifles, the artillery companies have mounted field pieces, and the hospital and medical departments are fully equipped. The members receive pay for drill and camp service. There are two rifle ranges owned by the United States in Iowa and the State pays $4,600 for lease of other ranges. The State makes an allowance of $60,000 a year for rental of armories. The property used by the Iowa National Guard has a value estimated at:

| | |
|---|---|
| Permanent camp ground | $ 110,000 |
| Equipment owned by guard | 15,000 |
| Horses and mules owned by state | 2,500 |
| Value of armories used | 1,083,500 |
| | $1,211,000 |

The Iowa National Guard is now on a basis of fixed state support of $165,000 annually. The Iowa proportion of the federal appropriation for the fiscal year 1916 is $84,645. This makes the total available for use of the guard $249,645.

The State requires each organization to have an armory or suitable meeting place and there are now forty-eight of these in use in the State.

This report was prior to the going into effect of the law of 1916 which contemplates material enlargement of the organized guard of the State.

The militia of the State includes the male citizens between the ages of 18 and 45 inclusive.

MILITIA.

| General Nativity and Color | Number of Militia Age | | | Percentage | | |
|---|---|---|---|---|---|---|
| | 1905 | 1910 | 1915 | 1905 | 1910 | 1915 |
| Native white, native parents | 238,090 | 249,216 | 276,938 | 51.7 | 52.2 | 54.3 |
| Native white, foreign or mixed parentage | 152,498 | 153,165 | 163,792 | 33.1 | 32.4 | 32.1 |
| Foreign born whites | 66,205 | 69,160 | 64,241 | 14.3 | 14.5 | 12.6 |
| Colored | 4,046 | 4,288 | 4,450 | .9 | .9 | .9 |
| Total | *460,839* | *475,829* | *509,421* | | | |

The number of males of militia age, or between the ages of 18 and 45 years, is now 509,421. Not all of this number, however, is subject to military duty, for from it should be subtracted 29,467 foreign born males between the ages of 21 and 45 who are not naturalized, and a considerable portion of the 4,104 foreign born males between the ages of 18 and 21. Some of the latter are naturalized by the naturalization of their parents, but unless this is done, they are not within the militia class. This leaves about 476,000 of the males actually subject to military duty, so far as age alone governs.

There has been an increase in twenty-five years in the number of males of militia age of 109,734. The increase in ten years has been 48,581.

## STATE INSTITUTIONS AND CARE OF STATE WARDS.

Iowa has seventeen institutions under management of the State Board of Control, in which live 10,000 persons for whose care, or custody, or discipline, the State has assumed responsibility. There are six for reformation or correction of offenders against law—a penitentiary, two reformatories, two industrial schools and a custodial or convict farm. Of institutions for the care and treatment of afflicted persons there are four hospitals for the insane, one for those who have tuberculosis, one for epileptics and one for victims of drugs and intoxicants. There is a home for soldiers and sailors and their wives, a school for the deaf, a home and school for orphans and a home and school for the mentally deficient. The hospital colony for epileptics has not been opened, and the custodial farm is only used in a small way as yet, and pending equipment the reformatory for women is a department of the reformatory for men.

The college for the blind, formerly under the Board of Control, has been transferred to the Board of Education.

Prior to 1898 these institutions were managed by separate boards and then were placed in charge of the State Board of Control, at which time the number of inmates was 6,793. There were 1,041 employes and there was paid for support the first six months $435,-896.

The actual number of inmates December 31, 1914, was 9,936 with 1,597 employes and officers. The average number of inmates in the biennial period ended June 30, 1914, was 9,308.

The per capita cost of support for the inmates of all the institutions was reported for the last period as $400.93, which is an average cost of $3.85 per week for each inmate.

Following shows the average number of employes and inmates with expenditures and cost of support for the past ten years:

STATE INSTITUTION FINANCES.

| Periods | Average Number | | Expenditures | | | Per capita support |
|---|---|---|---|---|---|---|
| | Employes | Inmates | Support | Specials | Total | |
| 1906 | 1,277 | 8,312 | $ 1,417,035 | $ 476,555 | $ 1,893,590 | $ 170.48 |
| 1908 | 1,323 | 8,426 | 2,882,481 | 872,286 | 3,754,768 | 342.00 |
| 1910 | 1,369 | 8,725 | 3,128,282 | 823,848 | 3,952,130 | 358.54 |
| 1912 | 1,444 | 9,125 | 3,385,076 | 557,122 | 3,942,198 | 370.96 |
| 1914 | 1,537 | 9,309 | 3,732,289 | 813,178 | 4,545,468 | 400.93 |

The 1906 period is one year only.

The dates of establishment or opening of these various institutions are as follows:

Penitentiary, Ft. Madison, est. 1839, opened.....1841
Hospital for Insane, Mt. Pleasant, est. 1855, opened.....March, 1861
Soldiers' and Sailors' Orphans' Home, Davenport.....July, 1864
Industrial School for Boys, Eldora, est. 1868, removed.....April, 1873
School for the Deaf, Council Bluffs, est. 1853, removed.....Dec., 1871
Hospital for Insane, Independence, est. 1868, opened.....May, 1873
State Reformatory, Anamosa .....May, 1873
Institution for Feeble Minded, Glenwood.....Sept., 1876
Industrial School for Girls, Mitchellville.....July, 1880
Soldiers' Home, Marshalltown .....Nov., 1887
Hospital for Insane, Clarinda .....Dec., 1888
Hospital for Insane, Cherokee .....Aug., 1902
Hospital for Inebriates, Knoxville .....July, 1906
Sanatorium for Tuberculosis, Oakdale .....Feb., 1908

Hospital Colony for Epileptics, est. 1913.....To be opened 1917
Custodial Farm, Clive, est. 1913.....Partly in use
Reformatory for Women, Rockwell City, est. 1915.....To be opened 1917

When the State Board of Control took over the institutions in 1898 the State had for their use 4,189 acres of land valued at $300,849, personal property $597,134, buildings $7,482,735; total appraised value of the property, $8,380,718. Much of this was represented in buildings and equipment that has since been supplanted. The inventory of the property of the State at these institutions now shows an aggregate value of $12,487,150.44, the value and acreage of land being as of June 20, 1916, and the other values as reported June 30, 1915. The State has 10,397.05 acres of land for these institutions.

## INVENTORY STATE PROPERTY AT STATE INSTITUTIONS.

| Institutions | Acres land | Value of land | Value of buildings | Value of live stock | Value of personal property | Total |
|---|---|---|---|---|---|---|
| State Reformatory | 449.25 | $ 65,878.35 | $ 1,755,564.52 | $ 7,616.00 | $ 119,572.37 | $ 1,948,631.24 |
| State Penitentiary | 258.50 | 57,472.00 | 465,650.00 | 9,279.60 | 64,090.37 | 596,491.97 |
| | 707.75 | $ 123,350.35 | $ 2,221,214.52 | $ 16,895.60 | $ 183,662.74 | $ 2,545,123.21 |
| Cherokee Hospital | 997.27 | $ 169,537.60 | $ 1,164,712.69 | $ 21,080.50 | $ 149,440.73 | $ 1,504,771.52 |
| Clarinda Hospital | 859.82 | 141,141.00 | 1,045,000.00 | 19,077.00 | 130,995.66 | 1,336,213.66 |
| Independence Hospital | 1,348.98 | 114,663.30 | 920,000.00 | 18,136.80 | 146,366.08 | 1,199,166.18 |
| Mt. Pleasant Hospital | 1,025.7 | 166,025.00 | 981,090.00 | 26,595.00 | 138,732.00 | 1,312,442.00 |
| | 4,231.77 | $ 591,366.90 | $ 4,110,802.69 | $ 84,889.30 | $ 565,534.47 | $ 5,352,593.36 |
| Boys' Industrial School | 840 | $ 188,600.00 | $ 363,180.00 | $ 13,001.00 | $ 70,456.74 | $ 635,237.74 |
| Girls' Industrial School | 175 | 26,250.00 | 122,602.67 | 3,176.00 | 33,878.50 | 185,907.17 |
| | 1,015 | $ 214,850.00 | $ 485,782.67 | $ 16,177.00 | $ 104,335.24 | $ 821,144.91 |
| Soldiers' Orphans' Home | 294.47 | $ 143,500.00 | $ 368,650.00 | $ 10,685.00 | $ 77,939.20 | $ 600,774.20 |
| Soldiers' Home | 156 | 86,250.00 | 311,511.00 | 3,041.51 | 153,398.40 | 554,200.91 |
| | 450.47 | $ 229,750.00 | $ 680,161.00 | $ 13,726.51 | $ 231,337.60 | $ 1,154,975.11 |
| Institution for Feeble Minded | 1,015.18 | $ 152,277.00 | $ 735,735.63 | $ 20,135.00 | $ 178,819.13 | $ 1,086,966.76 |
| School for the Deaf | 212 | $ 42,400.00 | $ 360,384.00 | $ 3,626.00 | $ 58,772.46 | $ 465,182.46 |
| Hospital for Inebriates | 345.79 | 106,016.50 | 92,500.50 | 7,915.30 | 87,320.50 | 293,752.80 |
| State Sanatorium | 274.07 | 34,258.75 | 176,826.07 | 8,714.75 | 78,614.64 | 298,414.21 |
| Colony for Epileptics | 1,144.4 | 241,757.50 | ---------- | 8,589.50 | 3,528.72 | 253,875.72 |
| Custodial Farm | 781.82 | 140,841.88 | 16,810.00 | 4,990.00 | 2,149.37 | 164,791.25 |
| Reformatory for Females | 218.8 | 50,330.65 | ---------- | ---------- | ---------- | 50,330.65 |
| | *10,397.05* | $ *1,927,199.53* | $ *8,880,217.08* | $ *185,658.96* | $ *1,494,074.87* | $ *12,487,150.44* |

There has been an increase in twenty-three years from 4,544 to 9,309 in average population of inmates for each period. For a time there was maintained at three of the hospitals departments for inebriates, but these were consolidated at Knoxville and the department for women is now maintained only at Mt. Pleasant. Table No. 51 shows the population changes for biennial periods at each institution.

During the last four and a half biennial periods, or nine years, the aggregate expenditure for the institutions under the State Board of Control was $18,079,559.94. These expenditures in detail are given in Table No. 49.

For the last four biennial periods and the one year period of 1906 the aggregate was: 1906, $1,885,590.60; 1908, $3,754,768.09; 1910, $3,952,139.31; 1912, $3,942,998.09; 1914, $4,544,063.85; total, $18,079,559.94.

## CARE OF OFFENDERS AT INSTITUTIONS.

The number of inmates of the State prison and the State reformatory has varied greatly from year to year. The number of inmates at the close of each period in recent years is shown below:

| Years | Prison | Reformatory | Total |
|---|---|---|---|
| 1897 | 520 | 625 | 1,145 |
| 1899 | 524 | 529 | 1,053 |
| 1901 | 445 | 442 | 887 |
| 1903 | 470 | 411 | 881 |
| 1905 | 559 | 373 | 932 |
| 1906 | 526 | 380 | 906 |
| 1908 | 439 | 380 | 819 |
| 1910 | 506 | 501 | 1,007 |
| 1912 | 487 | 662 | 1,149 |
| 1914 | 594 | 689 | 1,283 |

## CARE OF THE INSANE.

The insane are cared for chiefly in State institutions, but many also are placed in asylums in the counties located on the county farms, and there are several private institutions where they are detained. The following shows their number so far as reported in recent years:

| Years | State Hospitals | | | | | Others | | Grand total |
|---|---|---|---|---|---|---|---|---|
| | Mt. Pleasant | Independence | Clarinda | Cherokee | Total | County homes | Private hospitals | |
| 1899 | 896 | 1,050 | 851 | -------- | 2,797 | 1,061 | 427 | 4,285 |
| 1901 | 998 | 1,047 | 965 | -------- | 3,010 | 523 | 433 | 3,966 |
| 1903 | 880 | 921 | 903 | 616 | 3,320 | 801 | 474 | 4,595 |
| 1905 | 994 | 1,037 | 932 | 716 | 3,679 | 865 | 524 | 5,063 |
| 1906 | 1,010 | 1,058 | 981 | 786 | 3,835 | 931 | 493 | 5,259 |
| 1908 | 1,032 | 1,142 | 1,047 | 848 | 4,069 | 798 | 509 | 5,376 |
| 1910 | 1,012 | 1,176 | 1,074 | 881 | 4,133 | 865 | 599 | 5,597 |
| 1912 | 1,087 | 1,162 | 1,169 | 973 | 4,391 | 878 | 570 | 5,839 |
| 1914 | 1,121 | 1,193 | 1,182 | 1,060 | 4,556 | 922 | 687 | 6,165 |

## JUVENILE OFFENDERS.

Juvenile offenders are dealt with in the juvenile courts and where it is deemed necessary they may be committed to the Industrial Schools at Eldora or Mitchellville, or to the Orphans' Home at Davenport, or the Institution for the Feeble Minded at Glenwood. The following shows commitments from the juvenile courts to these institutions:

| Years | Davenport | Glenwood | Eldora | Mitchell-ville | Total |
|---|---|---|---|---|---|
| 1906 | 13 | 2 | 25 | 22 | 62 |
| 1907 | 17 | 1 | 52 | 15 | 85 |
| 1908 | 33 | 9 | 64 | 33 | 139 |
| 1909 | 55 | 14 | 52 | 32 | 153 |
| 1910 | 69 | 16 | 74 | 27 | 186 |
| 1911 | 75 | 15 | 42 | 58 | 190 |
| 1912 | 99 | 28 | 38 | 35 | 200 |
| 1913 | 95 | 14 | 63 | 29 | 201 |
| 1914 | 89 | 25 | 56 | 45 | 215 |

## INMATES OF COUNTY HOMES.

The counties of the State nearly all have county farms and homes for the residence of indigent and helpless people. The normal persons are chiefly old people. County reports to the Board of Control make the following showing of inmates cared for:

| Years | Insane | Epileptics | Paupers | Defectives | Total |
|---|---|---|---|---|---|
| 1899 | 1,061 | 143 | 1,520 | 1,280 | 4,004 |
| 1901 | 523 | 85 | 1,724 | 1,039 | 3,371 |
| 1903 | 801 | 79 | 1,065 | 1,248 | 3,193 |
| 1905 | 865 | 89 | 931 | 1,371 | 3,256 |
| 1906 | 931 | 70 | 1,124 | 1,402 | 3,527 |
| 1908 | 798 | 50 | 961 | 1,221 | 3,030 |
| 1910 | 865 | 87 | 1,049 | 1,340 | 3,341 |
| 1912 | 878 | 74 | 1,164 | 1,313 | 3,429 |
| 1914 | 922 | 78 | 1,287 | 1,288 | 3,575 |

## PRIVATE INSTITUTIONS.

There are private institutions in the State making a specialty of care of dependent persons or those ill of mental and other disorders. Reports show their inmates to have been as follows:

| Years | Insane | Epileptics | Normal persons | Defectives | Total |
|---|---|---|---|---|---|
| 1899 | 427 | | | | |
| 1901 | 433 | | | | |
| 1903 | 474 | | | | |
| 1905 | 524 | | | | |
| 1906 | 493 | 40 | | 55 | 588 |
| 1908 | 507 | 39 | 15 | 84 | 645 |
| 1910 | 599 | 52 | 54 | 14 | 719 |
| 1912 | 570 | 51 | 33 | 32 | 686 |
| 1914 | 687 | 33 | 31 | 32 | 783 |

## CARE OF FRIENDLESS CHILDREN.

The State maintains an Orphans' Home, and besides, there are twenty-seven private institutions caring for orphans and others left dependent. The reports of these private institutions for the care of children show the following:

| Years | No. of institutions | No. at beginning of year | No. received first time | No. returned from families | Total No. cared for | Deaths | Placed in homes | Total expenditures |
|---|---|---|---|---|---|---|---|---|
| 1903 | 21 | 915 | 926 | 220 | 2,061 | 44 | 671 | $188,106.77 |
| 1904 | 21 | 981 | 888 | 268 | 2,137 | 52 | 690 | 158,128.11 |
| 1905 | 20 | 1,049 | 860 | 333 | 2,242 | 47 | 747 | 197,016.88 |
| 1906 | 21 | 1,068 | 890 | 271 | 2,229 | 66 | 714 | 214,737.30 |
| 1907 | 22 | 1,150 | 1,064 | 312 | 2,526 | 73 | 731 | 344,494.51 |
| 1908 | 23 | 1,171 | 1,208 | 374 | 2,753 | 64 | 846 | 251,925.75 |
| 1909 | 25 | 1,247 | 1,278 | 393 | 2,918 | 76 | 872 | 277,181.04 |
| 1910 | 27 | 1,265 | 1,229 | 358 | 2,843 | 88 | 799 | 283,999.14 |
| 1911 | 27 | 1,357 | 1,079 | 307 | 2,743 | 71 | 675 | 277,784.28 |
| 1912 | 27 | 1,279 | 1,155 | 169 | 2,603 | 38 | 467 | 400,999.33 |
| 1913 | 27 | 1,366 | 1,234 | 242 | 2,842 | 62 | 591 | 390,573,22 |
| 1914 | 27 | 1,307 | 1,544 | 186 | 3,037 | 39 | 499 | 402,713.88 |
| 1915 | 27 | 1,378 | 1,417 | 130 | 2,925 | 40 | 527 | 397,212.51 |

In addition to the seventeen institutions, the State has recently purchased land for a stone quarry in Lyon county, and this acreage is included with that of the Reformatory.

---

## EDUCATIONAL FACILITIES.

The pioneers who blazed the way for civilization to supplant the wild life and to make possible a great state looked early to educational facilities for their children. They established and maintained schools before there was any organized government. Before Iowa was even named they authorized by law a college and seven seminaries west of the Mississippi river. They provided for schools before they had money with which to pay the teachers, authorizing taxes for schools to be paid in "good merchantable property," and the first schoolmasters were compensated by barter. Schools and colleges grew with the young state and the zeal for education never slackened.

School attendance for certain ages is compulsory. Only one per cent of the people was found by the enumeration in 1915 to be unable to write.

The State makes provision for training teachers for the school work, and for training persons for the professions and in some degree for the trades and vocations of life. There are secondary schools and institutions of higher learning, besides private schools and private colleges.

### THE PUBLIC SCHOOLS.

The present public school system, modified according to the needs of the day, was adopted in 1858. It was based on the idea of the township being the proper unit for local school administration, but this idea was later departed from, and more recently there has been return to it in school matters. Prior to 1858 the schools were developed locally, in part by taxation and in part from tuition. The first school had been opened in 1830, which was before the commencement of permanent settlement of the territory. When the school system was adopted, there were 2,200 ungraded schools in the State. The next year, when for the first time it was possible to secure complete information, the school showing included:

Number of schools in 1859, 4,243; male teachers, 2,901; female teachers, 2,364; persons of school age, 240,531; number enrolled, 142,849; aggregate cost of schools, $617,632.

The number of men engaged in teaching exceeded the number of women thus engaged until the time of the civil war, which closed many schools; but after the war there was a great impetus to education and by 1870 there were 6,919 ungraded schools and 213 graded schools, the aggregate cost of the schools being $6,191,633.

In earliest years the log schoolhouses predominated and at one time there was reported nearly 900 in use. In the fiscal year 1915 there was paid two and a half million dollars for schoolhouses and sites. School property is in use of a value exceeding forty million dollars, in which twenty thousand teachers give instruction to over a half million pupils each year. The gradual growth of the public school system is shown in a table in Part III of this report.

At no period in the history of the state has there been more substantial growth of the schools and material increase of equipment than the present. The following table shows the main facts for the decade:

PUBLIC SCHOOL STATISTICS.

| Years | Schools | Teachers | Enrollment | Expenditures |
|---|---|---|---|---|
| 1906 | 18,777 | 29,650 | 530,639 | $ 10,317,062 |
| 1907 | 19,214 | 28,808 | 519,835 | 11,242,598 |
| 1908 | 19,456 | 27,950 | 512,581 | 11,936,363 |
| 1909 | 20,184 | 27,807 | 505,192 | 12,702,299 |
| 1910 | 19,667 | 27,598 | 496,045 | 13,711,466 |
| 1911 | 19,811 | 27,149 | 507,294 | 14,399,299 |
| 1912 | 20,109 | 26,748 | 507,109 | 15,330,652 |
| 1913 | 20,303 | 27,432 | 507,845 | 16,442,528 |
| 1914 | 20,349 | 26,082 | 517,559 | 17,867,025 |
| 1915 | 20,946 | 26,791 | 522,423 | 20,578,939 |

In addition to the above facts regarding the status of the public school system, the reports from county superintendents to the superintendent of public instruction for 1915 show the following:

| | |
|---|---|
| Total value of schoolhouses | $37,061,740 |
| Total value of apparatus | 1,915,701 |
| Number volumes in libraries | 1,264,291 |
| Number of male teachers | 2,628 |
| Number of female teachers | 24,163 |
| Average school attendance | 391,132 |
| Total paid for teachers' salaries | $11,174,715 |
| Average compensation teachers | 59.21 |
| Average number of months of school | 8.7 |
| Percentage of attendance to enrollment | 75 |
| Number of schoolhouses built in last year | 232 |
| Interest on permanent school fund | $ 216,550 |
| Principal of permanent school fund | 4,805,598 |

## CONSOLIDATION OF SCHOOLS.

The number of ungraded schools in the state has been decreasing for fifteen years and the number of graded schools has been increasing steadily since 1870. In 1900 the graded schools comprised 31 per cent of the entire number in the state and now they comprise 41 per cent. The teachers employed in the public schools numbered 29,650 in 1906 and the reports show 26,791 in 1915, a decrease of 10 per cent; but in that period there has been an increase of over fourteen million dollars in the value of schoolhouses. The effort to secure return to the original plan of the township unit of school administration and a grouping of schools so as to admit of grading for rural schools as well as those in cities and towns has been pronounced in recent years. The first consolidated school was opened in 1897 and by the close of 1915 the reports showed 155 consolidated districts in 59 counties of the state. This resulted in the closing of 429 one-room schools.

Instruction in normal work to prepare for teaching in the rural schools is conducted under state supervision in 168 of the the high schools of the state. This work was commenced in 1913, since which time 1,738 certificates have been issued from these normal courses, and there are 3,500 students enrolled.

The State gives from the public treasury a bonus for encouragement of the consolidated schools that give special vocational instruction and for normal work in the high schools. In the fiscal period 1914-16 this aid amounted to: For consolidated schools, $134,750.00; for aid in normal training in high schools, $238,125.00.

## PRIVATE AND SPECIAL SCHOOLS.

There are a large number of private schools in Iowa, mainly connected with church organizations, giving instruction to students both in the grades and in academic work. Reports to the Department of Public Instruction for 1915 show 155 of these schools with an enrollment for that school year of 23,628.

The State maintains schools at various institutions, the chief ones being the following:

| | Attendance |
|---|---|
| School for the deaf | 216 |
| College for the blind | 135 |
| Soldiers' orphans' home | 573 |
| Industrial school for girls | 178 |
| Industrial school for boys | 434 |
| Institution for feeble-minded | 1,467 |

These figures do not in all cases represent attendance, since as in the case of the institution for the feeble-minded, all the inmates are included whether in school work or not. Schools are also maintained at the reformatory and elsewhere.

Included in the list of private schools are a number of business colleges and others giving special instruction, and private institutions for training of young persons in special lines are found in many of the cities.

There is ample provision for training for the professions and skilled trades. There is a law school at the State university and at Drake university; a medical college is maintained at the State university with abundant equipment; dentistry is taught at the State university; pharmacy at the State university and at Highland Park college; veterinary science is taught at the State college, as well as agriculture, dairying, animal husbandry and like specialties; engineering is provided for at the State college and the State university. There are classes in theology at Drake university and at Dubuque college.

## HIGHER EDUCATION—PRIVATE INSTITUTIONS.

The educational scheme for Iowa, as planned from the outset, included provision for education in the higher branches, and in fact, colleges were established about the same time as the earliest of the free schools. Denmark academy was established in territorial days and continued until recent years. Two years before statehood there was established at Mt. Pleasant a seminary which in 1855 became the present Wesleyan university. In 1848 Iowa college was founded at Grinnell. Others followed rapidly, Cornell at Mt. Vernon and Central at Pella in 1853, Lenox at Hopkinton in 1856, Oskaloosa in 1861, and Tabor in 1866. Many of them have fine equipment and are accumulating large endowment funds.

These colleges have land and buildings and equipment valued at over six million dollars and have an income of over a million and a half dollars. With 671 members of the faculty, including the instructors for special work, they enrolled in 27 colleges a total of 10,148 students in the school year 1914-15. Their graduates from liberal arts courses numbered 581. Their reports as to faculty and instructors, value of property and income for 1914-15 were as follows:

## COLLEGES IN IOWA.

| | Faculty | Students | Income | Valuation |
|---|---|---|---|---|
| Drake University, Des Moines.... | 47 | 1,061 | $ 189,618 | $ 513,905 |
| Highland Park Coll., Des Moines | 31 | 994 | 126,000 | 275,000 |
| Grinnell College, Grinnell ..... | 32 | 664 | 182,064 | 758,768 |
| Cornell College, Mt. Vernon..... | 40 | 683 | 132,079 | 388,000 |
| Simpson College, Indianola ..... | 30 | 616 | 46,868 | 271,000 |
| Morningside College, Sioux City.. | 25 | 577 | 44,247 | 352,000 |
| Dubuque (St. Joseph's) College, Dubuque ..... | 31 | 517 | 125,000 | 1,200,000 |
| Coe College, Cedar Rapids..... | 21 | 503 | 61,312 | 498,086 |
| Ellsworth College, Iowa Falls.... | 22 | 492 | 37,423 | 160,000 |
| Des Moines College, Des Moines. | 21 | 470 | 42,059 | 300,000 |
| Penn College, Oskaloosa ..... | 15 | 369 | 29,800 | 115,000 |
| Iowa Wesleyan Coll., Mt. Pleasant | 18 | 346 | 31,926 | 256,250 |
| Waldorf College, Forest City..... | 11 | 302 | 30,386 | 100,000 |
| Central Holiness Coll., Oskaloosa | 27 | 266 | 34,389 | 75,000 |
| Dubuque German College and Seminary, Dubuque ..... | 20 | 236 | 104,497 | 724,677 |
| Upper Iowa College, Fayette..... | 16 | 246 | 22,321 | 165,000 |
| Parsons College, Fairfield ..... | 20 | 218 | 38,216 | 201,569 |
| St. Ambrose College, Davenport. | 17 | 212 | ..... | ..... |
| Luther College, Decorah ..... | 18 | 243 | 37,173 | 248,700 |
| Central College, Pella ..... | 16 | 195 | 15,767 | 110,000 |
| Leander Clark College, Toledo... | 16 | 182 | 24,081 | 107,000 |
| Buena Vista College, Storm Lake | 15 | 184 | 22,621 | 82,300 |
| Graceland College, Lamoni ..... | 13 | 160 | 17,828 | 90,000 |
| Grand View College, Des Moines. | 10 | 130 | 18,000 | 50,000 |
| Lenox College, Hopkinton ..... | 15 | 127 | 9,520 | 84,150 |
| Tabor College, Tabor ..... | 14 | 79 | 8,000 | 190,000 |
| Wartburg College, Clinton ..... | 10 | 76 | 19,800 | 85,000 |
| State ..... | 571 | 10,148 | $ 1,450,995 | $ 7,401,405 |

## HIGHER EDUCATION—STATE INSTITUTIONS.

The State has established and supports three institutions of higher education under direction of the State Board of Education, in which institutions is given instruction in all collegiate and professional branches, and in normal, vocational and special work. The plan of state institutions of higher education approved by the first general assembly was for a State University at Iowa City with branches at Dubuque and Fairfield, and with normal departments at Oskaloosa, Andrew and Mt. Pleasant. Later the branches were abandoned and for a time the normal instruction was at the University, but afterwards an orphans' home was converted into a State Normal school. Under stimulus of the Morrill law an agricultural college was organized. Formerly these institutions were governed by separate boards which were abolished in 1909, when the present State Board of Education was created.

Under this same board the state has a College for the Blind, formerly managed by the State Board of Control, giving educational opportunities for blind children and including the secondary or high school branches.

These four educational institutions of the state have property, including endowments, aggregating $9,863,000. They have an annual income, derived chiefly from appropriations out of the general revenue of the state, but also from federal aid, endowment fund interest, tuitions, fees and other sources, of over two and a half million dollars. The State has invested in land, buildings and equipment at these institutions in the past ten years over five million dollars.

In the ten year period the number of members of the faculties regularly employed at the three institutions of higher education increased from 345 to 692 and the total enrollment increased from 5,694 to 10,127.

The record of results as shown by graduation of students for the college year 1914-15 is as follows:

| Classification of Graduates. | University | State college | Teachers' college |
|---|---|---|---|
| Liberal arts courses | 329 | | 48 |
| Industrial science | | 27 | |
| Normal courses | | | 337 |
| Agricultural department | | 152 | |
| Home economics | | 71 | |
| Law | 51 | | |
| Medicine | 26 | | |
| Dentistry | 56 | | |
| Engineering | 52 | 69 | |
| Pharmacy | 16 | | |
| Veterinary science | | 17 | |
| Other departments | | 16 | |
| Certificates | 31 | 61 | |
| Total | 561 | 413 | 385 |

The following shows the record made for ten years by the educational institutions now under the State Board of Education, in the matter of members of the faculties, exclusive of part-time instructors, and the total enrollment at each institution for the years named:

STATE EDUCATIONAL INSTITUTIONS, FACULTY AND STUDENTS.

| Years | University | | State College | | Teachers College | | Col. for Blind | |
|---|---|---|---|---|---|---|---|---|
| | Faculty | Students | Faculty | Students | Faculty | Students | Faculty | Students |
| 1906 | 151 | 1,815 | 127 | 1,389 | 67 | 2,490 | 12 | 160 |
| 1907 | 192 | 2,072 | 137 | 2,381 | 77 | 2,571 | 12 | 183 |
| 1908 | 191 | 2,315 | 153 | 2,381 | 83 | 2,478 | 11 | 151 |
| 1909 | 207 | 2,473 | 151 | 2,631 | 84 | 2,545 | 12 | 164 |
| 1910 | 205 | 2,352 | 171 | 2,350 | 92 | 2,548 | 11 | 167 |
| 1911 | 200 | 2,090 | 172 | 2,307 | 92 | 2,500 | 16 | 139 |
| 1912 | 218 | 2,090 | 185 | 2,510 | 98 | 2,425 | 14 | 126 |
| 1913 | 223 | 2,255 | 203 | 2,882 | 103 | 2,692 | 16 | 136 |
| 1914 | 246 | 2,669 | 262 | 3,458 | 106 | 2,978 | 16 | 121 |
| 1915 | 274 | 2,996 | 303 | 3,629 | 115 | 3,502 | 19 | 135 |

The State has a large investment in property at the state educational institutions. An inventory of this property shows as follows as of date June 30, 1915:

INVENTORY STATE EDUCATIONAL INSTITUTIONS.

| Property Classification. | Iowa State College | State University | Iowa State Teachers' College | Total |
|---|---|---|---|---|
| Real estate | $ 210,000 | $ 400,000 | $ 20,000 | $ 630,000 |
| Buildings | 2,300,000 | 2,300,000 | 835,000 | 5,435,000 |
| Residences | 60,000 | 25,000 | 25,000 | 110,000 |
| Equipment of departments | 524,000 | 666,000 | 200,000 | 1,390,000 |
| General equipment | 227,000 | 356,000 | 50,000 | 633,000 |
| Furniture | 152,000 | 146,000 | 75,000 | 373,000 |
| Value of property July 1, 1915 | $ 3,473,000 | $ 3,893,000 | $ 1,205,000 | $ 8,571,000 |
| Endowment Fund, June 30, 1914 | $ 687,000 | $ 260,000 | ---------- | $ 947,000 |
| Gifts, etc. | ---------- | 145,000 | ---------- | 145,000 |
| Total inventory | $ 4,160,000 | $ 4,298,000 | $ 1,205,000 | $ 9,663,000 |

The figures as to real estate values are approximately correct, and also as to endowment fund. The last inventory for the College for the Blind showed a value of $200,047.78.

In Tables No. 45 to 48 will be found a detailed report as to income of each of the institutions under the State Board of Education.

The State University was established in Iowa City in 1847. Gifts of land provided an endowment fund. When the state capital was removed, the capitol building was made the central structure of the university group. Additional land has been secured and

buildings erected and equipped for all departments properly related to a university.

The State College of Agriculture and Mechanic Arts was opened on a farm near Ames in 1869, has an endowment fund and receives aid from the United States for the college and for the experiment station and extension work. It has the largest and most beautiful campus in the state and an extensive equipment.

The State Teachers College at Cedar Falls was opened in 1876 but there had been provision for normal instruction elsewhere. The name was changed from State Normal School a few years ago and the scope of the work has been enlarged and extended.

Since the board of education has been in charge, the College for the Blind at Vinton has been greatly improved as to equipment and in the matter of educational methods.

The reports of these various institutions show income as follows:

| | |
|---|---|
| State University, year 1914-15 | $ 986,513.56 |
| State College, year 1914-15 | 1,296,943.43 |
| State Teachers' College, biennium 1913-14 | 665,528.47 |
| College for the Blind, year 1915 | 47,962.22 |

This money is used in part for buildings and improvements and in part for support. The State has provided by appropriation out of the general revenue of the state for support of the institutions under the State Board of Education $1,966,600 annually.

---

## LIBRARIES.

Libraries of reference books and popular literature, and collections of historical, scientific and other materials, are numerous in Iowa and more than 3,355,000 volumes are available to the public. The State library has a collection of valuable books, many of them rare and beyond price, and has an extensive law department and a legislative reference department. There is connected with the Historical department library a large collection of bound volumes of newspapers, maps, autographs, portraits, charts, manuscripts and a historical museum. The old records of the state are preserved in the archives department. The State Library Commission is engaged in encouraging library work and extension and has direction of a traveling library which circulates all over Iowa.

There are entensive libraries at the state educational and other institutions and a historical library and collection under control

of the State Historical Society. The private colleges all have large libraries and there are in the small libraries of the schools of the state 1,264,291 volumes, the support of which is compulsory.

There are 131 free public libraries, housed in buildings especially constructed for their use and maintained by taxes in the cities and towns. Of these, 34 are in incorporated towns and the others in the cities.

The following is the reported number of volumes in the libraries of the state:

| | |
|---|---|
| State, General, Law and Legislative Reference | 139,615 |
| State Historical Department library | 18,294 |
| State traveling library | 32,368 |
| State Educational Institution libraries | 211,461 |
| State Historical Society library | 40,883 |
| State Institution libraries | 39,225 |
| Miscellaneous or special libraries | 100,000 |
| Association and Subscription libraries | 59,508 |
| College and Academy libraries | 323,761 |
| Free public libraries | 1,126,073 |
| Public school libraries | 1,264,291 |
| Total | 3,355,479 |

## NEWSPAPERS AND PERIODICALS.

There are published in Iowa 1,007 newspapers and periodicals, of which 849 are general newspapers, and the remainder are special publications.

Of the general newspapers there are sixty-one that are issued daily. There are two other daily publications, one a live stock or market paper, and the other devoted to real estate and legal matters. Two of the daily papers are published in German and all the remainder are in English.

There are 745 weekly newspapers, of which twenty-five are printed in foreign languages and one is in the interest of the Negroes. There are forty-two semi-weekly or tri-weekly general newspapers.

The publications less often than once a week are devoted generally to education, temperance, agriculture, labor or special subjects.

There are sixty-three daily papers issued in the state, published in thirty of the cities. They are issued from fifty-seven different offices, there being six of the offices issuing two papers each, one

morning and one evening. There are seven daily papers issued exclusively morning and forty-four that are exclusively evening publications.

PERIODICALS ISSUED IN IOWA.

| Class of Publications | Daily | Weekly | Semi-weekly | Monthly | Semi-monthly | Quarterly | Total |
|---|---|---|---|---|---|---|---|
| General newspapers, in English language | 59 | 719 | 36 | ------ | ------ | ------ | 814 |
| General newspapers, in foreign language | 2 | 25 | 6 | ------ | 1 | ------ | 34 |
| General newspapers, Negro | ------ | 1 | ------ | ------ | ------ | ------ | 1 |
| Educational and college | ------ | 11 | 3 | 19 | 8 | 7 | 48 |
| Religious, temperance, etc. | ------ | 18 | ------ | 19 | 6 | 5 | 48 |
| Home, literary, historical | ------ | 1 | ------ | 3 | ------ | 2 | 6 |
| Agricultural, live stock and dairying | ------ | 3 | ------ | 5 | 2 | 1 | 11 |
| Labor and labor unions | ------ | 5 | ------ | 2 | 1 | ------ | 8 |
| Fraternal societies | ------ | ------ | ------ | 10 | 1 | ------ | 11 |
| Trade and miscellaneous | 2 | 2 | ------ | 15 | 3 | 4 | 26 |
| Total | *63* | *785* | *45* | *73* | *22* | *19* | *1,007* |

There is included in the list, classed as semi-weekly, three publications in English that are issued three times a week. One of the foreign language publications listed as semi-monthly is issued three times a month.

DAILY NEWSPAPERS OF IOWA.

| Size of Cities | Number | | Circulation | |
|---|---|---|---|---|
| | | | Average | Aggregate |
| Published in cities of 100,000 or over | 5 | 20 | 19,000 | 380,000 |
| Published in cities of 50,000 to 100,000 | 5 | | | |
| Published in cities of 40,000 to 50,000 | 10 | | | |
| Published in cities of 30,000 to 40,000 | 4 | 20 | 7,000 | 140,000 |
| Published in cities of 20,000 to 30,000 | 7 | | | |
| Published in cities of 15,000 to 20,000 | 9 | | | |
| Published in cities of 10,000 to 15,000 | 5 | 23 | 3,200 | 73,600 |
| Published in cities of 5,000 to 10,000 | 16 | | | |
| Published in cities of 4,000 to 5,000 | 2 | | | |
| Total | 63 | | 8,130 | 593,600 |

A table showing the distribution of the daily newspapers with regard to the size of the cities in which published shows that they are well located in cities of all sizes. There are twenty of the papers published in cities of 40,000 or over and their average circulation as compiled from reports to directories is 19,000. In cities of 15,000 to 40,000 there are twenty papers published, with an average circulation of 7,000. In cities from 4,000 to 15,000 there are twenty-three published with an average circulation of 3,200. Only about one-third of the daily newspaper offices also issue weekly editions.

## CHURCHES AND CHURCH MEMBERSHIP.

The number of church congregations reported was 397 more than ten years ago. Statistics were sought directly from pastors by means of cards addressed to them from lists furnished by persons interested in the various church organizations. In many cases it was found impossible to secure responses, but all the facts are given as reported.

The church membership reported is 928,417, which is 346,577 more than ten years ago. The aggregate value of church property is reported at $47,717,451, which is $22,894,852 more than ten years ago. The following is a comparison of the totals for 1905 and 1915:

COMPARISON OF CHURCH STATISTICS.

| | 1905 | 1915 |
|---|---|---|
| Number of congregations | 3,821 | 4,218 |
| Number of members | 581,840 | 928,417 |
| Number of Sunday school scholars | 322,262 | 441,768 |
| Number of churches | 3,610 | 3,975 |
| Number of halls | 60 | 237 |
| Seating capacity | 1,155,648 | 1,312,903 |
| Value of church property | $20,918,960 | $40,061,669 |
| Number of parsonages | 1,966 | 2,590 |
| Value of parsonages | $ 3,903,639 | $ 7,655,782 |
| Total value of church property | $24,822,599 | $47,717,451 |

Table No. 52 gives the facts reported in detail for the several denominations and for the various counties. A comparison as to church membership for the various organizations as between 1905 and 1915 is herewith given:

MEMBERSHIP BY DENOMINATIONS.

| Denomniations | 1905 | 1915 |
|---|---|---|
| Adventist bodies— | | |
| Advent Christian | | 395 |
| Seventh Day Adventist | | 2,401 |
| Church of God in Christ | | 326 |
| Baptist bodies— | | |
| Baptists, regular | 33,620 | 39,321 |
| Baptists, colored | 1,577 | 1,210 |
| Brethren in Christ | | 41 |
| Catholics | 143,639 | 206,701 |
| Christan Union | | 515 |
| Christian (Christian Conn.) | | 1,321 |
| Church of Christ, Scientist | 1,520 | |
| Congregationalists | 33,739 | 35,538 |
| Disciples of Christ, Christians | 37,443 | 60,720 |
| Dunkers— | | |
| Brethren (Progressive) | 695 | 1,312 |
| Church of the Brethren | 2,536 | 2,773 |
| Evangelical bodies— | | |
| Evangelical Association | | 5,236 |
| German Evangelical Synod | | 8,084 |
| Swedish Evangelical Free Church | | 828 |
| United Evangelical | | 2,951 |

| Denominations | 1905 | 1915 |
|---|---|---|
| Friends | 8,604 | 6,629 |
| Jews | 746 | 1,504 |
| Latter-day Saints, Reorganized | 7,544 | 10,216 |
| Lutherans | 83,536 | 107,523 |
| Mennonite bodies— | | |
| Amana Society | | 1,575 |
| Mennonite | | 2,168 |
| Methodist bodies— | | |
| Methodist Episcopal | 149,085 | 325,959 |
| Methodist Episcopal, African | 1,496 | 1,585 |
| Free Methodist | 828 | 1,544 |
| Methodist Protestant | | 2,586 |
| Wesleyan Methodist | | 355 |
| Pentecostal Church of the Nazarene | | 661 |
| Presbyterian bodies— | | |
| Presbyterian Church in the United States | 43,423 | 47,059 |
| Reformed Presbyterian (Covenanted) | | 721 |
| United Presbyterian | 8,442 | 9,049 |
| Protestant Episcopal | 6,831 | 7,233 |
| Reformed bodies— | | |
| Bohemian Reformed | | 380 |
| Christian Reformed | | 4,323 |
| Reformed Church in America | | 6,694 |
| Reformed Church in the United States | | 4,073 |
| Salvation Army | 1,924 | 3,697 |
| Spiritualists | | 284 |
| Unitarians | 1,831 | 1,344 |
| United Brethren in Christ | 11,133 | 10,366 |
| Universalists | | 1,134 |
| Volunteers of America | | 72 |

## FAIRS IN IOWA.

A State Fair was held and local fairs in nearly every county before the State was ten years old, and they have continued to the present time. The State gives aid to all these fairs. The property used for the annual State Fair is owned by the State, which has appropriated for ground and buildings $514,111.47. County and district fairs receive a bonus from the State proportionate to the premiums paid, which amounted in 1915 to $48,085.98. The State also gives a bonus to associations conducting farmers' institutes and this aid in 1915 amounted to $5,219.38, and State aid for farmers' short course schools aggregated $1,432.24.

The property owned by the State and dedicated to the use of the annual State Fair comprises 283 1-3 acres, which with buildings and equipment is valued at $1,188,110. The land alone is valued at $461,833.27.

The attendance at the last annual State Fair was 245,066 and premiums were paid aggregating $69,598. The attendance reported at the county and district fairs was 1,115,605. Eleven short courses reported attendance of 23,095 and the farmers' institutes were attended by 157,214 persons.

STATISTICS OF FAIRS, 1915.

| | State Fair | County and District Fairs |
|---|---|---|
| Number of fairs held | 1 | 93 |
| Value of fair property | $ 1,188,110 | $ 988,128 |
| Receipts for 1915 from fairs | 165,604 | 516,849 |
| Total receipts of associations | 265,189 | 742,014 |
| Number of live stock exhibitors | 522 | 4,144 |
| Total number of exhibitors | 1,936 | 20,687 |
| Premiums paid 1915 fairs | 69,598 | 117,378 |
| Attendance | 245,066 | 1,115,605 |

---

## AGRICULTURAL STATISTICS.

The enumerators were instructed to return information as to farms and general agricultural statistics for all places of 10 acres or over. Ten years ago, the state enumerators followed the plan of the Federal census in including all places of 3 acres or over as farms. By reason of the change from 3 acres to 10 acres, as the minimum size of farms, the census for 1915 shows a decrease in the number of farms and in the number of acres included in farms and an increase in the number of acres per farm. This may be wholly due to the change in the minimum acreage of farms.

Reports were secured from 199,755 farmers operating that number of farms, as against 209,163 ten years ago.

The number of acres reported as included in farms is 32,951,-056, a decrease of 277,000 from the previous census.

The average size of the farms reported upon increased from 158 acres to 164 acres, and the value of each farm, land alone being considered, increased from $7,420.55 to $17,582.47. If land and buildings are considered together, as is done in the matter of assessment, the average value of farms and buildings is found to be $19,984.98 as against $8,872.78 ten years ago. The increase in value of farms, buildings and equipment in the form of implements and machinery has been even more pronounced and this now averages $20,287.91.

The value of the land and buildings per acre as reported to the enumerators was $121.15 as against $55.85 ten years ago. There has been a slight increase in the number of tenant farmers and acres operated under leases as compared to 10 years ago.

FARM COMPARISONS.

| | 1905 | 1915 |
|---|---|---|
| Percentage of tenant farmers to total | 33.9 | 41.0 |
| Percentage acres leased to total acres | 40.1 | 48.4 |
| Average acres in each farm | 158 | 164 |
| Average value per acre, land alone | $ 46.96 | $ 107.21 |
| Average value per acre, land and buildings | 55.85 | 121.15 |
| Average value of farms, land alone | 7,420.55 | 17,582.47 |
| Average value land and buildings | 8,872.78 | 19,984.98 |
| Average value per farm, with equipment | 9,069.91 | 20,287.91 |

The total value of farm land and the equipment thereof is now reported at over $4,000,000,000, which is more than twice as much as it was ten years before. The major part of this increase has been in the value of the land alone.

FARMS, EQUIPMENT AND VALUE.

| | 1905 | 1915 |
|---|---|---|
| Total farms | 209,163 | 199,755 |
| Total acres in farms | 33,228,448 | 32,951,056 |
| Value of farm land | $ 1,552,106,449 | $ 3,512,196,460 |
| Value of buildings | 303,750,975 | 479,903,698 |
| Value of farm machinery | 41,232,368 | 60,512,235 |
| Value of land and equipment | 1,897,089,792 | 4,052,612,393 |

The enumerators for 1915 secured information as to the number of farmers operating only their own land, separate from those who not only operated their own land, but leased land in addition thereto. The number who operate their own land exclusively is 90,797 and those who operate their own land and also some that is rented is 26,951. A similar division is made as to the number operating land under cash lease and share lease. The total number of tenant farmers is 82,007, as against 70,939 ten years ago. There has been a corresponding decrease in the number of acres operated exclusively by the owners and an increase in the number of acres operated under lease.

FARM OCCUPATION AND TENANTRY.

| | 1905 | 1915 |
|---|---|---|
| Number of farmers | 209,163 | 199,755 |
| Farmers operating only land owned | ---------- | 90,797 |
| Farmers operating land owned and leased | ---------- | 26,951 |
| Farmers of two last named classes | 138,224 | 117,748 |
| Farmers operating land leased for cash | ---------- | 44,407 |
| Farmers operating for share crop | ---------- | 23,586 |
| Farmers operating for cash and share | ---------- | 14,014 |
| Total farmers operating only leased land | 70,939 | 82,007 |
| Acres owned by operator | 19,882,464 | 16,987,596 |
| Acres leased for cash | ---------- | 9,582,883 |
| Acres leased for share crop | ---------- | 6,380,577 |
| Acres leased for cash or share crop | 13,345,645 | 15,963,460 |
| Total acres farmed | 33,228,448 | 32,951,056 |

## LIVE STOCK AND FARM CROPS.

The value of farm animals and poultry in Iowa is $350,621,975. This is $132,000,000 more than that reported ten years ago, an increase of 60 per cent.

The value of farm and garden crops produced for the year 1914 was $437,225,662. This is $190,000,000 more than the value reported for ten years before, or an increase of 76 per cent.

The value returned for cattle is greater in the aggregate than for any other class of live stock, but the value of horses, mules, asses and other draft animals is only five million dollars less. The following shows the values reported for 1905 and 1915:

VALUE OF LIVE STOCK.

| | 1905 | 1915 |
|---|---|---|
| Poultry | $ 8,083,184 | $ 13,800,363 |
| Horses, mules, etc. | 82,817,016 | 135,924,253 |
| Cattle | 91,019,753 | 140,978,731 |
| Swine | 34,464,153 | 57,019,987 |
| Sheep and goats | 2,063,362 | 2,898,641 |
| Total | $ 218,447,468 | $ 350,621,975 |

The greatest increase in value of the farm crops is in the grain crops, the value for 1915 being almost double that for ten years before. A decrease in value is reported for potatoes, vegetables and fruit. Dairy products occupy third place as to value and eggs are fourth in value. The values reported for 1905 and 1915 are:

FARM CROPS AND PRODUCE.

| | 1904 | 1914 |
|---|---|---|
| Grain crops | $ 162,599,710 | $ 315,912,811 |
| Hay, forage and other crops | 29,673,900 | 50,746,183 |
| Hay and grass seed | 2,100,481 | 3,059,847 |
| Potatoes and vegetables | 6,701,985 | 5,898,440 |
| Fruits and berries | 5,355,554 | 1,664,418 |
| Eggs | 10,794,193 | 20,593,720 |
| Dairy products | 30,687,274 | 38,779,869 |
| Wool | 313,980 | 570,374 |
| Total | $ 247,227,077 | $ 437,225,662 |

## LIVE STOCK AND POULTRY.

The value of draft animals increased in the ten years by over $55,000,000 and is now reported to the enumerators as $135,924,-253. A comparison of the statistics for the two census years indicated a steady increase in the number of horses, mules and other draft animals and such an increase in the colts and younger

animals as would assure no reduction in the number for the immediate future.

The cattle are now worth $140,978,731, although the number of animals reported is less by over one-half million than ten years ago. The reduction has been uniform in various classes of cattle. The greatest increase in value, however, has been in the dairy animals.

The comparative table shows a slight increase in the number of swine which is now reported at 6,683,476. The value of the swine has increased from $34,464,153 in 1905 to $57,019,987 in 1915. There has been a slight increase in the number of sheep and goats in the ten years and some increase in the value thereof. The value of the poultry of the state is reported as $13,800,363 as against $8,083,184 ten years ago.

The increase in value of all live stock was about $122,000,000.

LIVE STOCK.

| Animals | 1905 | | 1915 | |
|---|---|---|---|---|
| | Number | Value | Number | Value |
| Horses, Mules, etc.— | | | | |
| Colts under one year | 116,404 | $ 3,911,153 | 154,690 | $ 6,681,412 |
| Horses one year and under two | 148,208 | 7,451,020 | 182,581 | 12,261,022 |
| Horses two years and over | 974,077 | 67,918,522 | 1,060,504 | 109,884,173 |
| Mules and asses | 45,383 | 3,526,768 | 66,622 | 7,087,621 |
| Other farm animals | 209 | 9,553 | 596 | 10,025 |
| Total horses, mules, etc. | 1,284,251 | $ 82,817,016 | 1,464,993 | $ 135,924,253 |
| Cattle— | | | | |
| Calves under one year | 1,354,360 | $ 11,471,714 | 1,300,682 | $ 21,977,654 |
| Steers one and under two | 621,225 | 11,700,852 | 481,587 | 16,016,988 |
| Steers two and under three | 490,041 | 15,075,776 | 323,307 | 16,902,360 |
| Steers three and over | 72,103 | 2,760,695 | 36,827 | 2,379,380 |
| Bulls one and over | 87,088 | 3,309,239 | 88,426 | 4,701,344 |
| Heifers one and under two | 480,950 | 6,948,542 | 458,811 | 12,986,972 |
| Milk cows two and over | 1,315,888 | 31,152,802 | 1,099,680 | 48,416,139 |
| Cows not milk | 333,386 | 8,600,133 | 399,636 | 17,597,894 |
| Total cattle | 4,755,041 | $ 91,019,753 | 4,188,956 | $ 140,978,731 |
| Swine— | | | | |
| Swine under 6 months | ---------- | ---------- | 2,026,913 | $ 10,062,960 |
| Swine 6 months and over | ---------- | ---------- | 4,656,563 | 46,957,027 |
| Total swine | 6,447,630 | $ 34,464,153 | 6,683,476 | $ 57,019,987 |
| Sheep— | | | | |
| Lambs under one year | 142,188 | $ 458,075 | 167,940 | $ 723,139 |
| Ewes | 319,507 | 1,359,541 | 353,684 | 1,857,344 |
| Rams and wethers | 39,048 | 169,748 | 53,450 | 286,365 |
| Total sheep | 500,743 | $ 1,987,364 | 575,074 | $ 2,866,848 |
| Goats | 21,140 | 75,998 | 9,387 | 31,793 |
| Fowls | 23,471,063 | 8,083,184 | 28,115,683 | 13,800,363 |
| Total | ---------- | $ 218,447,468 | ---------- | $ 350,621,975 |

## AGRICULTURAL PRODUCTS.

The value of agricultural products as reported increased in the ten years by about $190,000,000 and the aggregate for 1915, being the report on the crop harvested and used in 1914, is $437,225,-662. This includes the value of wool, dairy products and eggs, but does not include any portion of the live stock sold or marketed or used during the year.

The value of grain crops practically doubled in the ten years, all showing increases except barley and buckwheat. Corn still holds the first place with a value of $223,680,692, and next in value is oats and then wheat. The most pronounced increase was in the value of wheat which, in 1915, was reported as more than three times as much as in the previous ten years.

In the hay and forage crops, the big value is still in timothy hay, $27,977,850. The alfalfa crop is reported as worth more than twenty-four times as much as it was in 1904, the value being returned as $2,607,487.

The value of silage is reported as $4,308,990, no report having been made on that ten years ago.

There was only a slight increase in the value of grass seeds generally.

There was a decline in the value of garden crops and especially of vegetables.

The value of fruit and berries showed a decline in the ten-year period.

The report upon the value of eggs produced shows a total of $20,593,720 as against practically one-half that amount ten years before.

The value of dairy products increased from $30,687,274 to $38,779,869.

FARM, ORCHARD AND GARDEN CROPS.

| | 1904 | | | 1914 | | |
|---|---|---|---|---|---|---|
| Grain Crops— | Acres | Bushels | Value | Acres | Bushels | Value |
| Corn | 9,542,956 | 346,577,988 | $117,688,099 | 9,794,437 | 397,117,376 | $223,680,692 |
| Wheat | 517,274 | 5,859,747 | 4,787,042 | 917,309 | 16,455,265 | 14,733,138 |
| Oats | 4,315,637 | 134,150,609 | 34,225,390 | 5,285,440 | 178,330,591 | 72,433,992 |
| Barley | 424,550 | 15,769,505 | 5,334,820 | 300,062 | 7,463,395 | 4,199,810 |
| Rye | 66,065 | 924,950 | 480,080 | 71,979 | 1,025,201 | 839,208 |
| Buckwheat | 10,590 | 118,045 | 84,279 | 2,155 | 30,355 | 25,971 |
| Total grain crops | 14,877,102 | 503,400,844 | $162,599,710 | 16,371,382 | 600,422,183 | $315,912,811 |

| | 1904 | | | 1914 | | |
|---|---|---|---|---|---|---|
| Hay and Forage— | Acres | Tons | Value | Acres | Tons | Value |
| Clover | 207,171 | 315,921 | $ 1,319,592 | 699,982 | 989,356 | $ 8,452,866 |
| Timothy | 3,314,149 | 4,594,860 | 21,647,150 | 2,567,824 | 2,943,294 | 27,977,850 |
| Millet and Hungarian | 66,821 | 119,281 | 416,601 | 25,826 | 44,228 | 320,955 |
| Alfalfa | 10,351 | 25,724 | 107,144 | 132,298 | 275,437 | 2,607,487 |
| Wild hay | 996,122 | 1,313,518 | 4,220,151 | 671,155 | 767,089 | 5,594,668 |
| Other forage crops | | | 771,128 | 94,889 | 237,195 | 1,336,798 |
| Silage | | | | 133,642 | 1,080,540 | 4,308,990 |
| Other farm products | | | 192,134 | | | 146,569 |
| Total hay and forage | 4,594,624 | 6,369,304 | $ 28,673,900 | 4,325,616 | 6,337,139 | $ 50,746,183 |
| Seeds— | Acres | Bushels | Value | Acres | Bushels | Value |
| Flax seed | 24,997 | 300,943 | $ 320,227 | 15,545 | 114,540 | $ 144,854 |
| Clover seed | 30,138 | 43,632 | 234,933 | 106,385 | 131,699 | 972,656 |
| Timothy seed | 332,275 | 1,357,382 | 1,507,631 | 210,049 | 857,712 | 1,900,435 |
| Other grass seeds | | 52,398 | 37,690 | 2,915 | 33,113 | 41,902 |
| Total seeds | 387,410 | 1,754,355 | $ 2,100,481 | 334,894 | 1,137,064 | $ 3,059,847 |
| Garden Crops— | Acres | Bushels | Value | Acres | Bushels | Value |
| Sweet corn | | 1,684,395 | $ 594,262 | 3,428 | 102,481 | $ 78,587 |
| Potatoes | | 16,658,728 | 4,520,780 | 85,931 | 8,453,843 | 4,422,438 |
| Sweet potatoes | | 284,524 | 141,816 | 1,825 | 135,247 | 93,487 |
| Vegetables | | | 3,445,127 | | | 1,303,928 |
| Total garden crops | | 18,627,647 | $ 6,701,985 | 91,184 | 8,691,571 | $ 5,898,440 |
| Orchard— | | | Value | | | Value |
| Apples | | | $ 2,597,033 | | | $ 413,483 |
| Peaches | | | 118,477 | | | 308,906 |
| Plums | | | 329,164 | | | 160,904 |
| Cherries | | | 520,288 | | | 306,887 |
| Other tree fruits | | | 54,744 | | | 19,125 |
| Total tree fruits | | | $ 3,619,712 | | | $ 1,149,305 |
| Small Fruits— | | | Value | | | Value |
| Berries | | | | | | $ 276,703 |
| Grapes | | | | | | 221,377 |
| Other small fruits | | | | | | 17,033 |
| Total berries | | | $ 1,735,842 | | | $ 515,113 |
| Other Produce— | | | Value | | | Value |
| Eggs produced, doz. | | 79,456,462 | $ 10,794,193 | | 120,930,552 | $ 20,593,720 |
| Dairy products | | | 30,687,274 | | | 38,779,869 |
| Wool, pounds | | 1,565,808 | 313,980 | | 2,688,246 | 570,374 |
| Total | 19,859,136 | | $247,227,077 | 21,123,076 | | $437,225,662 |

## MANUFACTURES AND FACTORY PRODUCTION.

Manufactured products, turned out from factories and excluding hand work and the smaller establishments, amounted in value in 1914 to $310,954,000.

The capital invested amounts to $233,373,000. Persons engaged in manufacture were 84,949.

The United States Bureau of the Census compiled statistics for the year 1914 and from an advance copy of the summary the accompanying facts are secured. The summary shows a considerable increase at the census of 1914 as compared with that for 1909. In the order of their importance, from a percentage standpoint, the increases for the several items rank as follows: Salaries, 49.1 per cent; proprietors and firm members, 44.5 per cent; capital, 36.3 per cent; salaried employees, 23.9 per cent; primary horsepower, 23.0 per cent; wages, 22.5 per cent; materials, 20.4 per cent; value of products, 19.9 per cent; value added by manufacture, 19.1 per cent; wage earners (average number), 2.4 per cent; and number of establishments, 1.6 per cent.

### CAPITAL INVESTED.

The capital invested, as reported in 1914, was $233,373,000, a gain of $62,154,000, or 36.3 per cent, over $171,219,000 in 1909. The average capital per establishment was approximately $42,000 in 1914 and $31,000 in 1909. In this connection it should be stated that the inquiry contained in the census schedule calls for the total amount of capital, both owned and borrowed, invested in the business, but excludes the value of rented property, plant, or equipment which was employed in the conduct of manufacturing enterprises.

### COST OF MATERIALS.

The cost of materials used was $205,538,000 in 1914, as against $170,707,000 in 1909, an increase of $34,831,000, or 20.4 per cent. The average cost of materials per establishment was approximately $37,000 in 1914 and $31,000 in 1909. In addition to the component materials which enter into the products of the establishment for the census year there are included the cost of fuel, mill supplies, and rent of power and heat. The cost of materials, however, does not include unused materials and supplies bought either for speculation or for use during a subsequent period.

The census inquiry does not include amounts paid for miscellaneous expenses, such as rent of offices, royalties, insurance, ordinary repairs, advertising, traveling expenses, or allowance for depreciation.

## VALUE OF PRODUCTS.

The value of products was $310,954,000 in 1914 and $259,238,000 in 1909, the increase being $51,716,000, or 19.9 per cent. The average per establishment was approximately $55,000 in 1914 and $47,000 in 1909.

The value of products represents their selling value or price at the plants as actually turned out by the factories during the census year and does not necessarily have any relation to the amount of sales for that year. The values under this head also include amounts received for work done on materials furnished by others.

## VALUE ADDED BY MANUFACTURE.

The value added by manufacture represents the difference between the cost of materials used and the value of the products manufactured from them. The value added by manufacture was $105,416,000 in 1914 and $88,531,000 in 1909, the increase being $16,885,000, or 19.1 per cent. The value added by manufacture formed 33.9 per cent of the total value of products in 1914, and 34.2 per cent in 1909.

## SALARIES AND WAGES.

The salaries and wages amounted to $56,232,000 in 1914, and to $43,514,000 in 1909, the increase being $12,718,000, or 29.2 per cent.

The number of salaried employees was 14,132 in 1914, as compared with 11,402 in 1909, making an increase of 2,730, or 23.9 per cent.

The average number of wage earners was 63,123 in 1914, and 61,635 in 1909, the increase being 1,488, or 2.4 per cent.

The maximum number of wage earners, 67,856 for 1914, was employed during August, while the maximum number, 68,006 for 1909, was employed during September.

The minimum number of wage earners, 60,670, reported for 1914, was employed during December, and the minimum number, 55,649 for 1909, was employed during January.

| Manufactures | Census— 1914 | Census— 1909 | For cent of increase, 1909-1914 |
|---|---|---|---|
| Number of establishments | 5,615 | 5,528 | 1.6 |
| Persons engaged in manufactures | 84,949 | 78,360 | 8.4 |
| Proprietors and firm members | 7,694 | 5,323 | 44.5 |
| Salaried employees | 14,132 | 11,402 | 23.9 |
| Wage earners (average number during the year) | 63,123 | 61,635 | 2.4 |
| Wage earners, months: | | | |
| January | 61,060 | 55,649 | -------- |
| February | 60,866 | 56,081 | -------- |
| March | 62,146 | 57,912 | -------- |
| April | 62,982 | 60,328 | -------- |
| May | 62,990 | 61,440 | -------- |
| June | 63,670 | 62,581 | -------- |
| July | 63,530 | 62,215 | -------- |
| August | 67,856 | 66,408 | -------- |
| September | 67,095 | 68,006 | -------- |
| October | 63,652 | 64,097 | -------- |
| November | 60,959 | 62,895 | -------- |
| December | 60,670 | 62,018 | -------- |
| Primary horsepower | 191,141 | 155,384 | 23.0 |
| Capital | $ 233,373,000 | $ 171,219,000 | 36.3 |
| Services | 56,232,000 | 43,514,000 | 29.2 |
| Salaries | 16,364,000 | 10,972,000 | 49.1 |
| Wages | 39,868,000 | 32,542,000 | 22.5 |
| Materials | 205,538,000 | 170,707,000 | 20.4 |
| Value of products | 310,954,000 | 259,238,000 | 19.9 |
| Value added by manufacture (value of products less cost of materials) | 105,416,000 | 88,531,000 | 19.1 |

## MINERAL PRODUCTION.

Mineral production in Iowa has steadily increased, in volume and value, and is making more rapid gain now than at any period of the State's history.

The first settlement of Iowa was for the purpose of securing the hidden mineral wealth, by the mining of the lead and zinc ores from the "Mines of Spain." Aside from the fur industry, mining continued for many years as the sole source of support of the white men who opened the way for the agriculturist and manufacturer. Lead and zinc mining commenced when what is now Iowa was unknown save for the great rivers that marked its boundaries, then followed coal mining, and later the gypsum beds were worked and now the clay and cement industries have grown to enormous proportions. The increase in value of the annual product is steady as to coal, but has fluctuated more as to clay and cement. There has been a decline as to stone production.

The aggregate annual production of all minerals was valued at $26,282,275 in 1914, according to the reports to the Iowa Geological Survey, as against $15,903,044 ten years before.

A comprehensive statement as to mineral production in ten years follows:

| Year | Coal | Clay | Stone | Gypsum | Lead and zinc |
|---|---|---|---|---|---|
| 1905 | $ 10,495,593 | $ 3,408,547 | $ 533,509 | $ 589,055 | $ 1,500 |
| 1906 | 11,619,455 | 3,477,237 | 577,782 | 573,498 | 26,300 |
| 1907 | 12,258,012 | 3,733,476 | 648,135 | 730,383 | 58,400 |
| 1908 | 11,772,228 | 4,078,627 | 569,775 | 564,688 | 26,799 |
| 1909 | 12,793,628 | 4,916,513 | 609,922 | 655,602 | 6,876 |
| 1910 | 13,903,913 | 5,335,036 | 639,831 | 943,849 | 12,128 |
| 1911 | 12,663,507 | 4,436,839 | 817,121 | 871,752 | 5,400 |
| 1912 | 13,152,088 | 4,524,492 | 998,236 | 845,628 | 6,670 |
| 1913 | 13,496,710 | 5,575,581 | 853,202 | 1,157,939 | 4,150 |
| 1914 | 13,364,070 | 6,405,995 | 594,681 | 1,321,457 | ---------- |

| Year | Sand-lime brick | Mineral water | Sand and gravel | Cement | Total |
|---|---|---|---|---|---|
| 1905 | $ 38,642 | $ 36,200 | ---------- | ---------- | $ 15,903,044 |
| 1906 | 38,255 | 27,549 | $ 74,380 | ---------- | 16,414,447 |
| 1907 | 55,618 | 33,400 | 110,501 | ---------- | 17,627,925 |
| 1908 | 42,881 | 58,900 | 976,549 | ---------- | 18,090,447 |
| 1909 | 48,210 | 14,116 | 458,829 | $ 862,025 | 20,365,721 |
| 1910 | 31,269 | 27,175 | 464,863 | 1,386,508 | 22,744,572 |
| 1911 | 25,300 | 20,500 | 393,649 | 1,881,253 | 21,115,321 |
| 1912 | ---------- | 11,325 | 563,409 | 2,790,396 | 22,891,244 |
| 1913 | ---------- | 7,369 | 528,066 | 3,972,876 | 25,595,884 |
| 1914 | ---------- | 30,179 | 556,868 | 4,008,915 | 26,282,275 |

## BITUMINOUS COAL.

Production of coal in Iowa commenced in territorial days and has grown steadily, with no indication of exhaustion of the supply. It was not until 1875 that the annual production was over a million tons, but by 1904 it had increased to six and a half million tons.

The coal area of the state is mainly along the lower part of the Des Moines river valley, but it extends northward to Fort Dodge and there are a few mines in the southwestern part of the state. Coal is mined in 252 mines in 22 counties of the state. The coal is a bituminous coal of good quality, the veins worked being from 4 to 8 feet in thickness. Working conditions in the mines are excellent and there is the best of state supervision and rigid regulation for protection of life.

There has been mined from the coal beds of the state about 200 million tons of the product, and it has been estimated, after careful study of the coal beds, that there still remains nearly 30,000 million tons of coal.

A large part of the coal mined in Iowa is used locally but there is some shipment to other states. The railway companies use it in large amount and several of them have purchased mine rights and have established extensive coal mines for their own use. The state has been free from controversies between the miners and operators, and wage conditions are such as to assure steadiness of work. There has been an increase from about 15,000 men employed in mine operation in 1905 to 16,057 in 1914.

COAL PRODUCTION.

| Year | Tons | Value | Average price | Average number of men employed |
|---|---|---|---|---|
| 1905 | 6,740,901 | $ 10,495,593 | $ 1.56 | 14,959 |
| 1906 | 7,266,224 | 11,619,455 | 1.60 | 15,260 |
| 1907 | 7,574,322 | 12,258,012 | 1.62 | 15,585 |
| 1908 | 7,149,517 | 11,772,228 | 1.65 | 16,439 |
| 1909 | 7,757,762 | 12,793,628 | 1.65 | 17,286 |
| 1910 | 7,928,120 | 13,903,913 | 1.75 | 16,666 |
| 1911 | 7,331,648 | 12,663,507 | 1.73 | 16,599 |
| 1912 | 7,289,529 | 13,152,088 | 1.80 | 16,370 |
| 1913 | 7,525,936 | 13,496,710 | 1.79 | 15,757 |
| 1914 | 7,452,022 | 13,364,070 | 1.79 | 16,057 |

The table of coal production by counties shows that the coal producing area is changing from year to year and that there has been generally an extension of the area. Table No. 67 gives details as to production by counties.

STONE.

Development of the stone industry was commenced early in the State's history. Originally the stone produced in Iowa was used practically all for building purposes. The increasing use of brick and concrete for this purpose has lessened the demand for stone. There is some compensation, however, in that the demand for crushed stone for various uses is increasing and the movement for highway improvement promises to greatly increase the demand for stone. The high point seems to have been reached in 1912 when nearly a million dollars' worth of stone was used. There has been a decline in the amount of burned lime produced, since cement has largely taken its place.

There is shown a tendency to abandonment of the smaller stone quarries and confining the production to the few counties where operations can be carried on to advantage. The leading counties in production now are Scott, Lee, Jones and Dubuque. As there

is no requirement of a report on production, the statistics secured are imperfect but show the general condition of the industry.

Thirty counties make reports on stone production and these reports, found in Table No. 68, show that the industry is subject to very great fluctuations.

## CLAY.

Clay products industries are possible in practically every county of the State and the industry appears to be at the beginning of its development. In 1895 there was reported a production valued at $1,870,000, which had grown to $3,487,000 in 1904. In 1914 the total value of clay products reported was $6,405,995.

The best development has been in the production of drain tile, which is in steady demand in every county of the State. The value of this product has more than doubled in ten years and comprises half of the entire clay industry of the State. There has also been a considerable increase in production of fancy and face brick and hollow blocks for building purposes. There has not been the growth in use of brick for paving purposes that had been noted the previous ten years.

## GYPSUM.

The gypsum industry continues to grow. The value of the product mined and sold was reported in 1890 at $47,000. In 1904 it was $469,000. Now it has gone up to $1,321,457. There is increasing use of plaster and stucco in the building trades and a better understanding of the usefulness of the product in the arts.

The gypsum area is small, having been confined to Webster county and vicinity. Recently, however, a mine in Appanoose county has been opened with shaft 560 feet deep and a vein said to be 10 feet thick.

## CEMENT.

There has been a very gratifying development in the industry of manufacture of cement from the abundant shales and limestones of the State. This is confined to two counties of the State —Polk and Cerro Gordo. It is possible to engage in cement production only in large mills and with abundant capital. All the mills that have been opened have prospered and are steadily enlarging their business. The first mill was opened in Mason City in 1908 and later, during 1910, the mill near Des Moines began operations.

In 1911 it was reported to the Geological Survey that the production was 1,952,000 barrels sold for $1,881,253.

In 1912 the report was a total of 3,190,000 barrels of a value of $2,790,396.

In 1913 there was produced 3,623,000 barrels and there was sold of the product $3,972,876 worth.

In 1914 the report showed a production of 4,233,707 barrels and the value of the product reported sold was $4,008,915.

## METALS.

The report on lead, zinc and other ore production is not very satisfactory, which fairly reflects the condition of the industry. There is only small production and it is not a steady and continuing business. It is confined to a small area in Dubuque and Allamakee counties.

Lead and zinc ore mining appears to have reached high mark for the decade in 1907 when the total value was reported at $58,400. These mines having been the first opened in what is now Iowa were worked out years ago. No production was reported for 1914. See Table No. 72.

The report on production of iron ore shows that some business is now being done. For some years the surface mines in Allamakee county were worked and then abandoned. More recently outside interests have opened up the mines and in 1913-15 up to November of the latter year a total of 30,240 tons of iron ore had been shipped.

## OTHER MINERAL PRODUCTION.

In addition to the information regarding the mineral products indicated above there have been collected by the Geological Survey statistics regarding other kinds of wealth secured from beneath the soil. These minor industries are showing some material development and are being encouraged. The production of sand and gravel for ten years is shown. See Table No. 74.

There is production of mineral water in Iowa at a number of places and progress has been made in developing a commercial business in the bottled waters. The table given shows the business done the past ten years. See Table No. 75.

For the years 1905-8 inclusive there was reported with the mineral water the mineral paint produced which amounted to from $3,000 to $6,000 a year, but this is not included in the given totals. The fluctuation in amount of business done is largely due to imperfect reporting rather than to changes in the business.

Mineral gas has been secured in Louisa county in small quantities. In 1911 the value was reported at $70, the next year $100, then $120 and in 1914 at $200.

There was a peat plant at Fertile and some peat was produced for use locally but no report has been received of operations.

General tables on mineral production are in Part III, Tables 67 to 75 inclusive.

---

## TRANSPORTATION.

In the little more than 60 years of railroad building in Iowa there has been constructed and is now in operation by steam power ten thousand miles of track and by electric power nearly five hundred miles of track.

There has been only unimportant extension of railroads in the past ten years, generally to close up gaps and connect detached portions of systems, the net addition of track for the steam roads being only about two hundred miles. However, every county seat has railroad facilities, as also has almost every town and village of a hundred or more inhabitants, and a 15-minute automobile journey connects every farm house in Iowa with a railroad station.

First surveys for a railroad were made in Iowa in 1852 and by 1856 a total of 123 miles was reported in use, extending so far into the interior as the then capital of the State. The next year a railroad was built up the Des Moines river valley, and in 1858 rails were laid westward from Burlington and Dubuque. The Des Moines river was bridged in 1866, and the State was crossed in 1867, by which time the aggregate mileage had become more than a thousand, and railroad building was extending into new and unsettled districts. By 1885 the mileage had reached 7,496 and by 1905 it was 9,800.

A part of the present interurban or electric mileage was formerly operated by steam, but the major part is new. Over 477 miles of track is now in electric operation.

The railroad companies make reports to the state in two forms, one report to the railroad commission, covering fiscal years, and the other to the executive council, covering calendar years. From the latter the main facts as to condition of the railroad business are obtained as follows, the figures being for the calendar year 1914 and mileage at the close of the year:

STEAM AND ELECTRIC RAILROADS.

| | Mileage | Gross earnings | Net earnings | Assessment | Taxes paid |
|---|---|---|---|---|---|
| Railroads | 10,016 | $ 89,950,216 | $ 23,092,491 | $ 78,880,376 | $ 3,596,436 |
| Interurbans | 477 | 2,996,366 | 930,310 | 1,810,491 | 101,746 |
| Total | *10,493* | $ *92,946,582* | $ *24,022,801* | $ *80,690,867* | $ *3,698,182* |

Tables showing in detail the growth of the railroad business are given in Part III. These show that in ten years the gross earnings, or aggregate receipts, of the railroads on Iowa business increased by $32,553,368, which was over 56 per cent increase. The reports to the railroad commission give additional information, and these reports, for the fiscal year ended June 30, 1914, give the following as to sources of income and as to employes:

TEN YEARS' GROWTH IN RAILROAD BUSINESS.

| | 1904 | 1914 |
|---|---|---|
| Steam Railroads— | | |
| Passengers carried, earning revenue | 10,373,037 | 26,470,389 |
| Tons freight carried | 19,222,692 | 54,328,520 |
| Revenue from passenger service | $ 14,026,795 | $ 22,123,381 |
| Revenue from freight service | $ 38,982,905 | $ 59,256,792 |
| Total revenue all sources | $ 57,692,095 | $ 88,537,613 |
| Number of employes | 38,009 | 49,877 |
| Compensation to employes | $ 25,064,557 | $ 37,980,957 |
| Electric Railroads— | | |
| Number passengers carried | 1,602,163 | 13,351,214 |
| Revenue from passenger service | $ 278,350 | $ 1,582,343 |
| Total operating revenue | $ 342,559 | $ 2,653,086 |
| Number of employes | | 1,667 |
| Compensation to employes | $ 73,523 | $ 1,033,202 |

## STEAM RAILROADS.

Leading facts regarding the business done by the steam railroads in the state the past ten years, with assessment and taxation, are given in the following table. For more detailed statement of business, see Tables 53 to 59 inclusive.

| Years | Gross earnings previous year | Net earnings previous year | Assessment for year named | Taxes paid previous year |
|---|---|---|---|---|
| 1906 | $ 62,792,307 | $ 19,258,953 | $ 62,337,199 | $ 2,089,351 |
| 1907 | 69,791,348 | 21,890,793 | 63,334,120 | 2,211,682 |
| 1908 | 73,081,792 | 18,919,330 | 63,457,616 | 2,312,742 |
| 1909 | 67,767,032 | 17,939,211 | 63,669,895 | 2,412,724 |
| 1910 | 72,169,276 | 16,144,583 | 63,729,447 | 2,505,375 |
| 1911 | 78,444,295 | 15,028,007 | 65,824,482 | 2,627,500 |
| 1912 | 77,984,583 | 16,986,595 | 65,951,962 | 2,721,391 |
| 1913 | 81,697,971 | 17,282,849 | 78,509,293 | 2,852,488 |
| 1914 | 87,815,833 | 20,663,997 | 78,669,112 | 3,138,504 |
| 1915 | 89,950,216 | 23,092,491 | 78,880,376 | 3,596,436 |

## RAILROAD CONSOLIDATION.

An analysis of the tables given will show that there has been much readjustment and consolidation of lines in recent years. Some comparisons of a 20-year period will show the tendency.

There are four systems reporting over 1,000 miles of track each in Iowa and six others with over 50 miles each. The business of these groups in 1914 was as follows:

RAILROAD BUSINESS SHOWN BY GROUPS.

| Groups | Mileage | Gross earnings | Net earnings |
|---|---|---|---|
| 1,000 miles or more— | | | |
| Chicago & Northwestern | 1,611 | $ 19,526,030 | $ 5,026,456 |
| Chicago, Milwaukee & St. Paul | 1,867 | 16,488,681 | 4,653,377 |
| Chicago, Rock Island & Pacific | 2,203 | 18,735,440 | 4,394,830 |
| Chicago, Burlington & Quincy | 1,366 | 12,659,210 | 4,229,231 |
| Total first group | 7,047 | $ 66,709,361 | $ 18,303,894 |
| 50 miles and less than 1,000— | | | |
| Chicago Great Western | 769 | $ 7,249,290 | $ 1,344,417 |
| Minneapolis & St. Louis | 798 | 4,788,099 | 1,164,618 |
| Illinois Central | 717 | 6,126,917 | 1,028,092 |
| Chicago, St. P., Minn. & Omaha | 76 | 1,257,550 | 449,290 |
| Wabash | 212 | 1,404,811 | 242,131 |
| Great Northern | 78 | 574,958 | 149,954 |
| Total second group | 2,650 | $ 21,401,625 | $ 4,378,502 |
| Total first and second groups | 9,697 | $ 88,110,987 | $ 22,682,396 |
| Total for 15 shorter lines | 319 | 1,839,228 | 410,095 |
| Total for state | *10,016* | $ *89,950,215* | $ *23,092,491* |

From this it will be seen that the group comprising the longest four systems, with 70 per cent of the mileage does 75 per cent of the business. The first and second groups, comprising ten roads, do over 97 per cent of the business.

Twenty years ago the four systems in the first group had 4,517 miles of track, now increased to 7,047. Instead of 6 others with 50 miles each, and a total of 2,650 miles, there were then 19 others with 50 miles or more each and total of 3,318 miles. Then there were 15 shorter lines with an aggregate of 642 miles and now there are 24 shorter lines with 334 miles of track.

## INTERURBAN ELECTRIC RAILROADS.

In recent years there has been such development of electric lines outside of cities that these interurban railways have been given a distinct standing in law and their reports are now kept separate from the railways operated by steam. In ten years their business has trebled. They are listed as belonging to 12 different companies. Their business, valuation and taxes are shown below:

| Year | Gross earnings previous year | Net earnings previous year | Assessment for year named | Taxes paid previous year |
|---|---|---|---|---|
| 1906 | | | $ 483,073 | |
| 1907 | $ 810,941 | $ 303,420 | 616,719 | $ 18,549 |
| 1908 | 913,087 | 302,337 | 744,070 | 22,910 |
| 1909 | 1,285,936 | 466,914 | 804,560 | 23,881 |
| 1910 | 1,563,754 | 578,477 | 1,012,118 | 49,789 |
| 1911 | 1,781,708 | 615,692 | 1,137,023 | 52,982 |
| 1912 | 1,991,331 | 581,567 | 1,173,987 | 59,214 |
| 1913 | 2,255,163 | 768,659 | 1,541,579 | 71,928 |
| 1914 | 2,714,213 | 923,258 | 1,676,301 | 83,369 |
| 1915 | 2,996,366 | 930,310 | 1,810,491 | 101,746 |

## OTHER TRANSPORTATION.

In addition to the railway and interurban business done in the state, there is business done by 29 car companies and freight lines, the value of the cars used in Iowa being assessed at $257,800. Ten years ago the assessment on all car companies operating cars through the state was $143,525. The assessment on sleeping cars used in the state is $427,067 as against $224,526 ten years ago.

The express business of the state is represented by the following table of mileage operated and assessment thereon:

| | Miles | Assessment |
|---|---|---|
| Great Northern Express Company | 77 | $ 2,180.08 |
| Adams Express Company | 2,289 | 64,113.03 |
| Wells-Fargo Express Company | 3,150 | 88,202.26 |
| American Express Company | 4,932 | 157,847.58 |
| | 10,448 | $312,342.95 |

Ten years ago there were six companies assessed at a valuation of $357,067.47.

The state has only recently taken over control of the electric transmission lines for carrying electric power from one city or town to another. Thirty-three of these have now been assessed on 514 miles of wire, the taxable value being placed at $117,-352.49.

---

## BANKS AND BANKING.

The banking business in Iowa is done under four bank systems. A small amount of banking survived the chaotic and stormy period of early Iowa history when banking as it was then known was under the ban of public condemnation. The first to emerge was the national banking system and June 29, 1863, the first national bank in the world was opened in Iowa and it continues to the present time. The old state banking laws were supplanted in 1874 by laws under which savings banks were provided, and in 1886 the banks which had been doing business under general incorporation laws were brought under rigid supervision as state banks. Many private banks also do business.

There is in Iowa an average of more than sixteen banks to a county. Almost every incorporated town has a bank and there are many in villages. There are 373 savings banks of $15,000 capital or less; but the banks of the state have an average of over $40,000 capital each and deposits of nearly $300,000 for each one. The Comptroller of the Currency received reports as of June 23, 1915, from Iowa banks of the four kinds showing the following business:

BANKS, CAPITAL AND DEPOSITS.

| | Number | Capital | Deposits |
|---|---|---|---|
| Savings banks | 832 | $24,996,200.00 | $224,671,130.34 |
| National banks | 348 | 23,777,270.00 | 140,995,226.65 |
| State banks | 323 | 14,394,500.00 | 96,952,965.21 |
| Loan and Trust | 20 | 2,670,900.00 | 5,520,750.26 |
| Private banks | 102 | 1,893,716.67 | 15,381,367.59 |
| | 1,625 | $67,732,586.67 | $483,521,440.05 |

The statistics regarding the state and savings banks given in the general tables elsewhere, are from the state bank call of July 6, 1915, and show a slightly different footing from the comptroller's figures, due to the fact that the manner of treat-

ing the newly organized banks differs. On the state call the state banks and loan and trust companies are grouped together.

The accompanying tables show the expansion of the banking business, in general, in Iowa, for the period on which reliable reports are to be had, and as to the different kinds of banks for the recent years.

EXPANSION OF BANKING IN 40 YEARS.

| Year | No. banks | Reported capital | Per cent increase | Reported deposits | Per cent increase |
|---|---|---|---|---|---|
| 1875 | 123 | $ 8,415,402 | ------ | $ 14,810,790 | ------ |
| 1885 | 209 | 14,696,043 | 74 | 28,693,859 | 93 |
| 1895 | 691 | 34,206,132 | 132 | 76,298,934 | 165 |
| 1905 | 1,091 | 44,806,966 | 30 | 229,685,318 | 201 |
| 1915 | 1,621 | 67,505,787 | 50 | 482,189,306 | 109 |

The Iowa bank record for ten years shows a decrease in the number of private banks but an increase as to all others, the number of savings banks having increased by 87 per cent.

BANK COMPARISON.

| Kinds of Banks | 1905 | 1915 | Per cent increase or decrease |
|---|---|---|---|
| Savings Banks— | | | |
| Number | 429 | 831 | ------ |
| Capital | $ 13,471,000 | $ 24,945,100 | 87 |
| Deposits | 100,232,671 | 223,975,413 | 123 |
| State Banks— | | | |
| Number | 248 | 340 | ------ |
| Capital | $ 10,625,800 | $ 16,889,700 | 58 |
| Deposits | 46,261,287 | 101,837,298 | 120 |
| National Banks— | | | |
| Number | 281 | 348 | ------ |
| Capital | $ 17,665,000 | $ 23,777,270 | 34 |
| Deposits | 69,709,000 | 140,995,227 | 102 |
| Private Banks— | | | |
| Number | 139 | 102 | ------ |
| Capital | $ 3,045,166 | $ 1,893,717 | —37 |
| Deposits | 13,482,355 | 15,331,368 | 13 |

The national banks in 1885 had more than twice as much capital in use in Iowa as all other banks. In the next ten years the business being done under state laws had increased rapidly and the national banking capital represented only about 56 per

cent of the total. At the beginning of the last decade the national banks had larger capital than either state or savings banks, but the latter led in deposits. Not until in 1914 did the aggregate of savings bank capital overtake and pass that of the national banks.

In the ten years the banking capital in Iowa has increased over 50 per cent and the deposits over 100 per cent. The largest increase in deposits has been in the savings banks. The reports as to private banks are confessedly imperfect as they operate under general partnership or corporation laws and are not required to report either to state or federal authorities.

In tables 60 to 64 the statistics in regard to the banks organized under state laws are given from the reports made to the state banking department each year nearest to June 30. The statistics regarding national and private banks are as reported to the Comptroller of the Currency.

---

## INSURANCE.

Insurance business has steadily increased and does not now show the fluctuations incident to its early history in the state. Better law, more thorough supervision, careful management of companies, has placed the business on an enduring basis. The insurance business in Iowa of 1914 was:

| | No. Companies | Premiums | Losses |
|---|---|---|---|
| Life insurance | 107 | $13,533,564 | $ 7,592,951 |
| Other than Life | 397 | 17,653,875 | 7,221,451 |
| | | $31,187,439 | $14,814,402 |

The aggregate of premiums received ten years ago was $14,315,028 and twenty years ago, $7,643,636; and of losses $4,901,563 in 1904 and $3,546,117 in 1894. A part of the apparent increase is accounted for by the fact that in previous compilations the assessment associations and the fraternals were ignored in life business, and only recently has there been complete reports on the miscellaneous forms of insurance.

The tables in Part III have been compiled to correspond with the form of organization of the companies, as recognized by the Iowa law. It may be said, however, that of the other than life business the stock and mutual companies deal almost entirely with fire insurance, and the mutual assessment associations are chiefly fire insurance companies. The columns for tornado and

hail business are only for the business done by companies or associations dealing exclusively in these classes of risks, but it does not include all of the tornado or hail business. The miscellaneous column includes many other kinds of insurance.

INSURANCE TAXES AND SECURITIES.

| Year | Number companies | Taxes and fees | Securities on deposit |
|---|---|---|---|
| 1905 | 431 | $ 341,999.62 | ---------- |
| 1906 | 444 | 355,756.06 | ---------- |
| 1907 | 441 | 377,152.98 | ---------- |
| 1908 | 444 | 364,918.67 | $32,881,310.33 |
| 1909 | 444 | 377,905.96 | 37,772,021.62 |
| 1910 | 463 | 408,797.30 | 42,479,893.63 |
| 1911 | 465 | 436,476.18 | 46,406,651.39 |
| 1912 | 472 | 467,315.98 | 49,167,192.62 |
| 1913 | 493 | 467,832.46 | 53,762,196.29 |
| 1914 | 502 | 546,878,24 | 61,709,679.67 |
| 1915 | 504 | 584,851.47 | 68,858,601.73 |

There were, on January 1, 1915, 504 insurance companies or associations authorized to do business in Iowa, of which 107 write life insurance, 325 chiefly fire insurance and 72 deal with casualty, accident, compensation, burglary, fidelity and other forms of insurance. These companies and associations contribute largely to the revenues of the state by fees and taxes. The life companies organized under Iowa law, and others that have acquired business of such companies, keep on deposit with the insurance department securities at least equal to the legal reserve upon their policy obligations in force and this accumulation of securities shows a steady and rapid increase. The following table shows the number of companies and associations of all kinds authorized January 1st of each year, their annual payment of taxes and fees, and the securities of Iowa life companies on deposit at the close of each year.

LOSSES COMPARED WITH PREMIUMS.

That the insurance business in the state is subject to great fluctuations is shown by a tabulation in which is given the percentage of the losses incurred to the premiums received by each kind of insurance company or association on the Iowa business. This takes no account of the benefits to policy holders other than by reason of direct losses, nor of the income of the companies other than from policy payments. The table follows:

PER CENT OF LOSSES TO PREMIUMS.

| | 1905 | 1906 | 1907 | 1908 | 1909 | 1910 | 1911 | 1912 | 1913 | 1914 |
|---|---|---|---|---|---|---|---|---|---|---|
| Home Life Companies | 15 | 12 | 18 | 17 | 19 | 20 | 34 | 30 | 26 | 25 |
| Non-Iowa Life | 30 | 28 | 27 | 29 | 29 | 29 | 28 | 28 | 32 | 26 |
| Assessment Life | 76 | 76 | 96 | 97 | 104 | 86 | 89 | 125 | 123 | 371 |
| Fraternals | 104 | 123 | 106 | ------ | ------ | ------ | 123 | 84 | 98 | 73 |
| Iowa Fire Companies | 40 | 32 | 36 | 37 | 37 | 38 | 42 | 48 | 52 | 55 |
| Non-Iowa Fire | 88 | 37 | 38 | 43 | 38 | 47 | 61 | 56 | 55 | 58 |
| State Mutuals | 72 | 65 | 60 | 71 | 60 | 43 | 62 | 44 | 64 | 55 |
| County Mutuals | 93 | 97 | 99 | 89 | 94 | 93 | 100 | 91 | 95 | 99 |
| Tornado exclusively | ------ | 9 | ------ | ------ | 39 | 7 | 51 | 27 | 57 | 80 |
| Hail exclusively | 42 | 27 | 55 | 67 | 34 | 28 | 43 | 33 | 27 | 48 |
| Miscellaneous | 33 | 38 | 35 | 89 | 33 | 42 | 42 | 46 | 41 | 37 |

## LIFE INSURANCE.

Of the life insurance business done, as represented by premiums received, the major part was done in 1914 by the non-Iowa, or domestic, companies organized as stock or mutual companies. They had about 51 per cent of the business, the Iowa companies about 22 per cent, the assessment associations 2 per cent and the fraternal beneficiary societies 25 per cent.

There were 13 Iowa stock or mutual companies doing business at the beginning of 1915 as compared with 7 ten years before. This class of companies had increased their premiums received during the year from $1,060,193 in 1904 to $3,699,934 in 1914.

The non-Iowa life insurance companies doing business number 46, as against 36 ten years before. They increased the aggregate of premiums received from $6,056,783 to $8,851,158.

There were six assessment life associations in business, 4 of which were organized under Iowa law. The business of this class shows a decline and only $201,392 was reported as collected on assessments in 1914.

The 42 fraternal societies, of which 12 were Iowa societies, in business, had collected in assessments during 1914 $4,357,827. The fraternals nearly doubled their business in ten years.

## FIRE AND OTHER INSURANCE.

The fire insurance business is done by stock and mutual companies and by mutual assessment associations. Of the 325 authorized to do business there were: Iowa stock companies 4, Iowa mutual companies 3, non-Iowa stock companies 84, non-Iowa mutual companies 1, United States branches foreign companies 48, state mutual associations 29, county mutual associations 156. The stock and mutual companies do a small amount of business other than in fire policies.

The Iowa stock and mutual companies decreased in number from 17 to 7 and in 1914 they received $1,237,816 in premiums. Their high point seems to have been in 1910 when they received $3,406,871 in premiums. The change has been due mostly to the absorption of Iowa companies by stronger ones elsewhere.

The non-Iowa companies increased their premiums received to $7,326,952. Ten years before they received $3,317,658, and twenty years ago $2,251,956, at which time the business of the Iowa and non-Iowa companies was nearly on a par in the state.

The state and county mutual associations increased business from $925,039 in 1904 to $1,477,821 in 1914.

The statistics as to other forms of insurance are not now available for the entire time, but there has been a steady increase and new kinds of insurance are being added from time to time.

# PART II

# GENERAL TABLES

## CENSUS 1915

# TABLE NO. 1—POPULATION ACCORDING TO NATIVITY, SEX AND AGE.

## By Counties, Townships, Cities and Incorporated Towns, Including Persons of Whatever Color.

## ADAIR COUNTY.

**Persons Native Born of Native Parents, Classified by Age.**

| Table No. 1 | Under 5 Years of Age | | | 5 and Under 10 Years | | | 10 and Under 18 Years | | | 18 and Under 21 Years | | | 21 and Under 45 Years | | | 45 Years and Over | | | Total all Ages | | |
|---|---|---|---|---|---|---|---|---|---|---|---|---|---|---|---|---|---|---|---|---|---|
| Townships, Towns, Cities and City Wards | Male. | Female. | Total. | Male. | Female. | Total. | Male. | Female. | Total. | Male. | Female. | Total. | Male. | Female. | Total. | Male. | Female. | Total. | Male. | Female. | Total. |
| Adair town (township) | 35 | 43 | 78 | 35 | 56 | 91 | 52 | 68 | 120 | 23 | 18 | 41 | 89 | 91 | 180 | 66 | 77 | 143 | 300 | 353 | 653 |
| Bridgewater township, exc. of Bridgewater | 3 | 1 | 4 | 1 | 4 | 5 | 3 | ---- | 3 | ---- | ---- | ---- | 3 | 5 | 8 | 1 | 1 | 2 | 11 | 11 | 22 |
| Bridgewater town | 19 | 23 | 42 | 15 | 10 | 25 | 29 | 26 | 55 | 7 | 5 | 12 | 52 | 50 | 102 | 35 | 35 | 70 | 157 | 149 | 306 |
| Eureka township | 39 | 44 | 83 | 43 | 34 | 77 | 50 | 45 | 95 | 14 | 15 | 29 | 78 | 73 | 151 | 26 | 20 | 46 | 250 | 231 | 481 |
| Grand River township | 33 | 26 | 59 | 35 | 26 | 61 | 42 | 41 | 83 | 14 | 16 | 30 | 77 | 73 | 150 | 39 | 26 | 65 | 240 | 208 | 448 |
| Greenfield Tp., exc. of Greenfield | 5 | 6 | 11 | 8 | 3 | 11 | 6 | 1 | 7 | 2 | 4 | 6 | 10 | 10 | 20 | 7 | 7 | 14 | 38 | 31 | 69 |
| Greenfield town | 62 | 63 | 125 | 58 | 66 | 124 | 104 | 105 | 209 | 36 | 40 | 76 | 208 | 242 | 450 | 189 | 194 | 383 | 657 | 710 | 1,367 |
| Grove township | 41 | 39 | 80 | 31 | 29 | 60 | 48 | 37 | 85 | 16 | 16 | 32 | 94 | 83 | 177 | 47 | 29 | 76 | 277 | 233 | 510 |
| Harrison township | 29 | 35 | 64 | 32 | 41 | 73 | 60 | 42 | 102 | 17 | 16 | 33 | 92 | 81 | 173 | 53 | 40 | 93 | 283 | 255 | 538 |
| Jackson township | 31 | 29 | 60 | 28 | 30 | 58 | 28 | 28 | 56 | 6 | 11 | 17 | 45 | 41 | 86 | 22 | 13 | 35 | 160 | 152 | 312 |
| Jefferson township | 27 | 34 | 61 | 41 | 32 | 73 | 52 | 68 | 120 | 25 | 13 | 38 | 78 | 68 | 146 | 52 | 33 | 85 | 275 | 248 | 523 |
| Lee township | 31 | 33 | 64 | 33 | 24 | 57 | 21 | 25 | 46 | 19 | 10 | 29 | 65 | 66 | 131 | 29 | 18 | 47 | 198 | 176 | 374 |
| Lincoln township, exc. of Stuart | 28 | 25 | 53 | 29 | 28 | 57 | 47 | 34 | 81 | 15 | 11 | 26 | 87 | 78 | 165 | 42 | 40 | 82 | 248 | 216 | 464 |
| Orient township, exc. of Orient | 35 | 37 | 72 | 37 | 31 | 68 | 41 | 41 | 82 | 13 | 13 | 26 | 79 | 70 | 149 | 31 | 26 | 57 | 236 | 218 | 454 |
| Orient town | 19 | 26 | 45 | 20 | 26 | 46 | 31 | 27 | 58 | 17 | 14 | 31 | 55 | 73 | 128 | 53 | 51 | 104 | 195 | 217 | 412 |
| Prussia township | 27 | 38 | 65 | 33 | 20 | 53 | 33 | 29 | 62 | 13 | 12 | 25 | 60 | 51 | 111 | 17 | 11 | 28 | 183 | 161 | 344 |
| Richland township | 39 | 36 | 75 | 23 | 29 | 52 | 28 | 35 | 63 | 13 | 9 | 22 | 85 | 80 | 165 | 33 | 22 | 55 | 221 | 211 | 432 |
| Stuart city (township), part of (See Guthrie Co.) ward 3 | 25 | 14 | 39 | 23 | 30 | 53 | 25 | 42 | 67 | 3 | 13 | 16 | 54 | 70 | 124 | 61 | 64 | 125 | 191 | 233 | 424 |
| Summerset Tp., exc. of Fontanelle | 24 | 21 | 45 | 24 | 20 | 44 | 36 | 35 | 71 | 15 | 7 | 22 | 50 | 48 | 98 | 31 | 15 | 46 | 180 | 146 | 326 |
| Fontanelle town | 31 | 25 | 56 | 32 | 37 | 69 | 51 | 57 | 108 | 15 | 18 | 33 | 91 | 98 | 189 | 79 | 93 | 172 | 299 | 328 | 627 |
| Summit township, exc. of Adair | 33 | 33 | 66 | 28 | 27 | 55 | 41 | 18 | 59 | 8 | 6 | 14 | 52 | 52 | 104 | 20 | 14 | 34 | 182 | 150 | 332 |
| Union township | 31 | 46 | 77 | 36 | 35 | 71 | 40 | 34 | 74 | 10 | 11 | 21 | 81 | 80 | 161 | 36 | 24 | 60 | 234 | 230 | 464 |

| | | | | | | | | | | | | | | | | | | | | | |
|---|---|---|---|---|---|---|---|---|---|---|---|---|---|---|---|---|---|---|---|---|---|
| Walnut township, exc. of Casey | 34 | 32 | 66 | 33 | 29 | 62 | 26 | 27 | 53 | 7 | 8 | 15 | 46 | 54 | 100 | 24 | 19 | 43 | 170 | 169 | 339 |
| Casey town, part of (See Guthrie Co.) | 5 | 5 | 10 | 3 | 5 | 8 | 4 | 6 | 10 | 1 | 1 | 2 | 9 | 7 | 16 | 9 | 8 | 17 | 31 | 32 | 63 |
| Washington township | 50 | 35 | 85 | 43 | 28 | 71 | 32 | 40 | 72 | 15 | 13 | 28 | 62 | 69 | 131 | 44 | 29 | 73 | 246 | 214 | 460 |
| Total | 736 | 749 | 1,485 | 724 | 700 | 1,424 | 930 | 911 | 1,841 | 324 | 300 | 624 | 1,702 | 1,713 | 3,415 | 1,046 | 909 | 1,955 | 5,462 | 5,282 | 10,744 |

## Persons Native Born of Foreign or Mixed Parentage, Classified by Age.

| | | | | | | | | | | | | | | | | | | | | | |
|---|---|---|---|---|---|---|---|---|---|---|---|---|---|---|---|---|---|---|---|---|---|
| Adair town (township) | 3 | ---- | 3 | 10 | 4 | 14 | 14 | 14 | 28 | 6 | 11 | 17 | 54 | 64 | 118 | 29 | 27 | 56 | 116 | 120 | 236 |
| Bridgewater township, exc. of Bridgewater | ---- | ---- | ---- | ---- | ---- | ---- | 1 | ---- | 1 | ---- | ---- | ---- | 2 | 2 | 4 | 1 | ---- | 1 | 4 | 2 | 6 |
| Bridgewater town | ---- | ---- | ---- | ---- | 1 | 1 | 1 | 2 | 3 | 1 | 4 | 5 | 8 | 6 | 14 | 10 | 5 | 15 | 20 | 18 | 38 |
| Eureka township | 3 | ---- | 3 | ---- | 4 | 4 | 6 | 7 | 13 | 3 | 5 | 8 | 37 | 32 | 69 | 11 | 5 | 16 | 60 | 53 | 113 |
| Grand River township | 5 | 8 | 13 | 2 | 6 | 8 | 12 | 8 | 20 | 4 | 4 | 8 | 25 | 18 | 43 | 6 | 6 | 12 | 54 | 50 | 104 |
| Greenfield Tp., exc. of Greenfield | ---- | 3 | 3 | 2 | ---- | 2 | 3 | 1 | 4 | 2 | ---- | 2 | 6 | 3 | 9 | ---- | 4 | 4 | 13 | 11 | 24 |
| Greenfield town | 4 | 2 | 6 | 2 | 5 | 7 | 3 | 2 | 5 | 3 | 4 | 7 | 43 | 43 | 86 | 37 | 52 | 89 | 92 | 108 | 200 |
| Grove township | 4 | 2 | 6 | 1 | 1 | 2 | 4 | 4 | 8 | 2 | 1 | 3 | 20 | 24 | 44 | 11 | 10 | 21 | 42 | 42 | 84 |
| Harrison township | 1 | 2 | 3 | 1 | 5 | 6 | 9 | 3 | 12 | 3 | 2 | 5 | 35 | 27 | 62 | 11 | 9 | 20 | 60 | 48 | 108 |
| Jackson township | 12 | 9 | 21 | 9 | 10 | 19 | 21 | 18 | 39 | 10 | 4 | 14 | 57 | 52 | 109 | 17 | 11 | 28 | 126 | 104 | 230 |
| Jefferson township | 3 | 2 | 5 | 6 | 6 | 12 | 8 | 4 | 12 | 3 | 1 | 4 | 41 | 37 | 78 | 16 | 17 | 33 | 77 | 67 | 144 |
| Lee township | 2 | 1 | 3 | 5 | 1 | 6 | 3 | 6 | 9 | 2 | 1 | 3 | 23 | 18 | 41 | 6 | 13 | 19 | 41 | 40 | 81 |
| Lincoln township, exc. of Stuart | 3 | 3 | 6 | 5 | 6 | 11 | 9 | 10 | 19 | 5 | 8 | 13 | 39 | 26 | 65 | 27 | 17 | 44 | 88 | 70 | 158 |
| Orient township, exc. of Orient | 3 | 1 | 4 | 1 | 1 | 2 | 7 | 12 | 19 | 3 | 6 | 9 | 33 | 26 | 59 | 12 | 10 | 22 | 59 | 56 | 115 |
| Orient town | ---- | 2 | 2 | ---- | 1 | 1 | 3 | 4 | 7 | 2 | 2 | 4 | 11 | 11 | 22 | 16 | 10 | 26 | 32 | 30 | 62 |
| Prussia township | 9 | 5 | 14 | 8 | 11 | 19 | 20 | 28 | 48 | 7 | 14 | 21 | 59 | 47 | 106 | 12 | 9 | 21 | 115 | 114 | 229 |
| Richland township | 6 | 8 | 14 | 4 | 9 | 13 | 7 | 4 | 11 | 7 | 2 | 9 | 33 | 32 | 65 | 17 | 11 | 28 | 74 | 66 | 140 |
| Stuart city (township) part of (See Guthrie Co.) ward 3 | 3 | 2 | 5 | 3 | 2 | 5 | 11 | 2 | 13 | 4 | 1 | 5 | 6 | 15 | 21 | 13 | 9 | 22 | 40 | 31 | 71 |
| Summerset Tp., exc. of Fontanelle | 12 | 2 | 14 | 6 | 2 | 8 | 26 | 20 | 46 | 8 | 9 | 17 | 41 | 41 | 82 | 9 | 12 | 21 | 102 | 86 | 188 |
| Fontanelle town | 3 | 1 | 4 | 3 | 4 | 7 | 13 | 13 | 26 | 2 | 6 | 8 | 36 | 37 | 73 | 24 | 20 | 44 | 81 | 81 | 162 |
| Summit township, exc. of Adair | 10 | 4 | 14 | 15 | 8 | 23 | 8 | 15 | 23 | 7 | 10 | 17 | 28 | 29 | 57 | 19 | 16 | 35 | 87 | 82 | 169 |
| Union township | 3 | 3 | 6 | 3 | 4 | 7 | 7 | 3 | 10 | ---- | 2 | 2 | 10 | 11 | 21 | 12 | 6 | 18 | 35 | 29 | 64 |
| Walnut township, exc. of Casey | 16 | 10 | 26 | 15 | 12 | 27 | 19 | 27 | 46 | 10 | 8 | 18 | 66 | 49 | 115 | 11 | 10 | 21 | 137 | 116 | 253 |
| Casey town, part of (See Guthrie Co.) | 1 | ---- | 1 | 3 | 1 | 4 | 3 | 9 | 12 | ---- | 1 | 1 | 3 | 7 | 10 | ---- | 3 | 3 | 10 | 21 | 31 |
| Washington township | 1 | 2 | 3 | 3 | 2 | 5 | 8 | 7 | 15 | 7 | 4 | 11 | 29 | 24 | 53 | 9 | 5 | 14 | 57 | 44 | 101 |
| Total | 107 | 72 | 179 | 107 | 106 | 213 | 226 | 223 | 449 | 101 | 110 | 211 | 745 | 681 | 1,426 | 336 | 297 | 633 | 1,622 | 1,489 | 3,111 |

## ADAIR COUNTY—CONTINUED.

### Persons Foreign Born, Classified by Age.

| Table No. 1 — Townships, Towns, Cities and City Wards | Under 5 Years of Age | | | 5 and Under 10 Years | | | 10 and Under 18 Years | | | 18 and Under 21 Years | | | 21 and Under 45 Years | | | | | 45 Years and Over | | | | | Total all Ages | | |
|---|---|---|---|---|---|---|---|---|---|---|---|---|---|---|---|---|---|---|---|---|---|---|---|---|---|
| | | | | | | | | | | | | | Male | | | | | Male | | | | | | | |
| | Male. | Female. | Total. | Male. | Female. | Total. | Male. | Female. | Total. | Male. | Female. | Total. | Nat. | Un-Nat. | Tot. | Female. | Total. | Nat. | Un-Nat. | Tot. | Female. | Total. | Male. | Female. | Total. |
| Adair town (township) | --- | --- | --- | --- | --- | --- | --- | --- | --- | --- | --- | --- | 4 | 3 | 7 | 12 | 19 | 51 | 1 | 52 | 51 | 103 | 59 | 63 | 122 |
| Bridgewater Tp., exc. of Bridgewater | --- | --- | --- | --- | --- | --- | 1 | --- | 1 | --- | --- | --- | --- | --- | --- | 2 | 2 | --- | --- | --- | 1 | 1 | 1 | 3 | 4 |
| Bridgewater town | --- | --- | --- | --- | --- | --- | --- | --- | --- | --- | --- | --- | --- | --- | --- | --- | --- | 13 | --- | 13 | 5 | 18 | 13 | 5 | 18 |
| Eureka township | --- | --- | --- | --- | --- | --- | --- | --- | --- | --- | --- | --- | --- | 5 | 5 | 1 | 6 | 11 | 2 | 13 | 5 | 18 | 18 | 6 | 24 |
| Grand River township | --- | --- | --- | --- | --- | --- | 1 | 4 | 5 | --- | 1 | 1 | 4 | 3 | 7 | 4 | 11 | 9 | 1 | 10 | 6 | 16 | 13 | 15 | 33 |
| Greenfield township, exc. of Greenfield | --- | --- | --- | --- | --- | --- | --- | --- | --- | --- | --- | --- | 2 | --- | 2 | 1 | 3 | --- | --- | --- | --- | --- | 2 | 1 | 3 |
| Greenfield town | --- | --- | --- | --- | --- | --- | --- | --- | --- | --- | --- | --- | 3 | 3 | 6 | 6 | 12 | 25 | --- | 25 | 20 | 45 | 31 | 26 | 57 |
| Grove township | --- | --- | --- | --- | --- | --- | --- | --- | --- | --- | --- | --- | 3 | 2 | 5 | 1 | 6 | 4 | --- | 4 | 4 | 8 | 9 | 5 | 14 |
| Harrison township | --- | --- | --- | --- | --- | --- | --- | --- | --- | --- | --- | --- | 3 | 1 | 4 | 2 | 6 | 11 | --- | 11 | 6 | 17 | 15 | 8 | 23 |
| Jackson township | --- | --- | --- | 1 | --- | 1 | --- | --- | --- | --- | --- | --- | 6 | 1 | 7 | 8 | 15 | 22 | --- | 22 | 19 | 41 | 30 | 27 | 57 |
| Jefferson township | --- | --- | --- | --- | --- | --- | --- | --- | --- | --- | --- | --- | 5 | 4 | 9 | 3 | 12 | 6 | --- | 6 | 6 | 12 | 15 | 9 | 24 |
| Lee township | --- | --- | --- | --- | --- | --- | --- | --- | --- | --- | --- | --- | 4 | 1 | 5 | 2 | 7 | 3 | --- | 3 | 1 | 4 | 8 | 3 | 11 |
| Lincoln township, exc. of Stuart | --- | --- | --- | --- | --- | --- | --- | --- | --- | 2 | --- | 2 | 2 | 2 | 4 | 5 | 9 | 7 | 1 | 8 | 13 | 21 | 14 | 18 | 32 |
| Orient township, exc. of Orient | --- | --- | --- | --- | --- | --- | --- | --- | --- | --- | --- | --- | 6 | --- | 6 | 1 | 7 | 5 | 8 | 13 | 11 | 24 | 19 | 12 | 31 |
| Orient town | --- | --- | --- | --- | --- | --- | --- | --- | --- | 2 | --- | 2 | 1 | 5 | 6 | 2 | 8 | 8 | --- | 8 | 4 | 12 | 16 | 6 | 22 |
| Prussia township | --- | --- | --- | --- | --- | --- | --- | --- | --- | 1 | --- | 1 | 12 | 4 | 16 | 5 | 21 | 26 | --- | 26 | 15 | 41 | 43 | 20 | 63 |
| Richland township | --- | --- | --- | --- | --- | --- | --- | --- | --- | --- | --- | --- | 4 | 2 | 6 | 9 | 15 | 11 | --- | 11 | 6 | 17 | 17 | 15 | 32 |
| Stuart city (township), part of (See Guthrie Co.) ward 3 | --- | --- | --- | --- | --- | --- | --- | --- | --- | --- | --- | --- | 3 | --- | 3 | 5 | 8 | 6 | --- | 6 | 9 | 15 | 9 | 14 | 23 |
| Summerset township, exc. of Fontanelle | --- | --- | --- | --- | --- | --- | --- | --- | --- | 1 | --- | 1 | 2 | 2 | 4 | 10 | 14 | 18 | --- | 18 | 8 | 26 | 23 | 18 | 41 |
| Fontanelle town | --- | --- | --- | --- | --- | --- | --- | --- | --- | --- | --- | --- | 8 | 1 | 9 | 14 | 23 | 31 | --- | 31 | 25 | 56 | 40 | 39 | 79 |
| Summit township, exc. of Adair | --- | --- | --- | --- | 1 | 1 | 1 | 1 | 2 | 1 | --- | 1 | 4 | 3 | 7 | 8 | 15 | 11 | 3 | 14 | 9 | 23 | 23 | 19 | 42 |
| Union township | --- | --- | --- | --- | --- | --- | --- | --- | --- | 1 | --- | 1 | 3 | 1 | 4 | 5 | 9 | 5 | 1 | 6 | 4 | 10 | 11 | 9 | 20 |
| Walnut township, exc. of Casey | --- | --- | --- | --- | --- | --- | --- | --- | --- | --- | --- | --- | 5 | 8 | 13 | 6 | 19 | 27 | 2 | 29 | 15 | 44 | 42 | 21 | 63 |
| Casey town, part of (See Guthrie Co.) | --- | --- | --- | --- | --- | --- | --- | --- | --- | --- | --- | --- | 1 | --- | 1 | 1 | 2 | 7 | --- | 7 | 5 | 12 | 8 | 6 | 14 |
| Washington township | --- | --- | --- | --- | --- | --- | --- | --- | --- | --- | --- | --- | --- | --- | --- | 5 | 5 | 13 | --- | 13 | 11 | 24 | 13 | 16 | 29 |
| Total | --- | --- | --- | 1 | 1 | 2 | 3 | 5 | 8 | 8 | 1 | 9 | 85 | 61 | 136 | 118 | 254 | 330 | 19 | 349 | 259 | 608 | 497 | 384 | 881 |

**Total Persons of All Nativities, Classified by Age.**

| Townships, Towns, Cities and City Wards | Under 5 Years of Age | | | 5 and Under 10 Years | | | 10 and Under 18 Years | | | 18 and Under 21 Years | | | 21 and Under 45 Years | | | 45 Years and Over | | | Total all Ages | | |
|---|---|---|---|---|---|---|---|---|---|---|---|---|---|---|---|---|---|---|---|---|---|
| | Male. | Female. | Total. | Male. | Female. | Total. | Male. | Female. | Total. | Male. | Female. | Total. | Male. | Female. | Total. | Male. | Female. | Total. | Male. | Female. | Total. |
| Adair town (township) | 38 | 43 | 81 | 45 | 60 | 105 | 66 | 82 | 148 | 29 | 29 | 58 | 150 | 167 | 317 | 147 | 155 | 302 | 475 | 536 | 1,011 |
| Bridgewater township, exc. of Bridgewater | 3 | 1 | 4 | 1 | 4 | 5 | 5 | ---- | 5 | ---- | ---- | ---- | 5 | 9 | 14 | 2 | 2 | 4 | 16 | 16 | 32 |
| Bridgewater town | 19 | 23 | 42 | 15 | 11 | 26 | 30 | 28 | 58 | 8 | 9 | 17 | 60 | 56 | 116 | 58 | 45 | 103 | 190 | 172 | 362 |
| Eureka township | 42 | 44 | 86 | 43 | 38 | 81 | 56 | 52 | 108 | 17 | 20 | 37 | 120 | 106 | 226 | 50 | 30 | 80 | 328 | 290 | 618 |
| Grand River township | 38 | 34 | 72 | 37 | 32 | 69 | 55 | 53 | 108 | 18 | 21 | 39 | 109 | 95 | 204 | 55 | 38 | 93 | 312 | 273 | 585 |
| Greenfield Tp., exc. of Greenfield | 5 | 9 | 14 | 10 | 3 | 13 | 9 | 2 | 11 | 4 | 4 | 8 | 18 | 14 | 32 | 7 | 11 | 18 | 53 | 43 | 96 |
| Greenfield town | 66 | 65 | 131 | 60 | 71 | 131 | 107 | 107 | 214 | 39 | 44 | 83 | 257 | 291 | 548 | 251 | 266 | 517 | 780 | 844 | 1,624 |
| Grove township | 45 | 41 | 86 | 32 | 30 | 62 | 52 | 41 | 93 | 18 | 17 | 35 | 119 | 108 | 227 | 62 | 43 | 105 | 328 | 280 | 608 |
| Harrison township | 30 | 37 | 67 | 33 | 46 | 79 | 69 | 45 | 114 | 20 | 18 | 38 | 131 | 110 | 241 | 75 | 55 | 130 | 358 | 311 | 669 |
| Jackson township | 43 | 38 | 81 | 38 | 40 | 78 | 49 | 46 | 95 | 16 | 15 | 31 | 109 | 101 | 210 | 61 | 43 | 104 | 316 | 283 | 599 |
| Jefferson township | 30 | 36 | 66 | 47 | 38 | 85 | 60 | 72 | 132 | 28 | 14 | 42 | 128 | 108 | 236 | 74 | 56 | 130 | 367 | 324 | 691 |
| Lee township | 33 | 34 | 67 | 38 | 25 | 63 | 24 | 31 | 55 | 21 | 11 | 32 | 93 | 86 | 179 | 38 | 32 | 70 | 247 | 219 | 466 |
| Lincoln township, exc. of Stuart | 31 | 28 | 59 | 34 | 34 | 68 | 56 | 44 | 100 | 22 | 19 | 41 | 130 | 109 | 239 | 77 | 70 | 147 | 350 | 304 | 654 |
| Orient township, exc. of Orient | 38 | 38 | 76 | 38 | 32 | 70 | 48 | 53 | 101 | 16 | 19 | 35 | 118 | 97 | 215 | 56 | 47 | 103 | 314 | 286 | 600 |
| Orient town | 19 | 28 | 47 | 20 | 27 | 47 | 34 | 31 | 65 | 21 | 16 | 37 | 72 | 86 | 158 | 77 | 65 | 142 | 243 | 253 | 496 |
| Prussia township | 36 | 43 | 79 | 41 | 31 | 72 | 53 | 57 | 110 | 21 | 26 | 47 | 135 | 103 | 238 | 55 | 35 | 90 | 341 | 295 | 636 |
| Richland township | 45 | 44 | 89 | 27 | 38 | 65 | 35 | 39 | 74 | 20 | 11 | 31 | 124 | 121 | 245 | 61 | 39 | 100 | 312 | 292 | 604 |
| Stuart city (township), part of (See Guthrie Co.) ward 3 | 28 | 16 | 44 | 26 | 32 | 58 | 36 | 44 | 80 | 7 | 14 | 21 | 63 | 90 | 153 | 80 | 82 | 162 | 240 | 278 | 518 |
| Summerset Tp., exc. of Fontanelle | 36 | 23 | 59 | 30 | 22 | 52 | 62 | 55 | 117 | 24 | 16 | 40 | 95 | 99 | 194 | 58 | 35 | 93 | 305 | 250 | 555 |
| Fontanelle town | 34 | 26 | 60 | 35 | 41 | 76 | 64 | 70 | 134 | 17 | 24 | 41 | 136 | 149 | 285 | 134 | 138 | 272 | 420 | 448 | 868 |
| Summit township, exc. of Adair | 43 | 37 | 80 | 43 | 36 | 79 | 50 | 34 | 84 | 16 | 16 | 32 | 87 | 89 | 176 | 53 | 39 | 92 | 292 | 251 | 543 |
| Union township | 34 | 49 | 83 | 39 | 39 | 78 | 47 | 37 | 84 | 11 | 13 | 24 | 95 | 96 | 191 | 54 | 34 | 88 | 280 | 268 | 548 |
| Walnut township, exc. of Casey | 50 | 42 | 92 | 48 | 41 | 89 | 45 | 54 | 99 | 17 | 16 | 33 | 125 | 109 | 234 | 64 | 44 | 108 | 349 | 306 | 655 |
| Casey town, part of (See Guthrie County) | 6 | 5 | 11 | 6 | 6 | 12 | 7 | 15 | 22 | 1 | 2 | 3 | 13 | 15 | 28 | 16 | 16 | 32 | 49 | 59 | 108 |
| Washington township | 51 | 37 | 88 | 46 | 30 | 76 | 40 | 47 | 87 | 22 | 17 | 39 | 91 | 98 | 189 | 66 | 45 | 111 | 316 | 274 | 590 |
| Total | 843 | 821 | 1,664 | 832 | 807 | 1,639 | 1,159 | 1,139 | 2,298 | 433 | 411 | 844 | 2,583 | 2,512 | 5,095 | 1,731 | 1,465 | 3,196 | 7,581 | 7,155 | 14,736 |

# ADAMS COUNTY.

## Persons Native Born of Native Parents, Classified by Age.

| Table No. 1 — Townships, Towns, Cities and City Wards | Under 5 Years of Age | | | 5 and Under 10 Years | | | 10 and Under 18 Years | | | 18 and Under 21 Years | | | 21 and Under 45 Years | | | 45 Years and Over | | | Total all Ages | | |
|---|---|---|---|---|---|---|---|---|---|---|---|---|---|---|---|---|---|---|---|---|---|
| | Male. | Female. | Total. | Male. | Female | Total. | Male. | Female. | Total. | Male. | Female. | Total. | Male. | Female. | Total. | Male. | Female. | Total. | Male. | Female. | Total. |
| Carl township | 36 | 27 | 63 | 28 | 32 | 60 | 58 | 44 | 102 | 13 | 14 | 27 | 96 | 90 | 186 | 57 | 42 | 99 | 288 | 249 | 537 |
| Colony township | 46 | 35 | 81 | 25 | 37 | 62 | 41 | 31 | 72 | 9 | 8 | 17 | 58 | 59 | 117 | 15 | 25 | 40 | 194 | 195 | 389 |
| Douglas township, exc. of Carbon | 29 | 34 | 63 | 31 | 37 | 68 | 48 | 48 | 96 | 10 | 14 | 24 | 70 | 63 | 133 | 45 | 42 | 87 | 233 | 238 | 471 |
| Carbon town | 23 | 6 | 29 | 19 | 24 | 43 | 30 | 23 | 53 | 6 | 5 | 11 | 36 | 34 | 70 | 23 | 18 | 41 | 137 | 110 | 247 |
| Grant township | 33 | 28 | 61 | 41 | 32 | 73 | 45 | 37 | 82 | 13 | 18 | 31 | 85 | 81 | 166 | 43 | 27 | 70 | 260 | 223 | 483 |
| Jasper township, exc. of Corning | 54 | 35 | 89 | 55 | 36 | 91 | 67 | 55 | 122 | 23 | 28 | 51 | 114 | 112 | 226 | 70 | 74 | 144 | 383 | 340 | 723 |
| Lincoln township | 47 | 52 | 99 | 46 | 30 | 76 | 44 | 48 | 92 | 15 | 7 | 22 | 71 | 81 | 152 | 34 | 28 | 62 | 257 | 246 | 503 |
| Mercer township | 28 | 31 | 59 | 27 | 11 | 38 | 28 | 34 | 62 | 14 | 10 | 24 | 70 | 55 | 125 | 20 | 22 | 42 | 187 | 163 | 350 |
| Nodaway township, exc. of Nodaway | 43 | 46 | 89 | 52 | 52 | 104 | 68 | 57 | 125 | 19 | 13 | 32 | 82 | 102 | 184 | 46 | 37 | 83 | 310 | 307 | 617 |
| Nodaway town | 15 | 12 | 27 | 19 | 23 | 42 | 23 | 22 | 45 | 9 | 10 | 19 | 47 | 57 | 104 | 41 | 42 | 83 | 154 | 166 | 320 |
| Prescott township, exc. of Prescott | 35 | 30 | 65 | 32 | 24 | 56 | 26 | 37 | 63 | 15 | 15 | 30 | 70 | 65 | 135 | 34 | 28 | 62 | 212 | 199 | 411 |
| Prescott town | 16 | 16 | 32 | 14 | 17 | 31 | 20 | 25 | 45 | 7 | 6 | 13 | 69 | 64 | 133 | 70 | 81 | 151 | 196 | 209 | 405 |
| Quincy township, exc. of Corning and Quincy | 30 | 19 | 49 | 44 | 37 | 81 | 72 | 61 | 133 | 21 | 23 | 44 | 67 | 80 | 147 | 68 | 56 | 124 | 302 | 276 | 578 |
| Corning city | *59* | *52* | *111* | *74* | *69* | *143* | *98* | *114* | *212* | *41* | *57* | *98* | *270* | *253* | *523* | *223* | *201* | *424* | *765* | *746* | *1,511* |
| Ward 1 | 26 | 20 | 46 | 21 | 25 | 46 | 31 | 36 | 67 | 10 | 25 | 35 | 107 | 88 | 195 | 65 | 67 | 132 | 260 | 261 | 521 |
| Ward 2 | 16 | 14 | 30 | 28 | 19 | 47 | 37 | 36 | 73 | 14 | 17 | 31 | 95 | 88 | 183 | 85 | 76 | 161 | 275 | 250 | 525 |
| Ward 3 | 17 | 18 | 35 | 25 | 25 | 50 | 30 | 42 | 72 | 17 | 15 | 32 | 68 | 77 | 145 | 73 | 58 | 131 | 230 | 235 | 465 |
| Quincy town | 3 | 3 | 6 | 5 | 6 | 11 | 11 | 5 | 16 | 2 | 2 | 4 | 11 | 7 | 18 | 8 | 7 | 15 | 40 | 30 | 70 |
| Union township | 28 | 34 | 62 | 32 | 44 | 76 | 47 | 36 | 83 | 11 | 10 | 21 | 62 | 62 | 124 | 29 | 30 | 59 | 209 | 216 | 425 |
| Washington township | 56 | 49 | 105 | 39 | 50 | 89 | 58 | 54 | 112 | 18 | 23 | 41 | 116 | 114 | 230 | 65 | 55 | 120 | 352 | 345 | 697 |
| Total | 581 | 509 | 1,090 | 583 | 561 | 1,144 | 784 | 731 | 1,515 | 246 | 263 | 509 | 1,394 | 1,379 | 2,773 | 891 | 815 | 1,706 | 4,479 | 4,258 | 8,737 |

## Persons Native Born of Foreign or Mixed Parentage, Classified by Age.

| | | | | | | | | | | | | | | | | | | | | | |
|---|---|---|---|---|---|---|---|---|---|---|---|---|---|---|---|---|---|---|---|---|---|
| Carl township | 1 | ---- | 1 | 3 | 3 | 6 | 10 | 4 | 14 | 1 | 2 | 3 | 25 | 26 | 51 | 10 | 12 | 22 | 50 | 47 | 97 |
| Colony township | 8 | 7 | 15 | 9 | 11 | 20 | 29 | 17 | 46 | 10 | 11 | 21 | 58 | 48 | 106 | 13 | 3 | 16 | 127 | 97 | 224 |
| Douglas township, exc. of Carbon | 3 | ---- | 3 | 5 | 5 | 10 | 11 | 11 | 22 | 7 | ---- | 7 | 25 | 33 | 58 | 19 | 16 | 35 | 70 | 65 | 135 |
| Carbon town | ---- | ---- | ---- | ---- | 1 | 1 | 3 | 4 | 7 | 1 | 1 | 2 | 12 | 12 | 24 | 11 | 3 | 14 | 27 | 21 | 48 |
| Grant township | 1 | 1 | 2 | 3 | 4 | 7 | 4 | 5 | 9 | ---- | ---- | ---- | 35 | 21 | 56 | 13 | 15 | 28 | 56 | 46 | 102 |
| Jasper township, exc. of Corning | 2 | 2 | 4 | 2 | 3 | 5 | 4 | 7 | 11 | 4 | 1 | 5 | 52 | 31 | 83 | 22 | 17 | 39 | 86 | 61 | 147 |

| | | | | | | | | | | | | | | | | | | | | | |
|---|---|---|---|---|---|---|---|---|---|---|---|---|---|---|---|---|---|---|---|---|---|
| Lincoln township | 3 | 5 | 8 | 4 | [illegible] | 11 | 16 | 10 | 20 | 2 | 2 | 4 | 52 | 33 | 85 | [illegible] | 14 | 37 | 94 | 71 | 165 |
| Mercer township | 3 | 1 | 4 | 1 | 6 | 7 | 9 | 9 | 18 | 7 | 3 | 10 | 30 | 35 | 65 | 16 | 17 | 33 | 66 | 71 | 137 |
| Nodaway township, exc. of Nodaway | 3 | 2 | 5 | 2 | 7 | 9 | 4 | 3 | 7 | 1 | 4 | 5 | 42 | 28 | 70 | 14 | 9 | 23 | 66 | 53 | 119 |
| Nodaway town | 1 | ---- | 1 | 1 | ---- | 1 | ---- | ---- | ---- | ---- | ---- | ---- | 3 | 10 | 13 | 5 | 7 | 12 | 10 | 17 | 27 |
| Prescott township, exc. of Prescott | 1 | ---- | 1 | 2 | 1 | 3 | 6 | 6 | 12 | 7 | 4 | 11 | 26 | 20 | 46 | 19 | 14 | 33 | 61 | 45 | 106 |
| Prescott town | ---- | ---- | ---- | ---- | ---- | ---- | 2 | 2 | 4 | 1 | ---- | 1 | 10 | 8 | 18 | 8 | 12 | 20 | 21 | 22 | 43 |
| Quincy township, exc. of Corning and Quincy | 5 | ---- | 5 | 2 | ---- | 2 | 7 | 7 | 14 | 2 | 4 | 6 | 18 | 24 | 42 | 25 | 6 | 31 | 59 | 41 | 100 |
| Corning city | 3 | 1 | 4 | 7 | 4 | 11 | 14 | 13 | 27 | 8 | 4 | 12 | 51 | 69 | 120 | 61 | 53 | 114 | 144 | 144 | 288 |
| Ward 1 | 2 | 1 | 3 | 4 | 1 | 5 | 10 | 7 | 17 | 2 | 3 | 5 | 30 | 31 | 61 | 26 | 18 | 44 | 74 | 61 | 135 |
| Ward 2 | 1 | ---- | 1 | 3 | 3 | 6 | 2 | 6 | 8 | 4 | 1 | 5 | 13 | 24 | 37 | 24 | 26 | 50 | 47 | 60 | 107 |
| Ward 3 | ---- | ---- | ---- | ---- | ---- | ---- | 2 | ---- | 2 | 2 | ---- | 2 | 8 | 14 | 22 | 11 | 9 | 20 | 23 | 23 | 46 |
| Quincy town | ---- | ---- | ---- | ---- | ---- | ---- | ---- | ---- | ---- | ---- | ---- | ---- | 1 | 2 | 3 | 1 | 1 | 2 | 2 | 3 | 5 |
| Union township | ---- | ---- | ---- | ---- | 3 | 3 | 8 | 12 | 20 | 4 | 2 | 6 | 30 | 35 | 65 | 9 | 7 | 16 | 51 | 59 | 110 |
| Washington township | 4 | 2 | 6 | 3 | 3 | 6 | 11 | 9 | 20 | 1 | 4 | 5 | 22 | 24 | 46 | 10 | 8 | 18 | 51 | 50 | 101 |
| Total | 38 | 21 | 59 | 44 | 58 | 102 | 132 | 119 | 251 | 56 | 42 | 98 | 492 | 459 | 951 | 279 | 214 | 493 | 1,041 | 913 | 1,954 |

## Persons Foreign Born, Classified by Age.

| Townships, Towns, Cities and City Wards | Under 5 Years of Age | | | 5 and Under 10 Years | | | 10 and Under 18 Years | | | 18 and Under 21 Years | | | 21 and Under 45 Years | | | | | 45 Years and Over | | | | | Total all Ages | | |
|---|---|---|---|---|---|---|---|---|---|---|---|---|---|---|---|---|---|---|---|---|---|---|---|---|---|
| | | | | | | | | | | | | | Male | | | | | Male | | | | | | | |
| | Male. | Female. | Total. | Male. | Female. | Total. | Male. | Female. | Total. | Male. | Female. | Total. | Nat. | Un-Nat. | Tot. | Female. | Total. | Nat. | Un-Nat. | Tot. | Female. | Total. | Male. | Female. | Total. |
| Carl township | ---- | ---- | ---- | ---- | ---- | ---- | ---- | ---- | ---- | ---- | ---- | ---- | 3 | ---- | 3 | 4 | 7 | 7 | 2 | 9 | 7 | 16 | 12 | 11 | 23 |
| Colony township | ---- | 1 | 1 | 2 | ---- | 2 | 1 | ---- | 1 | 1 | ---- | 1 | 9 | 5 | 14 | 21 | 35 | 25 | 1 | 26 | 19 | 45 | 44 | 41 | 85 |
| Douglas township, exc. of Carbon | ---- | ---- | ---- | ---- | ---- | ---- | ---- | ---- | ---- | ---- | ---- | ---- | 6 | ---- | 6 | 2 | 8 | 9 | ---- | 9 | 9 | 18 | 15 | 11 | 26 |
| Carbon town | ---- | ---- | ---- | ---- | ---- | ---- | ---- | ---- | ---- | ---- | ---- | ---- | ---- | ---- | ---- | ---- | ---- | 7 | ---- | 7 | 2 | 9 | 7 | 2 | 9 |
| Grant township | ---- | ---- | ---- | ---- | ---- | ---- | ---- | ---- | ---- | ---- | ---- | ---- | 1 | ---- | 1 | 1 | 2 | 8 | ---- | 8 | 8 | 16 | 9 | 9 | 18 |
| Jasper township, exc. of Corning | ---- | ---- | ---- | ---- | ---- | ---- | ---- | ---- | ---- | ---- | ---- | ---- | ---- | 2 | 2 | 2 | 4 | 15 | ---- | 15 | 10 | 25 | 17 | 12 | 29 |
| Lincoln township | ---- | ---- | ---- | ---- | ---- | ---- | ---- | ---- | ---- | 1 | ---- | 1 | 6 | ---- | 6 | 3 | 9 | 18 | 1 | 19 | 13 | 32 | 26 | 16 | 42 |
| Mercer township | ---- | ---- | ---- | ---- | ---- | ---- | ---- | ---- | ---- | 1 | ---- | 1 | 2 | ---- | 2 | 1 | 3 | 8 | 1 | 9 | 5 | 14 | 12 | 6 | 18 |
| Nodaway township, exc. of Nodaway | ---- | ---- | ---- | ---- | ---- | ---- | ---- | ---- | ---- | ---- | ---- | ---- | 2 | 1 | 3 | 3 | 6 | 9 | ---- | 9 | 6 | 15 | 12 | 9 | 21 |
| Nodaway town | ---- | ---- | ---- | ---- | ---- | ---- | ---- | ---- | ---- | ---- | ---- | ---- | 2 | ---- | 2 | ---- | 2 | 4 | 1 | 5 | 5 | 10 | 7 | 5 | 12 |
| Prescott township, exc. of Prescott | ---- | ---- | ---- | ---- | ---- | ---- | ---- | ---- | ---- | ---- | ---- | ---- | ---- | ---- | ---- | ---- | ---- | 5 | ---- | 5 | 2 | 7 | 5 | 2 | 7 |
| Prescott town | ---- | ---- | ---- | ---- | ---- | ---- | ---- | ---- | ---- | ---- | ---- | ---- | ---- | ---- | ---- | ---- | ---- | 4 | ---- | 4 | ---- | 4 | 4 | ---- | 4 |

## ADAMS COUNTY—Continued.

| Table No. 1 — Townships, Towns, Cities and City Wards | Under 5 Years of Age | | | 5 and Under 10 Years | | | 10 and Under 18 Years | | | 18 and Under 21 Years | | | 21 and Under 45 Years | | | | | 45 Years and Over | | | | | Total all Ages | | |
|---|---|---|---|---|---|---|---|---|---|---|---|---|---|---|---|---|---|---|---|---|---|---|---|---|---|
| | | | | | | | | | | | | | Male | | | | | Male | | | | | | | |
| | Male. | Female. | Total. | Male. | Female. | Total. | Male. | Female. | Total. | Male. | Female. | Total. | Nat. | Un-Nat. | Tot. | Female. | Total. | Nat. | Un-Nat. | Tot. | Female. | Total. | Male. | Female. | Total. |
| Quincy Tp., exc. of Corning and Quincy | --- | --- | --- | --- | --- | --- | --- | --- | --- | --- | --- | --- | --- | --- | --- | 2 | 2 | 8 | --- | 8 | 5 | 13 | 8 | 7 | 15 |
| Corning city | --- | --- | --- | --- | --- | --- | --- | 1 | 1 | --- | 1 | 1 | 9 | 2 | 11 | 6 | 17 | 33 | --- | 33 | 33 | 66 | 44 | 41 | 85 |
| Ward 1 | --- | --- | --- | --- | --- | --- | --- | --- | --- | --- | 1 | 1 | 8 | 2 | 10 | 5 | 15 | 18 | --- | 18 | 12 | 30 | 28 | 18 | 46 |
| Ward 2 | --- | --- | --- | --- | --- | --- | --- | 1 | 1 | --- | --- | --- | --- | --- | --- | 1 | 1 | 6 | --- | 6 | 10 | 16 | 6 | 12 | 18 |
| Ward 3 | --- | --- | --- | --- | --- | --- | --- | --- | --- | --- | --- | --- | 1 | --- | 1 | --- | 1 | 9 | --- | 9 | 11 | 20 | 10 | 11 | 21 |
| Quincy town | --- | --- | --- | --- | --- | --- | --- | --- | --- | --- | --- | --- | --- | 1 | 1 | --- | 1 | 1 | --- | 1 | --- | 1 | 2 | --- | 2 |
| Union township | --- | --- | --- | --- | --- | --- | --- | --- | --- | 1 | --- | 1 | 4 | 1 | 5 | 3 | 8 | 12 | --- | 12 | 8 | 20 | 18 | 11 | 29 |
| Washington township | --- | --- | --- | --- | --- | --- | --- | --- | --- | --- | --- | --- | 3 | --- | 3 | 1 | 4 | 8 | --- | 8 | 3 | 11 | 11 | 4 | 15 |
| Total | --- | 1 | 1 | 2 | --- | 2 | 1 | 1 | 2 | 4 | 1 | 5 | 47 | 12 | 59 | 49 | 108 | 181 | 6 | 187 | 135 | 322 | 253 | 187 | 440 |

### Total Persons of All Nativities, Classified by Age.

| Townships, Towns, Cities and City Wards | Under 5 Years of Age | | | 5 and Under 10 Years | | | 10 and Under 18 Years | | | 18 and Under 21 Years | | | 21 and Under 45 Years | | | 45 Years and Over | | | Total all Ages | | |
|---|---|---|---|---|---|---|---|---|---|---|---|---|---|---|---|---|---|---|---|---|---|
| | Male. | Female. | Total. | Male. | Female. | Total. | Male. | Female. | Total. | Male. | Female. | Total. | Male. | Female. | Total. | Male. | Female. | Total. | Male. | Female. | Total. |
| Carl township | 37 | 27 | 64 | 31 | 35 | 66 | 68 | 48 | 116 | 14 | 16 | 30 | 124 | 120 | 244 | 76 | 61 | 137 | 350 | 307 | 657 |
| Colony township | 54 | 43 | 97 | 36 | 48 | 84 | 71 | 48 | 119 | 20 | 19 | 39 | 130 | 128 | 258 | 54 | 47 | 101 | 365 | 333 | 698 |
| Douglas township, exc. of Carbon | 32 | 34 | 66 | 36 | 42 | 78 | 59 | 59 | 118 | 17 | 14 | 31 | 101 | 98 | 199 | 73 | 67 | 140 | 318 | 314 | 632 |
| Carbon town | 23 | 6 | 29 | 19 | 25 | 44 | 33 | 27 | 60 | 7 | 6 | 13 | 48 | 46 | 94 | 41 | 23 | 64 | 171 | 133 | 304 |
| Grant township | 34 | 29 | 63 | 44 | 36 | 80 | 49 | 42 | 91 | 13 | 18 | 31 | 121 | 103 | 224 | 64 | 50 | 114 | 325 | 278 | 603 |
| Jasper township, exc. of Corning | 56 | 37 | 93 | 57 | 39 | 96 | 71 | 62 | 133 | 27 | 29 | 56 | 168 | 145 | 313 | 107 | 101 | 208 | 486 | 413 | 899 |
| Lincoln township | 50 | 57 | 107 | 50 | 37 | 87 | 54 | 58 | 112 | 18 | 9 | 27 | 129 | 117 | 246 | 76 | 55 | 131 | 377 | 333 | 710 |
| Mercer township | 31 | 32 | 63 | 28 | 17 | 45 | 37 | 43 | 80 | 22 | 13 | 35 | 102 | 91 | 193 | 45 | 44 | 89 | 265 | 240 | 505 |
| Nodaway Tp., exc. of Nodaway | 46 | 48 | 94 | 54 | 59 | 113 | 72 | 60 | 132 | 20 | 17 | 37 | 127 | 133 | 260 | 69 | 52 | 121 | 388 | 369 | 757 |
| Nodaway town | 16 | 12 | 28 | 20 | 23 | 43 | 23 | 22 | 45 | 9 | 10 | 19 | 52 | 67 | 119 | 51 | 54 | 105 | 171 | 188 | 359 |
| Prescott township, exc. of Prescott | 36 | 30 | 66 | 34 | 25 | 59 | 32 | 43 | 75 | 22 | 19 | 41 | 96 | 85 | 181 | 58 | 44 | 102 | 278 | 246 | 524 |
| Prescott town | 16 | 16 | 32 | 14 | 17 | 31 | 22 | 27 | 49 | 8 | 6 | 14 | 79 | 72 | 151 | 82 | 93 | 175 | 221 | 231 | 452 |

| | | | | | | | | | | | | | | | | | | | | | |
|---|---|---|---|---|---|---|---|---|---|---|---|---|---|---|---|---|---|---|---|---|---|
| and Quincy | 35 | 19 | 54 | 46 | 37 | 83 | 79 | 68 | 147 | 23 | 27 | 50 | 85 | 106 | 191 | 101 | 67 | 168 | 369 | 324 | 693 |
| Corning city | *62* | *53* | *115* | *81* | *73* | *154* | *112* | *128* | *240* | *49* | *62* | *111* | *332* | *328* | *660* | *317* | *287* | *604* | *953* | *931* | *1,884* |
| Ward 1 | 28 | 21 | 49 | 25 | 26 | 51 | 41 | 43 | 84 | 12 | 29 | 41 | 147 | 124 | 271 | 109 | 97 | 206 | 362 | 340 | 702 |
| Ward 2 | 17 | 14 | 31 | 31 | 22 | 53 | 39 | 43 | 82 | 18 | 18 | 36 | 108 | 113 | 221 | 115 | 112 | 227 | 328 | 322 | 650 |
| Ward 3 | 17 | 18 | 35 | 25 | 25 | 50 | 32 | 42 | 74 | 19 | 15 | 34 | 77 | 91 | 168 | 93 | 78 | 171 | 263 | 269 | 532 |
| Quincy town | 3 | 3 | 6 | 5 | 6 | 11 | 11 | 5 | 16 | 2 | 2 | 4 | 13 | 9 | 22 | 10 | 8 | 18 | 44 | 33 | 77 |
| Union township | 28 | 34 | 62 | 32 | 47 | 79 | 55 | 48 | 103 | 16 | 12 | 28 | 97 | 100 | 197 | 50 | 45 | 95 | | 286 | 564 |
| Washington township | 60 | 51 | 111 | 42 | 53 | 95 | 69 | 63 | 132 | 19 | 27 | 46 | 141 | 139 | 280 | 83 | 66 | 149 | 414 | 399 | 813 |
| Total | 619 | 531 | 1,150 | 629 | 619 | 1,248 | 917 | 851 | 1,768 | 306 | 306 | 612 | 1,945 | 1,887 | 3,832 | 1,357 | 1,164 | 2,521 | 5,773 | 5,358 | 11,131 |

## ALLAMAKEE COUNTY.

**Persons Native Born of Native Parents, Classified by Age.**

| Townships, Towns, Cities and City Wards | Under 5 Years of Age | | | 5 and Under 10 Years | | | 10 and Under 18 Years | | | 18 and Under 21 Years | | | 21 and Under 45 Years | | | 45 Years and Over | | | Total all Ages | | |
|---|---|---|---|---|---|---|---|---|---|---|---|---|---|---|---|---|---|---|---|---|---|
| | Male. | Female. | Total. | Male. | Female. | Total. | Male. | Female. | Total. | Male. | Female. | Total. | Male. | Female. | Total. | Male. | Female. | Total. | Male. | Female. | Total. |
| Center township | 22 | 27 | 49 | 16 | 23 | 39 | 42 | 41 | 83 | 11 | 12 | 23 | 13 | 24 | 37 | 1 | 2 | 3 | 105 | 129 | 234 |
| Fairview township | 26 | 10 | 36 | 23 | 16 | 39 | 26 | 25 | 51 | 7 | 6 | 13 | 14 | 24 | 38 | 14 | 6 | 20 | 110 | 87 | 197 |
| Franklin township | 46 | 56 | 102 | 43 | 42 | 85 | 63 | 47 | 110 | 11 | 16 | 27 | 86 | 77 | 163 | 54 | 39 | 93 | 303 | 277 | 580 |
| French Creek township | 24 | 19 | 43 | 17 | 19 | 36 | 37 | 41 | 78 | 8 | 7 | 15 | 28 | 25 | 53 | 4 | 3 | 7 | 118 | 114 | 232 |
| Hanover township | 17 | 17 | 34 | 13 | 15 | 28 | 18 | 28 | 46 | 8 | 4 | 12 | 18 | 17 | 35 | 5 | —— | 5 | 79 | 81 | 160 |
| Iowa township, exc. of New Albin | 13 | 8 | 21 | 16 | 15 | 31 | 27 | 18 | 45 | 4 | 4 | 8 | 17 | 14 | 31 | 5 | 6 | 11 | 82 | 65 | 147 |
| New Albin town | 26 | 25 | 51 | 29 | 16 | 45 | 34 | 29 | 63 | 10 | 17 | 27 | 35 | 40 | 75 | 15 | 20 | 35 | 149 | 147 | 296 |
| Jefferson township | 35 | 42 | 77 | 23 | 46 | 69 | 51 | 37 | 88 | 19 | 16 | 35 | 72 | 53 | 125 | 35 | 28 | 63 | 235 | 222 | 457 |
| Lafayette township | 32 | 44 | 76 | 40 | 27 | 67 | 52 | 45 | 97 | 22 | 17 | 39 | 47 | 33 | 80 | 7 | 6 | 13 | 200 | 172 | 372 |
| Lansing township, exc. of Lansing | 32 | 35 | 67 | 36 | 27 | 63 | 49 | 39 | 88 | 16 | 18 | 34 | 35 | 21 | 56 | 11 | 6 | 17 | 179 | 146 | 325 |
| Lansing city | *65* | *63* | *128* | *47* | *56* | *103* | *79* | *93* | *172* | *31* | *25* | *56* | *100* | *111* | *211* | *45* | *47* | *92* | *367* | *395* | *762* |
| Ward 1 | 28 | 34 | 62 | 28 | 26 | 54 | 47 | 48 | 95 | 18 | 13 | 31 | 69 | 70 | 139 | 29 | 29 | 58 | 219 | 220 | 439 |
| Ward 2 | 23 | 15 | 38 | 10 | 16 | 26 | 20 | 26 | 46 | 5 | 4 | 9 | 21 | 23 | 44 | 13 | 11 | 24 | 92 | 95 | 187 |
| Ward 3 | 14 | 14 | 28 | 9 | 14 | 23 | 12 | 19 | 31 | 8 | 8 | 16 | 10 | 18 | 28 | 3 | 7 | 10 | 56 | 80 | 136 |
| Linton township | 32 | 33 | 65 | 21 | 21 | 42 | 36 | 31 | 67 | 15 | 9 | 24 | 22 | 29 | 51 | 20 | 7 | 27 | 146 | 130 | 276 |
| Ludlow township | 39 | 34 | 73 | 33 | 33 | 66 | 31 | 39 | 70 | 7 | 6 | 13 | 17 | 19 | 36 | 7 | 3 | 10 | 134 | 134 | 268 |
| Makee township, exc. of Waukon | 29 | 24 | 53 | 22 | 19 | 41 | 40 | 38 | 78 | 18 | 15 | 33 | 36 | 38 | 74 | 6 | 8 | 14 | 151 | 142 | 293 |
| Waukon city | 77 | 74 | *151* | 75 | 63 | *138* | *110* | *120* | *230* | *32* | *42* | *74* | *173* | *186* | *359* | *115* | *124* | *239* | *582* | *609* | *1,191* |
| Ward 1 | 22 | 24 | 46 | 24 | 7 | 31 | 32 | 31 | 63 | 7 | 4 | 11 | 41 | 53 | 94 | 29 | 36 | 65 | 155 | 155 | 310 |
| Ward 2 | 25 | 23 | 48 | 23 | 24 | 47 | 44 | 43 | 87 | 11 | 16 | 27 | 63 | 56 | 119 | 27 | 35 | 62 | 193 | 197 | 390 |
| Ward 3 | 30 | 27 | 57 | 28 | 32 | 60 | 34 | 46 | 80 | 14 | 22 | 36 | 69 | 77 | 146 | 59 | 53 | 112 | 234 | 257 | 491 |

## ALLAMAKEE COUNTY—CONTINUED.

| Table No. 1 — Townships, Towns, Cities and City Wards | Under 5 Years of Age | | | 5 and Under 10 Years | | | 10 and Under 18 Years | | | 18 and Under 21 Years | | | 21 and Under 45 Years | | | 45 Years and Over | | | Total all Ages | | |
|---|---|---|---|---|---|---|---|---|---|---|---|---|---|---|---|---|---|---|---|---|---|
| | Male. | Female. | Total. | Male. | Female. | Total. | Male. | Female. | Total. | Male. | Female. | Total. | Male. | Female. | Total. | Male. | Female. | Total. | Male. | Female. | Total. |
| Paint Creek Tp., exc. of Waterville | 23 | 32 | 55 | 15 | 29 | 44 | 46 | 37 | 83 | 13 | 8 | 21 | 23 | 26 | 49 | 9 | 12 | 21 | 129 | 144 | 273 |
| Waterville town | 8 | 10 | 18 | 6 | 5 | 11 | 8 | 6 | 14 | ----- | 1 | 1 | | 8 | 14 | ----- | 1 | 1 | 28 | 31 | 59 |
| Post township, exc. of Postville | 25 | 21 | 46 | 29 | 21 | 50 | 37 | 34 | 71 | 7 | 17 | 24 | 45 | 47 | 92 | 25 | 14 | 39 | 168 | 154 | 322 |
| Postville town | 33 | 32 | 65 | 24 | 17 | 41 | 46 | 41 | 87 | 18 | 29 | 47 | 77 | 90 | 167 | 42 | 63 | 105 | 240 | 272 | 512 |
| Taylor Tp., exc. of Harpers Ferry | 21 | 15 | 36 | 17 | 25 | 42 | 37 | 28 | 65 | 13 | 12 | 25 | 48 | 26 | 74 | 13 | 11 | 24 | 149 | 117 | 266 |
| Harpers Ferry town | 18 | 16 | 34 | 18 | 18 | 36 | 14 | 29 | 43 | 4 | 8 | 12 | 12 | 18 | 30 | 3 | 4 | 7 | 69 | 93 | 162 |
| Union City township | 24 | 17 | 41 | 18 | 20 | 38 | 26 | 26 | 52 | 6 | 6 | 12 | 10 | 12 | 22 | 3 | 1 | 4 | 87 | 82 | 169 |
| Union Prairie township | 20 | 39 | 59 | 37 | 24 | 61 | 58 | 38 | 96 | 8 | 9 | 17 | 38 | 33 | 71 | 9 | 12 | 21 | 170 | 155 | 325 |
| Waterloo township | 28 | 36 | 64 | 26 | 33 | 59 | 35 | 30 | 65 | 14 | 10 | 24 | 22 | 20 | 42 | 8 | 4 | 12 | 133 | 133 | 266 |
| Total | 715 | 729 | 1,444 | 644 | 630 | 1,274 | 1,002 | 940 | 1,942 | 202 | 314 | 616 | 994 | 991 | 1,985 | 456 | 427 | 883 | 4,113 | 4,031 | 8,144 |

### Persons Native Born of Foreign or Mixed Parentage, Classified by Age.

| | | | | | | | | | | | | | | | | | | | | | |
|---|---|---|---|---|---|---|---|---|---|---|---|---|---|---|---|---|---|---|---|---|---|
| Center township | 10 | 16 | 26 | 12 | 11 | 23 | 27 | 31 | 58 | 9 | 11 | 20 | 86 | 75 | 161 | 48 | 36 | 84 | 192 | 180 | 372 |
| Fairview township | 7 | 3 | 10 | 6 | 6 | 12 | 12 | 5 | 17 | 6 | 3 | 9 | 42 | 28 | 70 | 29 | 19 | 48 | 102 | 64 | 166 |
| Franklin township | 1 | 4 | 5 | 9 | 3 | 12 | 10 | 8 | 18 | 6 | 5 | 11 | 43 | 36 | 79 | 23 | 15 | 38 | 92 | 71 | 163 |
| French Creek township | 1 | 2 | 3 | 3 | 1 | 4 | 9 | 4 | 13 | 5 | 3 | 8 | 45 | 26 | 71 | 36 | 27 | 63 | 99 | 63 | 162 |
| Hanover township | 11 | 6 | 17 | 12 | 8 | 20 | 16 | 10 | 26 | 5 | 4 | 9 | 47 | 39 | 86 | 35 | 16 | 51 | 126 | 83 | 209 |
| Iowa township, exc. of New Albin | 3 | 6 | 9 | 3 | 2 | 5 | 19 | 21 | 40 | 20 | 3 | 23 | 38 | 28 | 66 | 20 | 11 | 31 | 103 | 71 | 174 |
| New Albin town | 4 | 6 | 10 | 5 | 11 | 16 | 19 | 17 | 36 | 5 | 4 | 9 | 48 | 54 | 102 | 41 | 47 | 88 | 122 | 139 | 261 |
| Jefferson township | 1 | 8 | 9 | 8 | 7 | 15 | 18 | 15 | 33 | 9 | 6 | 15 | 74 | 56 | 130 | 35 | 33 | 68 | 145 | 125 | 270 |
| Lafayette township | 4 | 1 | 5 | 11 | 5 | 16 | 11 | 11 | 22 | 3 | 10 | 13 | 95 | 71 | 166 | 57 | 45 | 102 | 181 | 143 | 324 |
| Lansing township, exc. of Lansing | 7 | 4 | 11 | 5 | 4 | 9 | 19 | 11 | 30 | 12 | 5 | 17 | 67 | 63 | 130 | 38 | 28 | 66 | 148 | 115 | 263 |
| Lansing city | *14* | *13* | *27* | *6* | *21* | *27* | *32* | *24* | *56* | *13* | *1* | *8* | *139* | *190* | *329* | *92* | *94* | *186* | *296* | *357* | *653* |
| Ward 1 | 6 | ----- | 6 | 5 | 7 | 12 | 18 | 10 | 28 | 6 | 5 | 11 | 54 | 76 | 130 | 33 | 36 | 69 | 122 | 134 | 256 |
| Ward 2 | 5 | 6 | 11 | ----- | 5 | 5 | 2 | 5 | 7 | 2 | 4 | 6 | 47 | 60 | 107 | 36 | 21 | 57 | 92 | 101 | 193 |
| Ward 3 | 3 | 7 | 10 | 1 | 9 | 10 | 12 | 9 | 21 | 5 | 6 | 11 | 39 | 54 | 92 | 23 | 37 | 60 | 82 | 122 | 204 |
| Linton township | 6 | 3 | 9 | 10 | 10 | 20 | 23 | 24 | 47 | 9 | 4 | 13 | 59 | 33 | 92 | 30 | 14 | 44 | 137 | 88 | 225 |
| Ludlow township | 8 | 11 | 19 | 14 | 11 | 25 | 25 | 28 | 53 | 13 | 15 | 28 | 89 | 105 | 194 | 38 | 21 | 59 | 187 | 191 | 378 |
| Makee township, exc. of Waukon | 7 | 4 | 11 | 6 | 10 | 16 | 29 | 18 | 47 | 10 | 12 | 22 | 100 | 77 | 177 | 64 | 44 | 108 | 216 | 165 | 381 |
| Waukon city | *8* | *5* | *13* | *13* | *15* | *28* | *24* | *30* | *54* | *15* | *16* | *31* | *178* | *208* | *386* | *128* | *132* | *260* | *366* | *406* | *772* |
| Ward 1 | 2 | 1 | 3 | 2 | 2 | 4 | 4 | 5 | 9 | 2 | 4 | 6 | 60 | 62 | 122 | 42 | 41 | 83 | 112 | 115 | 227 |
| Ward 2 | 5 | 2 | 7 | 8 | 7 | 15 | 6 | 10 | 16 | 7 | 5 | 12 | 55 | 58 | 113 | 45 | 48 | 93 | 126 | 130 | 256 |
| Ward 3 | 1 | 2 | 3 | 3 | 6 | 9 | 14 | 15 | 29 | 6 | 7 | 13 | 63 | 88 | 151 | 41 | 43 | 84 | 128 | 161 | 289 |

| | | | | | | | | | | | | | | | | | | | | | | |
|---|---|---|---|---|---|---|---|---|---|---|---|---|---|---|---|---|---|---|---|---|---|---|
| Paint Creek Tp.. exc. of Waterville | 3 | 3 | 6 | 9 | 3 | 12 | 21 | 21 | 42 | 10 | 6 | 16 | 77 | 68 | 145 | 58 | 35 | 93 | 178 | 136 | 314 |
| Waterville town | 5 | 9 | 14 | 5 | 3 | 8 | 6 | 11 | 17 | 1 | 3 | 4 | 22 | 22 | 44 | 8 | 4 | 12 | 47 | 52 | 99 |
| Post township, exc. of Postville | 5 | 7 | 12 | 12 | 11 | 23 | 22 | 25 | 47 | 9 | 10 | 19 | 51 | 58 | 109 | 29 | 16 | 45 | 128 | 127 | 255 |
| Postville town | 11 | 7 | 18 | 8 | 6 | 14 | 14 | 20 | 34 | 8 | 7 | 15 | 83 | 82 | 165 | 49 | 56 | 105 | 173 | 178 | 351 |
| Taylor Tp., exc. of Harpers Ferry | 3 | --- | 3 | 4 | 3 | 7 | 22 | 9 | 31 | 6 | 10 | 16 | 46 | 33 | 79 | 49 | 31 | 80 | 130 | 86 | 216 |
| Harpers Ferry town | 2 | 1 | 3 | 1 | 1 | 2 | 7 | 3 | 10 | 1 | 5 | 6 | 32 | 29 | 61 | 24 | 21 | 45 | 67 | 60 | 127 |
| Union City township | 9 | 4 | 13 | 5 | 15 | 20 | 35 | 28 | 63 | 15 | 15 | 30 | 83 | 58 | 141 | 28 | 20 | 48 | 175 | 140 | 315 |
| Union Prairie township | 5 | 7 | 12 | 9 | 9 | 18 | 22 | 18 | 40 | 12 | 4 | 16 | 72 | 68 | 140 | 48 | 37 | 85 | 168 | 143 | 311 |
| Waterloo township | 6 | 10 | 16 | 14 | 9 | 23 | 34 | 33 | 67 | 10 | 10 | 20 | 86 | 85 | 171 | 40 | 26 | 69 | 190 | 173 | 363 |
| Total | 141 | 140 | 281 | 190 | 185 | 375 | 476 | 425 | 901 | 212 | 186 | 398 | 1,702 | 1,592 | 3,294 | 1,047 | 828 | 1,875 | 3,768 | 3,356 | 7,124 |

**Persons Foreign Born, Classified by Age.**

| Townships, Towns, Cities and City Wards | Under 5 Years of Age | | | 5 and Under 10 Years | | | 10 and Under 18 Years | | | 18 and Under 21 Years | | | 21 and Under 45 Years | | | | | 45 Years and Over | | | | | Total all Ages | | |
|---|---|---|---|---|---|---|---|---|---|---|---|---|---|---|---|---|---|---|---|---|---|---|---|---|---|
| | | | | | | | | | | | | | Male | | | | | Male | | | | | | | |
| | Male. | Female. | Total. | Male. | Female. | Total. | Male. | Female. | Total. | Male. | Female. | Total. | Nat. | Un-Nat. | Tot. | Female. | Total. | Nat. | Un-Nat. | Tot. | Female. | Total. | Male. | Female. | Total. |
| Center township | 1 | 2 | 3 | --- | --- | --- | 2 | 2 | 4 | --- | --- | --- | 11 | 6 | 17 | 10 | 27 | 48 | 5 | 53 | 39 | 92 | 73 | 53 | 126 |
| Fairview township | --- | --- | --- | --- | --- | --- | --- | --- | --- | 1 | 1 | 2 | 4 | 3 | 7 | 4 | 11 | 14 | 2 | 16 | 11 | 27 | 24 | 16 | 40 |
| Franklin township | --- | --- | --- | --- | 1 | 1 | --- | --- | --- | --- | --- | --- | 6 | 4 | 10 | 4 | 14 | 8 | 2 | 10 | 13 | 23 | 20 | 18 | 38 |
| French Creek township | --- | --- | --- | --- | --- | --- | --- | --- | --- | --- | --- | --- | 3 | --- | 3 | 1 | 4 | 20 | --- | 20 | 10 | 30 | 23 | 11 | 34 |
| Hanover township | --- | --- | --- | --- | --- | --- | --- | --- | --- | --- | --- | --- | 4 | --- | 4 | 6 | 10 | 24 | 2 | 26 | 15 | 41 | 30 | 21 | 51 |
| Iowa township, exc. of New Albin | --- | --- | --- | --- | --- | --- | --- | --- | --- | --- | --- | --- | 5 | 1 | 6 | 4 | 10 | 21 | 1 | 22 | 18 | 40 | 28 | 22 | 50 |
| New Albin town | --- | --- | --- | --- | --- | --- | --- | --- | --- | --- | --- | --- | 6 | 1 | 7 | 7 | 14 | 22 | --- | 22 | 20 | 42 | 29 | 27 | 56 |
| Jefferson township | --- | --- | --- | --- | --- | --- | --- | --- | --- | --- | --- | --- | 5 | --- | 5 | 3 | 8 | 29 | 1 | 30 | 25 | 55 | 35 | 28 | 63 |
| Lafayette township | --- | --- | --- | --- | --- | --- | 1 | 2 | 3 | --- | --- | --- | 2 | --- | 2 | 6 | 8 | 20 | --- | 20 | 23 | 43 | 23 | 31 | 54 |
| Lansing township, exc. of Lansing | --- | --- | --- | --- | --- | --- | --- | --- | --- | 1 | --- | 1 | 5 | 4 | 9 | 2 | 11 | 25 | 1 | 26 | 23 | 49 | 36 | 25 | 61 |
| Lansing city | --- | --- | --- | *1* | --- | *1* | *4* | --- | *4* | *1* | --- | *1* | *17* | *4* | *21* | *10* | *31* | *89* | *3* | *92* | *111* | *203* | *119* | *121* | *240* |
| Ward 1 | --- | --- | --- | --- | --- | --- | 1 | --- | 1 | 1 | --- | 1 | 8 | 2 | 10 | 5 | 15 | 41 | 3 | 44 | 42 | 86 | 56 | 47 | 103 |
| Ward 2 | --- | --- | --- | 1 | --- | 1 | 3 | --- | 3 | --- | --- | --- | 7 | 2 | 9 | 1 | 10 | 22 | --- | 22 | 33 | 55 | 35 | 34 | 69 |
| Ward 3 | --- | --- | --- | --- | --- | --- | --- | --- | --- | --- | --- | --- | 2 | 0 | 2 | 4 | 6 | 26 | --- | 26 | 36 | 62 | 28 | 40 | 68 |
| Linton township | --- | --- | --- | --- | --- | --- | --- | --- | --- | 1 | --- | 1 | 5 | 2 | 7 | 13 | 20 | 36 | --- | 36 | 28 | 64 | 44 | 41 | 85 |
| Ludlow township | --- | 1 | 1 | --- | --- | --- | --- | --- | --- | --- | --- | --- | 10 | 2 | 12 | 11 | 23 | 34 | 2 | 36 | 24 | 60 | 48 | 36 | 84 |
| Makee township exc. of Waukon | --- | --- | --- | --- | --- | --- | --- | --- | --- | --- | --- | --- | 5 | 3 | 8 | 4 | 12 | 53 | 2 | 55 | 39 | 94 | 63 | 43 | 106 |
| Waukon city | --- | --- | --- | --- | --- | --- | --- | *1* | *1* | --- | --- | --- | *23* | *6* | *29* | *15* | *44* | 78 | --- | 78 | *82* | *160* | *107* | *98* | *205* |
| Ward 1 | --- | --- | --- | --- | --- | --- | --- | 1 | 1 | --- | --- | --- | 5 | 3 | 8 | 6 | 14 | 20 | --- | 20 | 25 | 45 | 28 | 32 | 60 |
| Ward 2 | --- | --- | --- | --- | --- | --- | --- | --- | --- | --- | --- | --- | 11 | 3 | 14 | 7 | 21 | 27 | --- | 27 | 27 | 54 | 41 | 34 | 75 |
| Ward 3 | --- | --- | --- | --- | --- | --- | --- | --- | --- | --- | --- | --- | 7 | --- | 7 | 2 | 9 | 31 | --- | 31 | 30 | 61 | 38 | 32 | 70 |
| Paint Creek township, exc. of Waterville | --- | --- | --- | --- | --- | --- | 1 | 1 | 2 | 1 | --- | 1 | 9 | 6 | 15 | 5 | 20 | 52 | 1 | 53 | 46 | 99 | 70 | 52 | 122 |
| Waterville town | --- | --- | --- | --- | --- | --- | --- | --- | --- | --- | --- | --- | 2 | 1 | 3 | 6 | 9 | 14 | 2 | 16 | 9 | 25 | 19 | 15 | 34 |

ALLAMAKEE COUNTY—CONTINUED.

| Table No. 1 — Townships, Towns, Cities and City Wards | Under 5 Years of Age | | | 5 and Under 10 Years | | | 10 and Under 18 Years | | | 18 and Under 21 Years | | | 21 and Under 45 Years | | | | | 45 Years and Over | | | | | Total all Ages | | |
|---|---|---|---|---|---|---|---|---|---|---|---|---|---|---|---|---|---|---|---|---|---|---|---|---|---|
| | | | | | | | | | | | | | Male | | | | | Male | | | | | | | |
| | Male. | Female. | Total. | Male. | Female. | Total. | Male. | Female. | Total. | Male. | Female. | Total. | Nat. | Un-Nat. | Tot. | Female. | Total. | Nat. | Un-Nat. | Tot. | Female. | Total. | Male. | Female. | Total. |
| Post township, exc. of Postville | --- | --- | --- | --- | --- | --- | 3 | 2 | 5 | --- | --- | --- | 10 | --- | 10 | 8 | 18 | 34 | 1 | 35 | 19 | 54 | 48 | 29 | 77 |
| Postville town | --- | --- | --- | --- | --- | --- | 2 | 1 | 3 | --- | --- | --- | 10 | 1 | 11 | 17 | 28 | 57 | --- | 57 | 52 | 109 | 70 | 70 | 140 |
| Taylor township, exc. of Harpers Ferry | --- | --- | --- | --- | --- | --- | --- | --- | --- | --- | --- | --- | 5 | --- | 5 | 5 | 10 | 17 | --- | 17 | 19 | 36 | 22 | 24 | 46 |
| Harpers Ferry town | --- | --- | --- | --- | --- | --- | --- | --- | --- | --- | --- | --- | 4 | --- | 4 | 1 | 5 | 15 | --- | 15 | 6 | 21 | 19 | 7 | 26 |
| Union City township | --- | --- | --- | --- | --- | --- | --- | --- | --- | --- | --- | --- | 12 | --- | 12 | 3 | 15 | 46 | 2 | 48 | 38 | 86 | 60 | 41 | 101 |
| Union Prairie township | --- | --- | --- | --- | --- | --- | --- | --- | --- | --- | --- | --- | 7 | 2 | 9 | 4 | 13 | 32 | 3 | 35 | 35 | 70 | 44 | 39 | 83 |
| Waterloo township | --- | --- | --- | --- | --- | --- | --- | --- | --- | --- | --- | --- | 6 | 2 | 8 | 8 | 16 | 47 | 2 | 49 | 43 | 92 | 57 | 51 | 108 |
| Total | 1 | 3 | 4 | 1 | 1 | 2 | 13 | 9 | 22 | 5 | 1 | 6 | 176 | 48 | 224 | 157 | 381 | 835 | 32 | 867 | 748 | 1,615 | 1,111 | 919 | 2,030 |

**Total Persons of All Nativities, Classified by Age.**

| Townships, Towns, Cities and City Wards | Under 5 Years of Age | | | 5 and Under 10 Years | | | 10 and Under 18 Years | | | 18 and Under 21 Years | | | 21 and Under 45 Years | | | 45 Years and Over | | | Total all Ages | | |
|---|---|---|---|---|---|---|---|---|---|---|---|---|---|---|---|---|---|---|---|---|---|
| | Male. | Female. | Total. | Male. | Female. | Total. | Male. | Female. | Total. | Male. | Female. | Total. | Male. | Female. | Total. | Male. | Female. | Total. | Male. | Female. | Total. |
| Center township | 33 | 45 | 78 | 28 | 34 | 62 | 71 | 74 | 145 | 20 | 23 | 43 | 116 | 109 | 225 | 102 | 77 | 179 | 370 | 362 | 732 |
| Fairview township | 33 | 13 | 46 | 29 | 22 | 51 | 38 | 30 | 68 | 14 | 10 | 24 | 63 | 56 | 119 | 59 | 36 | 95 | 236 | 167 | 403 |
| Franklin township | 47 | 60 | 107 | 52 | 46 | 98 | 73 | 55 | 128 | 17 | 21 | 38 | 139 | 117 | 256 | 87 | 67 | 154 | 415 | 366 | 781 |
| French Creek township | 25 | 21 | 46 | 20 | 20 | 40 | 46 | 45 | 91 | 13 | 10 | 23 | 76 | 52 | 128 | 60 | 40 | 100 | 240 | 188 | 428 |
| Hanover township | 28 | 23 | 51 | 25 | 23 | 48 | 34 | 38 | 72 | 13 | 8 | 21 | 69 | 62 | 131 | 66 | 31 | 97 | 235 | 185 | 420 |
| Iowa township, exc. of New Albin | 16 | 14 | 30 | 19 | 17 | 36 | 46 | 39 | 85 | 24 | 7 | 31 | 61 | 46 | 107 | 47 | 35 | 82 | 213 | 158 | 371 |
| New Albin town | 30 | 31 | 61 | 34 | 27 | 61 | 53 | 46 | 99 | 15 | 21 | 36 | 90 | 101 | 191 | 78 | 87 | 165 | 300 | 313 | 613 |
| Jefferson township | 36 | 50 | 86 | 31 | 53 | 84 | 69 | 52 | 121 | 28 | 22 | 50 | 151 | 112 | 263 | 100 | 86 | 186 | 415 | 375 | 790 |
| Lafayette township | 36 | 45 | 81 | 51 | 32 | 83 | 64 | 58 | 122 | 25 | 27 | 52 | 144 | 110 | 254 | 84 | 74 | 158 | 404 | 346 | 750 |
| Lansing township, exc. of Lansing | 39 | 39 | 78 | 41 | 31 | 72 | 68 | 50 | 118 | 29 | 23 | 52 | 111 | 86 | 197 | 75 | 57 | 132 | 363 | 286 | 649 |

| | | | | | | | | | | | | | | | | | | | | |
|---|---|---|---|---|---|---|---|---|---|---|---|---|---|---|---|---|---|---|---|---|
| Lansing city | 79 | 76 | 155 | 54 | 77 | 131 | 115 | 117 | 232 | 45 | 40 | 85 | 260 | 311 | 571 | 229 | 252 | 481 | 782 | 873 | 1,655 |
| Ward 1 | 34 | 34 | 68 | 33 | 33 | 66 | 66 | 58 | 124 | 25 | 18 | 43 | 133 | 151 | 284 | 106 | 107 | 213 | 397 | 401 | 798 |
| Ward 2 | 28 | 21 | 49 | 11 | 21 | 32 | 25 | 31 | 56 | 7 | 8 | 15 | 77 | 84 | 161 | 71 | 65 | 136 | 219 | 230 | 449 |
| Ward 3 | 17 | 21 | 38 | 10 | 23 | 33 | 24 | 28 | 52 | 13 | 14 | 27 | 50 | 76 | 126 | 52 | 80 | 132 | 166 | 242 | 408 |
| Linton township | 38 | 36 | 74 | 31 | 31 | 62 | 59 | 55 | 114 | 25 | 13 | 38 | 88 | 75 | 163 | 86 | 49 | 135 | 327 | 259 | 586 |
| Ludlow township | 47 | 46 | 93 | 47 | 44 | 91 | 56 | 67 | 123 | 20 | 21 | 41 | 118 | 135 | 253 | 81 | 48 | 129 | 369 | 361 | 730 |
| Makee township, exc. of Waukon | 36 | 28 | 64 | 28 | 29 | 57 | 69 | 56 | 125 | 28 | 27 | 55 | 144 | 119 | 263 | 125 | 91 | 216 | 430 | 350 | 780 |
| Waukon city | 85 | 79 | 164 | 88 | 78 | 166 | 134 | 151 | 285 | 47 | 58 | 105 | 380 | 409 | 789 | 321 | 338 | 659 | 1,055 | 1,113 | 2,168 |
| Ward 1 | 24 | 25 | 49 | 26 | 9 | 35 | 36 | 37 | 73 | 9 | 8 | 17 | 109 | 121 | 230 | 91 | 102 | 193 | 295 | 302 | 597 |
| Ward 2 | 30 | 25 | 55 | 31 | 31 | 62 | 50 | 53 | 103 | 18 | 21 | 39 | 132 | 121 | 253 | 99 | 110 | 209 | 360 | 361 | 721 |
| Ward 3 | 31 | 29 | 60 | 31 | 38 | 69 | 48 | 61 | 109 | 20 | 29 | 49 | 139 | 167 | 306 | 131 | 126 | 257 | 400 | 450 | 850 |
| Paint Creek township, exc. of Waterville | 26 | 35 | 61 | 24 | 32 | 56 | 68 | 59 | 127 | 24 | 14 | 38 | 115 | 99 | 214 | 120 | 93 | 213 | 377 | 332 | 709 |
| Waterville town | 13 | 19 | 32 | 11 | 8 | 19 | 14 | 17 | 31 | 1 | 4 | 5 | 31 | 36 | 67 | 24 | 14 | 38 | 94 | 98 | 192 |
| Post township, exc. of Postville | 30 | 28 | 58 | 41 | 32 | 73 | 62 | 61 | 123 | 16 | 27 | 43 | 106 | 113 | 219 | 89 | 49 | 138 | 344 | 310 | 654 |
| Postville town | 44 | 39 | 83 | 32 | 23 | 55 | 62 | 62 | 124 | 26 | 36 | 62 | 171 | 189 | 360 | 148 | 171 | 319 | 483 | 520 | 1,003 |
| Taylor Tp., exc. of Harpers Ferry | 24 | 15 | 39 | 21 | 28 | 49 | 59 | 37 | 96 | 19 | 22 | 41 | 99 | 64 | 163 | 79 | 61 | 140 | 301 | 227 | 528 |
| Harpers Ferry town | 20 | 17 | 37 | 19 | 19 | 38 | 21 | 32 | 53 | 5 | 13 | 18 | 48 | 48 | 96 | 42 | 31 | 73 | 155 | 160 | 315 |
| Union City township | 33 | 21 | 54 | 23 | 35 | 58 | 61 | 54 | 115 | 21 | 21 | 42 | 105 | 73 | 178 | 79 | 59 | 138 | 322 | 263 | 585 |
| Union Prairie township | 25 | 46 | 71 | 46 | 33 | 79 | 80 | 56 | 136 | 20 | 13 | 33 | 119 | 105 | 224 | 92 | 84 | 176 | 382 | 337 | 719 |
| Waterloo township | 34 | 46 | 80 | 40 | 42 | 82 | 69 | 63 | 132 | 24 | 20 | 44 | 116 | 113 | 229 | 97 | 73 | 170 | 330 | 357 | 737 |
| Total | 857 | 872 | 1,729 | 835 | 816 | 1,651 | 1,491 | 1,374 | 2,865 | 519 | 501 | 1,020 | 2,920 | 2,740 | 5,660 | 2,370 | 2,003 | 4,373 | 8,992 | 8,306 | 17,298 |

## APPANOOSE COUNTY.

**Persons Native Born of Native Parents, Classified by Age.**

| Townships, Towns, Cities and City Wards | Under 5 Years of Age | | | 5 and Under 10 Years | | | 10 and Under 18 Years | | | 18 and Under 21 Years | | | 21 and Under 45 Years | | | 45 Years and Over | | | Total all Ages | | |
|---|---|---|---|---|---|---|---|---|---|---|---|---|---|---|---|---|---|---|---|---|---|
| | Male. | Female. | Total. | Male. | Female. | Total. | Male. | Female. | Total. | Male. | Female. | Total. | Male. | Female. | Total. | Male. | Female. | Total. | Male. | Female. | Total. |
| Bellair Tp., exc. of Mystic and Numa | 58 | 57 | 115 | 64 | 52 | 116 | 87 | 84 | 171 | 29 | 20 | 49 | 125 | 136 | 261 | 85 | 63 | 148 | 448 | 412 | 860 |
| Numa town | 36 | 34 | 70 | 35 | 36 | 71 | 47 | 27 | 74 | 12 | 9 | 21 | 72 | 80 | 152 | 32 | 29 | 61 | 234 | 215 | 449 |
| Caldwell township, exc. of Exline | 60 | 63 | 123 | 79 | 76 | 155 | 105 | 89 | 194 | 32 | 28 | 60 | 146 | 145 | 291 | 89 | 68 | 157 | 511 | 469 | 980 |
| Exline town | 42 | 32 | 74 | 35 | 48 | 83 | 40 | 45 | 85 | 17 | 10 | 27 | 99 | 102 | 201 | 64 | 54 | 118 | 297 | 291 | 588 |
| Centerville city (township) | 298 | 299 | 597 | 315 | 309 | 624 | 387 | 460 | 847 | 157 | 180 | 337 | 1,009 | 1,098 | 2,107 | 620 | 602 | 1,222 | 2,786 | 2,948 | 5,734 |
| Ward 1 | 124 | 114 | 238 | 120 | 132 | 252 | 154 | 171 | 325 | 57 | 66 | 123 | 412 | 447 | 859 | 265 | 246 | 511 | 1,132 | 1,176 | 2,308 |
| Ward 2 | 60 | 70 | 130 | 79 | 68 | 147 | 98 | 119 | 217 | 33 | 39 | 72 | 242 | 289 | 531 | 185 | 196 | 381 | 697 | 781 | 1,478 |
| Ward 3 | 114 | 115 | 229 | 116 | 109 | 225 | 135 | 170 | 305 | 67 | 75 | 142 | 355 | 362 | 717 | 170 | 160 | 330 | 957 | 991 | 1,948 |
| Chariton township | 27 | 31 | 58 | 32 | 30 | 62 | 40 | 35 | 75 | 13 | 12 | 25 | 65 | 65 | 130 | 50 | 39 | 89 | 227 | 212 | 439 |
| Douglas township | 32 | 29 | 61 | 27 | 26 | 53 | 51 | 50 | 101 | 23 | 15 | 38 | 72 | 69 | 141 | 51 | 50 | 101 | 256 | 239 | 495 |

## APPANOOSE COUNTY—CONTINUED.

**Table No. 1**

| Townships, Towns, Cities and City Wards | Under 5 Years of Age | | | 5 and Under 10 Years | | | 10 and Under 18 Years | | | 18 and Under 21 Years | | | 21 and Under 45 Years | | | 45 Years and Over | | | Total all Ages | | |
|---|---|---|---|---|---|---|---|---|---|---|---|---|---|---|---|---|---|---|---|---|---|
| | Male. | Female. | Total. | Male. | Female. | Total. | Male. | Female. | Total. | Male. | Female. | Total. | Male. | Female. | Total. | Male. | Female. | Total. | Male. | Female. | Total. |
| Franklin township | 32 | 21 | 53 | 35 | 30 | 65 | 45 | 59 | 104 | 22 | 14 | 36 | 85 | 94 | 179 | 53 | 34 | 87 | 272 | 252 | 524 |
| Independence township | 39 | 32 | 71 | 43 | 42 | 85 | 56 | 57 | 113 | 11 | 13 | 24 | 93 | 80 | 173 | 58 | 45 | 103 | 300 | 269 | 569 |
| Johns township | 49 | 50 | 99 | 52 | 58 | 110 | 67 | 60 | 127 | 21 | 27 | 48 | 147 | 127 | 274 | 99 | 93 | 192 | 435 | 415 | 850 |
| Lincoln township, exc. of Numa | 37 | 27 | 64 | 48 | 48 | 96 | 74 | 60 | 134 | 21 | 20 | 41 | 106 | 92 | 198 | 67 | 56 | 123 | 353 | 303 | 656 |
| Pleasant Tp., exc. of Cincinnati | 51 | 76 | 127 | 75 | 68 | 143 | 94 | 89 | 183 | 21 | 23 | 44 | 127 | 122 | 249 | 77 | 55 | 132 | 445 | 433 | 878 |
| Cincinnati town | 84 | 93 | 177 | 89 | 87 | 176 | 103 | 121 | 224 | 42 | 36 | 78 | 223 | 205 | 428 | 129 | 132 | 261 | 670 | 674 | 1,344 |
| Sharon township | 27 | 24 | 51 | 28 | 27 | 55 | 40 | 36 | 76 | 12 | 13 | 25 | 62 | 68 | 130 | 42 | 31 | 73 | 211 | 199 | 410 |
| Taylor township, exc. of Moravia | 24 | 27 | 51 | 27 | 35 | 62 | 54 | 36 | 90 | 15 | 16 | 31 | 67 | 74 | 141 | 52 | 37 | 89 | 239 | 225 | 464 |
| Moravia town | 39 | 31 | 70 | 38 | 34 | 72 | 46 | 62 | 108 | 20 | 17 | 37 | 106 | 109 | 215 | 97 | 98 | 195 | 346 | 351 | 697 |
| Udell township, exc. of Udell | 43 | 47 | 90 | 44 | 39 | 83 | 59 | 77 | 136 | 21 | 22 | 43 | 109 | 102 | 211 | 77 | 74 | 151 | 353 | 361 | 714 |
| Udell town | 4 | 9 | 13 | 12 | 14 | 26 | 14 | 11 | 25 | 3 | 6 | 9 | 26 | 30 | 56 | 27 | 27 | 54 | 86 | 97 | 183 |
| Union township | 25 | 32 | 57 | 29 | 32 | 61 | 40 | 37 | 77 | 17 | 15 | 32 | 65 | 74 | 139 | 52 | 35 | 87 | 228 | 225 | 453 |
| Vermillion township | 39 | 30 | 69 | 38 | 32 | 70 | 59 | 43 | 102 | 16 | 10 | 26 | 89 | 97 | 186 | 58 | 41 | 99 | 299 | 253 | 552 |
| Walnut township, exc. of Mystic and Rathbun | 35 | 43 | 78 | 35 | 46 | 81 | 50 | 70 | 120 | 25 | 17 | 42 | 92 | 88 | 180 | 85 | 55 | 140 | 322 | 319 | 641 |
| Mystic town | 112 | 83 | 195 | 89 | 108 | 197 | 129 | 130 | 259 | 44 | 36 | 80 | 221 | 251 | 472 | 149 | 110 | 259 | 744 | 718 | 1,462 |
| Rathbun town | 15 | 6 | 21 | 10 | 9 | 19 | 10 | 8 | 18 | 3 | 1 | 4 | 21 | 20 | 41 | 7 | 5 | 12 | 66 | 49 | 115 |
| Washington Tp., exc. of Moulton | 30 | 31 | 61 | 31 | 24 | 55 | 55 | 57 | 112 | 25 | 15 | 40 | 88 | 83 | 171 | 75 | 62 | 137 | 304 | 272 | 576 |
| Moulton town | 59 | 60 | 119 | 67 | 59 | 126 | 92 | 111 | 203 | 40 | 31 | 71 | 219 | 210 | 429 | 144 | 154 | 298 | 621 | 625 | 1,246 |
| Wells township, exc. of Moulton | 86 | 60 | 146 | 73 | 52 | 125 | 109 | 98 | 207 | 25 | 34 | 59 | 173 | 150 | 323 | 113 | 74 | 187 | 579 | 468 | 1,047 |
| Total | 1,383 | 1,327 | 2,710 | 1,450 | 1,421 | 2,871 | 1,953 | 2,012 | 3,965 | 687 | 640 | 1,327 | 3,707 | 3,771 | 7,478 | 2,452 | 2,123 | 4,575 | 11,632 | 11,294 | 22,926 |

**Persons Native Born of Foreign or Mixed Parentage, Classified by Age.**

| | | | | | | | | | | | | | | | | | | | | | |
|---|---|---|---|---|---|---|---|---|---|---|---|---|---|---|---|---|---|---|---|---|---|
| Bellair Tp., exc. of Mystic and Numa | 70 | 86 | 156 | 46 | 56 | 102 | 32 | 32 | 64 | 11 | 6 | 17 | 34 | 29 | 63 | 29 | 8 | 37 | 222 | 217 | 439 |
| Numa town | 23 | 13 | 36 | 16 | 32 | 48 | 22 | 12 | 34 | 2 | 4 | 6 | 16 | 16 | 32 | 9 | 5 | 14 | 88 | 82 | 170 |
| Caldwell township, exc. of Exline | 1 | 1 | 2 | ---- | 1 | 1 | 5 | 6 | 11 | 1 | 1 | 2 | 4 | 4 | 8 | 7 | 6 | 13 | 18 | 19 | 37 |
| Exline town | 3 | 4 | 7 | 3 | 5 | 8 | 4 | 2 | 6 | 1 | 1 | 2 | 7 | 7 | 14 | 5 | 4 | 9 | 23 | 23 | 46 |
| Centerville city (township) | *97* | *94* | *191* | *75* | *78* | *153* | *126* | *102* | *228* | *29* | *52* | *81* | *213* | *201* | *414* | *88* | *70* | *158* | *628* | *597* | *1,225* |
| Ward 1 | 12 | 8 | 20 | 13 | 15 | 28 | 21 | 22 | 43 | 6 | 6 | 12 | 51 | 62 | 113 | 28 | 22 | 50 | 131 | 135 | 266 |
| Ward 2 | 9 | 8 | 17 | 8 | 8 | 16 | 19 | 19 | 38 | 8 | 11 | 19 | 49 | 42 | 91 | 31 | 24 | 55 | 124 | 112 | 236 |
| Ward 3 | 76 | 78 | 154 | 54 | 55 | 109 | 86 | 61 | 147 | 15 | 35 | 50 | 113 | 97 | 210 | 29 | 24 | 53 | 373 | 350 | 723 |
| Chariton township | ---- | ---- | ---- | ---- | ---- | ---- | ---- | ---- | ---- | ---- | ---- | ---- | 5 | 3 | 8 | 4 | 4 | 8 | 9 | 7 | 16 |

| | | | | | | | | | | | | | | | | | | | | | | |
|---|---|---|---|---|---|---|---|---|---|---|---|---|---|---|---|---|---|---|---|---|---|---|
| Douglas township | | | | 1 | 1 | 2 | 2 | 1 | 3 | | | | 2 | 7 | 9 | 1 | 1 | 2 | 6 | 10 | 16 |
| Franklin township | 1 | 1 | 2 | | 2 | 2 | 7 | 4 | 11 | 1 | 0 | 1 | 6 | 3 | 9 | 6 | 4 | 10 | 21 | 14 | 35 |
| Independence township | 3 | | 3 | 5 | | 5 | 3 | 3 | 6 | 3 | | 3 | 12 | 11 | 23 | 9 | 7 | 16 | 35 | 21 | 56 |
| Johns township | 7 | 12 | 19 | 7 | 9 | 16 | 12 | 13 | 25 | | 4 | 4 | 10 | 17 | 27 | 12 | 5 | 17 | 48 | 60 | 108 |
| Lincoln township, exc. of Numa | 15 | 14 | 29 | 18 | 23 | 41 | 10 | 17 | 27 | 2 | 3 | 5 | 19 | 21 | 40 | 9 | 7 | 16 | 73 | 85 | 158 |
| Pleasant Tp., exc. of Cincinnati | 14 | 12 | 26 | 25 | 18 | 43 | 26 | 17 | 43 | 2 | 5 | 7 | 15 | 22 | 37 | 12 | 9 | 21 | 94 | 83 | 177 |
| Cincinnati town | 6 | 10 | 16 | 16 | 9 | 25 | 23 | 23 | 46 | 10 | 7 | 17 | 33 | 19 | 52 | 22 | 13 | 35 | 110 | 81 | 191 |
| Sharon township | | | | 1 | 0 | 1 | | | | | | | 9 | 5 | 14 | 6 | 7 | 13 | 16 | 12 | 28 |
| Taylor township, exc. of Moravia | | | | | | | | | | | | | 4 | 5 | 9 | 8 | 5 | 13 | 12 | 10 | 22 |
| Moravia town | | | | | | | 0 | 2 | 2 | 1 | 0 | 1 | 8 | 7 | 15 | 12 | 10 | 22 | 21 | 19 | 40 |
| Udell township, exc. of Udell | | | | 1 | 0 | 1 | 2 | 0 | 2 | 0 | 1 | 1 | 10 | 8 | 18 | 11 | 10 | 21 | 24 | 19 | 43 |
| Udell town | | | | | | | | | | | | | 2 | 0 | 2 | 1 | 4 | 5 | 3 | 4 | 7 |
| Union township | 1 | 2 | 3 | 2 | 0 | 2 | 2 | 5 | 7 | 2 | 0 | 2 | 7 | 7 | 14 | 6 | 3 | 9 | 20 | 17 | 37 |
| Vermillion township | 57 | 43 | 100 | 29 | 37 | 66 | 30 | 16 | 46 | 3 | 7 | 10 | 16 | 18 | 34 | 4 | 8 | 12 | 139 | 129 | 268 |
| Walnut township, exc. of Mystic and Rathbun | 27 | 32 | 59 | 30 | 21 | 51 | 27 | 25 | 52 | 10 | 3 | 13 | 17 | 12 | 29 | 5 | 5 | 10 | 116 | 98 | 214 |
| Mystic town | 47 | 71 | 118 | 48 | 75 | 123 | 62 | 59 | 121 | 21 | 18 | 39 | 127 | 100 | 227 | 35 | 35 | 70 | 340 | 358 | 698 |
| Rathbun town | 43 | 47 | 90 | 31 | 39 | 70 | 31 | 14 | 45 | 5 | 6 | 11 | 14 | 13 | 27 | 2 | 1 | 3 | 126 | 120 | 246 |
| Washington Tp., exc. of Moulton | | | | | | | | | | | 1 | 1 | 4 | | 4 | 7 | | 7 | 11 | 1 | 12 |
| Moulton town | 1 | 4 | 5 | | 2 | 2 | 4 | 2 | 6 | 1 | | 1 | 18 | 24 | 42 | 15 | 17 | 32 | 39 | 49 | 88 |
| Wells township, exc. of Moulton | | | | | | | 2 | | 2 | | 1 | 1 | 4 | 8 | 12 | 6 | 1 | 7 | 12 | 10 | 22 |
| Total | 416 | 446 | 862 | 354 | 408 | 762 | 432 | 355 | 787 | 105 | 120 | 225 | 616 | 567 | 1,183 | 331 | 249 | 580 | 2,254 | 2,145 | 4,399 |

**Persons Foreign Born, Classified by Age.**

| Townships, Towns, Cities and City Wards | Under 5 Years of Age | | | 5 and Under 10 Years | | | 10 and Under 18 Years | | | 18 and Under 21 Years | | | 21 and Under 45 Years | | | | | 45 Years and Over | | | | | Total all Ages | | |
|---|---|---|---|---|---|---|---|---|---|---|---|---|---|---|---|---|---|---|---|---|---|---|---|---|---|
| | | | | | | | | | | | | | Male | | | | | Male | | | | | | | |
| | Male. | Female. | Total. | Male. | Female. | Total. | Male. | Female. | Total. | Male. | Female. | Total. | Nat. | Un-Nat. | Tot. | Female. | Total. | Nat. | Un-Nat. | Tot. | Female. | Total. | Male. | Female. | Total. |
| Bellair township, exc. of Mystic and Numa | 3 | 1 | 4 | 12 | 13 | 25 | 24 | 17 | 41 | 21 | 16 | 37 | 32 | 148 | 180 | 112 | 292 | 37 | 24 | 61 | 35 | 96 | 301 | 194 | 495 |
| Numa town | | 1 | 1 | 2 | 3 | 5 | 5 | | 5 | 1 | | 1 | 21 | 31 | 52 | 31 | 83 | 16 | 1 | 17 | 7 | 24 | 77 | 42 | 119 |
| Caldwell township, exc. of Exline | | | | | | | | | | | | | 2 | | 2 | | 2 | 3 | 1 | 4 | 1 | 5 | 6 | 1 | 7 |
| Exline town | | | | | | | | | | | | | 3 | 1 | 4 | 4 | 8 | 6 | | 6 | 3 | 9 | 10 | 7 | 17 |
| Centerville city (township) | *1* | *4* | *5* | *7* | *18* | *25* | *38* | *31* | *69* | *23* | *6* | *29* | *102* | *152* | *254* | *164* | *418* | *150* | *29* | *179* | *119* | *298* | *502* | *342* | *844* |
| Ward 1 | | | | 1 | 1 | 2 | 1 | 1 | 2 | 2 | | 2 | 18 | 7 | 25 | 19 | 44 | 22 | 1 | 23 | 18 | 41 | 52 | 39 | 91 |
| Ward 2 | | | | 1 | | 1 | 3 | 4 | 7 | 3 | | 3 | 14 | 7 | 21 | 16 | 37 | 17 | | 17 | 13 | 30 | 45 | 33 | 78 |
| Ward 3 | 1 | 4 | 5 | 5 | 17 | 22 | 34 | 26 | 60 | 18 | 6 | 24 | 70 | 138 | 208 | 129 | 337 | 111 | 28 | 139 | 88 | 227 | 405 | 270 | 675 |
| Charlton township | | | | | | | | | | | | | | | | | | 1 | | 1 | 2 | 3 | 1 | 2 | 3 |
| Douglas township | | | | | | | | | | | | | 1 | 3 | 4 | | 4 | 3 | | 3 | 1 | 4 | 7 | 1 | 8 |
| Franklin township | | | | | | | 1 | | 1 | | | | | | | 2 | 2 | 3 | | 3 | 3 | 6 | 4 | 5 | 9 |

APPANOOSE COUNTY—CONTINUED.

**Table No. 1**

| Townships, Towns, Cities and City Wards | Under 5 Years of Age | | | 5 and Under 10 Years | | | 10 and Under 18 Years | | | 18 and Under 21 Years | | | 21 and Under 45 Years | | | | | 45 Years and Over | | | | | Total all Ages | | |
|---|---|---|---|---|---|---|---|---|---|---|---|---|---|---|---|---|---|---|---|---|---|---|---|---|---|
| | | | | | | | | | | | | | Male | | | | | Male | | | | | | | |
| | Male. | Female. | Total. | Male. | Female. | Total. | Male. | Female. | Total. | Male. | Female. | Total. | Nat. | Un-Nat. | Tot. | Female. | Total. | Nat. | Un-Nat. | Tot. | Female. | Total. | Male. | Female. | Total. |
| Independence township | --- | --- | --- | --- | --- | --- | --- | --- | --- | --- | --- | --- | 1 | --- | 1 | 1 | 2 | 3 | 1 | 4 | 3 | 7 | 5 | 4 | 9 |
| Johns township | 1 | --- | 1 | --- | --- | --- | 1 | --- | 1 | 2 | 1 | 3 | 11 | 8 | 19 | 8 | 27 | 9 | --- | 9 | 4 | 13 | 32 | 13 | 45 |
| Lincoln township, exc. of Numa | --- | 1 | 1 | 1 | 2 | 3 | 2 | 4 | 6 | 6 | 1 | 7 | 18 | 29 | 47 | 24 | 71 | 12 | 6 | 18 | 5 | 23 | 74 | 37 | 111 |
| Pleasant township, exc. of Cincinnati | --- | --- | --- | --- | --- | --- | 1 | 3 | 4 | --- | 2 | 2 | 12 | 12 | 24 | 21 | 45 | 12 | 4 | 16 | 4 | 20 | 41 | 30 | 71 |
| Cincinnati town | --- | --- | --- | --- | --- | --- | 2 | 1 | 3 | 1 | --- | 1 | 14 | 5 | 19 | 20 | 39 | 33 | --- | 33 | 18 | 51 | 55 | 39 | 94 |
| Sharon township | --- | --- | --- | --- | --- | --- | --- | --- | --- | --- | --- | --- | 2 | --- | 2 | --- | 2 | 1 | --- | 1 | 1 | 2 | 3 | 1 | 4 |
| Taylor township, exc. of Moravia | --- | --- | --- | --- | --- | --- | --- | --- | --- | --- | --- | --- | --- | --- | --- | --- | --- | --- | --- | --- | 2 | 2 | --- | 2 | 2 |
| Moravia town | --- | --- | --- | --- | --- | --- | --- | --- | --- | --- | --- | --- | --- | --- | --- | --- | --- | 3 | --- | 3 | 1 | 4 | 3 | 1 | 4 |
| Udell township, exc. of Udell | --- | --- | --- | --- | --- | --- | --- | --- | --- | --- | --- | --- | 1 | --- | 1 | --- | 1 | 1 | --- | 1 | 2 | 3 | 2 | 2 | 4 |
| Udell town | --- | --- | --- | --- | --- | --- | --- | --- | --- | --- | --- | --- | --- | --- | --- | --- | --- | 2 | --- | 2 | --- | 2 | 2 | --- | 2 |
| Union township | --- | --- | --- | --- | --- | --- | --- | --- | --- | --- | --- | --- | 2 | --- | 2 | --- | 2 | 5 | --- | 5 | 3 | 8 | 7 | 3 | 10 |
| Vermillion township | 2 | 4 | 6 | 11 | 6 | 17 | 13 | 15 | 28 | 17 | 9 | 26 | 34 | 140 | 174 | 75 | 249 | 25 | 20 | 45 | 19 | 64 | 262 | 128 | 390 |
| Walnut Tp., exc. of Mystic and Rathbun | 1 | 1 | 2 | 3 | 5 | 8 | --- | 6 | 6 | 1 | 4 | 5 | 24 | 19 | 43 | 31 | 74 | 34 | 5 | 39 | 13 | 52 | 87 | 60 | 147 |
| Mystic town | --- | 1 | 1 | 14 | 9 | 23 | 19 | 34 | 53 | 10 | 6 | 16 | 40 | 100 | 140 | 102 | 242 | 98 | 38 | 136 | 64 | 200 | 319 | 216 | 535 |
| Rathbun town | 1 | --- | 1 | 3 | 4 | 7 | 14 | 11 | 25 | 17 | 5 | 22 | 25 | 64 | 89 | 57 | 146 | 24 | 15 | 39 | 21 | 60 | 163 | 98 | 261 |
| Washington township, exc. of Moulton | --- | --- | --- | --- | --- | --- | --- | --- | --- | --- | --- | --- | --- | --- | --- | --- | --- | 3 | --- | 3 | 1 | 4 | 3 | 1 | 4 |
| Moulton town | --- | --- | --- | --- | --- | --- | 1 | --- | 1 | --- | --- | --- | 3 | --- | 3 | 3 | 6 | 5 | 1 | 6 | 5 | 11 | 10 | 8 | 18 |
| Wells township, exc. of Moulton | --- | --- | --- | --- | --- | --- | --- | --- | --- | 2 | --- | 2 | --- | --- | --- | --- | --- | 6 | --- | 6 | 2 | 8 | 8 | 2 | 10 |
| Total | 9 | 13 | 22 | 53 | 60 | 113 | 121 | 122 | 243 | 101 | 50 | 151 | 348 | 712 | 1,060 | 655 | 1,715 | 495 | 145 | 640 | 339 | 979 | 1,984 | 1,239 | 3,223 |

**Total Persons of All Nativities, Classified by Age.**

| Townships, Towns, Cities and City Wards | Under 5 Years of Age | | | 5 and Under 10 Years | | | 10 and Under 18 Years | | | 18 and Under 21 Years | | | 21 and Under 45 Years | | | 45 Years and Over | | | Total all Ages | | |
|---|---|---|---|---|---|---|---|---|---|---|---|---|---|---|---|---|---|---|---|---|---|
| | Male. | Female. | Total. | Male. | Female. | Total. | Male. | Female. | Total. | Male. | Female. | Total. | Male. | Female. | Total. | Male. | Female. | Total. | Male. | Female. | Total. |
| Bellair Tp., exc. of Mystic and Numa | 131 | 144 | 275 | 122 | 121 | 243 | 143 | 133 | 276 | 61 | 42 | 103 | 339 | 277 | 616 | 175 | 106 | 281 | 971 | 823 | 1,794 |
| Numa town | 59 | 48 | 107 | 53 | 71 | 124 | 74 | 39 | 113 | 15 | 13 | 28 | 140 | 127 | 267 | 58 | 41 | 99 | 399 | 339 | 738 |
| Caldwell township, exc. of Exline | 61 | 64 | 125 | 71 | 77 | 156 | 110 | 95 | 205 | 33 | 29 | 62 | 152 | 149 | 301 | 100 | 75 | 175 | 535 | 489 | 1,024 |

| | | | | | | | | | | | | | | | | | | | | | |
|---|---|---|---|---|---|---|---|---|---|---|---|---|---|---|---|---|---|---|---|---|---|
| Exline town | 45 | 36 | 81 | 38 | 53 | 91 | 44 | 47 | 91 | 18 | 11 | 29 | 110 | 113 | 223 | 75 | 61 | 136 | 330 | 321 | 651 |
| Centerville city (township) | *396* | *397* | *793* | *397* | *405* | *802* | *551* | *593* | *1,144* | *209* | *238* | *447* | *1,476* | *1,463* | *2,939* | *887* | *791* | *1,678* | *3,916* | *3,887* | *7,803* |
| Ward 1 | 136 | 122 | 258 | 134 | 148 | 282 | 176 | 194 | 370 | 65 | 72 | 137 | 488 | 528 | 1,016 | 316 | 286 | 602 | 1,315 | 1,360 | 2,665 |
| Ward 2 | 69 | 78 | 147 | 88 | 76 | 164 | 120 | 142 | 262 | 44 | 50 | 94 | 312 | 347 | 659 | 233 | 233 | 466 | 866 | 926 | 1,792 |
| Ward 3 | 191 | 197 | 388 | 175 | 181 | 356 | 255 | 257 | 512 | 100 | 116 | 216 | 676 | 588 | 1,264 | 338 | 272 | 610 | 1,735 | 1,611 | 3,346 |
| Chariton township | 27 | 31 | 58 | 32 | 30 | 62 | 40 | 35 | 75 | 13 | 12 | 25 | 70 | 68 | 138 | 55 | 45 | 100 | 237 | 221 | 458 |
| Douglas township | 32 | 29 | 61 | 28 | 27 | 55 | 53 | 51 | 104 | 23 | 15 | 38 | 78 | 76 | 154 | 55 | 52 | 107 | 269 | 250 | 519 |
| Franklin township | 33 | 22 | 55 | 35 | 32 | 67 | 53 | 63 | 116 | 23 | 14 | 37 | 91 | 99 | 190 | 62 | 41 | 103 | 297 | 271 | 568 |
| Independence township | 42 | 32 | 74 | 48 | 42 | 90 | 59 | 60 | 119 | 14 | 13 | 27 | 106 | 92 | 198 | 71 | 55 | 126 | 340 | 294 | 634 |
| Johns township | 57 | 62 | 119 | 59 | 67 | 126 | 80 | 73 | 153 | 23 | 32 | 55 | 176 | 152 | 328 | 120 | 102 | 222 | 515 | 488 | 1,003 |
| Lincoln township, exc. of Numa | 52 | 42 | 94 | 67 | 73 | 140 | 86 | 81 | 167 | 29 | 24 | 53 | 172 | 137 | 309 | 94 | 68 | 162 | 500 | 425 | 925 |
| Pleasant Tp., exc. of Cincinnati | 65 | 88 | 153 | 100 | 86 | 186 | 121 | 109 | 230 | 23 | 30 | 53 | 166 | 165 | 331 | 105 | 68 | 173 | 580 | 546 | 1,126 |
| Cincinnati town | 90 | 103 | 193 | 105 | 96 | 201 | 128 | 145 | 273 | 53 | 43 | 96 | 275 | 244 | 519 | 184 | 163 | 347 | 835 | 794 | 1,629 |
| Sharon township | 27 | 24 | 51 | 29 | 27 | 56 | 40 | 36 | 76 | 12 | 13 | 25 | 73 | 73 | 146 | 49 | 39 | 88 | 230 | 212 | 442 |
| Taylor township, exc. of Moravia | 24 | 27 | 51 | 27 | 35 | 62 | 54 | 36 | 90 | 15 | 16 | 31 | 71 | 79 | 150 | 60 | 44 | 104 | 251 | 237 | 488 |
| Moravia town | 39 | 31 | 70 | 38 | 34 | 72 | 46 | 64 | 110 | 21 | 17 | 38 | 114 | 116 | 230 | 112 | 109 | 221 | 370 | 371 | 741 |
| Udell township, exc. of Udell | 43 | 47 | 90 | 45 | 39 | 84 | 61 | 77 | 138 | 21 | 23 | 44 | 120 | 110 | 230 | 89 | 86 | 175 | 379 | 382 | 761 |
| Udell town | 4 | 9 | 13 | 12 | 14 | 26 | 14 | 11 | 25 | 3 | 6 | 9 | 28 | 30 | 58 | 30 | 31 | 61 | 91 | 101 | 192 |
| Union township | 26 | 34 | 60 | 31 | 32 | 63 | 42 | 42 | 84 | 19 | 15 | 34 | 74 | 81 | 155 | 63 | 41 | 104 | 255 | 245 | 500 |
| Vermillion township | 98 | 77 | 175 | 78 | 75 | 153 | 102 | 74 | 176 | 36 | 26 | 62 | 279 | 190 | 469 | 107 | 68 | 175 | 700 | 510 | 1,210 |
| Walnut township, exc. of Mystic and Rathbun | 63 | 76 | 139 | 68 | 72 | 140 | 77 | 101 | 178 | 36 | 24 | 60 | 152 | 131 | 283 | 129 | 73 | 202 | 525 | 477 | 1,002 |
| Mystic town | 159 | 155 | 314 | 151 | 192 | 343 | 210 | 223 | 433 | 75 | 60 | 135 | 488 | 453 | 941 | 320 | 209 | 529 | 1,403 | 1,292 | 2,695 |
| Rathbun town | 59 | 53 | 112 | 44 | 52 | 96 | 55 | 33 | 88 | 25 | 12 | 37 | 124 | 90 | 214 | 48 | 27 | 75 | 355 | 267 | 622 |
| Washington Tp., exc. of Moulton | 30 | 31 | 61 | 31 | 24 | 55 | 56 | 57 | 112 | 25 | 16 | 41 | 92 | 83 | 175 | 85 | 63 | 148 | 318 | 274 | 592 |
| Moulton town | 60 | 64 | 124 | 67 | 61 | 128 | 97 | 113 | 210 | 41 | 31 | 72 | 240 | 237 | 477 | 165 | 176 | 341 | 670 | 682 | 1,352 |
| Wells township, exc. of Moulton | 86 | 60 | 146 | 73 | 52 | 125 | 111 | 98 | 209 | 27 | 35 | 62 | 177 | 158 | 335 | 125 | 77 | 202 | 599 | 480 | 1,079 |
| Total | 1,808 | 1,786 | 3,594 | 1,857 | 1,889 | 3,746 | 2,506 | 2,489 | 4,995 | 893 | 810 | 1,703 | 5,383 | 4,993 | 10,376 | 3,423 | 2,711 | 6,134 | 15,870 | 14,678 | 30,548 |

## AUDUBON COUNTY.

**Persons Native Born of Native Parents, Classified by Age.**

| Townships, Towns, Cities and City Wards | Under 5 Years of Age | | | 5 and Under 10 Years | | | 10 and Under 18 Years | | | 18 and Under 21 Years | | | 21 and Under 45 Years | | | 45 Years and Over | | | Total all Ages | | |
|---|---|---|---|---|---|---|---|---|---|---|---|---|---|---|---|---|---|---|---|---|---|
| | Male. | Female. | Total. | Male. | Female. | Total. | Male. | Female. | Total. | Male. | Female. | Total. | Male. | Female. | Total. | Male. | Female. | Total. | Male. | Female. | Total. |
| Audubon township | 42 | 25 | 67 | 36 | 30 | 66 | 32 | 39 | 71 | 10 | 9 | 19 | 50 | 37 | 87 | 17 | 15 | 32 | 187 | 155 | 342 |
| Cameron township | 32 | 18 | 50 | 33 | 25 | 58 | 14 | 13 | 27 | 7 | 7 | 14 | 45 | 39 | 84 | 14 | 16 | 30 | 145 | 118 | 263 |
| Douglas township | 14 | 15 | 29 | 12 | 10 | 22 | 11 | 11 | 22 | 6 | 4 | 10 | 14 | 19 | 33 | 14 | 8 | 22 | 71 | 67 | 138 |

AUDUBON COUNTY—CONTINUED.

| Table No. 1 — Townships, Towns, Cities and City Wards | Under 5 Years of Age | | | 5 and Under 10 Years | | | 10 and Under 18 Years | | | 18 and Under 21 Years | | | 21 and Under 45 Years | | | 45 Years and Over | | | Total all Ages | | |
|---|---|---|---|---|---|---|---|---|---|---|---|---|---|---|---|---|---|---|---|---|---|
| | Male. | Female. | Total. | Male. | Female. | Total. | Male. | Female. | Total. | Male. | Female. | Total. | Male. | Female. | Total. | Male. | Female. | Total. | Male. | Female. | Total. |
| Exira township, exc. of Brayton and Exira | 31 | 40 | 71 | 34 | 33 | 67 | 50 | 42 | 92 | 15 | 13 | 28 | 67 | 45 | 112 | 48 | 30 | 78 | 245 | 203 | 448 |
| Brayton town | 5 | 9 | 14 | 5 | 3 | 8 | 3 | 4 | 7 | 2 | 4 | 6 | 11 | 10 | 21 | 6 | 8 | 13 | 31 | 38 | 69 |
| Exira town | 23 | 17 | 40 | 27 | 29 | 56 | 55 | 37 | 92 | 10 | 16 | 26 | 74 | 93 | 167 | 70 | 72 | 142 | 259 | 264 | 523 |
| Greeley township | 40 | 29 | 69 | 30 | 36 | 66 | 35 | 27 | 62 | 5 | 10 | 15 | 52 | 49 | 101 | 21 | 14 | 35 | 183 | 165 | 348 |
| Hamlin township | 25 | 28 | 53 | 15 | 15 | 30 | 19 | 18 | 37 | 5 | 6 | 11 | 33 | 30 | 63 | 21 | 15 | 36 | 118 | 112 | 230 |
| Leroy township, exc. of Audubon | 31 | 22 | 53 | 29 | 29 | 58 | 32 | 37 | 69 | 9 | 9 | 18 | 50 | 63 | 113 | 34 | 29 | 63 | 185 | 189 | 374 |
| Audubon town | 50 | 68 | 118 | 60 | 49 | 109 | 76 | 96 | 172 | 34 | 37 | 71 | 158 | 187 | 345 | 160 | 156 | 316 | 538 | 593 | 1,131 |
| Lincoln township, exc. of Gray | 27 | 25 | 52 | 18 | 19 | 37 | 20 | 17 | 37 | 7 | 6 | 13 | 30 | 27 | 57 | 17 | 10 | 27 | 119 | 104 | 223 |
| Gray town | 9 | 11 | 20 | 8 | 6 | 14 | 10 | 13 | 23 | 4 | 2 | 6 | 18 | 12 | 30 | 15 | 17 | 32 | 64 | 61 | 125 |
| Melville township | 28 | 30 | 58 | 27 | 30 | 57 | 39 | 40 | 79 | 15 | 11 | 26 | 63 | 57 | 120 | 21 | 14 | 35 | 193 | 182 | 375 |
| Oakfield township | 25 | 31 | 56 | 19 | 21 | 40 | 18 | 18 | 31 | 4 | 1 | 5 | 8 | 13 | 21 | 4 | 1 | 5 | 73 | 85 | 158 |
| Sharon township, exc. of Kimballton | 9 | 15 | 24 | 8 | 9 | 17 | 6 | 1 | 7 | ---- | 1 | 1 | ---- | 1 | 1 | 1 | 2 | 3 | 24 | 29 | 53 |
| Kimballton town | ---- | 4 | 4 | 1 | 3 | 4 | 1 | 1 | 2 | ---- | ---- | ---- | 4 | 1 | 5 | ---- | ---- | ---- | 6 | 9 | 15 |
| Viola township | 31 | 26 | 57 | 22 | 14 | 36 | 44 | 33 | 77 | 7 | 7 | 14 | 71 | 61 | 132 | 32 | 22 | 54 | 207 | 163 | 370 |
| Total | 422 | 413 | 835 | 384 | 361 | 745 | 460 | 447 | 907 | 140 | 143 | 283 | 748 | 744 | 1,492 | 494 | 429 | 923 | 2,648 | 2,537 | 5,185 |

**Persons Native Born of Foreign or Mixed Parentage, Classified by Age.**

| | | | | | | | | | | | | | | | | | | | | | |
|---|---|---|---|---|---|---|---|---|---|---|---|---|---|---|---|---|---|---|---|---|---|
| Audubon township | 14 | 17 | 31 | 18 | 21 | 39 | 43 | 36 | 79 | 21 | 11 | 32 | 76 | 73 | 149 | 15 | 11 | 26 | 187 | 169 | 356 |
| Cameron township | 17 | 11 | 28 | 11 | 6 | 17 | 15 | 19 | 34 | 5 | 7 | 12 | 52 | 41 | 93 | 6 | 7 | 13 | 106 | 91 | 197 |
| Douglas township | 34 | 36 | 70 | 39 | 39 | 78 | 70 | 52 | 122 | 22 | 14 | 36 | 56 | 52 | 108 | 2 | 1 | 3 | 223 | 194 | 417 |
| Exira township, exc. of Brayton and Exira | 14 | 19 | 33 | 20 | 15 | 35 | 25 | 34 | 59 | 18 | 6 | 24 | 45 | 44 | 89 | 12 | 8 | 20 | 134 | 126 | 260 |
| Brayton town | 6 | 3 | 9 | 5 | 1 | 6 | 6 | 10 | 16 | 4 | 7 | 11 | 13 | 14 | 27 | 3 | ---- | 3 | 37 | 35 | 72 |
| Exira town | 8 | 13 | 21 | 10 | 9 | 19 | 22 | 22 | 44 | 3 | 14 | 17 | 31 | 42 | 73 | 11 | 10 | 21 | 85 | 110 | 195 |
| Greeley township | 10 | 11 | 21 | 12 | 10 | 22 | 15 | 17 | 32 | 5 | 11 | 16 | 47 | 40 | 87 | 9 | 11 | 20 | 98 | 100 | 198 |
| Hamlin township | 27 | 40 | 67 | 27 | 46 | 73 | 62 | 74 | 136 | 15 | 24 | 39 | 67 | 53 | 120 | 4 | 4 | 8 | 202 | 241 | 443 |
| Leroy township, exc. of Audubon | 20 | 24 | 44 | 21 | 20 | 41 | 37 | 35 | 72 | 12 | 9 | 21 | 48 | 36 | 84 | 14 | 8 | 22 | 152 | 132 | 284 |
| Audubon town | 33 | 28 | 61 | 29 | 23 | 52 | 56 | 43 | 99 | 17 | 29 | 46 | 109 | 109 | 218 | 51 | 56 | 107 | 295 | 288 | 583 |
| Lincoln township, exc. of Gray | 26 | 24 | 50 | 20 | 22 | 42 | 36 | 33 | 69 | 16 | 11 | 27 | 72 | 74 | 146 | 5 | 4 | 9 | 175 | 168 | 343 |
| Gray town | 1 | 1 | 2 | 1 | 1 | 2 | 4 | 4 | 8 | 1 | 3 | 4 | 7 | 11 | 18 | 8 | 4 | 12 | 22 | 24 | 46 |
| Melville township | 10 | 4 | 14 | 6 | 7 | 13 | 11 | 10 | 21 | 7 | 3 | 10 | 24 | 30 | 54 | 22 | 10 | 32 | 80 | 64 | 144 |

| | | | | | | | | | | | | | | | | | | | | | |
|---|---|---|---|---|---|---|---|---|---|---|---|---|---|---|---|---|---|---|---|---|---|
| Oakfield township | 31 | 27 | 58 | 37 | 36 | 73 | 54 | 56 | 110 | 16 | 16 | 32 | 103 | 87 | 190 | 4 | 2 | 6 | 245 | 224 | 469 |
| Sharon township, exc. of Kimballton | 35 | 46 | 81 | 55 | 52 | 107 | 79 | 76 | 155 | 22 | 35 | 57 | 82 | 76 | 158 | 5 | 4 | 9 | 278 | 289 | 567 |
| Kimballton town | 14 | 20 | 34 | 12 | 24 | 36 | 19 | 23 | 42 | 4 | 8 | 12 | 29 | 25 | 54 | 1 | 1 | 2 | 79 | 101 | 180 |
| Viola township | 11 | 10 | 21 | 18 | 9 | 27 | 19 | 26 | 45 | 6 | 6 | 12 | 26 | 27 | 53 | 8 | 9 | 17 | 88 | 87 | 175 |
| Total | 311 | 334 | 645 | 341 | 341 | 682 | 573 | 570 | 1,143 | 194 | 214 | 408 | 887 | 834 | 1,721 | 180 | 150 | 330 | 2,486 | 2,443 | 4,929 |

## Persons Foreign Born, Classified by Age.

| Townships, Towns, Cities and City Wards | Under 5 Years of Age | | | 5 and Under 10 Years | | | 10 and Under 18 Years | | | 18 and Under 21 Years | | | 21 and Under 45 Years | | | | | 45 Years and Over | | | | | Total all Ages | | |
|---|---|---|---|---|---|---|---|---|---|---|---|---|---|---|---|---|---|---|---|---|---|---|---|---|---|
| | | | | | | | | | | | | | Male | | | | | Male | | | | | | | |
| | Male. | Female. | Total. | Male. | Female. | Total. | Male. | Female. | Total. | Male. | Female. | Total. | Nat. | Un-Nat. | Tot. | Female. | Total. | Nat. | Un-Nat. | Tot. | Female. | Total. | Male. | Female. | Total. |
| Audubon township | 1 | --- | 1 | --- | --- | --- | --- | --- | --- | 1 | --- | 1 | 23 | 16 | 39 | 22 | 61 | 27 | 2 | 29 | 31 | 60 | 70 | 53 | 123 |
| Cameron township | --- | --- | --- | 2 | 2 | 4 | 3 | 2 | 5 | 1 | 2 | 3 | 11 | 9 | 20 | 14 | 34 | 17 | --- | 17 | 13 | 30 | 43 | 33 | 76 |
| Douglas township | 2 | --- | 2 | 2 | 2 | 4 | 3 | 4 | 7 | 5 | --- | 5 | 33 | 39 | 72 | 45 | 117 | 43 | 9 | 52 | 42 | 94 | 136 | 93 | 229 |
| Exira township, exc. of Brayton and Exira | --- | --- | --- | --- | --- | --- | 3 | 2 | 5 | 2 | --- | 2 | 12 | 15 | 27 | 17 | 44 | 32 | 2 | 34 | 24 | 58 | 66 | 43 | 109 |
| Brayton town | --- | --- | --- | --- | --- | --- | --- | 1 | 1 | --- | 1 | 1 | 9 | 3 | 12 | 7 | 19 | 17 | --- | 17 | 18 | 35 | 29 | 27 | 56 |
| Exira town | --- | --- | --- | --- | --- | --- | 1 | --- | 1 | 1 | 1 | 2 | 16 | 15 | 31 | 14 | 45 | 38 | 1 | 39 | 37 | 76 | 72 | 52 | 124 |
| Greeley township | --- | --- | --- | --- | --- | --- | --- | --- | --- | 1 | 1 | 2 | 13 | 12 | 25 | 8 | 33 | 10 | 1 | 11 | 14 | 25 | 37 | 23 | 60 |
| Hamlin township | --- | --- | --- | 1 | 1 | 2 | 4 | 4 | 8 | 5 | 1 | 6 | 43 | 18 | 61 | 42 | 103 | 51 | 7 | 58 | 42 | 600 | 129 | 90 | 219 |
| Leroy township, exc. of Audubon | --- | --- | --- | 1 | --- | 1 | 1 | 1 | 2 | 6 | --- | 6 | 24 | 24 | 48 | 33 | 81 | 34 | 1 | 35 | 24 | 59 | 91 | 58 | 149 |
| Audubon town | --- | --- | --- | 2 | 5 | 7 | 2 | 5 | 7 | 6 | 6 | 12 | 51 | 44 | 95 | 55 | 150 | 101 | 7 | 108 | 86 | 194 | 213 | 157 | 370 |
| Lincoln township, exc. of Gray | 1 | 1 | 2 | --- | --- | --- | 1 | 2 | 3 | 4 | 1 | 5 | 34 | 11 | 45 | 25 | 70 | 32 | 2 | 34 | 29 | 63 | 85 | 58 | 143 |
| Gray town | --- | --- | --- | --- | --- | --- | --- | --- | --- | --- | 1 | 1 | 1 | --- | 1 | 2 | 3 | 6 | --- | 6 | 3 | 9 | 7 | 6 | 13 |
| Melville township | --- | --- | --- | --- | --- | --- | --- | --- | --- | --- | --- | --- | 9 | 5 | 14 | 6 | 20 | 10 | --- | 10 | 6 | 16 | 24 | 12 | 36 |
| Oakfield township | 1 | --- | 1 | 4 | 3 | 7 | 4 | 2 | 6 | 5 | --- | 5 | 33 | 36 | 69 | 49 | 118 | 57 | 4 | 61 | 44 | 105 | 144 | 98 | 242 |
| Sharon township, exc. of Kimballton | 1 | --- | 1 | --- | 1 | 1 | 7 | 2 | 9 | 4 | 4 | 8 | 37 | 48 | 85 | 61 | 146 | 67 | 9 | 76 | 56 | 132 | 173 | 124 | 297 |
| Kimballton town | --- | 1 | 1 | 2 | 1 | 3 | 3 | --- | 3 | 3 | 3 | 6 | 22 | 26 | 48 | 22 | 70 | 34 | 7 | 41 | 31 | 72 | 97 | 58 | 155 |
| Viola township | --- | 1 | 1 | 1 | --- | 1 | 1 | 1 | 2 | 1 | --- | 1 | 8 | 12 | 20 | 12 | 32 | 21 | 3 | 24 | 14 | 38 | 47 | 28 | 75 |
| Total | 6 | 3 | 9 | 15 | 15 | 30 | 33 | 26 | 59 | 45 | 21 | 66 | 379 | 333 | 712 | 434 | 1,146 | 597 | 55 | 652 | 514 | 1,166 | 1,463 | 1,013 | 2,476 |

## AUDUBON COUNTY—CONTINUED.

**Total Persons of All Nativities, Classified by Age.**

| Table No. 1 — Townships, Towns, Cities and City Wards | Under 5 Years of Age | | | 5 and Under 10 Years | | | 10 and Under 18 Years | | | 18 and Under 21 Years | | | 21 and Under 45 Years | | | 45 Years and Over | | | Total all Ages | | |
|---|---|---|---|---|---|---|---|---|---|---|---|---|---|---|---|---|---|---|---|---|---|
| | Male. | Female. | Total. | Male. | Female. | Total. | Male. | Female. | Total. | Male. | Female. | Total. | Male. | Female. | Total. | Male. | Female. | Total. | Male. | Female. | Total. |
| Audubon township | 57 | 42 | 99 | 54 | 51 | 105 | 75 | 75 | 150 | 32 | 20 | 52 | 165 | 132 | 297 | 61 | 57 | 118 | 444 | 377 | 821 |
| Cameron township | 49 | 29 | 78 | 46 | 33 | 79 | 32 | 34 | 66 | 13 | 16 | 29 | 117 | 94 | 211 | 37 | 36 | 73 | 294 | 242 | 536 |
| Douglas township | 50 | 51 | 101 | 53 | 51 | 104 | 84 | 67 | 151 | 33 | 18 | 51 | 142 | 116 | 258 | 68 | 51 | 119 | 430 | 354 | 784 |
| Exira township, exc. of Brayton and Exira | 45 | 59 | 104 | 54 | 48 | 102 | 78 | 78 | 156 | 35 | 19 | 54 | 139 | 106 | 245 | 94 | 62 | 156 | 445 | 372 | 817 |
| Brayton town | 11 | 12 | 23 | 10 | 4 | 14 | 9 | 15 | 24 | 6 | 12 | 18 | 36 | 31 | 67 | 25 | 26 | 51 | 97 | 100 | 197 |
| Exira town | 31 | 30 | 61 | 37 | 38 | 75 | 78 | 59 | 137 | 14 | 31 | 45 | 136 | 149 | 285 | 120 | 119 | 239 | 416 | 426 | 842 |
| Greeley township | 50 | 40 | 90 | 42 | 46 | 88 | 50 | 44 | 94 | 11 | 22 | 33 | 124 | 97 | 221 | 41 | 39 | 80 | 318 | 288 | 606 |
| Hamlin township | 52 | 68 | 120 | 43 | 62 | 105 | 85 | 96 | 181 | 25 | 31 | 56 | 161 | 125 | 286 | 83 | 61 | 144 | 449 | 443 | 892 |
| Leroy township, exc. of Audubon | 51 | 46 | 97 | 51 | 49 | 100 | 70 | 73 | 143 | 27 | 18 | 45 | 146 | 132 | 278 | 83 | 61 | 144 | 428 | 379 | 807 |
| Audubon town | 83 | 96 | 179 | 91 | 77 | 168 | 134 | 144 | 278 | 57 | 72 | 129 | 362 | 351 | 713 | 319 | 298 | 617 | 1,046 | 1,038 | 2,084 |
| Lincoln township, exc. of Gray | 54 | 50 | 104 | 38 | 41 | 79 | 57 | 52 | 109 | 27 | 18 | 45 | 147 | 126 | 273 | 56 | 43 | 99 | 379 | 330 | 709 |
| Gray town | 10 | 12 | 22 | 9 | 7 | 16 | 14 | 17 | 31 | 5 | 6 | 11 | 26 | 25 | 51 | 29 | 24 | 53 | 93 | 91 | 184 |
| Melville township | 38 | 34 | 72 | 33 | 37 | 70 | 50 | 50 | 100 | 22 | 14 | 36 | 101 | 93 | 194 | 53 | 30 | 83 | 297 | 258 | 555 |
| Oakfield township | 57 | 58 | 115 | 60 | 60 | 120 | 71 | 76 | 147 | 25 | 17 | 42 | 180 | 149 | 329 | 69 | 47 | 116 | 462 | 407 | 869 |
| Sharon Tp., exc. of Kimballton | 45 | 61 | 106 | 63 | 62 | 125 | 92 | 79 | 171 | 26 | 40 | 66 | 167 | 138 | 305 | 82 | 62 | 144 | 475 | 442 | 917 |
| Kimballton town | 14 | 25 | 39 | 15 | 28 | 43 | 23 | 24 | 47 | 7 | 11 | 18 | 81 | 48 | 129 | 42 | 32 | 74 | 182 | 168 | 350 |
| Viola township | 42 | 37 | 79 | 41 | 23 | 64 | 64 | 60 | 124 | 14 | 13 | 27 | 117 | 100 | 217 | 64 | 45 | 109 | 342 | 278 | 620 |
| Total | 739 | 750 | 1,489 | 740 | 717 | 1,457 | 1,066 | 1,043 | 2,109 | 379 | 378 | 757 | 2,347 | 2,012 | 4,359 | 1,326 | 1,093 | 2,419 | 6,597 | 5,993 | 12,590 |

## BENTON COUNTY.

**Persons Native Born of Native Parents, Classified by Age.**

| Townships, Towns, Cities and City Wards | Under 5 Years of Age | | | 5 and Under 10 Years | | | 10 and Under 18 Years | | | 18 and Under 21 Years | | | 21 and Under 45 Years | | | 45 Years and Over | | | Total all Ages | | |
|---|---|---|---|---|---|---|---|---|---|---|---|---|---|---|---|---|---|---|---|---|---|
| | Male. | Female. | Total. | Male. | Female. | Total. | Male. | Female. | Total. | Male. | Female. | Total. | Male. | Female. | Total. | Male. | Female. | Total. | Male. | Female. | Total. |
| Belle Plaine city (township) | 151 | 135 | 286 | 143 | 159 | 302 | 185 | 210 | 395 | 59 | 73 | 132 | 438 | 377 | 815 | 241 | 268 | 509 | 1,217 | 1,222 | 2,439 |
| Ward 1 | 53 | 52 | 105 | 46 | 58 | 104 | 68 | 80 | 148 | 22 | 24 | 46 | 166 | 155 | 321 | 86 | 114 | 200 | 441 | 483 | 924 |
| Ward 2 | 74 | 62 | 136 | 70 | 70 | 140 | 90 | 91 | 181 | 27 | 39 | 66 | 199 | 157 | 356 | 107 | 106 | 213 | 667 | 529 | 1,092 |
| Ward 3 | 24 | 21 | 45 | 27 | 31 | 58 | 27 | 39 | 66 | 10 | 10 | 20 | 73 | 65 | 138 | 48 | 48 | 96 | 209 | 214 | 423 |

| | | | | | | | | | | | | | | | | | | | | | |
|---|---|---|---|---|---|---|---|---|---|---|---|---|---|---|---|---|---|---|---|---|---|
| Benton township | 25 | 22 | 47 | 26 | 27 | 53 | 43 | 26 | 69 | 20 | 12 | 32 | 62 | 56 | 118 | 44 | 32 | 76 | 220 | 175 | 395 |
| Big Grove township | 40 | 40 | 80 | 31 | 32 | 63 | 42 | 37 | 79 | 12 | 14 | 26 | 52 | 51 | 103 | 13 | 7 | 20 | 190 | 181 | 371 |
| Bruce township | 26 | 27 | 53 | 18 | 17 | 35 | 21 | 18 | 39 | 10 | 9 | 19 | 70 | 52 | 122 | 19 | 15 | 34 | 164 | 138 | 302 |
| Canton township, exc. of Shellsburg | 41 | 40 | 81 | 39 | 33 | 72 | 53 | 35 | 88 | 14 | 7 | 21 | 81 | 72 | 153 | 34 | 16 | 50 | 262 | 203 | 465 |
| Shellsburg town | 21 | 30 | 51 | 23 | 21 | 44 | 28 | 27 | 55 | 14 | 16 | 30 | 80 | 68 | 148 | 94 | 85 | 179 | 260 | 247 | 507 |
| Cedar township, exc. of Mt. Auburn | 49 | 36 | 85 | 45 | 33 | 78 | 35 | 44 | 79 | 20 | 8 | 28 | 90 | 89 | 179 | 40 | 26 | 66 | 279 | 236 | 515 |
| Mt. Auburn town | 10 | 11 | 21 | 9 | 10 | 19 | 20 | 18 | 38 | 9 | 8 | 17 | 41 | 38 | 79 | 35 | 34 | 69 | 124 | 119 | 243 |
| Eden township | 26 | 31 | 57 | 23 | 19 | 42 | 32 | 19 | 51 | 10 | 8 | 18 | 51 | 43 | 94 | 16 | 11 | 27 | 158 | 131 | 289 |
| Eldorado township, exc. of Newhall | 36 | 30 | 66 | 19 | 19 | 38 | 22 | 15 | 37 | 9 | 4 | 13 | 33 | 31 | 64 | 4 | 2 | 6 | 123 | 101 | 224 |
| Newhall town | 8 | 5 | 13 | 5 | 7 | 12 | 10 | 6 | 16 | 1 | 5 | 6 | 15 | 16 | 31 | 8 | 5 | 13 | 47 | 44 | 91 |
| Florence township, exc. of Norway | 31 | 38 | 69 | 22 | 29 | 51 | 29 | 28 | 57 | 11 | 7 | 18 | 29 | 32 | 61 | 8 | 8 | 16 | 130 | 142 | 272 |
| Norway town | 15 | 15 | 30 | 13 | 10 | 23 | 21 | 14 | 35 | 1 | 6 | 7 | 25 | 23 | 48 | 16 | 6 | 22 | 91 | 74 | 165 |
| Fremont township | 30 | 29 | 59 | 27 | 27 | 54 | 31 | 25 | 56 | 10 | 3 | 13 | 40 | 42 | 82 | 9 | 5 | 14 | 147 | 131 | 278 |
| Harrison township | 27 | 25 | 52 | 27 | 16 | 43 | 39 | 35 | 74 | 16 | 12 | 28 | 71 | 63 | 134 | 53 | 40 | 93 | 233 | 191 | 424 |
| Homer township | 36 | 48 | 84 | 25 | 23 | 48 | 15 | 20 | 35 | 8 | 6 | 14 | 24 | 20 | 44 | 8 | 2 | 10 | 116 | 119 | 235 |
| Iowa township, exc. of Luzerne | 21 | 28 | 49 | 21 | 19 | 40 | 47 | 47 | 94 | 15 | 11 | 26 | 49 | 42 | 91 | 25 | 24 | 49 | 178 | 171 | 349 |
| Jackson township, exc. of Garrison | 46 | 42 | 88 | 38 | 27 | 65 | 47 | 41 | 88 | 17 | 14 | 31 | 90 | 81 | 171 | 43 | 27 | 70 | 281 | 232 | 513 |
| Garrison town | 25 | 22 | 47 | 18 | 18 | 36 | 26 | 28 | 54 | 9 | 10 | 19 | 58 | 60 | 118 | 55 | 56 | 111 | 191 | 194 | 385 |
| Kane township, exc. of Keystone | 40 | 22 | 62 | 27 | 23 | 50 | 34 | 29 | 63 | 7 | 10 | 17 | 29 | 24 | 53 | 4 | 2 | 6 | 141 | 110 | 251 |
| Keystone town | 11 | 14 | 25 | 11 | 11 | 22 | 13 | 13 | 26 | 5 | 9 | 14 | 14 | 22 | 36 | 4 | 4 | 8 | 58 | 73 | 131 |
| Leroy township, exc. of Blairstown and Luzerne | 28 | 32 | 60 | 23 | 31 | 54 | 35 | 38 | 73 | 9 | 8 | 17 | 59 | 43 | 102 | 22 | 17 | 39 | 176 | 169 | 345 |
| Blairstown town | 23 | 20 | 43 | 25 | 19 | 44 | 29 | 27 | 56 | 11 | 8 | 19 | 51 | 56 | 107 | 56 | 71 | 127 | 195 | 201 | 396 |
| Luzerne town | 3 | 5 | 8 | 5 | 8 | 13 | 4 | 4 | 8 | ---- | ---- | ---- | 9 | 4 | 13 | 3 | 3 | 6 | 24 | 24 | 48 |
| Monroe township | 38 | 25 | 63 | 33 | 27 | 60 | 43 | 39 | 82 | 15 | 12 | 27 | 51 | 46 | 97 | 20 | 14 | 34 | 200 | 163 | 363 |
| Polk township, exc. of Urbana | 65 | 51 | 116 | 64 | 54 | 118 | 82 | 66 | 148 | 18 | 21 | 39 | 124 | 117 | 241 | 66 | 56 | 122 | 419 | 365 | 784 |
| Urbana town | 25 | 15 | 40 | 15 | 14 | 29 | 29 | 30 | 59 | 5 | 10 | 15 | 43 | 49 | 92 | 54 | 50 | 104 | 171 | 168 | 339 |
| St. Clair township | 53 | 29 | 82 | 31 | 26 | 57 | 22 | 29 | 51 | 9 | 6 | 15 | 41 | 30 | 71 | 9 | 5 | 14 | 165 | 125 | 290 |
| Taylor township, exc. of Vinton | 39 | 53 | 92 | 44 | 51 | 95 | 64 | 49 | 103 | 22 | 21 | 43 | 96 | 106 | 204 | 85 | 58 | 143 | 342 | 338 | 680 |
| Union township, exc. of Van Horn | 22 | 20 | 42 | 23 | 25 | 48 | 34 | 44 | 78 | 11 | 12 | 23 | 32 | 28 | 60 | 5 | 3 | 8 | 127 | 132 | 259 |
| Van Horn town | 15 | 18 | 23 | 16 | 7 | 23 | 13 | 23 | 36 | 8 | 11 | 19 | 29 | 28 | 57 | 15 | 14 | 29 | 96 | 96 | 192 |
| Vinton city (township) | *126* | *111* | *237* | *112* | *128* | *240* | *220* | *194* | *414* | *97* | *101* | *198* | *563* | *574* | *1,137* | *471* | *541* | *1,012* | *1,589* | *1,649* | *3,238* |
| Ward 1 | 33 | 29 | 62 | 19 | 33 | 52 | 55 | 35 | 90 | 17 | 29 | 46 | 151 | 141 | 292 | 139 | 148 | 287 | 414 | 415 | 829 |
| Ward 2 | 23 | 24 | 47 | 40 | 25 | 65 | 46 | 52 | 98 | 29 | 21 | 50 | 145 | 163 | 298 | 127 | 130 | 257 | 410 | 405 | 815 |
| Ward 3 | 39 | 28 | 67 | 22 | 44 | 66 | 69 | 56 | 125 | 32 | 31 | 63 | 143 | 174 | 317 | 103 | 131 | 234 | 408 | 464 | 872 |
| Ward 4 | 31 | 30 | 61 | 31 | 26 | 57 | 50 | 51 | 101 | 19 | 20 | 39 | 124 | 106 | 230 | 102 | 132 | 234 | 357 | 365 | 722 |
| Total | 1,152 | 1,064 | 2,216 | 1,001 | 970 | 1,971 | 1,358 | 1,278 | 2,636 | 482 | 462 | 944 | 2,542 | 2,383 | 4,925 | 1,579 | 1,507 | 3,086 | 8,114 | 7,664 | 15,778 |

**Persons Native Born of Foreign or Mixed Parentage, Classified by Age.**

| | | | | | | | | | | | | | | | | | | | | | |
|---|---|---|---|---|---|---|---|---|---|---|---|---|---|---|---|---|---|---|---|---|---|
| Belle Plaine city (township) | *22* | *25* | *47* | *25* | *24* | *49* | *36* | *43* | *79* | *18* | *29* | *47* | *180* | *249* | *429* | *105* | *101* | *206* | *386* | *471* | *857* |
| Ward 1 | 6 | 6 | 12 | 7 | 4 | 11 | 9 | 8 | 17 | 4 | 8 | 12 | 64 | 95 | 159 | 46 | 45 | 91 | 136 | 166 | 302 |
| Ward 2 | 14 | 16 | 30 | 16 | 18 | 34 | 19 | 28 | 47 | 10 | 16 | 26 | 92 | 124 | 216 | 45 | 41 | 86 | 196 | 243 | 439 |
| Ward 3 | 2 | 3 | 5 | 2 | 2 | 4 | 8 | 7 | 15 | 4 | 5 | 9 | 24 | 30 | 54 | 14 | 15 | 29 | 54 | 62 | 116 |
| Benton township | 1 | 1 | 2 | ---- | ---- | ---- | ---- | ---- | ---- | ---- | ---- | ---- | 13 | 12 | 25 | 6 | 4 | 10 | 20 | 17 | 37 |
| Big Grove township | 9 | 13 | 22 | 13 | 9 | 22 | 25 | 14 | 39 | 7 | 4 | 11 | 52 | 40 | 92 | 9 | 6 | 15 | 115 | 86 | 201 |

## BENTON COUNTY—CONTINUED.

| Table No. 1 | Under 5 Years of Age | | | 5 and Under 10 Years | | | 10 and Under 18 Years | | | 18 and Under 21 Years | | | 21 and Under 45 Years | | | 45 Years and Over | | | Total all Ages | | |
|---|---|---|---|---|---|---|---|---|---|---|---|---|---|---|---|---|---|---|---|---|---|
| Townships, Towns, Cities and City Wards | Male. | Female. | Total. | Male. | Female. | Total. | Male. | Female. | Total. | Male. | Female. | Total. | Male. | Female. | Total. | Male. | Female. | Total. | Male. | Female. | Total. |
| Bruce township | 5 | 2 | 7 | 15 | 7 | 22 | 27 | 16 | 43 | 7 | 6 | 13 | 35 | 39 | 74 | 14 | 12 | 26 | 103 | 82 | 185 |
| Canton Tp., exc. of Shellsburg | 4 | 6 | 10 | 6 | 11 | 17 | 11 | 15 | 26 | 2 | 6 | 8 | 17 | 24 | 41 | 16 | 10 | 26 | 56 | 72 | 128 |
| Shellsburg town | ----- | 1 | 1 | ----- | 4 | 4 | 5 | 3 | 8 | 2 | 4 | 6 | 12 | 16 | 28 | 13 | 13 | 26 | 32 | 41 | 73 |
| Cedar Tp., exc. of Mount Auburn | 1 | 1 | 2 | 5 | 5 | 10 | 12 | 12 | 24 | 4 | 5 | 9 | 42 | 42 | 84 | 19 | 10 | 29 | 83 | 75 | 158 |
| Mount Auburn town | ----- | ----- | ----- | ----- | 1 | 1 | ----- | 1 | 1 | ----- | ----- | ----- | 7 | 6 | 13 | 1 | 4 | 5 | 8 | 12 | 20 |
| Eden township | 11 | 10 | 21 | 13 | 9 | 22 | 14 | 18 | 32 | 6 | 6 | 12 | 44 | 43 | 87 | 9 | 7 | 16 | 97 | 93 | 190 |
| Eldora township, exc. of Newhall | 11 | 10 | 21 | 7 | 12 | 19 | 19 | 21 | 40 | 5 | 7 | 12 | 76 | 53 | 129 | 14 | 12 | 26 | 132 | 115 | 247 |
| Newhall town | 3 | 3 | 6 | 2 | 2 | 4 | 4 | 5 | 9 | 4 | 1 | 5 | 34 | 19 | 53 | 14 | 20 | 34 | 61 | 50 | 111 |
| Florence township, exc. of Norway | 13 | 8 | 21 | 13 | 9 | 22 | 21 | 27 | 48 | 13 | 8 | 21 | 86 | 67 | 153 | 24 | 15 | 39 | 170 | 134 | 304 |
| Norway town | 4 | 7 | 11 | 5 | 11 | 16 | 21 | 20 | 41 | 7 | 9 | 16 | 50 | 39 | 89 | 18 | 34 | 52 | 105 | 120 | 225 |
| Fremont township | 10 | 9 | 19 | 24 | 20 | 44 | 43 | 30 | 73 | 20 | 15 | 35 | 81 | 71 | 152 | 43 | 23 | 66 | 221 | 168 | 389 |
| Harrison township | 3 | 1 | 4 | 3 | 2 | 5 | 2 | 4 | 6 | ----- | 2 | 2 | 2 | 5 | 7 | 9 | 6 | 15 | 19 | 20 | 39 |
| Homer township | 13 | 15 | 28 | 22 | 18 | 40 | 26 | 19 | 45 | 13 | 10 | 23 | 82 | 73 | 155 | 14 | 7 | 21 | 170 | 142 | 312 |
| Iowa township, exc. of Luzerne | 8 | 10 | 18 | 12 | 6 | 18 | 18 | 14 | 32 | 6 | 6 | 12 | 44 | 59 | 103 | 29 | 23 | 52 | 117 | 118 | 235 |
| Jackson township, exc. of Garrison | ----- | 1 | 1 | ----- | 1 | 1 | 5 | 2 | 7 | 2 | 4 | 6 | 36 | 34 | 70 | 12 | 18 | 30 | 55 | 60 | 115 |
| Garrison town | ----- | 2 | 2 | 3 | ----- | 3 | 4 | 2 | 6 | 1 | 1 | 2 | 22 | 24 | 46 | 7 | 8 | 15 | 37 | 37 | 74 |
| Kane township, exc. of Keystone | 20 | 15 | 35 | 13 | 17 | 30 | 24 | 25 | 49 | 7 | 8 | 15 | 84 | 78 | 162 | 18 | 7 | 25 | 166 | 150 | 316 |
| Keystone town | 8 | 4 | 12 | 10 | 6 | 16 | 11 | 13 | 24 | 4 | 6 | 10 | 50 | 57 | 107 | 19 | 8 | 27 | 102 | 94 | 196 |
| Leroy township, exc. of Blairstown and Luzerne | 7 | 10 | 17 | 7 | 6 | 13 | 21 | 10 | 31 | 10 | 1 | 11 | 43 | 48 | 91 | 17 | 13 | 30 | 105 | 88 | 193 |
| Blairstown town | 2 | 2 | 4 | 2 | 1 | 3 | 10 | 11 | 21 | 4 | 5 | 9 | 24 | 40 | 64 | 15 | 24 | 39 | 57 | 83 | 140 |
| Luzerne town | 3 | 1 | 4 | 2 | 4 | 6 | 6 | 4 | 10 | 2 | 3 | 5 | 15 | 16 | 31 | 6 | 10 | 16 | 34 | 38 | 72 |
| Monroe township | 7 | 8 | 15 | 10 | 4 | 14 | 12 | 11 | 23 | 2 | 7 | 9 | 58 | 55 | 113 | 13 | 5 | 18 | 102 | 90 | 192 |
| Polk township, exc. of Urbana | 1 | 1 | 2 | 2 | 2 | 4 | 9 | 6 | 15 | 4 | 9 | 13 | 35 | 36 | 71 | 20 | 5 | 25 | 71 | 59 | 130 |
| Urbana town | ----- | 2 | 2 | 1 | 3 | 4 | ----- | ----- | ----- | ----- | ----- | ----- | 13 | 14 | 27 | 2 | 10 | 12 | 16 | 29 | 45 |
| St. Clair township | 5 | 12 | 17 | 9 | 8 | 17 | 25 | 13 | 38 | 4 | 10 | 14 | 66 | 57 | 123 | 20 | 21 | 41 | 129 | 121 | 250 |
| Taylor township, exc. of Vinton | 2 | 3 | 5 | 5 | 4 | 9 | 8 | 9 | 17 | 3 | 2 | 5 | 25 | 24 | 49 | 17 | 11 | 28 | 60 | 53 | 113 |
| Union township, exc. of Van Horn | 7 | 10 | 17 | 8 | 7 | 15 | 15 | 12 | 27 | 8 | 7 | 15 | 56 | 60 | 116 | 30 | 17 | 47 | 124 | 113 | 237 |
| Van Horn town | 6 | 6 | 12 | 7 | 7 | 14 | 10 | 13 | 23 | 5 | 11 | 16 | 47 | 52 | 99 | 29 | 27 | 56 | 104 | 116 | 220 |
| Vinton city (township) | *9* | *3* | *12* | *16* | *15* | *31* | *22* | *20* | *42* | *10* | *15* | *25* | *102* | *134* | *236* | *91* | *92* | *183* | *250* | *279* | *529* |
| Ward 1 | 3 | 1 | 4 | 9 | 4 | 13 | 10 | 10 | 20 | 4 | 6 | 10 | 20 | 40 | 60 | 29 | 33 | 62 | 75 | 94 | 169 |
| Ward 2 | 1 | 1 | 2 | ----- | 3 | 3 | ----- | ----- | ----- | 2 | 3 | 5 | 29 | 24 | 53 | 17 | 16 | 33 | 49 | 47 | 96 |
| Ward 3 | 2 | 1 | 3 | 6 | 8 | 14 | 8 | 6 | 14 | 3 | 4 | 7 | 35 | 43 | 78 | 21 | 26 | 47 | 75 | 88 | 163 |
| Ward 4 | 3 | ----- | 3 | 1 | ----- | 1 | 4 | 4 | 8 | 1 | 2 | 3 | 18 | 27 | 45 | 24 | 17 | 46 | 51 | 50 | 101 |
| Total | 195 | 202 | 397 | 260 | 235 | 495 | 466 | 413 | 879 | 180 | 207 | 387 | 1,533 | 1,586 | 3,119 | 673 | 583 | 1,256 | 3,307 | 3,226 | 6,533 |

**Persons Foreign Born, Classified by Age.**

| Townships, Towns, Cities and City Wards | Under 5 Years of Age | | | 5 and Under 10 Years | | | 10 and Under 18 Years | | | 18 and Under 21 Years | | | 21 and Under 45 Years | | | | | 45 Years and Over | | | | | Total all Ages | | |
|---|---|---|---|---|---|---|---|---|---|---|---|---|---|---|---|---|---|---|---|---|---|---|---|---|---|
| | | | | | | | | | | | | | Male | | | | | Male | | | | | | | |
| | Male. | Female. | Total. | Male. | Female. | Total. | Male. | Female. | Total. | Male. | Female. | Total. | Nat. | Un-Nat. | Tot. | Female. | Total. | Nat. | Un-Nat. | Tot. | Female. | Total. | Male. | Female. | Total. |
| Belle Plaine city (township) | 1 | --- | 1 | 2 | 2 | 4 | 7 | 5 | 12 | 6 | 3 | 9 | 39 | 39 | 78 | 42 | 120 | 119 | 10 | 129 | 97 | 226 | 223 | 149 | 372 |
| Ward 1 | --- | --- | --- | --- | 1 | 1 | --- | 1 | 1 | 2 | 2 | 4 | 6 | 6 | 12 | 9 | 21 | 44 | 1 | 45 | 31 | 76 | 59 | 44 | 103 |
| Ward 2 | 1 | --- | 1 | 2 | 1 | 3 | 6 | 4 | 10 | 4 | 1 | 5 | 25 | 31 | 56 | 26 | 82 | 58 | 9 | 67 | 54 | 121 | 136 | 86 | 222 |
| Ward 3 | --- | --- | --- | --- | --- | --- | 1 | --- | 1 | --- | --- | --- | 8 | 2 | 10 | 7 | 17 | 17 | --- | 17 | 12 | 29 | 28 | 19 | 47 |
| Benton township | --- | --- | --- | --- | --- | --- | --- | --- | --- | --- | --- | --- | 1 | --- | 1 | --- | 1 | 3 | --- | 3 | --- | 3 | 4 | 0 | 4 |
| Big Grove township | --- | --- | --- | --- | --- | --- | 2 | 1 | 3 | 2 | --- | 2 | 15 | 16 | 31 | 20 | 51 | 14 | 1 | 15 | 14 | 29 | 50 | 35 | 85 |
| Bruce township | --- | --- | --- | --- | --- | --- | --- | --- | --- | --- | --- | --- | 7 | 4 | 11 | 9 | 20 | 13 | --- | 13 | 4 | 17 | 24 | 13 | 37 |
| Canton township, exc. of Shellsburg | --- | --- | --- | --- | --- | --- | 1 | --- | 1 | --- | --- | --- | 6 | 1 | 7 | 5 | 12 | 9 | --- | 9 | 6 | 15 | 17 | 11 | 28 |
| Shellsburg town | --- | --- | --- | --- | --- | --- | --- | --- | --- | 1 | --- | 1 | --- | 4 | 4 | 1 | 5 | 11 | --- | 11 | 8 | 19 | 16 | 9 | 25 |
| Cedar township, exc. of Mount Auburn | --- | --- | --- | --- | --- | --- | --- | --- | --- | --- | 1 | 1 | 2 | 2 | 4 | 7 | 11 | 9 | 1 | 10 | 11 | 21 | 14 | 19 | 33 |
| Mount Auburn town | --- | --- | --- | --- | --- | --- | --- | --- | --- | --- | --- | --- | --- | --- | --- | 1 | 1 | 5 | --- | 5 | 4 | 9 | 5 | 5 | 10 |
| Eden township | --- | --- | --- | --- | --- | --- | 1 | 2 | 3 | 6 | 1 | 7 | 24 | 13 | 37 | 17 | 54 | 18 | --- | 18 | 13 | 31 | 62 | 33 | 95 |
| Eldorado township, exc. of Newhall | --- | --- | --- | --- | --- | --- | 3 | --- | 3 | 1 | 1 | 2 | 8 | 1 | 9 | 16 | 25 | 22 | 1 | 23 | 12 | 35 | 36 | 29 | 65 |
| Newhall town | --- | --- | --- | --- | --- | --- | --- | --- | --- | --- | --- | --- | 1 | 1 | 2 | 4 | 6 | 22 | --- | 22 | 18 | 40 | 24 | 22 | 46 |
| Florence township, exc. of Norway | --- | --- | --- | --- | --- | --- | --- | --- | --- | 1 | --- | 1 | 14 | 10 | 24 | 7 | 31 | 23 | 4 | 27 | 21 | 48 | 52 | 28 | 80 |
| Norway town | --- | --- | --- | --- | --- | --- | --- | --- | --- | 1 | --- | 1 | 11 | 3 | 14 | 12 | 26 | 34 | 2 | 36 | 41 | 77 | 51 | 53 | 104 |
| Fremont township | --- | --- | --- | --- | --- | --- | --- | --- | --- | --- | --- | --- | 11 | 1 | 12 | 14 | 26 | 42 | --- | 42 | 35 | 77 | 54 | 49 | 103 |
| Harrison township | --- | --- | --- | --- | --- | --- | --- | --- | --- | --- | --- | --- | 5 | --- | 5 | 3 | 8 | 4 | --- | 4 | 4 | 8 | 9 | 7 | 16 |
| Homer township | --- | --- | --- | --- | --- | --- | 2 | 4 | 6 | 5 | 1 | 6 | 14 | 11 | 25 | 18 | 43 | 22 | 1 | 23 | 11 | 34 | 55 | 34 | 89 |
| Iowa township, exc. of Luzerne | --- | --- | --- | --- | --- | --- | 1 | 1 | 2 | --- | --- | --- | 8 | 8 | 16 | 14 | 30 | 18 | 1 | 19 | 17 | 36 | 36 | 32 | 68 |
| Jackson township, exc. of Garrison | --- | --- | --- | --- | --- | --- | 1 | --- | 1 | --- | --- | --- | --- | 2 | 2 | --- | 2 | 8 | 1 | 9 | 9 | 18 | 12 | 9 | 21 |
| Garrison town | --- | --- | --- | 1 | --- | 1 | 1 | --- | 1 | 1 | --- | 1 | 1 | 3 | 4 | 1 | 5 | 12 | 2 | 14 | 8 | 22 | 21 | 9 | 30 |
| Kane township, exc. of Keystone | --- | --- | --- | --- | --- | --- | --- | --- | --- | 1 | 1 | 2 | 14 | 8 | 22 | 22 | 44 | 23 | 2 | 25 | 14 | 39 | 48 | 37 | 85 |
| Keystone town | --- | --- | --- | 1 | --- | 1 | --- | 2 | 2 | 2 | --- | 2 | 12 | 10 | 22 | 13 | 35 | 66 | 1 | 67 | 59 | 126 | 92 | 74 | 166 |
| Leroy Tp., exc. of Blairstown and Luzerne | --- | --- | --- | --- | 1 | 1 | 1 | 1 | 2 | 1 | 1 | 2 | 4 | 7 | 11 | 9 | 20 | 17 | 1 | 18 | 16 | 34 | 31 | 28 | 59 |
| Blairstown town | --- | --- | --- | --- | --- | --- | --- | --- | --- | --- | --- | --- | 3 | 3 | 6 | 1 | 7 | 26 | --- | 26 | 15 | 41 | 32 | 16 | 48 |
| Luzerne town | --- | --- | --- | --- | --- | --- | --- | --- | --- | 1 | --- | 1 | 4 | --- | 4 | 2 | 6 | 18 | --- | 18 | 16 | 34 | 23 | 18 | 41 |
| Monroe township | --- | --- | --- | --- | --- | --- | 2 | 1 | 3 | 1 | 3 | 4 | 8 | 8 | 16 | 11 | 27 | 12 | 2 | 14 | 8 | 22 | 33 | 23 | 56 |
| Polk township, exc. of Urbana | --- | --- | --- | --- | --- | --- | --- | --- | --- | --- | 1 | 1 | 4 | 2 | 6 | 4 | 10 | 14 | --- | 14 | 12 | 26 | 20 | 17 | 37 |
| Urbana town | --- | --- | --- | --- | --- | --- | 1 | --- | 1 | 1 | --- | 1 | 2 | --- | 2 | 1 | 3 | 1 | 1 | 2 | 2 | 4 | 6 | 3 | 9 |
| St. Clair township | 1 | --- | 1 | 1 | --- | 1 | --- | 1 | 1 | 1 | --- | 1 | 8 | 11 | 19 | 14 | 33 | 27 | 1 | 28 | 15 | 43 | 50 | 30 | 80 |
| Taylor township, exc. of Vinton | --- | --- | --- | --- | --- | --- | --- | --- | --- | --- | --- | --- | 3 | 3 | 6 | 3 | 9 | 13 | --- | 13 | 10 | 23 | 19 | 13 | 32 |
| Union township, exc. of Van Horn | --- | --- | --- | 1 | --- | 1 | 1 | --- | 1 | --- | --- | --- | 6 | 4 | 10 | 13 | 23 | 26 | 1 | 27 | 21 | 48 | 39 | 34 | 73 |
| Van Horn town | --- | --- | --- | --- | --- | --- | --- | --- | --- | --- | --- | --- | 7 | 3 | 10 | 9 | 19 | 27 | 9 | 36 | 38 | 74 | 46 | 47 | 93 |

BENTON COUNTY—CONTINUED.

**Table No. 1**

| Townships, Towns, Cities and City Wards | Under 5 Years of Age | | | 5 and Under 10 Years | | | 10 and Under 18 Years | | | 18 and Under 21 Years | | | 21 and Under 45 Years | | | | | 45 Years and Over | | | | | Total all Ages | | |
|---|---|---|---|---|---|---|---|---|---|---|---|---|---|---|---|---|---|---|---|---|---|---|---|---|---|
| | | | | | | | | | | | | | Male | | | | | Male | | | | | | | |
| | Male. | Female. | Total. | Male. | Female. | Total. | Male. | Female. | Total. | Male. | Female. | Total. | Nat. | Un-Nat. | Tot. | Female. | Total. | Nat. | Un-Nat. | Tot. | Female. | Total. | Male. | Female. | Total. |
| Vinton city (township) | 1 | 3 | 4 | 1 | 4 | 5 | 1 | --- | 1 | --- | 2 | 2 | 15 | 10 | 25 | 30 | 55 | 63 | 2 | 65 | 58 | 123 | 93 | 97 | 190 |
| Ward 1 | --- | 1 | 1 | 1 | 1 | 2 | --- | --- | --- | --- | --- | --- | 6 | 5 | 11 | 3 | 14 | 21 | --- | 21 | 16 | 37 | 33 | 21 | 54 |
| Ward 2 | 1 | --- | 1 | --- | --- | --- | --- | --- | --- | --- | --- | --- | 4 | 2 | 6 | 5 | 11 | 6 | 1 | 7 | 8 | 15 | 14 | 13 | 27 |
| Ward 3 | --- | 2 | 2 | --- | 1 | 1 | --- | --- | --- | --- | --- | --- | 2 | 2 | 4 | 16 | 20 | 14 | --- | 14 | 17 | 31 | 18 | 36 | 54 |
| Ward 4 | --- | --- | --- | --- | 2 | 2 | 1 | --- | 1 | --- | 2 | 2 | 3 | 1 | 4 | 6 | 10 | 22 | 1 | 23 | 17 | 40 | 28 | 27 | 55 |
| Total | 3 | 3 | 6 | 7 | 7 | 14 | 25 | 18 | 43 | 32 | 15 | 47 | 257 | 188 | 445 | 323 | 768 | 741 | 44 | 785 | 617 | 1,402 | 1,297 | 983 | 2,280 |

**Total Persons of All Nativities, Classified by Age.**

| Townships, Towns, Cities and City Wards | Under 5 Years of Age | | | 5 and Under 10 Years | | | 10 and Under 18 Years | | | 18 and Under 21 Years | | | 21 and Under 45 Years | | | 45 Years and Over | | | Total all Ages | | |
|---|---|---|---|---|---|---|---|---|---|---|---|---|---|---|---|---|---|---|---|---|---|
| | Male. | Female. | Total. | Male. | Female. | Total. | Male. | Female. | Total. | Male. | Female. | Total. | Male. | Female. | Total. | Male. | Female. | Total. | Male. | Female. | Total. |
| Belle Plaine city (township) | 174 | 160 | 334 | 170 | 185 | 355 | 228 | 258 | 486 | 83 | 105 | 188 | 696 | 668 | 1,364 | 475 | 466 | 941 | 1,826 | 1,842 | 3,668 |
| Ward 1 | 59 | 58 | 117 | 53 | 63 | 116 | 77 | 89 | 166 | 28 | 34 | 62 | 242 | 259 | 501 | 177 | 190 | 367 | 636 | 693 | 1,329 |
| Ward 2 | 89 | 78 | 167 | 88 | 89 | 177 | 115 | 123 | 238 | 41 | 56 | 97 | 347 | 307 | 654 | 219 | 201 | 420 | 899 | 854 | 1,753 |
| Ward 3 | 26 | 24 | 50 | 29 | 33 | 62 | 36 | 46 | 82 | 14 | 15 | 29 | 107 | 102 | 209 | 79 | 75 | 154 | 291 | 295 | 586 |
| Benton township | 26 | 23 | 49 | 26 | 27 | 53 | 43 | 26 | 69 | 20 | 12 | 32 | 76 | 68 | 144 | 53 | 36 | 89 | 244 | 192 | 436 |
| Big Grove township | 49 | 53 | 102 | 44 | 41 | 85 | 69 | 52 | 121 | 21 | 18 | 39 | 135 | 111 | 246 | 37 | 27 | 64 | 355 | 302 | 657 |
| Bruce township | 31 | 29 | 60 | 33 | 24 | 57 | 48 | 34 | 82 | 17 | 15 | 32 | 116 | 100 | 216 | 46 | 31 | 77 | 291 | 233 | 524 |
| Canton Tp., exc. of Shellsburg | 45 | 46 | 91 | 45 | 44 | 89 | 65 | 50 | 115 | 16 | 13 | 29 | 105 | 101 | 206 | 59 | 32 | 91 | 335 | 286 | 621 |
| Shellsburg town | 21 | 31 | 52 | 23 | 25 | 48 | 33 | 30 | 63 | 17 | 20 | 37 | 96 | 85 | 181 | 118 | 106 | 224 | 308 | 297 | 605 |
| Cedar Tp., exc. of Mt. Auburn | 50 | 37 | 87 | 50 | 38 | 88 | 47 | 56 | 103 | 24 | 14 | 38 | 136 | 138 | 274 | 69 | 47 | 116 | 376 | 330 | 706 |
| Mt. Auburn town | 10 | 11 | 21 | 9 | 11 | 20 | 20 | 19 | 39 | 9 | 8 | 17 | 48 | 45 | 93 | 41 | 42 | 83 | 137 | 136 | 273 |
| Eden township | 37 | 41 | 78 | 36 | 28 | 64 | 47 | 39 | 86 | 22 | 15 | 37 | 132 | 103 | 235 | 43 | 31 | 74 | 317 | 257 | 574 |
| Eldorado Tp., exc. of Newhall | 47 | 40 | 87 | 26 | 31 | 57 | 44 | 36 | 80 | 15 | 12 | 27 | 118 | 100 | 218 | 41 | 26 | 67 | 291 | 245 | 536 |
| Newhall town | 11 | 8 | 19 | 7 | 9 | 16 | 14 | 11 | 25 | 5 | 6 | 11 | 51 | 39 | 90 | 44 | 43 | 87 | 132 | 116 | 248 |
| Florence township, exc. of Norway | 44 | 46 | 90 | 35 | 38 | 73 | 50 | 55 | 105 | 25 | 15 | 40 | 139 | 106 | 245 | 59 | 44 | 103 | 352 | 304 | 656 |
| Norway town | 19 | 22 | 41 | 18 | 21 | 39 | 42 | 34 | 76 | 9 | 15 | 24 | 89 | 74 | 163 | 70 | 81 | 151 | 247 | 247 | 494 |

| | | | | | | | | | | | | | | | | | | | | | | |
|---|---|---|---|---|---|---|---|---|---|---|---|---|---|---|---|---|---|---|---|---|---|---|
| Fremont township | 40 | 38 | 78 | 51 | 47 | 98 | 74 | 55 | 129 | 30 | 18 | 48 | 133 | 127 | 260 | 94 | 63 | 157 | 422 | 348 | 770 |
| Harrison township | 30 | 26 | 56 | 30 | 18 | 48 | 41 | 39 | 80 | 16 | 14 | 30 | 78 | 71 | 149 | 66 | 50 | 116 | 261 | 218 | 479 |
| Homer township | 49 | 63 | 112 | 47 | 41 | 88 | 43 | 43 | 86 | 26 | 17 | 43 | 131 | 111 | 242 | 45 | 20 | 65 | 341 | 295 | 636 |
| Iowa township, exc. of Luzerne | 29 | 38 | 67 | 33 | 25 | 58 | 66 | 62 | 128 | 21 | 17 | 38 | 109 | 115 | 224 | 73 | 64 | 137 | 331 | 321 | 652 |
| Jackson township, exc. of Garrison | 46 | 43 | 89 | 38 | 28 | 66 | 53 | 43 | 96 | 19 | 18 | 37 | 128 | 115 | 243 | 64 | 54 | 118 | 348 | 301 | 649 |
| Garrison town | 25 | 24 | 49 | 22 | 18 | 40 | 31 | 30 | 61 | 11 | 11 | 22 | 84 | 85 | 169 | 76 | 72 | 148 | 249 | 240 | 489 |
| Kane township, exc. of Keystone | 60 | 37 | 97 | 40 | 40 | 80 | 58 | 54 | 112 | 15 | 19 | 34 | 135 | 124 | 259 | 47 | 23 | 70 | 355 | 297 | 652 |
| Keystone town | 19 | 18 | 37 | 22 | 17 | 39 | 24 | 28 | 52 | 11 | 15 | 26 | 86 | 92 | 178 | 90 | 71 | 161 | 252 | 241 | 493 |
| Leroy township, exc. of Blairstown and Luzerne | 35 | 42 | 77 | 30 | 38 | 68 | 57 | 49 | 106 | 20 | 10 | 30 | 113 | 100 | 213 | 57 | 46 | 103 | 312 | 285 | 597 |
| Blairstown town | 25 | 22 | 47 | 27 | 20 | 47 | 39 | 38 | 77 | 15 | 13 | 28 | 81 | 97 | 178 | 97 | 110 | 207 | 284 | 300 | 584 |
| Luzerne town | 6 | 6 | 12 | 7 | 12 | 19 | 10 | 8 | 18 | 3 | 3 | 6 | 28 | 22 | 50 | 27 | 29 | 56 | 81 | 80 | 161 |
| Monroe township | 45 | 33 | 78 | 43 | 31 | 74 | 57 | 51 | 108 | 18 | 22 | 40 | 125 | 112 | 237 | 47 | 27 | 74 | 335 | 276 | 611 |
| Polk township, exc. of Urbana | 66 | 52 | 118 | 66 | 56 | 122 | 91 | 72 | 163 | 22 | 31 | 53 | 165 | 157 | 322 | 100 | 73 | 173 | 510 | 441 | 951 |
| Urbana town | 25 | 17 | 42 | 16 | 17 | 33 | 30 | 30 | 60 | 6 | 10 | 16 | 58 | 64 | 122 | 58 | 62 | 120 | 193 | 200 | 393 |
| St. Clair township | 59 | 41 | 100 | 41 | 34 | 75 | 47 | 43 | 90 | 14 | 16 | 30 | 126 | 101 | 227 | 57 | 41 | 98 | 344 | 276 | 620 |
| Taylor township, exc. of Vinton | 41 | 56 | 97 | 49 | 56 | 104 | 62 | 58 | 120 | 25 | 23 | 48 | 129 | 133 | 262 | 115 | 79 | 194 | 421 | 404 | 825 |
| Union township, exc. of Van Horn | 29 | 30 | 59 | 32 | 32 | 64 | 50 | 56 | 106 | 19 | 19 | 38 | 98 | 101 | 199 | 62 | 41 | 103 | 290 | 279 | 569 |
| Van Horn town | 21 | 19 | 40 | 23 | 14 | 37 | 23 | 36 | 59 | 13 | 22 | 35 | 86 | 89 | 175 | 80 | 79 | 159 | 246 | 259 | 505 |
| Vinton city (township) | *136* | *117* | *253* | *129* | *147* | *276* | *243* | *214* | *457* | *107* | *118* | *225* | *690* | *738* | *1,428* | *627* | *691* | *1,318* | *1,932* | *2,025* | *3,957* |
| Ward 1 | 36 | 31 | 67 | 29 | 38 | 67 | 65 | 45 | 110 | 21 | 35 | 56 | 182 | 184 | 366 | 189 | 197 | 386 | 522 | 530 | 1,052 |
| Ward 2 | 25 | 25 | 50 | 40 | 28 | 68 | 46 | 52 | 98 | 31 | 24 | 55 | 180 | 182 | 362 | 151 | 154 | 305 | 473 | 465 | 938 |
| Ward 3 | 41 | 31 | 72 | 28 | 53 | 81 | 77 | 62 | 139 | 35 | 35 | 70 | 182 | 233 | 415 | 138 | 174 | 312 | 501 | 588 | 1,089 |
| Ward 4 | 34 | 30 | 64 | 32 | 28 | 60 | 55 | 55 | 110 | 20 | 24 | 44 | 146 | 139 | 285 | 149 | 166 | 315 | 436 | 442 | 878 |
| Total | 1,350 | 1,269 | 2,619 | 1,268 | 1,212 | 2,480 | 1,849 | 1,709 | 3,558 | 694 | 684 | 1,378 | 4,520 | 4,292 | 8,812 | 3,037 | 2,707 | 5,744 | 12,718 | 11,873 | 24,591 |

NOTE—87 inmates of School for Blind, located in Vinton, were included in enumeration of other districts of the state. Had these been credited to Vinton, the total population of Vinton would have been 4,044, and the total population of Benton County would have been 24,678.

## BLACK HAWK COUNTY.

**Persons Native Born of Native Parents, Classified by Age.**

| Townships, Towns, Cities and City Wards | Under 5 Years of Age | | | 5 and Under 10 Years | | | 10 and Under 18 Years | | | 18 and Under 21 Years | | | 21 and Under 45 Years | | | 45 Years and Over | | | Total all Ages | | |
|---|---|---|---|---|---|---|---|---|---|---|---|---|---|---|---|---|---|---|---|---|---|
| | Male. | Female. | Total. | Male. | Female. | Total. | Male. | Female. | Total. | Male. | Female. | Total. | Male. | Female. | Total. | Male. | Female. | Total. | Male. | Female. | Total. |
| Barclay township | 39 | 40 | 79 | 35 | 40 | 75 | 40 | 39 | 79 | 14 | 15 | 29 | 58 | 56 | 114 | 13 | 13 | 26 | 199 | 203 | 402 |
| Bennington township | 36 | 37 | 73 | 28 | 36 | 64 | 43 | 50 | 93 | 16 | 17 | 33 | 52 | 50 | 102 | 16 | 6 | 22 | 191 | 196 | 387 |
| Big Creek Tp., exc. of La Porte City | 20 | 29 | 49 | 27 | 19 | 46 | 18 | 24 | 42 | 15 | 5 | 20 | 46 | 35 | 81 | 16 | 17 | 33 | 142 | 129 | 271 |
| La Porte City town | 67 | 64 | 131 | 52 | 62 | 114 | 89 | 74 | 163 | 34 | 36 | 70 | 190 | 187 | 377 | 173 | 159 | 332 | 605 | 582 | 1,187 |

## BLACK HAWK COUNTY—CONTINUED.

**Table No. 1**

| Townships, Towns, Cities and City Wards | Under 5 Years of Age | | | 5 and Under 10 Years | | | 10 and Under 18 Years | | | 18 and Under 21 Years | | | 21 and Under 45 Years | | | 45 Years and Over | | | Total all Ages | | |
|---|---|---|---|---|---|---|---|---|---|---|---|---|---|---|---|---|---|---|---|---|---|
| | Male. | Female. | Total. | Male. | Female. | Total. | Male. | Female. | Total. | Male. | Female. | Total. | Male. | Female. | Total. | Male. | Female. | Total. | Male. | Female. | Total. |
| Black Hawk Tp., exc. of Hudson | 37 | 20 | 57 | 14 | 23 | 37 | 24 | 25 | 49 | 8 | ---- | 8 | 41 | 41 | 82 | 12 | 10 | 22 | 136 | 119 | 255 |
| Hudson town | 10 | 9 | 19 | 13 | 16 | 29 | 27 | 27 | 54 | 12 | 7 | 19 | 46 | 44 | 90 | 38 | 36 | 74 | 146 | 139 | 285 |
| Cedar township | 26 | 26 | 52 | 21 | 21 | 42 | 33 | 36 | 69 | 18 | 8 | 26 | 65 | 47 | 112 | 25 | 20 | 45 | 188 | 158 | 346 |
| Cedar Falls Tp., exc. of Cedar Falls | 29 | 29 | 58 | 20 | 25 | 45 | 46 | 32 | 78 | 10 | 8 | 18 | 49 | 43 | 92 | 34 | 31 | 65 | 188 | 168 | 356 |
| Cedar Falls city | *161* | *156* | *317* | *136* | *165* | *301* | *258* | *290* | *548* | *100* | *125* | *225* | *580* | *660* | *1,240* | *408* | *496* | *904* | *1,643* | *1,892* | *3,535* |
| Ward 1 | 40 | 53 | 93 | 46 | 44 | 90 | 73 | 80 | 153 | 29 | 25 | 54 | 204 | 181 | 385 | 117 | 134 | 251 | 509 | 517 | 1,026 |
| Ward 2 | 45 | 27 | 72 | 36 | 33 | 69 | 46 | 49 | 95 | 21 | 23 | 44 | 111 | 144 | 255 | 84 | 119 | 203 | 343 | 395 | 738 |
| Ward 3 | 51 | 48 | 99 | 35 | 53 | 88 | 72 | 87 | 159 | 28 | 39 | 67 | 171 | 159 | 330 | 111 | 126 | 237 | 468 | 512 | 980 |
| Ward 4 | 25 | 28 | 53 | 19 | 35 | 54 | 67 | 74 | 141 | 22 | 38 | 60 | 94 | 176 | 270 | 96 | 117 | 213 | 323 | 468 | 791 |
| Eagle township | 33 | 38 | 71 | 33 | 23 | 56 | 36 | 31 | 67 | 9 | 7 | 16 | 46 | 44 | 90 | 4 | 7 | 11 | 161 | 150 | 311 |
| East Waterloo township, exc. of Waterloo | 25 | 24 | 49 | 34 | 29 | 63 | 65 | 49 | 114 | 19 | 15 | 34 | 69 | 72 | 141 | 38 | 31 | 69 | 250 | 220 | 470 |
| Waterloo city | *1,226* | *1,234* | *2,460* | *1,135* | *1,163* | *2,298* | *1,445* | *1,527* | *2,972* | *563* | *695* | *1,258* | *4,683* | *4,416* | *9,099* | *1,783* | *1,723* | *3,506* | *10,835* | *10,758* | *21,593* |
| Ward 1 | 255 | 256 | 511 | 260 | 245 | 505 | 289 | 336 | 625 | 109 | 135 | 244 | 973 | 903 | 1,876 | 380 | 379 | 759 | 2,266 | 2,254 | 4,520 |
| Ward 2 | 266 | 264 | 530 | 223 | 248 | 471 | 326 | 342 | 668 | 140 | 174 | 314 | 1,041 | 1,024 | 2,065 | 458 | 433 | 891 | 2,454 | 2,485 | 4,939 |
| Ward 3 | 307 | 321 | 628 | 303 | 293 | 596 | 365 | 375 | 740 | 139 | 177 | 316 | 1,251 | 1,158 | 2,409 | 423 | 426 | 849 | 2,788 | 2,750 | 5,538 |
| Ward 4 | 398 | 393 | 791 | 349 | 377 | 726 | 465 | 474 | 939 | 175 | 209 | 384 | 1,418 | 1,331 | 2,749 | 522 | 485 | 1,007 | 3,327 | 3,269 | 6,596 |
| Fox township | 42 | 49 | 91 | 32 | 33 | 65 | 31 | 45 | 76 | 12 | 6 | 18 | 37 | 33 | 70 | 10 | 10 | 20 | 164 | 176 | 340 |
| Lester township, exc. of Dunkerton | 33 | 40 | 73 | 42 | 34 | 76 | 51 | 49 | 100 | 24 | 9 | 33 | 58 | 55 | 113 | 23 | 26 | 49 | 231 | 213 | 444 |
| Dunkerton town | 14 | 11 | 25 | 18 | 11 | 29 | 20 | 9 | 29 | 6 | 9 | 15 | 36 | 39 | 75 | 23 | 28 | 51 | 117 | 107 | 224 |
| Lincoln township | 33 | 34 | 67 | 29 | 20 | 49 | 18 | 25 | 43 | 11 | 6 | 17 | 45 | 50 | 95 | 12 | 7 | 19 | 148 | 142 | 290 |
| Mount Vernon township | 40 | 33 | 73 | 19 | 27 | 46 | 57 | 39 | 96 | 18 | 18 | 36 | 82 | 85 | 167 | 53 | 46 | 99 | 269 | 248 | 517 |
| Orange township | 44 | 46 | 90 | 41 | 45 | 86 | 66 | 52 | 118 | 18 | 18 | 36 | 133 | 102 | 235 | 48 | 45 | 93 | 350 | 308 | 658 |
| Poyner township | 42 | 40 | 82 | 27 | 31 | 58 | 58 | 45 | 103 | 18 | 11 | 29 | 55 | 52 | 107 | 25 | 26 | 51 | 225 | 205 | 430 |
| Spring Creek township | 25 | 29 | 54 | 27 | 31 | 58 | 45 | 45 | 90 | 11 | 14 | 25 | 54 | 46 | 100 | 33 | 27 | 60 | 195 | 192 | 387 |
| Union township | 23 | 19 | 42 | 21 | 13 | 34 | 9 | 23 | 32 | 11 | 10 | 21 | 44 | 40 | 84 | 29 | 17 | 46 | 137 | 122 | 259 |
| Washington township | 14 | 12 | 26 | 17 | 20 | 37 | 21 | 26 | 47 | 4 | 9 | 13 | 30 | 42 | 72 | 31 | 19 | 50 | 117 | 128 | 245 |
| Waterloo township, exc. of Waterloo | 34 | 17 | 51 | 14 | 30 | 44 | 33 | 16 | 49 | 8 | 9 | 17 | 68 | 69 | 137 | 53 | 47 | 100 | 210 | 188 | 398 |
| Total | 2,053 | 2,036 | 4,089 | 1,835 | 1,917 | 3,752 | 2,533 | 2,578 | 5,111 | 959 | 1,057 | 2,016 | 6,567 | 6,308 | 12,875 | 2,900 | 2,847 | 5,747 | 16,847 | 16,743 | 33,590 |

**Persons Native Born of Foreign or Mixed Parentage, Classified by Age.**

| | | | | | | | | | | | | | | | | | | | | | |
|---|---|---|---|---|---|---|---|---|---|---|---|---|---|---|---|---|---|---|---|---|---|
| Barclay township | 6 | 3 | 9 | 5 | 5 | 10 | 7 | 11 | 18 | 8 | 7 | 15 | 76 | 40 | 116 | 29 | 21 | 50 | 131 | 87 | 218 |
| Bennington township | 8 | 13 | 21 | 13 | 12 | 25 | 22 | 29 | 51 | 11 | 10 | 21 | 66 | 56 | 122 | 31 | 23 | 54 | 151 | 143 | 294 |
| Big Creek Tp., exc. of La Porte City | 2 | 1 | 3 | 1 | 4 | 5 | 6 | 5 | 11 | 3 | 1 | 4 | 30 | 23 | 53 | 11 | 5 | 16 | 53 | 39 | 92 |
| La Porte City town | 1 | 1 | 2 | 3 | 6 | 9 | 6 | 14 | 20 | 3 | 1 | 4 | 51 | 71 | 122 | 54 | 66 | 120 | 118 | 159 | 277 |

| | | | | | | | | | | | | | | | | | | | | | |
|---|---|---|---|---|---|---|---|---|---|---|---|---|---|---|---|---|---|---|---|---|---|
| Black Hawk Tp., exc. of Hudson | 12 | 17 | 29 | 8 | 22 | 30 | 21 | 7 | 28 | 7 | 9 | 16 | 64 | 40 | 104 | 10 | 9 | 19 | 122 | 104 | 226 |
| Hudson town | ---- | 2 | 2 | 1 | 1 | 2 | 6 | 1 | 7 | ---- | ---- | ---- | 19 | 22 | 41 | 14 | 11 | 25 | 40 | 37 | 77 |
| Cedar township | 5 | 3 | 8 | 9 | 11 | 20 | 16 | 22 | 38 | 9 | 4 | 13 | 36 | 38 | 74 | 24 | 26 | 50 | 99 | 104 | 203 |
| Cedar Falls Tp., exc. of Cedar Falls | 32 | 17 | 49 | 23 | 25 | 48 | 47 | 44 | 91 | 12 | 15 | 27 | 71 | 63 | 134 | 19 | 21 | 40 | 204 | 185 | 389 |
| Cedar Falls city | *42* | *49* | *91* | *58* | *54* | *112* | *113* | *123* | *236* | *61* | *82* | *143* | *341* | *450* | *791* | *190* | *211* | *401* | *805* | *969* | *1,774* |
| Ward 1 | 20 | 14 | 34 | 16 | 16 | 32 | 30 | 25 | 55 | 15 | 17 | 32 | 109 | 121 | 230 | 59 | 58 | 117 | 249 | 251 | 500 |
| Ward 2 | 10 | 17 | 27 | 22 | 26 | 48 | 39 | 47 | 86 | 26 | 30 | 56 | 95 | 146 | 241 | 43 | 51 | 94 | 235 | 317 | 552 |
| Ward 3 | 11 | 11 | 22 | 13 | 9 | 22 | 29 | 32 | 61 | 12 | 15 | 27 | 101 | 117 | 218 | 51 | 60 | 111 | 217 | 244 | 461 |
| Ward 4 | 1 | 7 | 8 | 7 | 3 | 10 | 16 | 19 | 34 | 8 | 20 | 28 | 36 | 66 | 102 | 37 | 42 | 79 | 104 | 157 | 261 |
| Eagle township | 6 | 10 | 16 | 8 | 11 | 19 | 28 | 17 | 45 | 6 | 8 | 14 | 61 | 47 | 108 | 20 | 16 | 36 | 129 | 109 | 238 |
| East Waterloo Tp., exc. of Waterloo | 5 | 5 | 10 | 17 | 5 | 22 | 24 | 23 | 47 | 7 | 11 | 18 | 50 | 54 | 104 | 23 | 23 | 46 | 126 | 121 | 247 |
| Waterloo city | *263* | *275* | *538* | *251* | *232* | *483* | *361* | *395* | *756* | *175* | *240* | *415* | *1,753* | *2,175* | *3,928* | *878* | *872* | *1,750* | *3,681* | *4,189* | *7,870* |
| Ward 1 | 65 | 67 | 132 | 45 | 43 | 88 | 55 | 73 | 128 | 27 | 46 | 73 | 317 | 450 | 767 | 178 | 193 | 371 | 687 | 872 | 1,559 |
| Ward 2 | 69 | 56 | 125 | 57 | 52 | 109 | 76 | 72 | 148 | 36 | 49 | 85 | 338 | 435 | 773 | 182 | 180 | 362 | 758 | 844 | 1,602 |
| Ward 3 | 36 | 46 | 82 | 59 | 50 | 109 | 84 | 97 | 181 | 50 | 56 | 106 | 469 | 586 | 1,055 | 248 | 237 | 485 | 946 | 1,072 | 2,018 |
| Ward 4 | 93 | 106 | 199 | 90 | 87 | 177 | 146 | 153 | 299 | 62 | 89 | 151 | 629 | 704 | 1,333 | 270 | 262 | 532 | 1,290 | 1,401 | 2,691 |
| Fox township | 8 | 4 | 12 | 10 | 12 | 22 | 28 | 27 | 55 | 15 | 6 | 21 | 84 | 64 | 148 | 27 | 20 | 47 | 172 | 133 | 305 |
| Lester township, exc. of Dunkerton | 1 | 3 | 4 | 4 | 4 | 8 | 20 | 15 | 35 | 6 | 5 | 11 | 53 | 52 | 105 | 30 | 13 | 43 | 114 | 92 | 206 |
| Dunkerton town | ---- | ---- | ---- | ---- | ---- | ---- | 1 | 5 | 6 | ---- | 2 | 2 | 13 | 17 | 30 | 15 | 12 | 27 | 29 | 36 | 65 |
| Lincoln township | 19 | 18 | 37 | 14 | 7 | 21 | 23 | 22 | 45 | 6 | 8 | 14 | 56 | 37 | 93 | 17 | 10 | 27 | 135 | 102 | 237 |
| Mt. Vernon township | 4 | 5 | 9 | 7 | 4 | 11 | 12 | 9 | 21 | 6 | 4 | 10 | 62 | 50 | 112 | 41 | 30 | 71 | 132 | 102 | 234 |
| Orange township | 5 | 1 | 6 | 2 | 2 | 4 | 3 | 2 | 5 | 4 | 1 | 5 | 27 | 21 | 48 | 14 | 10 | 24 | 55 | 37 | 92 |
| Poyner township | 12 | 17 | 29 | 23 | 25 | 48 | 49 | 39 | 88 | 23 | 17 | 40 | 91 | 74 | 165 | 30 | 39 | 69 | 228 | 211 | 439 |
| Spring Creek township | 5 | 4 | 9 | 8 | 5 | 13 | 12 | 10 | 22 | 2 | 2 | 4 | 14 | 23 | 37 | 19 | 5 | 24 | 60 | 49 | 109 |
| Union township | 5 | 3 | 8 | 10 | 6 | 16 | 13 | 8 | 21 | 3 | 1 | 4 | 25 | 25 | 50 | 14 | 12 | 26 | 70 | 55 | 125 |
| Washington township | 1 | ---- | 1 | ---- | 1 | 1 | 1 | 1 | 2 | 2 | 2 | 4 | 15 | 13 | 28 | 9 | 7 | 16 | 28 | 24 | 52 |
| Waterloo township, exc. of Waterloo | 4 | 12 | 16 | 8 | 9 | 17 | 5 | 12 | 17 | 1 | 1 | 2 | 23 | 29 | 52 | 12 | 13 | 25 | 53 | 76 | 129 |
| Total | 446 | 463 | 909 | 483 | 463 | 946 | 824 | 841 | 1,665 | 370 | 437 | 807 | 3,081 | 3,484 | 6,565 | 1,531 | 1,475 | 3,006 | 6,735 | 7,163 | 13,898 |

**Persons Foreign Born, Classified by Age.**

| Townships, Towns, Cities and City Wards | Under 5 Years of Age | | | 5 and Under 10 Years | | | 10 and Under 18 Years | | | 18 and Under 21 Years | | | 21 and Under 45 Years | | | | | 45 Years and Over | | | | | Total all Ages | | |
|---|---|---|---|---|---|---|---|---|---|---|---|---|---|---|---|---|---|---|---|---|---|---|---|---|---|
| | | | | | | | | | | | | | Male | | | | | Male | | | | | | | |
| | Male. | Female. | Total. | Male. | Female. | Total. | Male. | Female. | Total. | Male. | Female. | Total. | Nat. | Un-Nat. | Tot. | Female. | Total. | Nat. | Un-Nat. | Tot. | Female. | Total. | Male. | Female. | Total. |
| Barclay township | --- | --- | --- | --- | --- | --- | 1 | --- | 1 | --- | --- | --- | 4 | 7 | 11 | 8 | 19 | 14 | 2 | 16 | 15 | 31 | 28 | 23 | 51 |
| Bennington township | --- | --- | --- | --- | --- | --- | --- | --- | --- | --- | --- | --- | 4 | 1 | 5 | 11 | 16 | 23 | ---- | 23 | 11 | 34 | 28 | 22 | 50 |
| Big Creek township, exc. of La Porte City | --- | --- | --- | --- | --- | --- | --- | --- | --- | --- | --- | --- | 2 | ---- | 2 | 4 | 6 | 3 | ---- | 3 | 2 | 5 | 5 | 6 | 11 |
| La Porte City town | 1 | --- | 1 | --- | --- | --- | 1 | --- | 1 | --- | --- | --- | 5 | 5 | 10 | 7 | 17 | 36 | 1 | 37 | 21 | 58 | 49 | 28 | 77 |
| Black Hawk township, exc. of Hudson | 2 | 1 | 3 | --- | --- | --- | 2 | 1 | 3 | 4 | 2 | 6 | 18 | 14 | 32 | 27 | 59 | 18 | ---- | 18 | 16 | 34 | 58 | 47 | 105 |
| Hudson town | --- | --- | --- | --- | --- | --- | 1 | --- | 1 | --- | --- | --- | 3 | 6 | 9 | 4 | 13 | 18 | ---- | 18 | 17 | 35 | 28 | 21 | 49 |

## BLACK HAWK COUNTY—Continued.

**Table No. 1**

| Townships, Towns, Cities and City Wards | Under 5 Years of Age | | | 5 and Under 10 Years | | | 10 and Under 18 Years | | | 18 and Under 21 Years | | | 21 and Under 45 Years | | | | | 45 Years and Over | | | | | Total all Ages | | |
|---|---|---|---|---|---|---|---|---|---|---|---|---|---|---|---|---|---|---|---|---|---|---|---|---|---|
| | | | | | | | | | | | | | Male | | | | | Male | | | | | | | |
| | Male. | Female. | Total. | Male. | Female. | Total. | Male. | Female. | Total. | Male. | Female. | Total. | Nat. | Un-Nat. | Tot. | Female. | Total. | Nat. | Un-Nat. | Tot. | Female. | Total. | Male. | Female. | Total. |
| Cedar township | --- | --- | --- | --- | --- | --- | --- | --- | --- | --- | --- | --- | 7 | 6 | 13 | 5 | 18 | 14 | --- | 14 | 9 | 23 | 27 | 14 | 41 |
| Cedar Falls township, exc. of Cedar Falls | 1 | 1 | 2 | --- | 5 | 5 | 5 | 2 | 7 | 5 | --- | 5 | 34 | 38 | 72 | 31 | 103 | 41 | 3 | 44 | 36 | 80 | 127 | 75 | 202 |
| Cedar Falls city | *4* | *1* | *5* | *4* | *6* | *10* | *4* | *15* | *19* | *10* | *7* | *17* | *73* | *156* | *229* | *107* | *336* | *267* | *16* | *283* | *305* | *588* | *534* | *441* | *975* |
| Ward 1 | --- | --- | --- | --- | 2 | 2 | 2 | 1 | 3 | 4 | 4 | 8 | 21 | 104 | 125 | 38 | 163 | 60 | 5 | 65 | 60 | 125 | 196 | 105 | 301 |
| Ward 2 | 1 | 1 | 2 | 1 | 2 | 3 | 2 | 12 | 14 | 3 | 2 | 5 | 23 | 38 | 61 | 39 | 100 | 128 | 4 | 132 | 138 | 270 | 200 | 194 | 394 |
| Ward 3 | 1 | --- | 1 | 1 | 1 | 2 | --- | 1 | 1 | 2 | --- | 2 | 23 | 12 | 35 | 22 | 57 | 51 | 7 | 58 | 72 | 130 | 97 | 96 | 193 |
| Ward 4 | 2 | --- | 2 | 2 | 1 | 3 | --- | 1 | 1 | 1 | 1 | 2 | 6 | 2 | 8 | 8 | 16 | 28 | --- | 28 | 35 | 63 | 41 | 46 | 87 |
| Eagle township | --- | 1 | 1 | 1 | --- | 1 | 2 | --- | 2 | 1 | --- | 1 | 8 | 4 | 12 | 8 | 20 | 18 | 1 | 19 | 13 | 32 | 35 | 22 | 57 |
| East Waterloo township, exc. of Waterloo | --- | --- | --- | --- | --- | --- | 1 | 1 | 2 | --- | --- | --- | 10 | 8 | 18 | 15 | 33 | 23 | --- | 23 | 16 | 39 | 42 | 32 | 74 |
| Waterloo city | *19* | *9* | *28* | *29* | *31* | *60* | *61* | *54* | *115* | *88* | *49* | *137* | *382* | *993* | *1,375* | *629* | *2,004* | *637* | *91* | *728* | *562* | *1,290* | *2,300* | *1,334* | *3,634* |
| Ward 1 | 4 | 5 | 9 | 6 | 7 | 13 | 16 | 15 | 31 | 24 | 11 | 35 | 74 | 229 | 303 | 131 | 434 | 121 | 19 | 140 | 93 | 233 | 493 | 262 | 755 |
| Ward 2 | 5 | 1 | 6 | 9 | 11 | 20 | 20 | 20 | 40 | 25 | 15 | 40 | 80 | 312 | 392 | 153 | 545 | 131 | 40 | 171 | 120 | 291 | 622 | 320 | 942 |
| Ward 3 | 1 | 2 | 3 | --- | 1 | 1 | 4 | 1 | 5 | 8 | 10 | 18 | 98 | 142 | 240 | 119 | 359 | 151 | 13 | 164 | 138 | 302 | 417 | 271 | 688 |
| Ward 4 | 9 | 1 | 10 | 14 | 12 | 26 | 21 | 18 | 39 | 31 | 13 | 44 | 130 | 310 | 440 | 226 | 666 | 234 | 19 | 253 | 211 | 464 | 768 | 481 | 1,249 |
| Fox township | --- | --- | --- | --- | 1 | 1 | --- | --- | --- | --- | --- | --- | 10 | 6 | 16 | 9 | 25 | 21 | 2 | 23 | 15 | 38 | 39 | 25 | 64 |
| Lester township, exc. of Dunkerton | --- | --- | --- | --- | --- | --- | --- | --- | --- | --- | --- | --- | 1 | 3 | 4 | 4 | 8 | 22 | --- | 22 | 17 | 39 | 26 | 21 | 47 |
| Dunkerton town | --- | --- | --- | --- | --- | --- | --- | --- | --- | --- | --- | --- | --- | 5 | 5 | --- | 5 | 4 | --- | 4 | 2 | 6 | 9 | 2 | 11 |
| Lincoln township | --- | --- | --- | 1 | --- | 1 | 2 | 1 | 3 | 4 | 1 | 5 | 25 | 32 | 57 | 30 | 87 | 17 | 1 | 18 | 15 | 33 | 82 | 47 | 129 |
| Mt. Vernon township | --- | --- | --- | --- | --- | --- | --- | 1 | 1 | 1 | --- | 1 | 8 | 4 | 12 | 5 | 17 | 25 | --- | 25 | 18 | 43 | 38 | 24 | 62 |
| Orange township | 1 | --- | 1 | --- | --- | --- | 3 | --- | 3 | --- | 1 | 1 | 3 | 8 | 11 | 4 | 15 | 5 | --- | 5 | 5 | 10 | 20 | 10 | 30 |
| Poyner township | --- | --- | --- | --- | --- | --- | 1 | --- | 1 | 1 | --- | 1 | 9 | 1 | 10 | 15 | 25 | 64 | --- | 64 | 62 | 126 | 76 | 77 | 153 |
| Spring Creek township | --- | --- | --- | --- | --- | --- | --- | --- | --- | --- | --- | --- | 7 | --- | 7 | 8 | 15 | 6 | --- | 6 | 2 | 8 | 13 | 10 | 23 |
| Union township | --- | --- | --- | --- | --- | --- | 1 | --- | 1 | 1 | --- | 1 | 2 | 7 | 9 | 5 | 14 | 17 | --- | 17 | 13 | 30 | 28 | 18 | 46 |
| Washington township | --- | --- | --- | 1 | --- | 1 | 1 | --- | 1 | --- | --- | --- | 1 | 2 | 3 | 3 | 6 | 6 | --- | 6 | 8 | 14 | 11 | 11 | 22 |
| Waterloo township, exc. of Waterloo | --- | --- | --- | --- | 1 | 1 | 2 | 5 | 7 | 3 | --- | 3 | 11 | 13 | 24 | 13 | 37 | 8 | 1 | 9 | 11 | 20 | 38 | 30 | 68 |
| Total | 28 | 13 | 41 | 36 | 44 | 80 | 88 | 80 | 168 | 111 | 60 | 178 | 627 | 1,319 | 1,946 | 952 | 2,898 | 1,307 | 118 | 1,425 | 1,191 | 2,616 | 3,641 | 2,340 | 5,981 |

**Total Persons of All Nativities, Classified by Age.**

| Townships, Towns, Cities and City Wards | Under 5 Years of Age | | | 5 and Under 10 Years | | | 10 and Under 18 Years | | | 18 and Under 21 Years | | | 21 and Under 45 Years | | | 45 Years and Over | | | Total all Ages | | |
|---|---|---|---|---|---|---|---|---|---|---|---|---|---|---|---|---|---|---|---|---|---|
| | Male. | Female. | Total. | Male. | Female. | Total. | Male. | Female. | Total. | Male. | Female. | Total. | Male. | Female. | Total. | Male. | Female. | Total. | Male. | Female. | Total. |
| Barclay township | 45 | 43 | 88 | 40 | 45 | 85 | 48 | 50 | 98 | 22 | 22 | 44 | 145 | 104 | 249 | 58 | 49 | 107 | 358 | 313 | 671 |
| Bennington township | 44 | 50 | 94 | 41 | 48 | 89 | 65 | 79 | 144 | 27 | 27 | 54 | 123 | 117 | 240 | 70 | 40 | 110 | 370 | 361 | 731 |
| Big Creek Tp., exc. of La Porte City | 22 | 30 | 52 | 28 | 23 | 51 | 24 | 29 | 53 | 18 | 6 | 24 | 78 | 62 | 140 | 30 | 24 | 54 | 200 | 174 | 374 |
| La Porte City town | 69 | 65 | 134 | 55 | 68 | 123 | 96 | 88 | 184 | 37 | 37 | 74 | 251 | 265 | 516 | 264 | 246 | 510 | 772 | 769 | 1,541 |
| Black Hawk Tp., exc. of Hudson | 51 | 38 | 89 | 22 | 45 | 67 | 47 | 33 | 80 | 19 | 11 | 30 | 137 | 108 | 245 | 40 | 35 | 75 | 316 | 270 | 586 |
| Hudson town | 10 | 11 | 21 | 14 | 17 | 31 | 34 | 28 | 62 | 12 | 7 | 19 | 74 | 70 | 144 | 70 | 64 | 134 | 214 | 197 | 411 |
| Cedar township | 31 | 29 | 60 | 30 | 32 | 62 | 49 | 58 | 107 | 27 | 12 | 39 | 114 | 90 | 204 | 63 | 55 | 118 | 314 | 276 | 590 |
| Cedar Falls Tp., exc. of Cedar Falls | 62 | 47 | 109 | 43 | 55 | 98 | 98 | 78 | 176 | 27 | 23 | 50 | 192 | 137 | 329 | 97 | 88 | 185 | 519 | 428 | 947 |
| Cedar Falls city | *207* | *206* | *413* | *198* | *225* | *423* | *375* | *428* | *803* | *171* | *214* | *385* | *1,150* | *1,217* | *2,367* | *881* | *1,012* | *1,893* | *2,982* | *3,302* | *6,284* |
| Ward 1 | 60 | 67 | 127 | 62 | 62 | 124 | 105 | 106 | 211 | 48 | 46 | 94 | 438 | 340 | 778 | 241 | 252 | 493 | 954 | 873 | 1,827 |
| Ward 2 | 56 | 45 | 101 | 59 | 61 | 120 | 87 | 108 | 195 | 50 | 55 | 105 | 267 | 329 | 596 | 259 | 308 | 567 | 778 | 906 | 1,684 |
| Ward 3 | 63 | 59 | 122 | 49 | 63 | 112 | 101 | 120 | 221 | 42 | 54 | 96 | 307 | 298 | 605 | 220 | 258 | 478 | 782 | 852 | 1,634 |
| Ward 4 | 28 | 35 | 63 | 28 | 39 | 67 | 82 | 94 | 176 | 31 | 59 | 90 | 138 | 250 | 388 | 161 | 194 | 355 | 468 | 671 | 1,139 |
| Eagle township | 39 | 49 | 88 | 42 | 34 | 76 | 66 | 48 | 114 | 16 | 15 | 31 | 119 | 99 | 218 | 43 | 36 | 79 | 325 | 281 | 606 |
| East Waterloo Tp., exc. of Waterloo | 30 | 29 | 59 | 51 | 34 | 85 | 90 | 73 | 163 | 26 | 26 | 52 | 137 | 141 | 278 | 84 | 70 | 154 | 418 | 373 | 791 |
| Waterloo city | *1,508* | *1,518* | *3,026* | *1,415* | *1,426* | *2,841* | *1,867* | *1,976* | *3,843* | *826* | *984* | *1,810* | *7,811* | *7,220* | *15,031* | *3,389* | *3,157* | *6,546* | *16,816* | *16,281* | *33,097* |
| Ward 1 | 324 | 328 | 652 | 311 | 295 | 606 | 360 | 424 | 784 | 160 | 192 | 352 | 1,593 | 1,484 | 3,077 | 698 | 665 | 1,363 | 3,446 | 3,388 | 6,834 |
| Ward 2 | 340 | 321 | 661 | 289 | 311 | 600 | 422 | 434 | 856 | 201 | 238 | 439 | 1,771 | 1,612 | 3,383 | 811 | 733 | 1,544 | 3,834 | 3,649 | 7,483 |
| Ward 3 | 344 | 369 | 713 | 362 | 344 | 706 | 453 | 473 | 926 | 197 | 243 | 440 | 1,960 | 1,863 | 3,823 | 835 | 801 | 1,636 | 4,151 | 4,093 | 8,244 |
| Ward 4 | 500 | 500 | 1,000 | 453 | 476 | 929 | 632 | 645 | 1,277 | 268 | 311 | 579 | 2,487 | 2,261 | 4,748 | 1,045 | 958 | 2,003 | 5,385 | 5,151 | 10,536 |
| Fox township | 50 | 53 | 103 | 42 | 46 | 88 | 59 | 72 | 131 | 27 | 12 | 39 | 137 | 106 | 243 | 60 | 45 | 105 | 375 | 334 | 709 |
| Lester township, exc. of Dunkerton | 34 | 43 | 77 | 46 | 38 | 84 | 71 | 64 | 135 | 30 | 14 | 44 | 115 | 111 | 226 | 75 | 56 | 131 | 371 | 326 | 697 |
| Dunkerton town | 14 | 11 | 25 | 18 | 11 | 29 | 21 | 14 | 35 | 6 | 11 | 17 | 54 | 56 | 110 | 42 | 42 | 84 | 155 | 145 | 300 |
| Lincoln township | 52 | 52 | 104 | 44 | 27 | 71 | 43 | 48 | 91 | 21 | 15 | 36 | 158 | 117 | 275 | 47 | 32 | 79 | 365 | 291 | 656 |
| Mt. Vernon township | 44 | 38 | 82 | 26 | 31 | 57 | 69 | 49 | 118 | 25 | 22 | 47 | 156 | 140 | 296 | 119 | 94 | 213 | 439 | 374 | 813 |
| Orange township | 50 | 47 | 97 | 43 | 47 | 90 | 72 | 54 | 126 | 22 | 20 | 42 | 171 | 127 | 298 | 67 | 60 | 127 | 425 | 355 | 780 |
| Poyner township | 54 | 57 | 111 | 50 | 56 | 106 | 108 | 84 | 192 | 42 | 28 | 70 | 156 | 141 | 297 | 119 | 127 | 246 | 529 | 493 | 1,022 |
| Spring Creek township | 30 | 33 | 63 | 35 | 36 | 71 | 57 | 55 | 112 | 13 | 16 | 29 | 75 | 77 | 152 | 58 | 34 | 92 | 268 | 251 | 519 |
| Union township | 28 | 22 | 50 | 31 | 19 | 50 | 23 | 31 | 54 | 15 | 11 | 26 | 78 | 70 | 148 | 60 | 42 | 102 | 235 | 195 | 430 |
| Washington township | 15 | 12 | 27 | 18 | 21 | 39 | 23 | 27 | 50 | 6 | 11 | 17 | 48 | 58 | 106 | 46 | 34 | 80 | 156 | 163 | 319 |
| Waterloo township, exc. of Waterloo | 38 | 29 | 67 | 22 | 40 | 62 | 40 | 33 | 73 | 12 | 10 | 22 | 115 | 111 | 226 | 74 | 71 | 145 | 301 | 294 | 595 |
| Total | 2,527 | 2,512 | 5,039 | 2,354 | 2,424 | 4,778 | 3,445 | 3,499 | 6,944 | 1,447 | 1,554 | 3,001 | 11,594 | 10,744 | 22,338 | 5,856 | 5,513 | 11,369 | 27,223 | 26,246 | 53,469 |

## BOONE COUNTY.

**Persons Native Born of Native Parents, Classified by Age.**

| Table No. 1 | Under 5 Years of Age | | | 5 and Under 10 Years | | | 10 and Under 18 Years | | | 18 and Under 21 Years | | | 21 and Under 45 Years | | | 45 Years and Over | | | Total all Ages | | |
|---|---|---|---|---|---|---|---|---|---|---|---|---|---|---|---|---|---|---|---|---|---|
| Townships, Towns, Cities and City Wards | Male. | Female. | Total. | Male. | Female. | Total. | Male. | Female. | Total. | Male. | Female. | Total. | Male. | Female. | Total. | Male. | Female. | Total. | Male. | Female. | Total. |
| Amaqua township, exc. of Beaver | 35 | 39 | 74 | 36 | 41 | 77 | 48 | 37 | 85 | 12 | 9 | 21 | 47 | 40 | 87 | 18 | 10 | 28 | 196 | 176 | 372 |
| Beaver town | 5 | 9 | 14 | 6 | 10 | 16 | 11 | 9 | 20 | 3 | 2 | 5 | 15 | 14 | 29 | 10 | 10 | 20 | 50 | 54 | 104 |
| Beaver township, exc. of Berkley | 37 | 23 | 60 | 37 | 28 | 65 | 41 | 23 | 64 | 14 | 13 | 27 | 66 | 54 | 120 | 17 | 14 | 31 | 212 | 155 | 367 |
| Cass township | 30 | 17 | 47 | 21 | 24 | 45 | 22 | 22 | 44 | 6 | 11 | 17 | 54 | 48 | 102 | 35 | 18 | 53 | 168 | 140 | 308 |
| Colfax township, exc. of Luther | 43 | 42 | 85 | 51 | 41 | 92 | 46 | 43 | 89 | 22 | 13 | 35 | 90 | 86 | 176 | 37 | 32 | 69 | 289 | 257 | 546 |
| Des Moines township, exc. of Boone | 67 | 72 | 139 | 66 | 59 | 125 | 82 | 68 | 150 | 26 | 21 | 47 | 128 | 110 | 238 | 87 | 68 | 155 | 456 | 398 | 854 |
| Boone city | *414* | *394* | *808* | *465* | *426* | *891* | *646* | *595* | *1,241* | *195* | *213* | *408* | *1,619* | *1,385* | *3,004* | *708* | *726* | *1,434* | *4,047* | *3,739* | *7,786* |
| Ward 1 | 59 | 57 | 116 | 65 | 67 | 132 | 105 | 102 | 207 | 34 | 45 | 79 | 184 | 170 | 354 | 86 | 78 | 164 | 533 | 519 | 1,052 |
| Ward 2 | 106 | 101 | 207 | 114 | 110 | 224 | 156 | 134 | 290 | 34 | 47 | 81 | 467 | 389 | 856 | 160 | 169 | 329 | 1,037 | 950 | 1,987 |
| Ward 3 | 41 | 49 | 90 | 67 | 69 | 136 | 87 | 85 | 172 | 11 | 27 | 38 | 259 | 223 | 482 | 116 | 117 | 233 | 581 | 570 | 1,151 |
| Ward 4 | 104 | 102 | 206 | 108 | 103 | 211 | 165 | 155 | 320 | 77 | 62 | 139 | 440 | 370 | 810 | 217 | 200 | 417 | 1,111 | 992 | 2,103 |
| Ward 5 | 104 | 85 | 189 | 111 | 77 | 188 | 133 | 119 | 252 | 39 | 32 | 71 | 269 | 233 | 502 | 129 | 162 | 291 | 785 | 708 | 1,493 |
| Dodge township, exc. of Fraser | 74 | 52 | 126 | 57 | 79 | 136 | 87 | 80 | 167 | 21 | 27 | 48 | 97 | 93 | 190 | 48 | 43 | 91 | 384 | 374 | 758 |
| Fraser town | 32 | 33 | 65 | 35 | 34 | 69 | 29 | 35 | 64 | 11 | 10 | 21 | 51 | 39 | 90 | 19 | 11 | 30 | 177 | 162 | 339 |
| Douglas township, exc. of Madrid | 27 | 17 | 44 | 22 | 27 | 49 | 28 | 38 | 66 | 8 | 6 | 14 | 59 | 41 | 100 | 33 | 24 | 57 | 177 | 153 | 330 |
| Madrid town | 41 | 41 | 82 | 48 | 36 | 84 | 57 | 70 | 127 | 21 | 16 | 37 | 112 | 109 | 221 | 99 | 88 | 187 | 378 | 360 | 738 |
| Garden township, exc. of Madrid and Sheldahl | 28 | 27 | 55 | 25 | 30 | 55 | 30 | 31 | 61 | 7 | 11 | 18 | 33 | 47 | 80 | 20 | 12 | 32 | 143 | 158 | 301 |
| Sheldahl town, part of (See Polk and Story counties) | ----- | 2 | 2 | 2 | ----- | 2 | 1 | 1 | 2 | 1 | 1 | 2 | 4 | 3 | 7 | 1 | ----- | 1 | 9 | 7 | 16 |
| Grant township, exc. of Boxholm | 27 | 29 | 56 | 16 | 21 | 37 | 28 | 28 | 56 | 3 | 6 | 9 | 19 | 19 | 38 | 4 | 4 | 8 | 97 | 107 | 204 |
| Boxholm town | 5 | 8 | 13 | 5 | 5 | 10 | 6 | 1 | 7 | 1 | 1 | 2 | 6 | 4 | 10 | 1 | 1 | 2 | 24 | 20 | 44 |
| Harrison township | 43 | 49 | 92 | 25 | 38 | 63 | 44 | 47 | 91 | 11 | 9 | 20 | 42 | 27 | 69 | 12 | 10 | 22 | 177 | 180 | 357 |
| Jackson township | 43 | 40 | 83 | 57 | 40 | 97 | 64 | 68 | 132 | 14 | 18 | 32 | 81 | 77 | 158 | 37 | 29 | 66 | 296 | 272 | 568 |
| Marcy township | 46 | 35 | 81 | 51 | 45 | 96 | 58 | 75 | 133 | 22 | 16 | 38 | 83 | 82 | 165 | 56 | 45 | 101 | 316 | 298 | 614 |
| Peoples township | 43 | 32 | 75 | 39 | 32 | 71 | 54 | 45 | 99 | 11 | 14 | 25 | 74 | 74 | 148 | 30 | 25 | 55 | 251 | 222 | 473 |
| Pilot Mound township, exc. of Pilot Mound | 22 | 25 | 47 | 18 | 27 | 45 | 29 | 23 | 52 | 8 | 2 | 10 | 35 | 37 | 72 | 12 | 9 | 21 | 124 | 123 | 247 |
| Pilot Mound town | 8 | 12 | 20 | 17 | 13 | 30 | 16 | 17 | 33 | 8 | 5 | 13 | 23 | 27 | 50 | 26 | 24 | 50 | 98 | 98 | 196 |
| Union township, exc. of Berkley | 36 | 32 | 68 | 43 | 29 | 72 | 66 | 44 | 110 | 18 | 25 | 43 | 97 | 90 | 187 | 63 | 56 | 119 | 323 | 276 | 599 |
| Berkley town | 4 | 6 | 10 | 8 | 9 | 17 | 9 | 6 | 15 | 3 | ----- | 3 | 10 | 15 | 25 | 10 | 10 | 20 | 44 | 46 | 90 |

| | | | | | | | | | | | | | | | | | | | | | |
|---|---|---|---|---|---|---|---|---|---|---|---|---|---|---|---|---|---|---|---|---|---|
| Worth township, exc. of Luther | 27 | 24 | 51 | 33 | 27 | 60 | 41 | 32 | 73 | 10 | 12 | 22 | 75 | 65 | 140 | 59 | 38 | 97 | 245 | 198 | 443 |
| Luther town | 6 | 6 | 12 | 4 | 8 | 12 | 7 | 6 | 13 | 5 | 6 | 11 | 28 | 14 | 42 | 17 | 17 | 34 | 67 | 57 | 124 |
| Yell Tp., exc. of Fraser and Ogden | 33 | 20 | 53 | 25 | 45 | 70 | 56 | 63 | 119 | 18 | 22 | 40 | 64 | 62 | 126 | 50 | 38 | 88 | 246 | 250 | 496 |
| Ogden town | 42 | 65 | 107 | 45 | 57 | 102 | 69 | 65 | 134 | 22 | 12 | 34 | 85 | 90 | 175 | 68 | 65 | 133 | 331 | 354 | 685 |
| Total | 1,218 | 1,151 | 2,369 | 1,257 | 1,231 | 2,488 | 1,675 | 1,572 | 3,247 | 501 | 501 | 1,002 | 3,097 | 2,752 | 5,849 | 1,577 | 1,427 | 3,004 | 9,325 | 8,634 | 17,959 |

## Persons Native Born of Foreign or Mixed Parentage, Classified by Age.

| | | | | | | | | | | | | | | | | | | | | | |
|---|---|---|---|---|---|---|---|---|---|---|---|---|---|---|---|---|---|---|---|---|---|
| Amaqua township, exc. of Beaver | 11 | 5 | 16 | 6 | 4 | 10 | 24 | 17 | 41 | 11 | 9 | 20 | 66 | 57 | 123 | 10 | 7 | 17 | 128 | 99 | 227 |
| Beaver town | 1 | | 1 | | | | | | | 2 | | 2 | 11 | 10 | 21 | 2 | 2 | 4 | 16 | 12 | 28 |
| Beaver township, exc. of Berkley | 6 | 4 | 10 | 6 | 3 | 9 | 13 | 9 | 22 | 8 | 4 | 12 | 37 | 40 | 77 | 11 | 9 | 20 | 81 | 69 | 150 |
| Cass township | 2 | 1 | 3 | 3 | 3 | 6 | 2 | 2 | 4 | 1 | 3 | 4 | 9 | 12 | 21 | 3 | 2 | 5 | 20 | 23 | 43 |
| Colfax township, exc. of Luther | 3 | 4 | 7 | 3 | 1 | 4 | 4 | 6 | 10 | 2 | 8 | 10 | 31 | 30 | 61 | 19 | 15 | 34 | 62 | 64 | 126 |
| Des Moines township, exc. of Boone | 26 | 27 | 53 | 31 | 32 | 63 | 71 | 57 | 128 | 24 | 19 | 43 | 102 | 93 | 195 | 27 | 19 | 46 | 231 | 247 | 528 |
| Boone city | *79* | *93* | *172* | *135* | *120* | *255* | *245* | *235* | *480* | *98* | *128* | *226* | *697* | *769* | *1,466* | *274* | *233* | *507* | *1,528* | *1,578* | *3,106* |
| Ward 1 | 14 | 15 | 29 | 8 | 14 | 22 | 51 | 27 | 78 | 26 | 20 | 46 | 130 | 164 | 294 | 54 | 38 | 92 | 283 | 278 | 561 |
| Ward 2 | 20 | 15 | 35 | 35 | 22 | 57 | 49 | 44 | 93 | 18 | 22 | 40 | 153 | 189 | 342 | 71 | 48 | 119 | 346 | 340 | 686 |
| Ward 3 | 14 | 27 | 41 | 29 | 24 | 53 | 49 | 46 | 95 | 15 | 20 | 35 | 109 | 131 | 240 | 34 | 39 | 73 | 250 | 287 | 537 |
| Ward 4 | 21 | 16 | 37 | 31 | 32 | 63 | 42 | 48 | 90 | 24 | 31 | 55 | 165 | 164 | 329 | 81 | 76 | 157 | 364 | 367 | 731 |
| Ward 5 | 10 | 20 | 30 | 32 | 28 | 60 | 54 | 70 | 124 | 15 | 35 | 50 | 140 | 121 | 261 | 34 | 32 | 66 | 285 | 306 | 591 |
| Dodge township, exc. of Fraser | 4 | 6 | 10 | 10 | 9 | 19 | 16 | 20 | 36 | 5 | 3 | 8 | 85 | 61 | 146 | 31 | 11 | 42 | 151 | 110 | 261 |
| Fraser town | 7 | 7 | 14 | 14 | 12 | 26 | 12 | 12 | 24 | 1 | 5 | 6 | 28 | 20 | 48 | 2 | 6 | 8 | 64 | 62 | 126 |
| Douglas township, exc. of Madrid | 4 | 2 | 6 | 6 | 6 | 12 | 8 | 13 | 21 | 3 | 6 | 9 | 18 | 19 | 37 | 9 | 13 | 22 | 48 | 59 | 107 |
| Madrid town | 30 | 24 | 54 | 19 | 26 | 45 | 24 | 23 | 47 | 6 | 15 | 21 | 78 | 94 | 172 | 30 | 34 | 64 | 187 | 216 | 403 |
| Garden township, exc. of Madrid and Sheldahl | 8 | 7 | 15 | 10 | 15 | 25 | 37 | 22 | 59 | 17 | 15 | 32 | 80 | 52 | 132 | 25 | 10 | 35 | 177 | 121 | 298 |
| Sheldahl town, part of (See Polk and Story counties) | | | | | | | 1 | 1 | 2 | | | | 2 | 4 | 6 | 3 | 2 | 5 | 6 | 7 | 13 |
| Grant township, exc. of Boxholm | 14 | 13 | 27 | 28 | 23 | 51 | 46 | 54 | 100 | 21 | 14 | 35 | 104 | 80 | 184 | 11 | 9 | 20 | 224 | 193 | 417 |
| Boxholm town | 6 | 7 | 13 | 7 | 11 | 18 | 15 | 8 | 23 | 4 | 2 | 6 | 21 | 32 | 53 | 4 | 1 | 5 | 57 | 61 | 118 |
| Harrison township | 4 | 13 | 17 | 8 | 11 | 19 | 16 | 19 | 35 | 7 | 13 | 20 | 101 | 90 | 191 | 24 | 19 | 43 | 160 | 165 | 325 |
| Jackson township | 9 | 7 | 16 | 9 | 8 | 17 | 19 | 18 | 37 | 9 | 7 | 16 | 58 | 55 | 113 | 23 | 14 | 37 | 127 | 109 | 236 |
| Marcy township | 12 | 18 | 30 | 17 | 18 | 35 | 37 | 34 | 71 | 15 | 16 | 31 | 86 | 67 | 153 | 17 | 16 | 33 | 184 | 169 | 353 |
| Peoples township | 10 | 6 | 16 | 14 | 12 | 26 | 18 | 25 | 43 | 10 | 8 | 18 | 49 | 43 | 92 | 9 | 5 | 14 | 110 | 99 | 209 |
| Pilot Mound township, exc. of Pilot Mound | 2 | 7 | 9 | 5 | 9 | 14 | 13 | 14 | 27 | 7 | 2 | 9 | 39 | 26 | 65 | 10 | 3 | 13 | 76 | 61 | 137 |
| Pilot Mound town | | 2 | 2 | 1 | 2 | 3 | 9 | 12 | 21 | 4 | 4 | 8 | 23 | 24 | 47 | 3 | 8 | 11 | 40 | 52 | 92 |
| Union township, exc. of Berkley | 5 | 1 | 6 | 2 | 5 | 7 | 12 | 14 | 26 | 4 | 6 | 10 | 34 | 35 | 69 | 21 | 9 | 30 | 78 | 70 | 148 |
| Berkley town | 1 | | 1 | | | | | 2 | 2 | | | | 8 | 7 | 15 | 4 | | 4 | 13 | 9 | 22 |
| Worth township, exc. of Luther | 2 | 1 | 3 | 6 | 3 | 9 | 11 | 9 | 20 | 1 | 3 | 4 | 12 | 10 | 22 | 6 | 10 | 16 | 38 | 36 | 74 |
| Luther town | | | | | | | | | | | | | 3 | 1 | 4 | 1 | 3 | 4 | 4 | 4 | 8 |
| Yell Tp., exc. of Fraser and Ogden | 11 | 16 | 27 | 21 | 13 | 34 | 35 | 23 | 58 | 3 | 7 | 10 | 43 | 38 | 81 | 16 | 15 | 31 | 129 | 112 | 241 |
| Ogden town | 19 | 13 | 32 | 18 | 21 | 39 | 42 | 32 | 74 | 16 | 21 | 37 | 105 | 130 | 235 | 26 | 36 | 62 | 226 | 253 | 479 |
| Total | 276 | 284 | 560 | 379 | 367 | 746 | 730 | 681 | 1,411 | 279 | 318 | 597 | 1,930 | 1,899 | 3,829 | 621 | 511 | 1,132 | 4,215 | 4,060 | 8.275 |

BOONE COUNTY—CONTINUED.

**Persons Foreign Born, Classified by Age.**

| Table No. 1 — Townships, Towns, Cities and City Wards | Under 5 Years of Age | | | 5 and Under 10 Years | | | 10 and Under 18 Years | | | 18 and Under 21 Years | | | 21 and Under 45 Years | | | | | 45 Years and Over | | | | | Total all Ages | | |
|---|---|---|---|---|---|---|---|---|---|---|---|---|---|---|---|---|---|---|---|---|---|---|---|---|---|
| | | | | | | | | | | | | | Male | | | | | Male | | | | | | | |
| | Male. | Female. | Total. | Male. | Female. | Total. | Male. | Female. | Total. | Male. | Female. | Total. | Nat. | Un-Nat. | Tot. | Female. | Total. | Nat. | Un-Nat. | Tot. | Female. | Total. | Male. | Female. | Total. |
| Amaqua township, exc. of Beaver | --- | --- | --- | --- | --- | --- | 1 | 2 | 3 | 1 | --- | 1 | 11 | 4 | 15 | 5 | 20 | 24 | 2 | 26 | 16 | 42 | 43 | 23 | 66 |
| Beaver town | --- | --- | --- | --- | --- | --- | --- | --- | --- | --- | --- | --- | 2 | --- | 2 | 1 | 3 | 1 | --- | 1 | 1 | 2 | 3 | 2 | 5 |
| Beaver township, exc. of Berkley | --- | --- | --- | --- | --- | --- | 1 | 1 | 2 | --- | --- | --- | 12 | 1 | 13 | 3 | 16 | 14 | --- | 14 | 8 | 22 | 28 | 12 | 40 |
| Cass township | 1 | --- | 1 | --- | 1 | 1 | --- | --- | --- | --- | --- | --- | 2 | --- | 2 | 2 | 4 | 3 | --- | 3 | 2 | 5 | 6 | 5 | 11 |
| Colfax township, exc. of Luther | --- | --- | --- | --- | --- | --- | 1 | --- | 1 | --- | --- | --- | 7 | 4 | 11 | 7 | 18 | 13 | --- | 13 | 9 | 22 | 25 | 16 | 41 |
| Des Moines township, exc. of Boone | 1 | 2 | 3 | 4 | 6 | 10 | 5 | 2 | 7 | 2 | 2 | 4 | 31 | 14 | 45 | 31 | 76 | 68 | 5 | 73 | 51 | 124 | 130 | 94 | 224 |
| Boone city | *3* | *1* | *4* | *3* | *8* | *11* | *13* | *11* | *24* | *5* | *11* | *16* | *177* | *159* | *336* | *174* | *510* | *405* | *20* | *425* | *371* | *796* | *785* | *576* | *1,361* |
| Ward 1 | 1 | --- | 1 | --- | --- | --- | 2 | 1 | 3 | 1 | 1 | 2 | 24 | 37 | 61 | 27 | 88 | 66 | 4 | 70 | 83 | 153 | 135 | 112 | 247 |
| Ward 2 | --- | --- | --- | --- | --- | --- | --- | 1 | 1 | 1 | 5 | 6 | 33 | 32 | 65 | 32 | 97 | 63 | 7 | 70 | 48 | 118 | 136 | 86 | 222 |
| Ward 3 | --- | 1 | 1 | 2 | 3 | 5 | 3 | 5 | 8 | 1 | 1 | 2 | 38 | 71 | 109 | 41 | 150 | 83 | 4 | 87 | 82 | 169 | 202 | 133 | 335 |
| Ward 4 | --- | --- | --- | --- | --- | --- | 1 | --- | 1 | 2 | 2 | 4 | 48 | 6 | 54 | 32 | 86 | 94 | 1 | 95 | 78 | 173 | 152 | 112 | 264 |
| Ward 5 | 2 | --- | 2 | 1 | 5 | 6 | 7 | 4 | 11 | --- | 2 | 2 | 34 | 13 | 47 | 42 | 89 | 99 | 4 | 103 | 80 | 183 | 160 | 133 | 293 |
| Dodge township, exc. of Fraser | --- | --- | --- | --- | 1 | 1 | --- | 2 | 2 | --- | 3 | 3 | 4 | 5 | 9 | 12 | 21 | 28 | 3 | 31 | 17 | 48 | 40 | 35 | 75 |
| Fraser town | --- | --- | --- | --- | --- | --- | --- | 1 | 1 | 1 | 1 | 2 | 6 | 4 | 10 | 14 | 24 | 15 | --- | 15 | 13 | 28 | 26 | 29 | 55 |
| Douglas township, exc. of Madrid | --- | --- | --- | --- | --- | --- | --- | --- | --- | 1 | --- | 1 | 5 | 3 | 8 | 4 | 12 | 14 | --- | 14 | 11 | 25 | 23 | 15 | 38 |
| Madrid town | 2 | --- | 2 | 4 | 1 | 5 | 7 | 3 | 10 | 3 | 6 | 9 | 26 | 56 | 82 | 41 | 123 | 74 | 12 | 86 | 73 | 159 | 184 | 124 | 308 |
| Garden Tp., exc. of Madrid and Sheldahl | --- | --- | --- | --- | 2 | 2 | 3 | 4 | 7 | 1 | 1 | 2 | 10 | 10 | 20 | 16 | 36 | 43 | 2 | 45 | 38 | 83 | 69 | 61 | 130 |
| Sheldahl town, part of (See Polk and Story counties) | --- | --- | --- | --- | --- | --- | --- | --- | --- | --- | --- | --- | --- | --- | --- | --- | --- | 3 | --- | 3 | 6 | 9 | 3 | 6 | 9 |
| Grant township, exc. of Boxholm | 1 | --- | 1 | 1 | 1 | 2 | 4 | --- | 4 | --- | --- | --- | 23 | 16 | 39 | 18 | 57 | 48 | 3 | 51 | 57 | 108 | 96 | 76 | 172 |
| Boxholm town | --- | --- | --- | --- | --- | --- | --- | --- | --- | 1 | --- | 1 | 15 | 10 | 25 | 4 | 29 | 17 | --- | 17 | 16 | 33 | 43 | 20 | 63 |
| Harrison township | --- | --- | --- | --- | --- | --- | --- | --- | --- | --- | 1 | 1 | 9 | 5 | 14 | 6 | 20 | 30 | --- | 30 | 28 | 58 | 44 | 35 | 79 |
| Jackson township | --- | --- | --- | --- | 1 | 1 | --- | --- | --- | 1 | --- | 1 | 6 | 4 | 9 | 9 | 18 | 18 | 1 | 19 | 17 | 36 | 29 | 27 | 56 |
| Marcy township | --- | --- | --- | --- | 1 | 1 | --- | --- | --- | --- | --- | --- | 15 | 3 | 18 | 14 | 32 | 58 | 2 | 60 | 61 | 121 | 78 | 76 | 154 |
| Peoples township | --- | --- | --- | --- | --- | --- | --- | --- | --- | --- | --- | --- | 10 | 1 | 11 | 9 | 20 | 27 | --- | 27 | 19 | 46 | 38 | 28 | 66 |
| Pilot Mound township, exc. of Pilot Mound | --- | --- | --- | --- | --- | --- | --- | --- | --- | --- | --- | --- | 9 | 3 | 12 | 8 | 20 | 17 | 3 | 20 | 16 | 36 | 32 | 24 | 56 |
| Pilot Mound town | --- | --- | --- | --- | --- | --- | 1 | --- | 1 | --- | --- | --- | 3 | 1 | 4 | 5 | 9 | 23 | 5 | 28 | 21 | 49 | 33 | 26 | 59 |
| Union township, exc. of Berkley | --- | --- | --- | --- | --- | --- | 1 | 1 | 2 | 1 | --- | 1 | 6 | 2 | 8 | 4 | 12 | 17 | 1 | 18 | 13 | 31 | 28 | 18 | 46 |
| Berkley town | --- | --- | --- | --- | --- | --- | --- | --- | --- | --- | --- | --- | --- | --- | --- | --- | --- | 2 | --- | 2 | 3 | 5 | 2 | 3 | 5 |
| Worth township, exc. of Luther | --- | --- | --- | --- | --- | --- | --- | --- | --- | --- | --- | --- | 4 | --- | 4 | 4 | 8 | 2 | --- | 2 | 5 | 7 | 6 | 9 | 15 |
| Luther town | --- | --- | --- | --- | --- | --- | --- | --- | --- | --- | --- | --- | --- | --- | --- | --- | --- | 4 | 3 | 7 | 2 | 9 | 7 | 2 | 9 |
| Yell township, exc. of Fraser and Ogden | --- | --- | --- | --- | --- | --- | --- | --- | --- | 1 | --- | 1 | 16 | 8 | 24 | 18 | 42 | 19 | 2 | 21 | 16 | 37 | 46 | 34 | 80 |
| Ogden town | 1 | 2 | 3 | 1 | 3 | 4 | --- | 1 | 1 | 2 | 1 | 3 | 28 | 18 | 46 | 19 | 65 | 74 | 2 | 76 | 87 | 163 | 126 | 113 | 239 |
| Total | 9 | 5 | 14 | 13 | 25 | 38 | 37 | 28 | 65 | 20 | 26 | 46 | 436 | 331 | 767 | 428 | 1,195 | 1,061 | 66 | 1,127 | 977 | 2,104 | 1,973 | 1,489 | 3,462 |

## Total Persons of All Nativities, Classified by Age.

| Townships, Towns, Cities and City Wards. | Under 5 Years of Age | | | 5 and Under 10 Years | | | 10 and Under 18 Years | | | 18 and Under 21 Years | | | 21 and Under 45 Years | | | 45 Years and Over | | | Total all Ages | | |
|---|---|---|---|---|---|---|---|---|---|---|---|---|---|---|---|---|---|---|---|---|---|
| | Male. | Female. | Total. | Male. | Female. | Total. | Male. | Female. | Total. | Male. | Female. | Total. | Male. | Female. | Total. | Male. | Female. | Total. | Male. | Female. | Total. |
| Amaqua township, exc. of Beaver | 46 | 44 | 90 | 42 | 45 | 87 | 73 | 56 | 129 | 24 | 18 | 42 | 128 | 102 | 230 | 54 | 33 | 87 | 367 | 298 | 665 |
| Beaver town | 6 | 9 | 15 | 6 | 10 | 16 | 11 | 9 | 20 | 5 | 2 | 7 | 28 | 25 | 53 | 13 | 13 | 26 | 69 | 68 | 137 |
| Beaver township, exc. of Berkley | 43 | 27 | 70 | 43 | 31 | 74 | 55 | 33 | 88 | 22 | 17 | 39 | 116 | 97 | 213 | 42 | 31 | 73 | 321 | 236 | 557 |
| Cass township | 33 | 18 | 51 | 24 | 28 | 52 | 24 | 24 | 48 | 7 | 14 | 21 | 65 | 62 | 127 | 41 | 22 | 63 | 194 | 168 | 362 |
| Colfax township, exc. of Luther | 46 | 46 | 92 | 54 | 42 | 96 | 51 | 49 | 100 | 24 | 21 | 45 | 132 | 123 | 255 | 69 | 56 | 125 | 376 | 337 | 713 |
| Des Moines township, exc. of Boone | 94 | 101 | 195 | 101 | 97 | 198 | 158 | 127 | 285 | 52 | 42 | 94 | 275 | 234 | 509 | 187 | 138 | 325 | 867 | 739 | 1,606 |
| Boone city | *496* | *488* | *984* | *603* | *554* | *1,157* | *904* | *841* | *1,745* | *298* | *352* | *650* | *2,652* | *2,328* | *4,980* | *1,407* | *1,330* | *2,737* | *6,360* | *5,89.* | *12,253* |
| Ward 1 | 74 | 72 | 146 | 73 | 81 | 154 | 158 | 130 | 288 | 61 | 66 | 127 | 375 | 361 | 736 | 210 | 199 | 409 | 951 | 909 | 1,860 |
| Ward 2 | 126 | 116 | 242 | 149 | 132 | 281 | 205 | 179 | 384 | 53 | 74 | 127 | 685 | 610 | 1,295 | 301 | 265 | 566 | 1,519 | 1,376 | 2,895 |
| Ward 3 | 55 | 77 | 132 | 98 | 96 | 194 | 139 | 136 | 275 | 27 | 48 | 75 | 477 | 395 | 872 | 237 | 238 | 475 | 1,033 | 990 | 2,023 |
| Ward 4 | 125 | 118 | 243 | 139 | 135 | 274 | 208 | 203 | 411 | 103 | 95 | 198 | 659 | 566 | 1,225 | 393 | 354 | 747 | 1,627 | 1,471 | 3,098 |
| Ward 5 | 116 | 105 | 221 | 144 | 110 | 254 | 194 | 193 | 387 | 54 | 69 | 123 | 456 | 396 | 852 | 266 | 274 | 540 | 1,230 | 1,147 | 2,377 |
| Dodge township, exc. of Fraser | 78 | 58 | 136 | 67 | 89 | 156 | 103 | 102 | 205 | 26 | 33 | 59 | 191 | 166 | 357 | 110 | 71 | 181 | 575 | 519 | 1,094 |
| Fraser town | 39 | 40 | 79 | 49 | 46 | 95 | 41 | 48 | 89 | 13 | 16 | 29 | 89 | 73 | 162 | 36 | 30 | 66 | 267 | 253 | 520 |
| Douglas township, exc. of Madrid | 31 | 19 | 50 | 28 | 33 | 61 | 36 | 51 | 87 | 12 | 12 | 24 | 85 | 64 | 149 | 56 | 48 | 104 | 248 | 227 | 475 |
| Madrid town | 73 | 65 | 138 | 71 | 63 | 134 | 88 | 96 | 184 | 30 | 37 | 67 | 272 | 244 | 516 | 215 | 195 | 410 | 749 | 700 | 1,449 |
| Garden township, exc. of Madrid and Sheldahl | 36 | 34 | 70 | 35 | 47 | 82 | 70 | 57 | 127 | 25 | 27 | 52 | 133 | 115 | 248 | 90 | 60 | 150 | 389 | 340 | 729 |
| Sheldahl town, part of (See Polk and Story counties) | ---- | 2 | 2 | 2 | ---- | 2 | 2 | 2 | 4 | 1 | 1 | 2 | 6 | 7 | 13 | 7 | 8 | 15 | 18 | 20 | 38 |
| Grant township, exc. of Boxholm | 42 | 42 | 84 | 45 | 45 | 90 | 78 | 82 | 160 | 24 | 20 | 44 | 162 | 117 | 279 | 66 | 70 | 136 | 417 | 376 | 793 |
| Boxholm town | 11 | 15 | 26 | 12 | 16 | 28 | 21 | 9 | 30 | 6 | 3 | 9 | 52 | 40 | 92 | 22 | 18 | 40 | 124 | 101 | 225 |
| Harrison township | 47 | 62 | 109 | 33 | 49 | 82 | 60 | 66 | 126 | 18 | 23 | 41 | 157 | 123 | 280 | 66 | 57 | 123 | 381 | 380 | 761 |
| Jackson township | 52 | 47 | 99 | 66 | 49 | 115 | 83 | 86 | 169 | 24 | 25 | 49 | 148 | 141 | 289 | 79 | 60 | 139 | 452 | 408 | 860 |
| Marcy township | 58 | 53 | 111 | 68 | 64 | 132 | 95 | 109 | 204 | 37 | 32 | 69 | 187 | 163 | 350 | 133 | 122 | 255 | 578 | 543 | 1,121 |
| Peoples township | 53 | 38 | 91 | 58 | 44 | 97 | 72 | 70 | 142 | 21 | 22 | 43 | 134 | 126 | 260 | 66 | 49 | 115 | 399 | 349 | 748 |
| Pilot Mound township, exc. of Pilot Mound | 24 | 32 | 56 | 23 | 36 | 59 | 42 | 37 | 79 | 15 | 4 | 19 | 86 | 71 | 157 | 42 | 28 | 70 | 232 | 208 | 440 |
| Pilot Mound town | 8 | 14 | 22 | 18 | 15 | 33 | 26 | 29 | 55 | 12 | 9 | 21 | 50 | 56 | 106 | 57 | 53 | 110 | 171 | 176 | 347 |
| Union township, exc. of Berkley | 41 | 33 | 74 | 45 | 34 | 79 | 79 | 59 | 138 | 23 | 31 | 54 | 139 | 129 | 268 | 102 | 78 | 180 | 429 | 364 | 793 |
| Berkley town | 5 | 6 | 11 | 8 | 9 | 17 | 9 | 8 | 17 | 3 | ---- | 3 | 18 | 22 | 40 | 16 | 13 | 29 | 59 | 58 | 117 |
| Worth township, exc. of Luther | 29 | 25 | 54 | 39 | 30 | 69 | 52 | 41 | 93 | 11 | 15 | 26 | 91 | 79 | 170 | 67 | 53 | 120 | 289 | 243 | 532 |
| Luther town | 6 | 6 | 12 | 4 | 8 | 12 | 7 | 6 | 13 | 5 | 6 | 11 | 31 | 15 | 46 | 25 | 22 | 47 | 78 | 63 | 141 |
| Yell Tp., exc. of Fraser and Ogden | 44 | 36 | 80 | 46 | 58 | 104 | 91 | 86 | 177 | 22 | 29 | 51 | 131 | 118 | 249 | 87 | 69 | 156 | 421 | 396 | 817 |
| Ogden town | 62 | 80 | 142 | 64 | 81 | 145 | 111 | 98 | 209 | 40 | 34 | 74 | 236 | 239 | 475 | 170 | 188 | 358 | 683 | 720 | 1,403 |
| Total | 1,503 | 1,440 | 2,943 | 1,649 | 1,623 | 3,272 | 2,442 | 2,281 | 4,723 | 800 | 845 | 1,645 | 5,794 | 5,079 | 10,873 | 3,325 | 2,915 | 6,240 | 15,513 | 14,183 | 29,696 |

## BREMER COUNTY.

**Persons Native Born of Native Parents, Classified by Age.**

| Table No. 1 | Under 5 Years of Age | | | 5 and Under 10 Years | | | 10 and Under 18 Years | | | 18 and Under 21 Years | | | 21 and Under 45 Years | | | 45 Years and Over | | | Total all Ages | | |
|---|---|---|---|---|---|---|---|---|---|---|---|---|---|---|---|---|---|---|---|---|---|
| Townships, Towns, Cities and City Wards | Male. | Female. | Total. | Male. | Female. | Total. | Male. | Female. | Total. | Male. | Female. | Total. | Male. | Female. | Total. | Male. | Female. | Total. | Male. | Female. | Total. |
| Dayton township | 50 | 43 | 93 | 43 | 32 | 75 | 42 | 37 | 79 | 10 | 9 | 19 | 30 | 34 | 64 | 4 | 1 | 5 | 179 | 156 | 335 |
| Douglas township | 33 | 25 | 58 | 29 | 30 | 59 | 28 | 46 | 74 | 10 | 12 | 22 | 35 | 27 | 62 | 6 | 8 | 14 | 141 | 148 | 289 |
| Franklin township | 51 | 44 | 95 | 34 | 28 | 62 | 46 | 25 | 71 | 20 | 8 | 28 | 38 | 27 | 65 | 11 | 9 | 20 | 200 | 141 | 341 |
| Frederika Tp., exc. of Frederika | 23 | 22 | 45 | 11 | 21 | 32 | 15 | 14 | 29 | 2 | 1 | 3 | 20 | 9 | 29 | 9 | 5 | 14 | 80 | 72 | 152 |
| Frederika town | 7 | 4 | 11 | 7 | 8 | 15 | 18 | 17 | 35 | 4 | 3 | 7 | 21 | 17 | 38 | 20 | 21 | 41 | 77 | 70 | 147 |
| Fremont township, exc. of Tripoli | 44 | 35 | 79 | 38 | 30 | 68 | 38 | 48 | 86 | 15 | 7 | 22 | 31 | 29 | 60 | 4 | 1 | 5 | 170 | 150 | 320 |
| Tripoli town | 34 | 24 | 58 | 27 | 20 | 47 | 35 | 34 | 69 | 9 | 11 | 20 | 36 | 35 | 71 | 20 | 16 | 36 | 161 | 140 | 301 |
| Jackson township, exc. of Janesville | 16 | 24 | 40 | 23 | 24 | 47 | 30 | 28 | 58 | 19 | 12 | 31 | 52 | 49 | 101 | 28 | 20 | 48 | 168 | 157 | 325 |
| Janesville town | 13 | 9 | 22 | 11 | 17 | 28 | 21 | 20 | 41 | 3 | 7 | 10 | 29 | 38 | 67 | 35 | 38 | 73 | 112 | 129 | 241 |
| Jefferson township, exc. of Denver | 24 | 24 | 48 | 22 | 24 | 46 | 43 | 36 | 79 | 8 | 10 | 18 | 34 | 33 | 67 | 10 | 9 | 19 | 141 | 136 | 277 |
| Denver town | 18 | 19 | 37 | 13 | 12 | 25 | 18 | 15 | 33 | 5 | 7 | 12 | 25 | 24 | 49 | 10 | 5 | 15 | 89 | 82 | 171 |
| Lafayette township | 32 | 16 | 48 | 25 | 28 | 53 | 38 | 25 | 63 | 5 | 12 | 17 | 51 | 46 | 97 | 30 | 20 | 50 | 181 | 147 | 328 |
| Leroy township | 18 | 18 | 36 | 20 | 29 | 49 | 34 | 30 | 64 | 6 | 3 | 9 | 24 | 21 | 45 | 12 | 6 | 18 | 114 | 107 | 221 |
| Maxfield township, exc. of Readlyn | 51 | 49 | 100 | 46 | 49 | 95 | 52 | 51 | 103 | 15 | 8 | 23 | 35 | 33 | 68 | ---- | ---- | ---- | 199 | 190 | 389 |
| Readlyn town | 12 | 14 | 26 | 16 | 13 | 29 | 11 | 5 | 16 | 2 | ---- | 2 | 16 | 9 | 25 | 1 | 1 | 2 | 58 | 42 | 100 |
| Polk township, exc. of Plainfield | 40 | 48 | 88 | 41 | 37 | 78 | 74 | 58 | 132 | 20 | 20 | 40 | 109 | 91 | 200 | 66 | 52 | 118 | 350 | 306 | 656 |
| Plainfield town | 12 | 15 | 27 | 8 | 17 | 25 | 18 | 32 | 50 | 6 | 9 | 15 | 31 | 41 | 72 | 32 | 34 | 66 | 107 | 148 | 255 |
| Sumner town (township) | 42 | 52 | 94 | 37 | 50 | 87 | 66 | 80 | 146 | 16 | 27 | 43 | 112 | 107 | 219 | 63 | 58 | 121 | 336 | 374 | 710 |
| Sumner No. 2 Tp., exc. of Sumner | 31 | 34 | 65 | 26 | 25 | 51 | 28 | 19 | 47 | 6 | 4 | 10 | 28 | 38 | 66 | 12 | 8 | 20 | 131 | 128 | 259 |
| Warren township | 35 | 26 | 61 | 31 | 24 | 55 | 49 | 42 | 91 | 16 | 13 | 29 | 34 | 38 | 72 | 13 | 13 | 26 | 178 | 156 | 334 |
| Washington township | 34 | 29 | 63 | 33 | 34 | 67 | 38 | 43 | 81 | 9 | 7 | 16 | 47 | 51 | 98 | 28 | 21 | 49 | 189 | 185 | 374 |
| Waverly city (township) | *109* | *112* | *221* | *120* | *115* | *235* | *199* | *181* | *380* | *75* | *53* | *128* | *307* | *300* | *607* | *216* | *257* | *473* | *1,026* | *1,018* | *2,044* |
| Ward 1 | 10 | 12 | 22 | 13 | 11 | 24 | 16 | 16 | 32 | 12 | 11 | 23 | 38 | 30 | 68 | 16 | 20 | 36 | 105 | 100 | 205 |
| Ward 2 | 31 | 26 | 57 | 39 | 39 | 78 | 48 | 56 | 104 | 18 | 8 | 26 | 81 | 77 | 158 | 56 | 64 | 120 | 273 | 270 | 543 |
| Ward 3 | 24 | 26 | 50 | 30 | 23 | 53 | 49 | 35 | 84 | 20 | 13 | 33 | 86 | 90 | 176 | 80 | 98 | 178 | 289 | 285 | 574 |
| Ward 4 | 15 | 23 | 38 | 15 | 23 | 38 | 22 | 23 | 45 | 11 | 10 | 21 | 57 | 55 | 112 | 28 | 33 | 61 | 148 | 167 | 315 |
| Ward 5 | 29 | 25 | 54 | 23 | 19 | 42 | 64 | 51 | 115 | 14 | 11 | 25 | 45 | 48 | 93 | 36 | 42 | 78 | 211 | 196 | 407 |
| Total | 729 | 686 | 1,415 | 661 | 667 | 1,328 | 941 | 886 | 1,827 | 281 | 243 | 524 | 1,145 | 1,097 | 2,242 | 630 | 603 | 1,233 | 4,387 | 4,182 | 8,569 |

**Persons Native Born of Foreign or Mixed Parentage, Classified by Age.**

| | | | | | | | | | | | | | | | | | | | | | |
|---|---|---|---|---|---|---|---|---|---|---|---|---|---|---|---|---|---|---|---|---|---|
| Dayton township | 4 | 7 | 11 | 10 | 10 | 20 | 35 | 22 | 57 | 12 | 13 | 25 | 104 | 86 | 190 | 16 | 10 | 26 | 181 | 148 | 329 |
| Douglas township | 21 | 16 | 37 | 26 | 16 | 42 | 30 | 33 | 63 | 19 | 9 | 28 | 95 | 88 | 183 | 19 | 9 | 28 | 210 | 171 | 381 |
| Franklin township | 8 | 14 | 22 | 12 | 6 | 18 | 19 | 18 | 37 | 9 | 7 | 16 | 77 | 78 | 155 | 31 | 18 | 49 | 156 | 141 | 297 |
| Frederika Tp., exc. of Frederika | 8 | 5 | 13 | 13 | 10 | 23 | 14 | 20 | 34 | 4 | 6 | 10 | 41 | 37 | 78 | 12 | 11 | 23 | 92 | 89 | 181 |
| Frederika town | 3 | ---- | 3 | 1 | 1 | 2 | 1 | 6 | 7 | ---- | 1 | 1 | 11 | 10 | 21 | 6 | 7 | 13 | 22 | 25 | 47 |
| Fremont township, exc. of Tripoli | 7 | 7 | 14 | 8 | 11 | 19 | 26 | 22 | 48 | 14 | 11 | 25 | 104 | 90 | 194 | 33 | 16 | 49 | 192 | 157 | 349 |
| Tripoli town | 5 | 4 | 9 | 12 | 9 | 21 | 21 | 15 | 36 | 7 | 15 | 22 | 93 | 93 | 186 | 43 | 45 | 88 | 181 | 181 | 362 |
| Jackson township, exc. of Janesville | 2 | 4 | 6 | 5 | 2 | 7 | 5 | 6 | 11 | 1 | 1 | 2 | 29 | 36 | 65 | 9 | 11 | 20 | 51 | 60 | 111 |
| Janesville town | ---- | ---- | ---- | ---- | 3 | 3 | 1 | 2 | 3 | 1 | 1 | 2 | 8 | 15 | 23 | 14 | 12 | 26 | 24 | 33 | 57 |
| Jefferson township, exc. of Denver | 8 | 13 | 21 | 10 | 9 | 19 | 18 | 20 | 38 | 10 | 6 | 16 | 68 | 50 | 118 | 22 | 13 | 35 | 136 | 111 | 247 |
| Denver town | 10 | 12 | 22 | 8 | 7 | 15 | 19 | 20 | 39 | 5 | 10 | 15 | 41 | 44 | 85 | 22 | 24 | 46 | 105 | 117 | 222 |
| Lafayette township | 9 | 6 | 15 | 10 | 10 | 20 | 10 | 26 | 36 | 7 | 12 | 19 | 40 | 45 | 85 | 11 | 11 | 22 | 87 | 110 | 197 |
| Leroy township | 2 | 4 | 6 | 4 | 8 | 12 | 13 | 9 | 22 | 6 | 7 | 13 | 40 | 38 | 78 | 11 | 8 | 19 | 76 | 74 | 150 |
| Maxfield township, exc. of Readlyn | 16 | 12 | 28 | 14 | 13 | 27 | 35 | 32 | 67 | 8 | 11 | 19 | 111 | 102 | 213 | 31 | 21 | 52 | 215 | 191 | 406 |
| Readlyn town | 4 | 5 | 9 | 4 | 1 | 5 | 6 | 8 | 14 | 6 | 11 | 17 | 46 | 30 | 76 | 11 | 15 | 26 | 77 | 70 | 147 |
| Polk township, exc. of Plainfield | 15 | 12 | 27 | 16 | 8 | 24 | 23 | 14 | 37 | 3 | 1 | 4 | 26 | 49 | 75 | 32 | 12 | 44 | 115 | 96 | 211 |
| Plainfield town | ---- | ---- | ---- | 1 | ---- | 1 | 4 | 2 | 6 | 1 | 1 | 2 | 20 | 15 | 35 | 12 | 9 | 21 | 38 | 27 | 65 |
| Sumner town (township) | 6 | 18 | 24 | 11 | 14 | 25 | 34 | 50 | 84 | 23 | 22 | 45 | 114 | 147 | 261 | 82 | 70 | 152 | 270 | 321 | 591 |
| Sumner No. 2 Tp., exc. of Sumner | 5 | 11 | 16 | 9 | 9 | 18 | 23 | 16 | 39 | 10 | 11 | 21 | 75 | 66 | 141 | 15 | 11 | 26 | 137 | 124 | 261 |
| Warren township | 12 | 8 | 20 | 14 | 10 | 24 | 37 | 21 | 58 | 12 | 13 | 25 | 111 | 102 | 213 | 49 | 28 | 77 | 235 | 182 | 417 |
| Washington township | 6 | 2 | 8 | 8 | 15 | 23 | 22 | 19 | 41 | 6 | 5 | 11 | 59 | 62 | 121 | 15 | 25 | 40 | 116 | 128 | 244 |
| Waverly city (township) | *23* | *26* | *49* | *33* | *31* | *64* | *51* | *60* | *111* | *24* | *48* | *72* | *193* | *288* | *481* | *162* | *160* | *322* | *486* | *613* | *1,099* |
| Ward 1 | 3 | 4 | 7 | 5 | 8 | 13 | 7 | 11 | 18 | 3 | 4 | 7 | 34 | 45 | 79 | 32 | 29 | 61 | 84 | 101 | 185 |
| Ward 2 | 7 | 8 | 15 | 8 | 7 | 15 | 10 | 12 | 22 | 4 | 14 | 18 | 60 | 95 | 155 | 43 | 40 | 83 | 132 | 176 | 308 |
| Ward 3 | 6 | 7 | 13 | 8 | 9 | 17 | 5 | 9 | 14 | 4 | 6 | 10 | 31 | 52 | 83 | 33 | 34 | 67 | 87 | 117 | 204 |
| Ward 4 | ---- | 2 | 2 | 4 | ---- | 4 | 11 | 14 | 25 | 5 | 6 | 11 | 46 | 53 | 99 | 31 | 41 | 72 | 97 | 116 | 213 |
| Ward 5 | 7 | 5 | 12 | 8 | 7 | 15 | 18 | 14 | 32 | 8 | 18 | 26 | 22 | 43 | 65 | 23 | 16 | 39 | 86 | 103 | 189 |
| Total | 174 | 186 | 360 | 229 | 203 | 432 | 447 | 441 | 888 | 188 | 222 | 410 | 1,506 | 1,571 | 3,077 | 658 | 546 | 1,204 | 3,202 | 3,169 | 6,371 |

**Persons Foreign Born, Classified by Age.**

| Townships, Towns, Cities and City Wards | Under 5 Years of Age | | | 5 and Under 10 Years | | | 10 and Under 18 Years | | | 18 and Under 21 Years | | | 21 and Under 45 Years | | | | | 45 Years and Over | | | | | Total all Ages | | |
|---|---|---|---|---|---|---|---|---|---|---|---|---|---|---|---|---|---|---|---|---|---|---|---|---|---|
| | | | | | | | | | | | | | Male | | | | | Male | | | | | | | |
| | Male. | Female. | Total. | Male. | Female. | Total. | Male. | Female. | Total. | Male. | Female. | Total. | Nat. | Un-Nat. | Tot. | Female. | Total. | Nat. | Un-Nat. | Tot. | Female. | Total. | Male. | Female. | Total. |
| Dayton township | ---- | ---- | ---- | ---- | ---- | ---- | ---- | ---- | ---- | ---- | ---- | ---- | 10 | 3 | 13 | 10 | 23 | 22 | ---- | 22 | 17 | 39 | 35 | 27 | 62 |
| Douglas township | ---- | ---- | ---- | 1 | ---- | 1 | ---- | 1 | 1 | 1 | ---- | 1 | 14 | 16 | 30 | 23 | 53 | 32 | 1 | 33 | 26 | 59 | 65 | 50 | 115 |
| Franklin township | 1 | ---- | 1 | 1 | ---- | 1 | 5 | 3 | 8 | 1 | 3 | 4 | 8 | 8 | 16 | 11 | 27 | 24 | 4 | 28 | 18 | 46 | 52 | 35 | 87 |

## BREMER COUNTY—Continued.

| Table No. 1 — Townships, Towns, Cities and City Wards | Under 5 Years of Age | | | 5 and Under 10 Years | | | 10 and Under 18 Years | | | 18 and Under 21 Years | | | 21 and Under 45 Years | | | | | 45 Years and Over | | | | | Total all Ages | | |
|---|---|---|---|---|---|---|---|---|---|---|---|---|---|---|---|---|---|---|---|---|---|---|---|---|---|
| | | | | | | | | | | | | | Male | | | Female. | Total. | Male | | | Female. | Total. | | | |
| | Male. | Female. | Total. | Male. | Female. | Total. | Male. | Female. | Total. | Male. | Female. | Total. | Nat. | Un-Nat. | Tot. | | | Nat. | Un-Nat. | Tot. | | | Male. | Female. | Total. |
| Frederika township, exc. of Frederika | --- | --- | --- | --- | --- | --- | 4 | --- | 4 | --- | --- | --- | 6 | 4 | 10 | 1 | 11 | 12 | 3 | 15 | 22 | 37 | 29 | 23 | 52 |
| Frederika town | --- | --- | --- | --- | --- | --- | --- | --- | --- | --- | --- | --- | --- | 2 | 2 | --- | 2 | 4 | --- | 4 | 4 | 8 | 6 | 4 | 10 |
| Fremont township, exc. of Tripoli | --- | --- | --- | --- | --- | --- | 1 | 1 | 2 | --- | --- | --- | 10 | 3 | 13 | 8 | 21 | 24 | 3 | 27 | 23 | 50 | 41 | 32 | 73 |
| Tripoli town | --- | --- | --- | --- | --- | --- | --- | --- | --- | 2 | 2 | 4 | 11 | 4 | 15 | 10 | 25 | 79 | 3 | 82 | 80 | 162 | 99 | 92 | 191 |
| Jackson township, exc. of Janesville | --- | --- | --- | --- | --- | --- | --- | --- | --- | --- | --- | --- | 2 | 2 | 4 | 3 | 7 | 7 | --- | 7 | 5 | 12 | 11 | 8 | 19 |
| Janesville town | --- | --- | --- | --- | --- | --- | --- | --- | --- | 1 | --- | 1 | 2 | 2 | 4 | --- | 4 | 8 | --- | 8 | 2 | 10 | 13 | 2 | 15 |
| Jefferson township, exc. of Denver | --- | --- | --- | --- | --- | --- | 1 | 2 | 3 | --- | --- | --- | 8 | 1 | 9 | 16 | 25 | 18 | 1 | 19 | 15 | 34 | 29 | 33 | 62 |
| Denver town | --- | --- | --- | --- | --- | --- | --- | --- | --- | 1 | 1 | 2 | 6 | 1 | 7 | 6 | 13 | 35 | --- | 35 | 35 | 70 | 43 | 42 | 85 |
| Lafayette township | --- | --- | --- | --- | --- | --- | 1 | 2 | 3 | --- | --- | --- | 12 | 4 | 16 | 8 | 24 | 15 | --- | 15 | 12 | 27 | 32 | 22 | 54 |
| Leroy township | 1 | --- | 1 | --- | --- | --- | --- | 1 | 1 | 1 | --- | 1 | 6 | 4 | 10 | 4 | 14 | 12 | 2 | 14 | 5 | 19 | 26 | 10 | 36 |
| Maxfield township, exc. of Readlyn | --- | --- | --- | --- | --- | --- | --- | --- | --- | 1 | --- | 1 | 10 | 5 | 15 | 14 | 29 | 26 | 3 | 29 | 24 | 53 | 45 | 38 | 83 |
| Readlyn town | --- | --- | --- | --- | --- | --- | --- | --- | --- | --- | 1 | 1 | 5 | 6 | 11 | 5 | 16 | 27 | --- | 27 | 28 | 55 | 38 | 34 | 72 |
| Polk township, exc. of Plainfield | --- | 1 | 1 | --- | 1 | 1 | 1 | 3 | 4 | 1 | 1 | 2 | 18 | 4 | 22 | 12 | 34 | 18 | 1 | 19 | 17 | 36 | 43 | 35 | 78 |
| Plainfield town | --- | --- | --- | --- | --- | --- | --- | --- | --- | --- | --- | --- | 1 | 1 | 2 | --- | 2 | 1 | --- | 1 | 2 | 3 | 3 | 2 | 5 |
| Sumner town (township) | --- | --- | --- | --- | --- | --- | --- | --- | --- | --- | --- | --- | 19 | 8 | 27 | 12 | 39 | 118 | 1 | 119 | 126 | 245 | 146 | 138 | 284 |
| Sumner No. 2 township, exc. of Sumner | --- | --- | --- | --- | 1 | 1 | --- | --- | --- | 1 | --- | 1 | 9 | 7 | 16 | 12 | 28 | 15 | --- | 15 | 12 | 27 | 32 | 25 | 57 |
| Warren township | --- | --- | --- | --- | --- | --- | --- | --- | --- | 1 | --- | 1 | 5 | 3 | 8 | 7 | 15 | 40 | 2 | 42 | 23 | 65 | 51 | 30 | 81 |
| Washington township | --- | --- | --- | --- | --- | --- | --- | --- | --- | 1 | --- | 1 | 11 | 4 | 15 | 11 | 26 | 39 | 1 | 40 | 22 | 62 | 56 | 33 | 89 |
| Waverly city (township) | *3* | *2* | *5* | *2* | *3* | *5* | *5* | *3* | *8* | *8* | *1* | *9* | *32* | *34* | *66* | *52* | *118* | *136* | *6* | *142* | *131* | *273* | *226* | *192* | *418* |
| Ward 1 | --- | --- | --- | --- | --- | --- | --- | --- | --- | 4 | --- | 4 | 6 | --- | 6 | 9 | 15 | 21 | 1 | 22 | 15 | 37 | 32 | 24 | 56 |
| Ward 2 | 1 | 2 | 3 | --- | 2 | 2 | 3 | 2 | 5 | 3 | --- | 3 | 7 | 21 | 28 | 18 | 46 | 37 | 1 | 38 | 48 | 86 | 73 | 72 | 145 |
| Ward 3 | --- | --- | --- | 2 | 1 | 3 | 2 | --- | 2 | 1 | --- | 1 | 5 | 6 | 11 | 13 | 24 | 28 | 2 | 30 | 24 | 54 | 46 | 38 | 84 |
| Ward 4 | --- | --- | --- | --- | --- | --- | --- | 1 | 1 | --- | 1 | 1 | 9 | 3 | 12 | 5 | 17 | 25 | 1 | 26 | 18 | 44 | 38 | 25 | 63 |
| Ward 5 | 2 | --- | 2 | --- | --- | --- | --- | --- | --- | --- | --- | --- | 5 | 4 | 9 | 7 | 16 | 25 | 1 | 26 | 26 | 52 | 37 | 33 | 70 |
| Total | 5 | 3 | 8 | 4 | 5 | 9 | 18 | 16 | 34 | 20 | 9 | 29 | 205 | 126 | 331 | 225 | 556 | 712 | 31 | 743 | 649 | 1,392 | 1,121 | 907 | 2,028 |

**Total Persons of All Nativities, Classified by Age.**

| Townships, Towns, Cities and City Wards | Under 5 Years of Age | | | 5 and Under 10 Years | | | 10 and Under 18 Years | | | 18 and Under 21 Years | | | 21 and Under 45 Years | | | 45 Years and Over | | | Total all Ages | | |
|---|---|---|---|---|---|---|---|---|---|---|---|---|---|---|---|---|---|---|---|---|---|
| | Male. | Female. | Total. | Male. | Female. | Total. | Male. | Female. | Total. | Male. | Female. | Total. | Male. | Female. | Total. | Male. | Female. | Total. | Male. | Female. | Total. |
| Dayton township | 54 | 50 | 104 | 53 | 42 | 95 | 77 | 59 | 136 | 22 | 22 | 44 | 147 | 130 | 277 | 42 | 28 | 70 | 395 | 331 | 726 |
| Douglas township | 54 | 41 | 95 | 56 | 46 | 102 | 58 | 80 | 138 | 30 | 21 | 51 | 160 | 138 | 298 | 58 | 43 | 101 | 416 | 369 | 785 |
| Franklin township | 60 | 58 | 118 | 47 | 34 | 81 | 70 | 46 | 116 | 30 | 18 | 48 | 131 | 116 | 247 | 70 | 45 | 115 | 408 | 317 | 725 |
| Frederika Tp., exc. of Frederika | 31 | 27 | 58 | 24 | 31 | 55 | 33 | 34 | 67 | 6 | 7 | 13 | 71 | 47 | 118 | 36 | 38 | 74 | 201 | 184 | 385 |
| Frederika town | 10 | 4 | 14 | 8 | 9 | 17 | 19 | 23 | 42 | 4 | 4 | 8 | 34 | 27 | 61 | 30 | 32 | 62 | 105 | 99 | 204 |
| Fremont township, exc. of Tripoli | 51 | 42 | 93 | 46 | 41 | 87 | 65 | 71 | 136 | 29 | 18 | 47 | 148 | 127 | 275 | 64 | 40 | 104 | 403 | 339 | 742 |
| Tripoli town | 39 | 28 | 67 | 39 | 29 | 68 | 56 | 49 | 105 | 18 | 28 | 46 | 144 | 138 | 282 | 145 | 141 | 286 | 441 | 413 | 854 |
| Jackson Tp., exc. of Janesville | 18 | 28 | 46 | 28 | 26 | 54 | 35 | 34 | 69 | 20 | 13 | 33 | 85 | 88 | 173 | 44 | 36 | 80 | 230 | 225 | 455 |
| Janesville town | 13 | 9 | 22 | 11 | 20 | 31 | 22 | 22 | 44 | 5 | 8 | 13 | 41 | 53 | 94 | 57 | 52 | 109 | 149 | 164 | 313 |
| Jefferson township, exc. of Denver | 32 | 37 | 69 | 32 | 33 | 65 | 62 | 58 | 120 | 18 | 16 | 34 | 111 | 99 | 210 | 51 | 37 | 88 | 306 | 280 | 586 |
| Denver town | 28 | 31 | 59 | 21 | 19 | 40 | 37 | 35 | 72 | 11 | 18 | 29 | 73 | 74 | 147 | 67 | 64 | 131 | 237 | 241 | 478 |
| Lafayette township | 41 | 22 | 63 | 35 | 38 | 73 | 49 | 53 | 102 | 12 | 24 | 36 | 107 | 99 | 206 | 56 | 43 | 99 | 300 | 279 | 579 |
| Leroy township | 21 | 22 | 43 | 24 | 37 | 61 | 47 | 40 | 87 | 13 | 10 | 23 | 74 | 63 | 137 | 37 | 19 | 56 | 216 | 191 | 407 |
| Maxfield township, exc. of Readlyn | 67 | 61 | 128 | 60 | 62 | 122 | 87 | 83 | 170 | 24 | 19 | 43 | 161 | 149 | 310 | 60 | 45 | 105 | 459 | 419 | 878 |
| Readlyn town | 16 | 19 | 35 | 20 | 14 | 34 | 17 | 13 | 30 | 8 | 12 | 20 | 73 | 44 | 117 | 39 | 44 | 83 | 173 | 146 | 319 |
| Polk township, exc. of Plainfield | 55 | 61 | 116 | 57 | 46 | 103 | 98 | 75 | 173 | 24 | 22 | 46 | 157 | 152 | 309 | 117 | 81 | 198 | 508 | 437 | 945 |
| Plainfield town | 12 | 15 | 27 | 9 | 17 | 26 | 22 | 34 | 56 | 7 | 10 | 17 | 52 | 56 | 108 | 44 | 45 | 89 | 146 | 177 | 323 |
| Sumner town (township) | 48 | 70 | 118 | 48 | 64 | 112 | 100 | 130 | 230 | 39 | 49 | 88 | 253 | 266 | 519 | 264 | 254 | 518 | 752 | 833 | 1,585 |
| Sumner No. 2 Tp., exc. of Sumner | 36 | 45 | 81 | 35 | 35 | 70 | 51 | 35 | 86 | 17 | 15 | 32 | 119 | 115 | 234 | 42 | 29 | 71 | 300 | 274 | 574 |
| Warren township | 47 | 34 | 81 | 45 | 34 | 79 | 86 | 63 | 149 | 29 | 26 | 55 | 153 | 147 | 300 | 104 | 64 | 168 | 464 | 368 | 832 |
| Washington township | 40 | 31 | 71 | 41 | 49 | 90 | 60 | 62 | 122 | 16 | 12 | 28 | 120 | 125 | 245 | 81 | 70 | 151 | 358 | 349 | 707 |
| Waverly city (township) | *135* | *140* | *275* | *155* | *149* | *304* | *255* | *244* | *499* | *107* | *102* | *209* | *566* | *640* | *1,206* | *520* | *548* | *1,068* | *1,738* | *1,823* | *3,561* |
| Ward 1 | 13 | 16 | 29 | 18 | 19 | 37 | 23 | 27 | 50 | 19 | 15 | 34 | 78 | 84 | 162 | 70 | 64 | 134 | 221 | 225 | 446 |
| Ward 2 | 39 | 36 | 75 | 47 | 48 | 95 | 61 | 70 | 131 | 25 | 22 | 47 | 169 | 190 | 359 | 137 | 152 | 289 | 478 | 518 | 996 |
| Ward 3 | 30 | 33 | 63 | 40 | 33 | 73 | 56 | 44 | 100 | 25 | 19 | 44 | 128 | 155 | 283 | 143 | 156 | 299 | 422 | 440 | 862 |
| Ward 4 | 15 | 25 | 40 | 19 | 23 | 42 | 33 | 38 | 71 | 16 | 17 | 33 | 115 | 113 | 228 | 85 | 92 | 177 | 283 | 308 | 591 |
| Ward 5 | 38 | 30 | 68 | 31 | 26 | 57 | 82 | 65 | 147 | 22 | 29 | 51 | 76 | 98 | 174 | 85 | 84 | 169 | 334 | 332 | 666 |
| Total | 908 | 875 | 1,783 | 894 | 875 | 1,769 | 1,406 | 1,343 | 2,749 | 489 | 474 | 963 | 2,982 | 2,893 | 5,875 | 2,031 | 1,798 | 3,829 | 8,710 | 8,258 | 16,968 |

## BUCHANAN COUNTY.

**Persons Native Born of Native Parents, Classified by Age.**

| Table No. 1 — Townships, Towns, Cities and City Wards | Under 5 Years of Age | | | 5 and Under 10 Years | | | 10 and Under 18 Years | | | 18 and Under 21 Years | | | 21 and Under 45 Years | | | 45 Years and Over | | | Total all Ages | | |
|---|---|---|---|---|---|---|---|---|---|---|---|---|---|---|---|---|---|---|---|---|---|
| | Male. | Female. | Total. | Male. | Female. | Total. | Male. | Female. | Total. | Male. | Female. | Total. | Male. | Female. | Total. | Male. | Female. | Total. | Male. | Female. | Total. |
| Buffalo township, exc. of Aurora and Stanley | 28 | 17 | 45 | 15 | 38 | 53 | 37 | 48 | 85 | 12 | 8 | 20 | 47 | 40 | 87 | 23 | 16 | 39 | 162 | 167 | 329 |
| Aurora town | 14 | 7 | 21 | 10 | 13 | 23 | 15 | 17 | 32 | 8 | 4 | 12 | 28 | 22 | 50 | 30 | 36 | 66 | 105 | 99 | 204 |
| Stanley town | 6 | 9 | 15 | 8 | 6 | 14 | 5 | 8 | 13 | 3 | 1 | 4 | 17 | 20 | 37 | 8 | 10 | 18 | 47 | 54 | 101 |
| Byron township, exc. of Winthrop | 40 | 31 | 71 | 26 | 22 | 48 | 43 | 40 | 83 | 12 | 12 | 24 | 59 | 55 | 114 | 40 | 34 | 74 | 220 | 194 | 414 |
| Winthrop town | 22 | 26 | 48 | 24 | 13 | 37 | 33 | 37 | 70 | 19 | 13 | 32 | 61 | 57 | 118 | 57 | 71 | 128 | 216 | 217 | 433 |
| Cono township | 40 | 34 | 74 | 42 | 40 | 82 | 53 | 48 | 101 | 21 | 17 | 38 | 69 | 69 | 138 | 30 | 19 | 49 | 255 | 227 | 482 |
| Fairbank township, exc. of Fairbank | 36 | 27 | 63 | 25 | 29 | 54 | 46 | 32 | 78 | 15 | 18 | 33 | 62 | 62 | 124 | 35 | 30 | 65 | 219 | 198 | 417 |
| Fairbank town | 31 | 27 | 58 | 24 | 24 | 48 | 34 | 38 | 72 | 9 | 15 | 24 | 55 | 57 | 112 | 44 | 50 | 94 | 197 | 211 | 408 |
| Fremont township | 37 | 29 | 66 | 37 | 35 | 72 | 51 | 34 | 85 | 9 | 10 | 19 | 69 | 72 | 141 | 27 | 16 | 43 | 230 | 196 | 426 |
| Hazelton township, exc. of Hazelton | 31 | 33 | 64 | 44 | 38 | 82 | 63 | 74 | 137 | 27 | 15 | 42 | 83 | 73 | 156 | 31 | 29 | 60 | 279 | 262 | 541 |
| Hazelton town | 17 | 22 | 39 | 11 | 14 | 25 | 16 | 21 | 37 | 12 | 15 | 27 | 53 | 51 | 104 | 63 | 58 | 121 | 172 | 181 | 353 |
| Homer township | 44 | 52 | 96 | 41 | 43 | 84 | 65 | 58 | 123 | 16 | 13 | 29 | 91 | 75 | 166 | 32 | 36 | 68 | 289 | 277 | 566 |
| Jefferson township, exc. of Brandon | 40 | 43 | 83 | 45 | 35 | 80 | 49 | 39 | 88 | 13 | 18 | 31 | 82 | 85 | 167 | 48 | 35 | 83 | 277 | 255 | 532 |
| Brandon town | 14 | 18 | 32 | 21 | 9 | 30 | 18 | 20 | 38 | 5 | 10 | 15 | 53 | 45 | 98 | 35 | 33 | 68 | 146 | 135 | 281 |
| Liberty Tp., exc. of Quasqueton | 31 | 28 | 59 | 32 | 34 | 66 | 37 | 55 | 92 | 11 | 10 | 21 | 60 | 61 | 121 | 46 | 35 | 81 | 217 | 223 | 440 |
| Quasqueton town | 23 | 24 | 47 | 21 | 17 | 38 | 27 | 34 | 61 | 12 | 12 | 24 | 51 | 53 | 104 | 49 | 54 | 103 | 183 | 194 | 377 |
| Madison township, exc. of Aurora and Lamont | 24 | 32 | 56 | 32 | 26 | 58 | 33 | 37 | 70 | 16 | 8 | 24 | 50 | 53 | 103 | 27 | 12 | 39 | 182 | 168 | 350 |
| Lamont town | 20 | 22 | 42 | 13 | 25 | 38 | 22 | 31 | 53 | 19 | 12 | 31 | 45 | 45 | 90 | 50 | 48 | 98 | 169 | 183 | 352 |
| Middlefield township | 40 | 27 | 67 | 30 | 34 | 64 | 41 | 38 | 79 | 12 | 15 | 27 | 52 | 50 | 102 | 21 | 13 | 34 | 196 | 177 | 373 |
| Newton township | 41 | 44 | 85 | 32 | 44 | 76 | 62 | 56 | 118 | 25 | 19 | 44 | 76 | 53 | 129 | 20 | 19 | 39 | 256 | 235 | 491 |
| Perry township, exc. of Jesup | 39 | 42 | 81 | 33 | 34 | 67 | 44 | 41 | 85 | 9 | 14 | 23 | 78 | 60 | 138 | 47 | 27 | 74 | 250 | 218 | 468 |
| Jesup town | 29 | 26 | 55 | 36 | 32 | 68 | 35 | 42 | 77 | 16 | 18 | 34 | 80 | 79 | 159 | 73 | 85 | 158 | 269 | 282 | 551 |
| Sumner township | 28 | 23 | 51 | 20 | 24 | 44 | 35 | 33 | 68 | 13 | 5 | 18 | 57 | 67 | 124 | 27 | 19 | 46 | 180 | 171 | 351 |
| Washington township, exc. of Independence | 46 | 45 | 91 | 44 | 45 | 89 | 65 | 53 | 118 | 14 | 31 | 45 | 148 | 146 | 294 | 125 | 70 | 195 | 442 | 390 | 832 |
| Independence city | *120* | *139* | *259* | *107* | *115* | *222* | *188* | *188* | *376* | *61* | *88* | *149* | *550* | *436* | *786* | *307* | *356* | *664* | *1,133* | *1,323* | *2,456* |
| Ward 1 | 42 | 38 | 80 | 28 | 37 | 65 | 40 | 57 | 97 | 18 | 25 | 43 | 93 | 95 | 188 | 69 | 77 | 146 | 290 | 329 | 619 |
| Ward 2 | 22 | 27 | 49 | 21 | 20 | 41 | 40 | 31 | 71 | 9 | 19 | 28 | 56 | 91 | 147 | 67 | 58 | 125 | 215 | 246 | 461 |
| Ward 3 | 18 | 26 | 44 | 21 | 25 | 46 | 61 | 43 | 104 | 14 | 18 | 32 | 76 | 108 | 184 | 71 | 102 | 173 | 261 | 322 | 583 |
| Ward 4 | 19 | 29 | 48 | 25 | 18 | 43 | 23 | 27 | 50 | 10 | 14 | 24 | 72 | 82 | 154 | 56 | 61 | 117 | 205 | 231 | 436 |
| Ward 5 | 19 | 19 | 38 | 12 | 15 | 27 | 24 | 30 | 54 | 10 | 12 | 22 | 53 | 60 | 113 | 44 | 59 | 103 | 162 | 195 | 357 |
| Westburg township | 21 | 25 | 46 | 22 | 24 | 46 | 51 | 48 | 99 | 17 | 9 | 26 | 50 | 39 | 89 | 22 | 21 | 43 | 183 | 166 | 349 |
| Total | 862 | 852 | 1,714 | 795 | 813 | 1,608 | 1,168 | 1,170 | 2,338 | 406 | 410 | 816 | 1,926 | 1,925 | 3,851 | 1,317 | 1,233 | 2,550 | 6,474 | 6,403 | 12,877 |

**Persons Native Born of Foreign or Mixed Parentage, Classified by Age.**

| | | | | | | | | | | | | | | | | | | | | | |
|---|---|---|---|---|---|---|---|---|---|---|---|---|---|---|---|---|---|---|---|---|---|
| Buffalo township, exc. of Aurora and Stanley | 6 | 1 | 7 | 6 | 8 | 14 | 19 | 11 | 30 | 11 | 3 | 14 | 38 | 46 | 84 | 16 | 10 | 26 | 96 | 79 | 175 |
| Aurora town | ----- | 1 | 1 | 1 | ----- | 1 | 2 | ----- | 2 | 2 | ----- | 2 | 16 | 15 | 31 | 18 | 14 | 32 | 39 | 30 | 69 |
| Stanley town | ----- | ----- | ----- | ----- | ----- | ----- | 2 | 1 | 3 | 1 | 2 | 3 | 11 | 13 | 24 | 6 | 6 | 12 | 20 | 22 | 42 |
| Byron township, exc. of Winthrop | 6 | 4 | 10 | 8 | 4 | 12 | 11 | 12 | 23 | 1 | 1 | 2 | 41 | 41 | 82 | 28 | 11 | 39 | 95 | 73 | 168 |
| Winthrop town | ----- | ----- | ----- | ----- | ----- | ----- | 1 | 1 | 2 | ----- | 3 | 3 | 18 | 27 | 45 | 28 | 25 | 53 | 47 | 56 | 103 |
| Oono township | 6 | 3 | 9 | 2 | 7 | 9 | 9 | 10 | 19 | 9 | 8 | 17 | 45 | 40 | 85 | 21 | 16 | 37 | 92 | 84 | 176 |
| Fairbank township, exc. of Fairbank | 2 | 9 | 11 | 11 | 13 | 24 | 32 | 24 | 56 | 14 | 7 | 21 | 66 | 42 | 108 | 20 | 26 | 46 | 145 | 121 | 266 |
| Fairbank town | ----- | ----- | ----- | ----- | 2 | 2 | 2 | 7 | 9 | 4 | 6 | 10 | 41 | 43 | 84 | 31 | 33 | 64 | 78 | 91 | 169 |
| Fremont township | 7 | 4 | 11 | 8 | 13 | 21 | 20 | 15 | 35 | 5 | 3 | 8 | 38 | 38 | 76 | 21 | 15 | 36 | 99 | 88 | 187 |
| Hazelton township, exc. of Hazelton | 7 | 5 | 12 | 11 | 5 | 16 | 4 | 13 | 17 | 7 | 5 | 12 | 39 | 43 | 82 | 29 | 17 | 46 | 97 | 88 | 185 |
| Hazelton town | 4 | 1 | 5 | 3 | 6 | 9 | 7 | 8 | 15 | 1 | 5 | 6 | 17 | 25 | 42 | 22 | 18 | 40 | 54 | 63 | 117 |
| Homer township | 4 | 6 | 10 | 7 | 10 | 17 | 13 | 13 | 26 | 8 | 3 | 11 | 43 | 47 | 90 | 32 | 23 | 55 | 107 | 102 | 209 |
| Jefferson township, exc. of Brandon | ----- | 3 | 3 | 2 | 3 | 5 | 6 | 12 | 18 | 4 | 3 | 7 | 43 | 35 | 78 | 20 | 12 | 32 | 75 | 68 | 143 |
| Brandon town | ----- | ----- | ----- | ----- | 1 | 1 | ----- | 2 | 2 | 1 | 2 | 3 | 13 | 7 | 20 | 12 | 15 | 27 | 26 | 27 | 53 |
| Liberty Tp., exc. of Quasqueton | 4 | 4 | 8 | 9 | 4 | 13 | 14 | 21 | 35 | 8 | 5 | 13 | 26 | 28 | 54 | 9 | 9 | 18 | 70 | 71 | 141 |
| Quasqueton town | 1 | 3 | 4 | 1 | 3 | 4 | ----- | 1 | 1 | 2 | 1 | 3 | 10 | 14 | 24 | 15 | 19 | 34 | 29 | 41 | 70 |
| Madison township, exc. of Aurora and Lamont | 6 | 4 | 10 | 15 | 6 | 21 | 20 | 26 | 46 | 3 | 5 | 8 | 43 | 39 | 82 | 21 | 15 | 36 | 108 | 95 | 203 |
| Lamont town | 3 | 2 | 5 | 4 | 3 | 7 | 8 | 9 | 17 | 3 | 8 | 11 | 30 | 49 | 79 | 25 | 30 | 55 | 73 | 101 | 174 |
| Middlefield township | 2 | 2 | 4 | 3 | 1 | 4 | 5 | 6 | 11 | 8 | 5 | 13 | 38 | 44 | 82 | 38 | 17 | 55 | 94 | 75 | 169 |
| Newton township | 1 | 1 | 2 | ----- | 5 | 5 | 11 | 4 | 15 | 5 | 3 | 8 | 37 | 31 | 68 | 42 | 31 | 73 | 96 | 75 | 171 |
| Perry township, exc. of Jesup | 4 | 5 | 9 | 11 | 10 | 21 | 20 | 17 | 37 | 6 | 8 | 14 | 47 | 52 | 99 | 18 | 13 | 31 | 106 | 105 | 211 |
| Jesup town | 3 | 2 | 5 | 3 | 2 | 5 | 8 | 9 | 17 | 5 | 10 | 15 | 37 | 47 | 84 | 30 | 36 | 66 | 86 | 106 | 192 |
| Sumner township | 2 | 1 | 3 | ----- | 2 | 2 | 8 | 6 | 14 | 6 | ----- | 6 | 29 | 19 | 48 | 21 | 26 | 47 | 66 | 54 | 120 |
| Washington township, exc. of Independence | 9 | 4 | 13 | 13 | 10 | 23 | 16 | 17 | 33 | 3 | 10 | 13 | 75 | 69 | 144 | 61 | 46 | 107 | 177 | 156 | 333 |
| Independence city | *14* | *15* | *29* | *15* | *10* | *25* | *47* | *44* | *91* | *18* | *36* | *54* | *164* | *224* | *388* | *154* | *154* | *308* | *412* | *483* | *895* |
| Ward 1 | 4 | 5 | 9 | 6 | 3 | 9 | 19 | 17 | 36 | 4 | 16 | 20 | 49 | 64 | 113 | 37 | 41 | 78 | 119 | 146 | 265 |
| Ward 2 | 1 | 3 | 4 | 1 | ----- | 1 | 5 | 3 | 8 | 1 | 8 | 9 | 42 | 53 | 95 | 30 | 37 | 67 | 80 | 104 | 184 |
| Ward 3 | 1 | 4 | 5 | 5 | 4 | 9 | 5 | 11 | 16 | 2 | 6 | 8 | 23 | 39 | 62 | 36 | 33 | 69 | 72 | 97 | 169 |
| Ward 4 | 7 | 2 | 9 | 3 | 2 | 5 | 12 | 11 | 23 | 9 | 3 | 12 | 35 | 49 | 84 | 32 | 32 | 64 | 98 | 99 | 197 |
| Ward 5 | 1 | 1 | 2 | ----- | 1 | 1 | 6 | 2 | 8 | 2 | 3 | 5 | 15 | 19 | 34 | 19 | 11 | 30 | 43 | 37 | 80 |
| Westburg township | 11 | 10 | 21 | 11 | 11 | 22 | 22 | 20 | 42 | 14 | 12 | 26 | 60 | 46 | 106 | 22 | 21 | 43 | 140 | 120 | 260 |
| Total | 102 | 90 | 192 | 144 | 139 | 283 | 307 | 309 | 616 | 149 | 154 | 303 | 1,065 | 1,124 | 2,189 | 760 | 658 | 1,418 | 2,527 | 2,474 | 5,001 |

## BUCHANAN COUNTY—CONTINUED.

**Persons Foreign Born, Classified by Age.**

| Table No. 1 — Townships, Towns, Cities and City Wards | Under 5 Years of Age | | | 5 and Under 10 Years | | | 10 and Under 18 Years | | | 18 and Under 21 Years | | | 21 and Under 45 Years | | | | | 45 Years and Over | | | | | Total all Ages | | |
|---|---|---|---|---|---|---|---|---|---|---|---|---|---|---|---|---|---|---|---|---|---|---|---|---|---|
| | | | | | | | | | | | | | Male | | | | | Male | | | | | | | |
| | Male. | Female. | Total. | Male. | Female. | Total. | Male. | Female. | Total. | Male. | Female. | Total. | Nat. | Un-Nat. | Tot. | Female. | Total. | Nat. | Un-Nat. | Tot. | Female. | Total. | Male. | Female. | Total. |
| Buffalo Tp., exc. of Aurora and Stanley | --- | 1 | 1 | 1 | --- | 1 | 1 | 1 | 2 | --- | --- | --- | 2 | 2 | 4 | 6 | 10 | 12 | 4 | 17 | 10 | 27 | 23 | 18 | 41 |
| Aurora town | --- | --- | --- | 1 | --- | 1 | --- | --- | --- | --- | --- | --- | 2 | --- | 2 | 1 | 3 | 10 | 1 | 11 | 5 | 16 | 14 | 6 | 20 |
| Stanley town | --- | --- | --- | --- | --- | --- | --- | --- | --- | --- | --- | --- | --- | 2 | 2 | --- | 2 | 8 | 5 | 13 | 2 | 15 | 15 | 2 | 17 |
| Byron township, exc. of Winthrop | --- | --- | --- | --- | --- | --- | 1 | 1 | 2 | 1 | --- | 1 | 7 | --- | 7 | 7 | 14 | 10 | 1 | 11 | 11 | 22 | 20 | 19 | 39 |
| Winthrop town | --- | --- | --- | --- | --- | --- | --- | --- | --- | --- | --- | --- | --- | --- | --- | --- | --- | 11 | --- | 11 | 17 | 28 | 11 | 17 | 28 |
| Cono township | --- | --- | --- | --- | --- | --- | --- | --- | --- | --- | --- | --- | 2 | 1 | 3 | 5 | 8 | 20 | --- | 20 | 15 | 35 | 23 | 20 | 43 |
| Fairbank township, exc. of Fairbank | --- | --- | --- | --- | --- | --- | --- | --- | --- | --- | --- | --- | 8 | --- | 8 | 8 | 16 | 29 | --- | 29 | 17 | 46 | 37 | 25 | 62 |
| Fairbank town | --- | --- | --- | --- | --- | --- | --- | --- | --- | --- | --- | --- | --- | --- | --- | 5 | 5 | 21 | --- | 21 | 26 | 47 | 21 | 31 | 52 |
| Fremont township | --- | --- | --- | --- | --- | --- | --- | 1 | 1 | --- | --- | --- | 7 | --- | 7 | 9 | 16 | 16 | --- | 16 | 10 | 26 | 23 | 20 | 43 |
| Hazelton township, exc. of Hazelton | --- | --- | --- | --- | --- | --- | --- | --- | --- | --- | --- | --- | 10 | --- | 10 | 6 | 16 | 21 | --- | 21 | 23 | 44 | 31 | 29 | 60 |
| Hazelton town | --- | --- | --- | --- | --- | --- | --- | --- | --- | --- | --- | --- | 4 | 2 | 6 | 3 | 9 | 18 | --- | 18 | 10 | 28 | 24 | 13 | 37 |
| Homer township | --- | --- | --- | --- | --- | --- | --- | --- | --- | --- | --- | --- | 6 | 1 | 7 | 7 | 14 | 22 | --- | 22 | 16 | 38 | 29 | 23 | 52 |
| Jefferson township, exc. of Brandon | --- | --- | --- | --- | --- | --- | --- | --- | --- | 1 | --- | 1 | 6 | --- | 6 | 3 | 9 | 6 | --- | 6 | 11 | 17 | 13 | 14 | 27 |
| Brandon town | --- | 1 | 1 | 1 | --- | 1 | --- | 2 | 2 | 1 | --- | 1 | --- | 1 | 1 | 3 | 4 | 4 | 1 | 5 | 1 | 6 | 8 | 7 | 15 |
| Liberty township, exc. of Quasqueton | --- | --- | --- | --- | --- | --- | --- | --- | --- | --- | --- | --- | 7 | 2 | 9 | 8 | 17 | 28 | --- | 28 | 17 | 45 | 37 | 25 | 62 |
| Quasqueton town | --- | --- | --- | --- | --- | --- | --- | --- | --- | --- | --- | --- | 2 | 1 | 3 | 2 | 5 | 9 | --- | 9 | 5 | 14 | 12 | 7 | 19 |
| Madison Tp., exc. of Aurora and Lamont | --- | --- | --- | --- | --- | --- | 1 | 1 | 2 | --- | --- | --- | 8 | 2 | 10 | 14 | 24 | 21 | 1 | 22 | 11 | 33 | 33 | 26 | 59 |
| Lamont town | --- | --- | --- | --- | --- | --- | --- | --- | --- | --- | --- | --- | 2 | --- | 2 | 3 | 5 | 33 | --- | 33 | 28 | 61 | 35 | 31 | 66 |
| Middlefield township | --- | 1 | 1 | --- | --- | --- | --- | --- | --- | --- | --- | --- | 3 | 2 | 5 | 1 | 6 | 8 | --- | 8 | 11 | 19 | 13 | 13 | 26 |
| Newton township | --- | --- | --- | --- | --- | --- | --- | --- | --- | --- | --- | --- | 2 | 2 | 4 | 2 | 6 | 7 | --- | 7 | 6 | 13 | 11 | 8 | 19 |
| Perry township, exc. of Jesup | --- | --- | --- | --- | --- | --- | 1 | --- | 1 | --- | --- | --- | 7 | 2 | 9 | 13 | 22 | 14 | 1 | 15 | 16 | 31 | 25 | 29 | 54 |
| Jesup town | --- | --- | --- | --- | --- | --- | --- | --- | --- | 2 | 1 | 3 | 2 | 3 | 5 | 6 | 11 | 16 | 1 | 17 | 15 | 32 | 24 | 22 | 46 |
| Sumner township | --- | --- | --- | --- | --- | --- | --- | --- | --- | 1 | --- | 1 | 4 | --- | 4 | 2 | 6 | 12 | 1 | 13 | 3 | 16 | 18 | 5 | 23 |
| Washington Tp., exc. of Independence | --- | --- | --- | --- | --- | --- | 1 | 1 | 2 | 1 | 1 | 2 | 29 | 9 | 38 | 20 | 58 | 64 | 3 | 67 | 25 | 92 | 107 | 47 | 154 |
| Independence city | *0* | *1* | *1* | *0* | *1* | *1* | *1* | *0* | *1* | *2* | *2* | *4* | *15* | *7* | *22* | *27* | *49* | *141* | --- | *141* | *135* | *276* | *166* | *166* | *332* |
| Ward 1 | --- | --- | --- | --- | --- | --- | --- | --- | --- | 1 | --- | 1 | 2 | 4 | 6 | 9 | 15 | 48 | --- | 48 | 44 | 92 | 55 | 53 | 108 |
| Ward 2 | --- | --- | --- | --- | --- | --- | --- | --- | --- | --- | --- | --- | 2 | --- | 2 | 2 | 4 | 27 | --- | 27 | 32 | 59 | 29 | 34 | 63 |
| Ward 3 | --- | --- | --- | --- | --- | --- | --- | --- | --- | --- | --- | --- | 3 | 1 | 4 | 7 | 11 | 27 | --- | 27 | 20 | 47 | 31 | 27 | 58 |
| Ward 4 | --- | 1 | 1 | --- | 1 | 1 | 1 | --- | 1 | 1 | 1 | 2 | 8 | 1 | 9 | 9 | 18 | 31 | --- | 31 | 35 | 66 | 42 | 47 | 89 |
| Ward 5 | --- | --- | --- | --- | --- | --- | --- | --- | --- | --- | 1 | 1 | --- | 1 | 1 | --- | 1 | 8 | --- | 8 | 4 | 12 | 9 | 5 | 14 |
| Westburg township | --- | --- | --- | --- | --- | --- | --- | --- | --- | --- | --- | --- | 5 | 3 | 8 | 11 | 19 | 20 | 1 | 21 | 19 | 40 | 29 | 30 | 59 |
| Total | --- | 4 | 4 | 3 | 1 | 4 | 6 | 7 | 13 | 9 | 4 | 13 | 140 | 42 | 182 | 172 | 354 | 582 | 20 | 602 | 465 | 1,067 | 802 | 653 | 1,455 |

| Townships, Towns, Cities and City Wards | Under 5 Years of Age | | | 5 and Under 10 Years | | | 10 and Under 18 Years | | | 18 and Under 21 Years | | | 21 and Under 45 Years | | | 45 Years and Over | | | Total all Ages | | |
|---|---|---|---|---|---|---|---|---|---|---|---|---|---|---|---|---|---|---|---|---|---|
| | Male | Female. | Total. | Male. | Female. | Total. | Male. | Female. | Total. | Male. | Female. | Total. | Male. | Female. | Total. | Male. | Female. | Total. | Male. | Female. | Total. |
| Buffalo township, exc. of Aurora and Stanley | 34 | 19 | 53 | 22 | 46 | 68 | 57 | 60 | 117 | 23 | 11 | 34 | 89 | 92 | 181 | 56 | 36 | 92 | 281 | 264 | 545 |
| Aurora town | 14 | 8 | 22 | 12 | 13 | 25 | 17 | 17 | 34 | 10 | 4 | 14 | 46 | 38 | 84 | 59 | 55 | 114 | 158 | 135 | 293 |
| Stanley town | 6 | 9 | 15 | 8 | 6 | 14 | 7 | 9 | 16 | 4 | 3 | 7 | 30 | 33 | 63 | 27 | 18 | 45 | 82 | 78 | 160 |
| Byron township, exc. of Winthrop | 46 | 35 | 81 | 34 | 26 | 60 | 55 | 53 | 108 | 14 | 13 | 27 | 107 | 103 | 210 | 79 | 56 | 135 | 335 | 286 | 621 |
| Winthrop town | 22 | 26 | 48 | 24 | 13 | 37 | 34 | 38 | 72 | 19 | 16 | 35 | 79 | 84 | 163 | 96 | 113 | 209 | 274 | 290 | 564 |
| Cono township | 46 | 37 | 83 | 44 | 47 | 91 | 62 | 58 | 120 | 30 | 25 | 55 | 117 | 114 | 231 | 71 | 50 | 121 | 370 | 331 | 701 |
| Fairbank Tp., exc. of Fairbank | 38 | 36 | 74 | 36 | 42 | 78 | 78 | 56 | 134 | 29 | 25 | 54 | 136 | 112 | 248 | 84 | 73 | 157 | 401 | 344 | 745 |
| Fairbank town | 31 | 27 | 58 | 24 | 26 | 50 | 36 | 45 | 81 | 13 | 21 | 34 | 96 | 105 | 201 | 96 | 109 | 205 | 296 | 333 | 629 |
| Fremont township | 44 | 33 | 77 | 45 | 48 | 93 | 71 | 50 | 121 | 14 | 13 | 27 | 114 | 119 | 233 | 64 | 41 | 105 | 352 | 304 | 656 |
| Hazelton Tp., exc. of Hazelton | 38 | 38 | 76 | 55 | 43 | 98 | 67 | 87 | 154 | 34 | 20 | 54 | 132 | 122 | 254 | 81 | 69 | 150 | 407 | 379 | 786 |
| Hazelton town | 21 | 23 | 44 | 14 | 20 | 34 | 23 | 29 | 52 | 13 | 20 | 33 | 76 | 79 | 155 | 103 | 86 | 189 | 250 | 257 | 507 |
| Homer township | 48 | 58 | 106 | 48 | 53 | 101 | 78 | 71 | 149 | 24 | 16 | 40 | 141 | 129 | 270 | 86 | 75 | 161 | 425 | 402 | 827 |
| Jefferson Tp., exc. of Brandon | 40 | 46 | 86 | 47 | 38 | 85 | 55 | 51 | 106 | 18 | 21 | 39 | 131 | 123 | 254 | 74 | 58 | 132 | 365 | 337 | 702 |
| Brandon town | 14 | 19 | 33 | 22 | 10 | 32 | 18 | 24 | 42 | 7 | 12 | 19 | 67 | 55 | 122 | 52 | 49 | 101 | 180 | 169 | 349 |
| Liberty Tp., exc. of Quasqueton | 35 | 32 | 67 | 41 | 38 | 79 | 51 | 76 | 127 | 19 | 15 | 34 | 95 | 97 | 192 | 83 | 61 | 144 | 324 | 319 | 643 |
| Quasqueton town | 24 | 27 | 51 | 22 | 20 | 42 | 27 | 35 | 62 | 14 | 13 | 27 | 64 | 69 | 133 | 73 | 78 | 151 | 224 | 242 | 466 |
| Madison township, exc. of Aurora and Lamont | 30 | 36 | 66 | 47 | 32 | 79 | 54 | 64 | 118 | 19 | 13 | 32 | 103 | 106 | 209 | 70 | 38 | 108 | 323 | 289 | 612 |
| Lamont town | 23 | 24 | 47 | 17 | 28 | 45 | 30 | 40 | 70 | 22 | 20 | 42 | 77 | 97 | 174 | 108 | 106 | 214 | 277 | 315 | 592 |
| Middlefield township | 42 | 30 | 72 | 33 | 35 | 68 | 46 | 44 | 90 | 20 | 20 | 40 | 95 | 95 | 190 | 67 | 41 | 108 | 303 | 265 | 568 |
| Newton township | 42 | 45 | 87 | 32 | 49 | 81 | 73 | 60 | 133 | 30 | 22 | 52 | 117 | 86 | 203 | 69 | 56 | 125 | 353 | 318 | 681 |
| Perry township, exc. of Jesup | 43 | 47 | 90 | 44 | 44 | 88 | 65 | 58 | 123 | 15 | 22 | 37 | 134 | 125 | 259 | 80 | 56 | 136 | 381 | 352 | 733 |
| Jesup town | 32 | 28 | 60 | 39 | 34 | 73 | 43 | 51 | 94 | 23 | 29 | 52 | 122 | 132 | 254 | 120 | 136 | 256 | 379 | 410 | 789 |
| Sumner township | 30 | 24 | 54 | 20 | 26 | 46 | 43 | 39 | 82 | 20 | 5 | 25 | 90 | 88 | 178 | 61 | 48 | 109 | 264 | 230 | 494 |
| Washington township, exc. of Independence | 55 | 49 | 104 | 57 | 55 | 112 | 82 | 71 | 153 | 18 | 42 | 60 | 261 | 235 | 496 | 253 | 141 | 394 | 726 | 593 | 1,319 |
| Independence city | *134* | *155* | *289* | *122* | *126* | *248* | *236* | *232* | *468* | *81* | *126* | *207* | *536* | *687* | *1,223* | *602* | *646* | *1,248* | *1,711* | *1,972* | *3,683* |
| Ward 1 | 46 | 43 | 89 | 34 | 40 | 74 | 59 | 74 | 133 | 23 | 41 | 64 | 148 | 168 | 316 | 154 | 162 | 316 | 464 | 528 | 992 |
| Ward 2 | 23 | 30 | 53 | 22 | 20 | 42 | 45 | 34 | 79 | 10 | 27 | 37 | 100 | 146 | 246 | 124 | 127 | 251 | 324 | 384 | 708 |
| Ward 3 | 19 | 30 | 49 | 26 | 29 | 55 | 66 | 54 | 120 | 16 | 24 | 40 | 103 | 154 | 257 | 134 | 155 | 289 | 364 | 446 | 810 |
| Ward 4 | 26 | 32 | 58 | 28 | 21 | 49 | 36 | 38 | 74 | 20 | 18 | 38 | 116 | 140 | 256 | 119 | 128 | 247 | 345 | 377 | 722 |
| Ward 5 | 20 | 20 | 40 | 12 | 16 | 28 | 30 | 32 | 62 | 12 | 16 | 28 | 69 | 79 | 148 | 71 | 74 | 145 | 214 | 237 | 451 |
| Westburg township | 32 | 35 | 67 | 33 | 35 | 68 | 73 | 68 | 141 | 31 | 21 | 52 | 118 | 96 | 214 | 65 | 61 | 126 | 352 | 316 | 668 |
| Total | 964 | 946 | 1,910 | 942 | 953 | 1,895 | 1,481 | 1,486 | 2,967 | 564 | 568 | 1,132 | 3,173 | 3,221 | 6,394 | 2,679 | 2,356 | 5,035 | 9,803 | 9,530 | 19,333 |

Note—928 inmates of the Insane Hospital in Washington township were included in the enumeration of other districts of the state. Had these been credited to Buchanan county, the total population would have been 20,261.

## BUENA VISTA COUNTY.

**Persons Native Born of Native Parents, Classified by Age.**

| Table No. 1 | Under 5 Years of Age | | | 5 and Under 10 Years | | | 10 and Under 18 Years | | | 18 and Under 21 Years | | | 21 and Under 45 Years | | | 45 Years and Over | | | Total all Ages | | |
|---|---|---|---|---|---|---|---|---|---|---|---|---|---|---|---|---|---|---|---|---|---|
| Townships, Towns, Cities and City Wards | Male. | Female. | Total. | Male. | Female. | Total. | Male. | Female. | Total. | Male. | Female. | Total. | Male. | Female. | Total. | Male. | Female. | Total. | Male. | Female. | Total. |
| Barnes township, exc. of Linn Grove and Rembrandt | 21 | 12 | 33 | 16 | 20 | 36 | 26 | 23 | 49 | 8 | 6 | 14 | 27 | 25 | 52 | 9 | 8 | 17 | 107 | 94 | 201 |
| Linn Grove town | 14 | 12 | 26 | 13 | 15 | 28 | 11 | 7 | 18 | 2 | 2 | 4 | 17 | 15 | 32 | 9 | 2 | 11 | 66 | 53 | 119 |
| Rembrandt town | 7 | 10 | 17 | 8 | 10 | 18 | 8 | 13 | 21 | 2 | 3 | 5 | 21 | 13 | 34 | 4 | 3 | 7 | 50 | 52 | 102 |
| Brooke township | 25 | 24 | 49 | 24 | 13 | 37 | 16 | 13 | 29 | 5 | 4 | 9 | 21 | 23 | 44 | 6 | 2 | 8 | 97 | 79 | 176 |
| Coon township | 19 | 23 | 42 | 22 | 11 | 33 | 26 | 25 | 51 | 6 | 10 | 16 | 22 | 16 | 38 | 10 | 5 | 15 | 105 | 90 | 195 |
| Elk township | 23 | 14 | 37 | 10 | 17 | 27 | 9 | 14 | 23 | 3 | 8 | 11 | 18 | 11 | 29 | 5 | 5 | 10 | 68 | 69 | 137 |
| Fairfield Tp., exc. of Albert City | 24 | 11 | 35 | 7 | 14 | 21 | 11 | 16 | 27 | 2 | 4 | 6 | 14 | 8 | 22 | 8 | 6 | 14 | 66 | 59 | 125 |
| Albert City town | 8 | 8 | 16 | 3 | 4 | 7 | ----- | 5 | 5 | ----- | 2 | 2 | 10 | 8 | 18 | 4 | 5 | 9 | 25 | 32 | 57 |
| Grant township | 27 | 25 | 52 | 30 | 33 | 63 | 30 | 33 | 63 | 10 | 6 | 16 | 41 | 37 | 78 | 65 | 4 | 69 | 153 | 138 | 291 |
| Hayes township | 18 | 16 | 34 | 20 | 13 | 33 | 16 | 21 | 37 | 9 | 9 | 18 | 34 | 32 | 66 | 17 | 14 | 31 | 114 | 105 | 219 |
| Lee township | 18 | 22 | 40 | 25 | 25 | 50 | 43 | 32 | 75 | 10 | 10 | 20 | 69 | 57 | 126 | 19 | 9 | 28 | 184 | 155 | 339 |
| Lincoln township | 21 | 19 | 40 | 18 | 16 | 34 | 31 | 29 | 60 | 7 | 5 | 12 | 33 | 25 | 58 | 10 | 7 | 17 | 120 | 101 | 221 |
| Maple Valley township | 20 | 13 | 33 | 14 | 13 | 27 | 29 | 12 | 41 | 11 | 7 | 18 | 27 | 12 | 39 | 6 | 6 | 12 | 107 | 63 | 170 |
| Newell township, exc. of Newell | 25 | 27 | 52 | 23 | 12 | 35 | 26 | 27 | 53 | 7 | 6 | 13 | 40 | 27 | 67 | 20 | 9 | 29 | 141 | 108 | 249 |
| Newell town | 22 | 20 | 42 | 15 | 22 | 37 | 18 | 28 | 46 | 12 | 5 | 17 | 58 | 58 | 116 | 37 | 38 | 75 | 162 | 171 | 333 |
| Nokomis township, exc. of Alta | 22 | 27 | 49 | 17 | 18 | 35 | 19 | 23 | 42 | 4 | 2 | 6 | 29 | 29 | 58 | 14 | 8 | 22 | 105 | 107 | 212 |
| Alta town | 34 | 28 | 62 | 28 | 27 | 55 | 30 | 33 | 63 | 14 | 11 | 25 | 60 | 75 | 135 | 41 | 50 | 91 | 207 | 224 | 431 |
| Poland township, exc. of Marathon | 23 | 28 | 51 | 33 | 34 | 67 | 38 | 31 | 69 | 14 | 7 | 21 | 48 | 34 | 82 | 22 | 19 | 41 | 178 | 153 | 331 |
| Marathon town | 20 | 21 | 41 | 18 | 13 | 31 | 17 | 28 | 45 | 6 | 10 | 16 | 49 | 58 | 107 | 31 | 26 | 57 | 141 | 156 | 297 |
| Providence township | 31 | 20 | 51 | 23 | 28 | 51 | 27 | 38 | 65 | 8 | 9 | 17 | 53 | 43 | 96 | 19 | 11 | 30 | 161 | 149 | 310 |
| Scott township | 30 | 25 | 55 | 18 | 18 | 36 | 33 | 14 | 47 | 6 | 4 | 10 | 34 | 25 | 59 | 8 | 5 | 13 | 129 | 91 | 220 |
| Sioux Rapids town (township) | 36 | 21 | 57 | 32 | 36 | 68 | 39 | 45 | 84 | 15 | 11 | 26 | 93 | 96 | 189 | 61 | 51 | 112 | 276 | 260 | 536 |
| Storm Lake Tp., exc. of Storm Lake | 6 | 5 | 11 | 12 | 6 | 18 | 14 | 12 | 26 | 6 | 5 | 11 | 17 | 17 | 34 | 8 | 7 | 15 | 63 | 52 | 115 |
| Storm Lake city | *102* | *105* | *207* | *109* | *108* | *217* | *138* | *173* | *311* | *66* | *71* | *137* | *347* | *347* | *694* | *215* | *228* | *443* | *977* | *1,032* | *2,009* |
| Ward 1 | 30 | 22 | 52 | 38 | 30 | 68 | 39 | 48 | 87 | 20 | 19 | 39 | 112 | 90 | 202 | 58 | 61 | 119 | 297 | 270 | 567 |
| Ward 2 | 28 | 28 | 56 | 26 | 29 | 55 | 39 | 35 | 74 | 7 | 16 | 23 | 85 | 95 | 180 | 35 | 46 | 81 | 220 | 249 | 469 |
| Ward 3 | 20 | 18 | 38 | 16 | 22 | 38 | 24 | 34 | 58 | 18 | 16 | 34 | 70 | 78 | 148 | 64 | 67 | 131 | 212 | 235 | 447 |
| Ward 4 | 24 | 37 | 61 | 29 | 27 | 56 | 36 | 56 | 92 | 21 | 20 | 41 | 80 | 84 | 164 | 58 | 54 | 112 | 248 | 278 | 526 |
| Washington township | 20 | 27 | 47 | 29 | 27 | 56 | 37 | 36 | 73 | 9 | 10 | 19 | 50 | 46 | 96 | 17 | 19 | 36 | 162 | 165 | 327 |
| Total | 616 | 563 | 1,179 | 567 | 553 | 1,120 | 692 | 731 | 1,423 | 242 | 227 | 469 | 1,232 | 1,137 | 2,369 | 615 | 547 | 1,162 | 3,964 | 3,758 | 7,722 |

**Persons Native Born of Foreign or Mixed Parentage, Classified by Age.**

| | | | | | | | | | | | | | | | | | | | | | | |
|---|---|---|---|---|---|---|---|---|---|---|---|---|---|---|---|---|---|---|---|---|---|---|
| Barnes township, exc. of Linn Grove and Rembrandt | 18 | 15 | 33 | 21 | 17 | 38 | 37 | 30 | 67 | 12 | 6 | 18 | 66 | 50 | 116 | 17 | 9 | 26 | 171 | 127 | 298 |
| Linn Grove town | 3 | 5 | 7 | 4 | 5 | 9 | 7 | 8 | 15 | 5 | 6 | 11 | 39 | 33 | 72 | 8 | 12 | 20 | 66 | 68 | 134 |
| Rembrandt town | 3 | 6 | 9 | 4 | 5 | 9 | 8 | 7 | 15 | 3 | 6 | 9 | 25 | 24 | 49 | 3 | 1 | 4 | 46 | 49 | 95 |
| Brooke township | 7 | 8 | 15 | 9 | 14 | 23 | 27 | 24 | 51 | 11 | 5 | 16 | 46 | 45 | 91 | 9 | 5 | 14 | 109 | 101 | 210 |
| Coon township | 16 | 18 | 34 | 17 | 16 | 33 | 30 | 25 | 55 | 11 | 15 | 26 | 73 | 62 | 135 | 8 | 7 | 15 | 155 | 143 | 298 |
| Elk township | 13 | 17 | 30 | 14 | 16 | 30 | 34 | 28 | 62 | 15 | 13 | 28 | 68 | 55 | 123 | 2 | 2 | 4 | 146 | 131 | 277 |
| Fairfield Tp., exc. of Albert City | 27 | 20 | 47 | 27 | 21 | 48 | 58 | 62 | 120 | 18 | 23 | 41 | 75 | 71 | 146 | 4 | 2 | 6 | 209 | 199 | 408 |
| Albert City town | 15 | 18 | 33 | 18 | 16 | 34 | 24 | 17 | 41 | 4 | 9 | 13 | 50 | 51 | 101 | 4 | 1 | 5 | 115 | 112 | 227 |
| Grant township | 13 | 12 | 25 | 18 | 19 | 37 | 33 | 33 | 66 | 19 | 11 | 30 | 54 | 63 | 117 | 13 | 8 | 21 | 150 | 146 | 296 |
| Hayes township | 5 | 3 | 8 | 4 | 8 | 12 | 16 | 7 | 23 | 7 | 1 | 8 | 34 | 28 | 62 | 12 | 2 | 14 | 78 | 49 | 127 |
| Lee township | 2 | 3 | 5 | 10 | 12 | 22 | 16 | 17 | 33 | 6 | 5 | 11 | 40 | 31 | 71 | 14 | 10 | 24 | 88 | 78 | 166 |
| Lincoln township | 10 | 12 | 22 | 16 | 10 | 26 | 21 | 16 | 37 | 9 | 7 | 16 | 36 | 33 | 69 | 9 | 6 | 15 | 101 | 84 | 185 |
| Maple Valley township | 17 | 22 | 39 | 30 | 23 | 53 | 57 | 37 | 94 | 12 | 13 | 25 | 62 | 60 | 122 | 14 | 10 | 24 | 192 | 165 | 357 |
| Newell township, exc. of Newell | 7 | 16 | 23 | 18 | 7 | 25 | 24 | 24 | 48 | 16 | 12 | 28 | 68 | 51 | 119 | 8 | 10 | 18 | 141 | 120 | 261 |
| Newell town | 4 | 13 | 17 | 8 | 11 | 19 | 26 | 13 | 39 | 3 | 18 | 21 | 48 | 48 | 96 | 19 | 20 | 39 | 108 | 123 | 231 |
| Nokomis township, exc. of Alta | 24 | 13 | 37 | 19 | 16 | 35 | 24 | 25 | 49 | 9 | 7 | 16 | 85 | 59 | 144 | 16 | 7 | 23 | 177 | 127 | 304 |
| Alta town | 8 | 12 | 20 | 15 | 8 | 23 | 29 | 35 | 64 | 11 | 17 | 28 | 81 | 86 | 167 | 28 | 40 | 68 | 172 | 198 | 370 |
| Poland township, exc. of Marathon | 17 | 6 | 23 | 18 | 14 | 32 | 35 | 23 | 57 | 7 | 9 | 16 | 40 | 43 | 83 | 11 | 6 | 17 | 128 | 101 | 229 |
| Marathon town | 2 | 5 | 7 | 8 | 5 | 13 | 16 | 21 | 37 | 5 | 8 | 13 | 32 | 37 | 69 | 12 | 13 | 25 | 75 | 89 | 164 |
| Providence township | 4 | 7 | 11 | 7 | 9 | 16 | 17 | 12 | 29 | 8 | 4 | 12 | 56 | 45 | 101 | 22 | 20 | 42 | 114 | 97 | 211 |
| Scott township | 13 | 11 | 24 | 17 | 15 | 32 | 37 | 30 | 67 | ----- | 14 | 14 | 52 | 49 | 101 | 10 | 5 | 15 | 129 | 124 | 253 |
| Sioux Rapids town (township) | 8 | 13 | 21 | 13 | 13 | 26 | 32 | 24 | 56 | 6 | 13 | 19 | 55 | 97 | 152 | 20 | 24 | 44 | 134 | 184 | 318 |
| Storm Lake Tp., exc. of Storm Lake | 2 | ----- | 2 | 1 | 3 | 4 | 8 | 4 | 12 | 1 | 2 | 3 | 11 | 15 | 26 | 7 | 6 | 13 | 30 | 30 | 60 |
| Storm Lake city | *17* | *15* | *32* | *15* | *16* | *31* | *32* | *51* | *83* | *14* | *26* | *40* | *182* | *238* | *420* | *106* | *115* | *221* | *366* | *461* | *827* |
| Ward 1 | 4 | 6 | 10 | 3 | 5 | 8 | 5 | 7 | 12 | 6 | 6 | 12 | 45 | 60 | 105 | 34 | 28 | 62 | 97 | 112 | 209 |
| Ward 2 | 6 | 4 | 10 | 4 | 5 | 9 | 12 | 16 | 28 | 3 | 11 | 14 | 57 | 60 | 117 | 21 | 27 | 48 | 103 | 123 | 226 |
| Ward 3 | ----- | 3 | 3 | 3 | ----- | 3 | 3 | 10 | 13 | 1 | 5 | 6 | 33 | 38 | 71 | 17 | 22 | 39 | 57 | 78 | 135 |
| Ward 4 | 7 | 2 | 9 | 5 | 6 | 11 | 12 | 18 | 30 | 4 | 4 | 8 | 47 | 80 | 127 | 34 | 38 | 72 | 109 | 148 | 257 |
| Washington township | 12 | 7 | 19 | 6 | 10 | 16 | 12 | 10 | 22 | 5 | 6 | 11 | 57 | 58 | 105 | 22 | 4 | 26 | 114 | 85 | 199 |
| Total | 267 | 276 | 543 | 337 | 309 | 646 | 660 | 583 | 1,243 | 217 | 256 | 473 | 1,435 | 1,422 | 2,857 | 398 | 345 | 743 | 3,314 | 3,191 | 6,505 |

## BUENA VISTA COUNTY—CONTINUED.

**Persons Foreign Born, Classified by Age.**

| Table No. 1 — Townships, Towns, Cities and City Wards | Under 5 Years of Age | | | 5 and Under 10 Years | | | 10 and Under 18 Years | | | 18 and Under 21 Years | | | 21 and Under 45 Years | | | | | 45 Years and Over | | | | | Total all Ages | | |
|---|---|---|---|---|---|---|---|---|---|---|---|---|---|---|---|---|---|---|---|---|---|---|---|---|---|
| | | | | | | | | | | | | | Male | | | | | Male | | | | | | | |
| | Male. | Female. | Total. | Male. | Female. | Total. | Male. | Female. | Total. | Male. | Female. | Total. | Nat. | Un-Nat. | Tot. | Female. | Total. | Nat. | Un-Nat. | Tot. | Female. | Total. | Male | Female. | Total. |
| Barnes township, exc. of Linn Grove and Rembrandt | --- | --- | --- | --- | --- | --- | 1 | --- | 1 | 3 | 1 | 4 | 20 | 3 | 23 | 20 | 43 | 31 | --- | 31 | 29 | 60 | 58 | 50 | 108 |
| Linn Grove town | --- | --- | --- | --- | --- | --- | --- | --- | --- | --- | --- | --- | 5 | 4 | 9 | 6 | 15 | 24 | 2 | 26 | 26 | 52 | 35 | 32 | 67 |
| Rembrandt town | --- | --- | --- | --- | --- | --- | --- | --- | --- | --- | --- | --- | 5 | 2 | 8 | 4 | 12 | 7 | 3 | 10 | 9 | 19 | 18 | 13 | 31 |
| Brooke township | --- | --- | --- | --- | --- | --- | 1 | --- | 1 | --- | --- | --- | 13 | 6 | 19 | 14 | 33 | 25 | 4 | 29 | 18 | 47 | 49 | 32 | 81 |
| Coon township | --- | --- | --- | --- | --- | --- | 1 | 1 | 2 | 1 | --- | 1 | 16 | 10 | 26 | 21 | 47 | 34 | 2 | 36 | 23 | 59 | 64 | 45 | 109 |
| Elk township | 1 | --- | 1 | --- | --- | --- | 1 | --- | 1 | 5 | --- | 5 | 24 | 29 | 53 | 22 | 75 | 38 | 3 | 41 | 39 | 80 | 101 | 61 | 162 |
| Fairfield township, exc. of Albert City | --- | --- | --- | --- | --- | --- | 2 | --- | 2 | 3 | --- | 3 | 31 | 13 | 44 | 23 | 67 | 66 | 2 | 68 | 54 | 122 | 117 | 77 | 194 |
| Albert City town | --- | --- | --- | --- | --- | --- | --- | 2 | 2 | 1 | --- | 1 | 19 | 14 | 33 | 17 | 50 | 44 | --- | 44 | 36 | 80 | 78 | 55 | 133 |
| Grant township | --- | --- | --- | --- | --- | --- | --- | --- | --- | --- | --- | --- | 14 | 5 | 19 | 11 | 30 | 39 | --- | 39 | 24 | 63 | 58 | 35 | 93 |
| Hayes township | --- | --- | --- | --- | --- | --- | --- | --- | --- | --- | --- | --- | 2 | 3 | 5 | 4 | 9 | 7 | --- | 7 | 8 | 15 | 12 | 12 | 24 |
| Lee township | --- | --- | --- | --- | --- | --- | --- | --- | --- | 2 | --- | 2 | 2 | 6 | 8 | 10 | 18 | 21 | 1 | 22 | 16 | 38 | 32 | 26 | 58 |
| Lincoln township | --- | --- | --- | --- | --- | --- | 2 | 1 | 3 | 1 | --- | 1 | 6 | 4 | 10 | 11 | 21 | 28 | --- | 28 | 14 | 42 | 41 | 26 | 67 |
| Maple Valley township | --- | --- | --- | --- | 1 | 1 | 1 | 2 | 3 | 2 | 1 | 3 | 24 | 23 | 47 | 23 | 70 | 36 | 3 | 39 | 29 | 68 | 89 | 56 | 145 |
| Newell township, exc. of Newell | --- | --- | --- | 5 | 1 | 6 | 2 | 5 | 7 | 3 | 1 | 4 | 20 | 9 | 29 | 20 | 49 | 39 | 1 | 40 | 30 | 70 | 79 | 57 | 136 |
| Newell town | --- | --- | --- | 2 | 2 | 4 | 5 | 7 | 12 | 1 | 2 | 3 | 18 | 42 | 60 | 35 | 95 | 48 | 11 | 59 | 50 | 109 | 127 | 96 | 223 |
| Nokomis township, exc. of Alta | --- | 1 | 1 | 1 | 1 | 2 | 1 | 3 | 4 | 8 | --- | 8 | 25 | 18 | 43 | 29 | 72 | 28 | 3 | 31 | 32 | 63 | 84 | 66 | 150 |
| Alta town | --- | 1 | 1 | --- | 1 | 1 | --- | --- | --- | 2 | 3 | 5 | 19 | 8 | 27 | 30 | 57 | 110 | 4 | 114 | 99 | 213 | 143 | 134 | 277 |
| Poland township, exc. of Marathon | --- | --- | --- | --- | --- | --- | --- | 2 | 2 | 1 | 1 | 2 | 16 | 3 | 19 | 19 | 38 | 23 | 2 | 25 | 18 | 43 | 45 | 40 | 85 |
| Marathon town | --- | 1 | 1 | --- | 2 | 2 | --- | 1 | 1 | 1 | --- | 1 | 12 | 6 | 18 | 10 | 28 | 44 | 1 | 45 | 42 | 87 | 64 | 56 | 120 |
| Providence township | --- | --- | --- | --- | --- | --- | --- | --- | --- | --- | 1 | 1 | 18 | 6 | 24 | 10 | 34 | 17 | --- | 17 | 17 | 34 | 41 | 28 | 69 |
| Scott township | --- | --- | --- | 1 | 1 | 2 | --- | --- | --- | 1 | 1 | 2 | 4 | 22 | 26 | 14 | 40 | 35 | --- | 35 | 24 | 59 | 63 | 40 | 103 |
| Sioux Rapids town (township) | 2 | --- | 2 | --- | 2 | 2 | 1 | 1 | 2 | --- | 1 | 1 | 20 | 17 | 37 | 26 | 63 | 50 | 2 | 52 | 47 | 99 | 92 | 77 | 169 |
| Storm Lake township, exc. of Storm Lake | --- | --- | --- | --- | --- | --- | --- | --- | --- | --- | --- | --- | 3 | --- | 3 | 2 | 5 | 8 | --- | 8 | 2 | 10 | 11 | 4 | 15 |
| Storm Lake city | --- | --- | --- | *3* | *2* | *5* | *1* | *4* | *5* | *1* | *3* | *4* | *38* | *16* | *54* | *40* | *94* | *110* | *6* | *116* | *98* | *214* | *175* | *147* | *322* |
| Ward 1 | --- | --- | --- | --- | --- | --- | 1 | 3 | 4 | --- | 1 | 1 | 17 | 8 | 25 | 14 | 39 | 33 | 4 | 37 | 27 | 64 | 63 | 45 | 108 |
| Ward 2 | --- | --- | --- | 2 | 2 | 4 | --- | 1 | 1 | 1 | 1 | 2 | 6 | 4 | 10 | 11 | 21 | 35 | 1 | 36 | 23 | 59 | 49 | 38 | 87 |
| Ward 3 | --- | --- | --- | --- | --- | --- | --- | --- | --- | --- | --- | --- | 5 | 1 | 6 | 2 | 8 | 13 | --- | 13 | 19 | 32 | 19 | 21 | 40 |
| Ward 4 | --- | --- | --- | 1 | --- | 1 | --- | --- | --- | --- | 1 | 1 | 10 | 3 | 13 | 13 | 26 | 29 | 1 | 30 | 29 | 59 | 44 | 43 | 87 |
| Washington township | --- | --- | --- | --- | --- | --- | --- | 1 | 1 | --- | --- | --- | 10 | 3 | 13 | 10 | 23 | 9 | 2 | 11 | 9 | 20 | 24 | 20 | 44 |
| Total | 3 | 3 | 6 | 12 | 13 | 25 | 19 | 30 | 49 | 36 | 15 | 51 | 385 | 272 | 657 | 431 | 1,088 | 921 | 52 | 973 | 793 | 1,766 | 1,700 | 1,285 | 2,985 |

**Total Persons of All Nativities, Classified by Age.**

| Townships, Towns, Cities and City Wards | Under 5 Years of Age | | | 5 and Under 10 Years | | | 10 and Under 18 Years | | | 18 and Under 21 Years | | | 21 and Under 45 Years | | | 45 Years and Over | | | Total all Ages | | |
|---|---|---|---|---|---|---|---|---|---|---|---|---|---|---|---|---|---|---|---|---|---|
| | Male. | Female. | Total. | Male. | Female. | Total. | Male. | Female. | Total. | Male. | Female. | Total. | Male. | Female. | Total. | Male. | Female. | Total. | Male. | Female. | Total. |
| Barnes township, exc. of Linn Grove and Rembrandt | 39 | 27 | 66 | 37 | 37 | 74 | 64 | 53 | 117 | 23 | 13 | 36 | 116 | 95 | 211 | 57 | 46 | 103 | 336 | 271 | 607 |
| Linn Grove town | 17 | 16 | 33 | 17 | 20 | 37 | 18 | 15 | 33 | 7 | 8 | 15 | 65 | 54 | 119 | 43 | 40 | 83 | 167 | 153 | 320 |
| Rembrandt town | 10 | 16 | 26 | 12 | 15 | 27 | 16 | 20 | 36 | 5 | 9 | 14 | 54 | 41 | 95 | 17 | 13 | 30 | 114 | 114 | 228 |
| Brooke township | 32 | 32 | 64 | 33 | 27 | 60 | 44 | 37 | 81 | 16 | 9 | 25 | 86 | 82 | 168 | 44 | 25 | 69 | 255 | 212 | 467 |
| Coon township | 35 | 41 | 76 | 39 | 27 | 66 | 57 | 51 | 108 | 18 | 25 | 43 | 121 | 99 | 220 | 54 | 35 | 89 | 324 | 278 | 602 |
| Elk township | 37 | 31 | 68 | 24 | 33 | 57 | 44 | 42 | 86 | 23 | 21 | 44 | 139 | 88 | 227 | 48 | 46 | 94 | 315 | 261 | 576 |
| Fairfield Tp., exc. of Albert City | 51 | 31 | 82 | 34 | 35 | 69 | 71 | 78 | 149 | 23 | 27 | 50 | 133 | 102 | 235 | 80 | 62 | 142 | 392 | 335 | 727 |
| Albert City town | 23 | 26 | 49 | 21 | 20 | 41 | 24 | 24 | 48 | 5 | 11 | 16 | 93 | 76 | 169 | 52 | 42 | 94 | 218 | 199 | 417 |
| Grant township | 40 | 37 | 77 | 48 | 52 | 100 | 63 | 66 | 129 | 29 | 17 | 46 | 114 | 111 | 225 | 67 | 36 | 103 | 361 | 319 | 680 |
| Hayes township | 23 | 19 | 42 | 24 | 21 | 45 | 32 | 28 | 60 | 16 | 10 | 26 | 73 | 64 | 137 | 36 | 24 | 60 | 204 | 166 | 370 |
| Lee township | 20 | 25 | 45 | 35 | 37 | 72 | 59 | 49 | 108 | 18 | 15 | 33 | 117 | 98 | 215 | 55 | 35 | 90 | 304 | 259 | 563 |
| Lincoln township | 31 | 31 | 62 | 34 | 26 | 60 | 54 | 46 | 100 | 17 | 12 | 29 | 79 | 69 | 148 | 47 | 27 | 74 | 262 | 211 | 473 |
| Maple Valley township | 37 | 35 | 72 | 44 | 37 | 81 | 87 | 51 | 138 | 25 | 21 | 46 | 136 | 95 | 231 | 59 | 45 | 104 | 388 | 284 | 672 |
| Newell township, exc. of Newell | 32 | 43 | 75 | 46 | 20 | 66 | 52 | 56 | 108 | 26 | 19 | 45 | 137 | 98 | 235 | 68 | 49 | 117 | 361 | 285 | 646 |
| Newell town | 26 | 33 | 59 | 25 | 35 | 60 | 49 | 48 | 97 | 16 | 25 | 41 | 166 | 141 | 307 | 115 | 108 | 223 | 397 | 390 | 787 |
| Nokomis township, exc. of Alta | 46 | 41 | 87 | 37 | 35 | 72 | 44 | 51 | 95 | 21 | 9 | 30 | 157 | 117 | 274 | 61 | 47 | 108 | 366 | 300 | 666 |
| Alta town | 42 | 41 | 83 | 43 | 36 | 79 | 59 | 68 | 127 | 27 | 31 | 58 | 168 | 191 | 359 | 183 | 189 | 372 | 622 | 556 | 1,078 |
| Poland township, exc. of Marathon | 40 | 34 | 74 | 51 | 48 | 99 | 73 | 56 | 129 | 22 | 17 | 39 | 107 | 96 | 203 | 58 | 43 | 101 | 351 | 294 | 645 |
| Marathon town | 22 | 27 | 49 | 26 | 20 | 46 | 33 | 50 | 83 | 12 | 18 | 30 | 99 | 105 | 204 | 88 | 81 | 169 | 280 | 301 | 581 |
| Providence township | 35 | 27 | 62 | 30 | 37 | 67 | 44 | 50 | 94 | 16 | 14 | 30 | 133 | 98 | 231 | 58 | 48 | 106 | 316 | 274 | 590 |
| Scott township | 43 | 36 | 79 | 36 | 34 | 70 | 70 | 44 | 114 | 7 | 19 | 26 | 112 | 88 | 200 | 53 | 34 | 87 | 321 | 255 | 576 |
| Sioux Rapids town (township) | 46 | 34 | 80 | 45 | 51 | 96 | 72 | 70 | 142 | 21 | 25 | 46 | 185 | 219 | 404 | 133 | 122 | 255 | 502 | 521 | 1,023 |
| Storm Lake Tp., exc. of Storm Lake | 8 | 5 | 13 | 13 | 9 | 22 | 22 | 16 | 38 | 7 | 7 | 14 | 31 | 34 | 65 | 23 | 15 | 38 | 104 | 86 | 190 |
| Storm Lake city | *119* | *120* | *239* | *127* | *126* | *253* | *171* | *228* | *399* | *81* | *100* | *181* | *583* | *625* | *1,208* | *437* | *441* | *878* | *1,518* | *1,640* | *3,158* |
| Ward 1 | 34 | 28 | 62 | 41 | 35 | 76 | 45 | 58 | 103 | 26 | 26 | 52 | 182 | 164 | 346 | 129 | 116 | 245 | 457 | 427 | 884 |
| Ward 2 | 34 | 32 | 66 | 32 | 36 | 68 | 51 | 52 | 103 | 11 | 28 | 39 | 152 | 166 | 318 | 92 | 96 | 188 | 372 | 410 | 782 |
| Ward 3 | 20 | 21 | 41 | 19 | 22 | 41 | 27 | 44 | 71 | 19 | 21 | 40 | 109 | 118 | 227 | 94 | 108 | 202 | 288 | 334 | 622 |
| Ward 4 | 31 | 39 | 70 | 35 | 33 | 68 | 48 | 74 | 122 | 25 | 25 | 50 | 140 | 177 | 317 | 122 | 121 | 243 | 401 | 469 | 870 |
| Washington township | 32 | 34 | 66 | 35 | 37 | 72 | 49 | 47 | 96 | 14 | 16 | 30 | 120 | 104 | 224 | 50 | 32 | 82 | 300 | 270 | 570 |
| Total | 886 | 842 | 1,728 | 916 | 875 | 1,791 | 1,371 | 1,344 | 2,715 | 495 | 498 | 993 | 3,324 | 2,990 | 6,314 | 1,986 | 1,685 | 3,671 | 8,978 | 8,234 | 17,212 |

## BUTLER COUNTY.

**Persons Native Born of Native Parents, Classified by Age.**

| Table No. 1 | Under 5 Years of Age | | | 5 and Under 10 Years | | | 10 and Under 18 Years | | | 18 and Under 21 Years | | | 21 and Under 45 Years | | | 45 Years and Over | | | Total all Ages | | |
|---|---|---|---|---|---|---|---|---|---|---|---|---|---|---|---|---|---|---|---|---|---|
| Townships, Towns, Cities and City Wards | Male. | Female. | Total. | Male. | Female. | Total. | Male. | Female. | Total. | Male. | Female. | Total. | Male. | Female. | Total. | Male. | Female. | Total. | Male. | Female. | Total. |
| Albion Tp., exc. of Parkersburg | 26 | 22 | 48 | 20 | 22 | 42 | 22 | 18 | 40 | 3 | 5 | 8 | 28 | 37 | 65 | 19 | 7 | 26 | 118 | 111 | 229 |
| Parkersburg town | 23 | 22 | 45 | 20 | 16 | 36 | 32 | 33 | 65 | 12 | 13 | 25 | 66 | 82 | 148 | 56 | 51 | 107 | 209 | 217 | 426 |
| Beaver Tp., exc. of New Hartford | 43 | 31 | 74 | 44 | 33 | 77 | 42 | 52 | 94 | 14 | 14 | 28 | 74 | 75 | 149 | 39 | 25 | 64 | 256 | 230 | 486 |
| New Hartford town | 13 | 15 | 28 | 14 | 11 | 25 | 31 | 28 | 59 | 7 | 14 | 21 | 47 | 36 | 83 | 57 | 61 | 118 | 169 | 165 | 334 |
| Bennezette township | 40 | 35 | 75 | 37 | 35 | 72 | 55 | 34 | 89 | 18 | 12 | 30 | 86 | 62 | 148 | 31 | 24 | 55 | 267 | 202 | 469 |
| Butler township, exc. of Clarksville | 31 | 29 | 60 | 31 | 18 | 49 | 38 | 39 | 77 | 17 | 10 | 27 | 70 | 70 | 140 | 47 | 21 | 68 | 234 | 187 | 421 |
| Clarksville town | 19 | 19 | 38 | 33 | 26 | 59 | 38 | 44 | 82 | 16 | 14 | 30 | 86 | 122 | 208 | 114 | 116 | 230 | 306 | 341 | 647 |
| Coldwater township, exc. of Greene | 36 | 33 | 69 | 39 | 23 | 62 | 38 | 36 | 74 | 12 | 11 | 23 | 41 | 33 | 74 | 16 | 14 | 30 | 182 | 150 | 332 |
| Greene town | 50 | 40 | 90 | 60 | 42 | 102 | 54 | 62 | 116 | 21 | 27 | 48 | 113 | 130 | 243 | 120 | 106 | 226 | 418 | 407 | 825 |
| Dayton township | 38 | 33 | 71 | 30 | 36 | 66 | 49 | 29 | 78 | 13 | 12 | 25 | 54 | 62 | 116 | 36 | 27 | 63 | 220 | 199 | 419 |
| Fremont township | 21 | 18 | 39 | 21 | 17 | 38 | 30 | 17 | 47 | 6 | 11 | 17 | 35 | 26 | 61 | 10 | 10 | 20 | 123 | 99 | 222 |
| Jackson township, exc. of Allison and Clarksville | 33 | 25 | 58 | 32 | 22 | 54 | 30 | 24 | 54 | 14 | 4 | 18 | 62 | 60 | 122 | 33 | 36 | 69 | 204 | 171 | 375 |
| Jefferson township | 20 | 23 | 43 | 13 | 17 | 30 | 8 | 15 | 23 | 2 | 3 | 5 | 29 | 20 | 49 | 5 | 5 | 10 | 77 | 83 | 160 |
| Madison township | 26 | 23 | 49 | 15 | 10 | 25 | 17 | 20 | 37 | 6 | 5 | 11 | 24 | 22 | 46 | 4 | 4 | 8 | 92 | 84 | 176 |
| Monroe township, exc. of Aplington and Parkersburg | 16 | 21 | 37 | 12 | 13 | 25 | 17 | 11 | 28 | 6 | 3 | 9 | 6 | 6 | 12 | 5 | 3 | 8 | 62 | 57 | 119 |
| Aplington town | 20 | 9 | 29 | 12 | 11 | 23 | 5 | 10 | 15 | 6 | 3 | 9 | 5 | 10 | 15 | 4 | 6 | 10 | 52 | 49 | 101 |
| Pittsford township, exc. of Bristow and Dumont | 29 | 29 | 58 | 29 | 33 | 62 | 43 | 36 | 79 | 12 | 13 | 25 | 57 | 41 | 98 | 25 | 20 | 45 | 195 | 172 | 367 |
| Dumont town | 24 | 23 | 47 | 20 | 24 | 44 | 40 | 34 | 74 | 8 | 18 | 26 | 57 | 62 | 119 | 49 | 42 | 91 | 198 | 203 | 401 |
| Ripley township | 17 | 31 | 48 | 19 | 20 | 39 | 46 | 22 | 68 | 7 | 8 | 15 | 22 | 32 | 54 | 13 | 9 | 22 | 124 | 122 | 246 |
| Shell Rock Tp., exc. of Shell Rock | 35 | 39 | 74 | 39 | 32 | 71 | 50 | 51 | 101 | 14 | 14 | 28 | 92 | 73 | 165 | 43 | 36 | 79 | 273 | 245 | 518 |
| Shell Rock town | 31 | 24 | 55 | 32 | 17 | 49 | 32 | 50 | 82 | 23 | 15 | 38 | 97 | 88 | 185 | 112 | 120 | 232 | 327 | 314 | 641 |
| Washington township | 24 | 25 | 49 | 24 | 23 | 47 | 21 | 24 | 45 | 3 | ---- | 3 | 3 | 3 | 6 | 1 | 1 | 2 | 76 | 76 | 152 |
| West Point township, exc. of Allison and Bristow | 23 | 26 | 49 | 25 | 17 | 42 | 24 | 27 | 51 | 14 | 9 | 23 | 26 | 28 | 54 | 20 | 12 | 32 | 132 | 119 | 251 |
| Allison town | 16 | 25 | 41 | 23 | 11 | 34 | 14 | 24 | 38 | 6 | 19 | 25 | 53 | 45 | 98 | 44 | 25 | 69 | 156 | 149 | 305 |
| Bristow town | 11 | 14 | 25 | 16 | 15 | 31 | 25 | 30 | 55 | 6 | 4 | 10 | 35 | 37 | 72 | 38 | 41 | 79 | 131 | 141 | 272 |
| Total | 665 | 634 | 1,299 | 660 | 544 | 1,204 | 801 | 770 | 1,571 | 266 | 261 | 527 | 1,268 | 1,262 | 2,530 | 941 | 822 | 1,763 | 4,601 | 4,293 | 8,894 |

**Persons Native Born of Foreign or Mixed Parentage, Classified by Age.**

| | | | | | | | | | | | | | | | | | | | | | |
|---|---|---|---|---|---|---|---|---|---|---|---|---|---|---|---|---|---|---|---|---|---|
| Albion Tp., exc. of Parkersburg | 38 | 34 | 72 | 34 | 25 | 59 | 41 | 42 | 83 | 18 | 10 | 28 | 66 | 42 | 108 | 7 | 8 | 15 | 204 | 161 | 365 |
| Parkersburg town | 14 | 7 | 21 | 9 | 18 | 27 | 33 | 32 | 65 | 18 | 13 | 31 | 79 | 73 | 152 | 38 | 39 | 77 | 191 | 182 | 373 |
| Beaver Tp., exc. of New Hartford | 11 | 10 | 21 | 9 | 11 | 20 | 19 | 29 | 48 | 4 | 11 | 15 | 43 | 35 | 78 | 11 | 11 | 22 | 97 | 107 | 204 |
| New Hartford town | 5 | 3 | 8 | 1 | ---- | 1 | 2 | 5 | 7 | 1 | 4 | 5 | 22 | 18 | 40 | 17 | 20 | 37 | 48 | 50 | 98 |
| Bennezette township | 10 | 14 | 24 | 11 | 9 | 20 | 26 | 21 | 47 | 9 | 7 | 16 | 58 | 52 | 110 | 28 | 11 | 39 | 142 | 114 | 256 |
| Butler township, exc. of Clarksville | 13 | 6 | 19 | 9 | 12 | 21 | 26 | 20 | 46 | 6 | 9 | 15 | 35 | 39 | 74 | 18 | 13 | 31 | 107 | 99 | 206 |
| Clarksville town | 7 | 6 | 13 | 8 | 12 | 20 | 17 | 10 | 27 | 6 | 6 | 12 | 33 | 37 | 70 | 42 | 37 | 79 | 113 | 108 | 221 |
| Coldwater township, exc. of Greene | 11 | 10 | 21 | 17 | 10 | 27 | 26 | 23 | 49 | 7 | 5 | 12 | 73 | 69 | 142 | 21 | 14 | 35 | 155 | 131 | 286 |
| Greene town | 8 | 4 | 12 | 7 | 10 | 17 | 15 | 19 | 34 | 7 | 11 | 18 | 76 | 99 | 175 | 39 | 47 | 86 | 152 | 190 | 342 |
| Dayton township | 4 | 8 | 12 | 7 | 13 | 20 | 14 | 11 | 25 | 3 | 5 | 8 | 48 | 42 | 90 | 16 | 14 | 30 | 92 | 93 | 185 |
| Fremont township | 21 | 19 | 40 | 29 | 30 | 59 | 55 | 48 | 103 | 19 | 8 | 27 | 51 | 59 | 110 | 17 | 15 | 32 | 192 | 179 | 371 |
| Jackson township, exc. of Allison and Clarksville | 29 | 18 | 47 | 17 | 22 | 39 | 27 | 22 | 49 | 3 | 4 | 7 | 47 | 43 | 90 | 13 | 10 | 23 | 136 | 119 | 255 |
| Jefferson township | 36 | 24 | 60 | 34 | 25 | 59 | 36 | 37 | 73 | 14 | 16 | 30 | 42 | 41 | 83 | 8 | 13 | 21 | 170 | 156 | 326 |
| Madison township | 23 | 25 | 48 | 23 | 34 | 57 | 43 | 47 | 90 | 23 | 23 | 46 | 73 | 51 | 124 | 9 | 8 | 17 | 194 | 188 | 382 |
| Monroe township, exc. of Aplington and Parkersburg | 13 | 22 | 35 | 28 | 29 | 57 | 34 | 47 | 81 | 23 | 17 | 40 | 71 | 57 | 128 | 8 | 8 | 16 | 177 | 180 | 357 |
| Aplington town | 13 | 3 | 16 | 7 | 10 | 17 | 23 | 29 | 52 | 7 | 17 | 24 | 49 | 83 | 132 | 15 | 8 | 23 | 114 | 150 | 264 |
| Pittsford township, exc. of Bristow and Dumont | 8 | 12 | 20 | 14 | 13 | 27 | 27 | 20 | 47 | 8 | 4 | 12 | 46 | 48 | 94 | 13 | 10 | 23 | 116 | 107 | 223 |
| Dumont town | 3 | 3 | 6 | 7 | 3 | 10 | 11 | 14 | 25 | 1 | 3 | 4 | 28 | 32 | 60 | 18 | 16 | 34 | 68 | 71 | 139 |
| Ripley township | 33 | 22 | 55 | 40 | 20 | 60 | 36 | 24 | 60 | 5 | 7 | 12 | 54 | 41 | 95 | 10 | 3 | 13 | 178 | 117 | 295 |
| Shell Rock Tp., exc. of Shell Rock | 3 | 9 | 12 | 8 | 4 | 12 | 12 | 9 | 21 | 6 | 8 | 14 | 34 | 32 | 66 | 20 | 12 | 32 | 83 | 74 | 157 |
| Shell Rock town | ---- | 2 | 2 | ---- | ---- | ---- | 5 | 7 | 12 | 5 | 1 | 6 | 22 | 31 | 53 | 33 | 34 | 67 | 65 | 75 | 140 |
| Washington township | 26 | 29 | 55 | 35 | 25 | 60 | 48 | 39 | 87 | 15 | 12 | 27 | 86 | 80 | 166 | 9 | 6 | 15 | 219 | 191 | 410 |
| West Point township, exc. of Allison and Bristow | 27 | 15 | 42 | 23 | 17 | 40 | 44 | 41 | 85 | 22 | 19 | 41 | 75 | 58 | 133 | 16 | 11 | 27 | 207 | 161 | 368 |
| Allison town | 4 | 4 | 8 | 6 | 7 | 13 | 17 | 17 | 34 | 7 | 4 | 11 | 32 | 36 | 68 | 14 | 18 | 32 | 80 | 86 | 166 |
| Bristow town | ---- | 2 | 2 | 3 | ---- | 3 | 2 | 7 | 9 | 2 | 3 | 5 | 9 | 8 | 17 | 6 | 4 | 10 | 22 | 24 | 46 |
| Total | 360 | 311 | 671 | 386 | 359 | 745 | 639 | 620 | 1,259 | 239 | 227 | 46 | 1,252 | 1,206 | 2,458 | 446 | 390 | 836 | 3,322 | 3,113 | 6,435 |

BUTLER COUNTY—CONTINUED.

**Persons Foreign Born, Classified by Age.**

| Table No. 1 — Townships, Towns, Cities and City Wards | Under 5 Years of Age | | | 5 and Under 10 Years | | | 10 and Under 18 Years | | | 18 and Under 21 Years | | | 21 and Under 45 Years | | | | | 45 Years and Over | | | | | Total all Ages | | |
|---|---|---|---|---|---|---|---|---|---|---|---|---|---|---|---|---|---|---|---|---|---|---|---|---|---|
| | | | | | | | | | | | | | Male | | | | | Male | | | | | | | |
| | Male. | Female. | Total. | Male. | Female. | Total. | Male. | Female. | Total. | Male. | Female. | Total. | Nat. | Un-Nat. | Tot. | Female. | Total. | Nat. | Un-Nat. | Tot. | Female. | Total. | Male. | Female. | Total. |
| Albion township, exc. of Parkersburg | --- | 1 | 1 | 3 | 5 | 8 | 5 | 6 | 11 | 1 | 1 | 2 | 19 | 27 | 46 | 41 | 87 | 28 | 11 | 39 | 29 | 68 | 94 | 83 | 177 |
| Parkersburg town | --- | --- | --- | --- | --- | --- | --- | 2 | 2 | 4 | --- | 4 | 20 | 7 | 27 | 27 | 54 | 81 | 3 | 84 | 84 | 168 | 115 | 113 | 228 |
| Beaver township, exc. of New Hartford | --- | --- | --- | --- | --- | --- | 5 | 2 | 7 | 1 | --- | 1 | 8 | 10 | 18 | 15 | 33 | 22 | 1 | 23 | 15 | 38 | 47 | 32 | 79 |
| New Hartford town | 1 | --- | 1 | 1 | --- | 1 | --- | --- | --- | --- | 1 | 1 | 2 | 3 | 5 | 5 | 10 | 17 | 1 | 18 | 11 | 29 | 25 | 17 | 42 |
| Bennezette township | --- | --- | --- | --- | --- | --- | 3 | 2 | 5 | 3 | 1 | 4 | 9 | 6 | 15 | 17 | 32 | 16 | 2 | 18 | 19 | 37 | 39 | 39 | 78 |
| Butler township, exc. of Clarksville | --- | 1 | 1 | --- | 2 | 2 | 1 | --- | 1 | --- | --- | --- | 14 | --- | 14 | 11 | 25 | 20 | --- | 20 | 12 | 32 | 35 | 26 | 61 |
| Clarksville town | --- | --- | --- | --- | --- | --- | 1 | --- | 1 | --- | --- | --- | 15 | 4 | 19 | 12 | 31 | 34 | 1 | 35 | 30 | 65 | 55 | 42 | 97 |
| Coldwater township, exc. of Greene | --- | --- | --- | --- | 1 | 1 | --- | 3 | 3 | 5 | --- | 5 | 9 | 7 | 16 | 11 | 27 | 22 | 4 | 26 | 28 | 54 | 47 | 43 | 90 |
| Greene town | 1 | --- | 1 | --- | 1 | 1 | --- | --- | --- | 1 | --- | 1 | 11 | 6 | 17 | 9 | 26 | 60 | 1 | 61 | 58 | 119 | 80 | 68 | 148 |
| Dayton township | --- | --- | --- | --- | --- | --- | --- | --- | --- | --- | --- | --- | 8 | 7 | 15 | 7 | 22 | 11 | 1 | 12 | 10 | 22 | 27 | 17 | 44 |
| Fremont township | --- | --- | --- | --- | --- | --- | 1 | 2 | 3 | 1 | 3 | 4 | 24 | 10 | 34 | 23 | 57 | 31 | 5 | 36 | 25 | 61 | 72 | 53 | 125 |
| Jackson township, exc. of Allison and Clarksville | --- | --- | --- | --- | --- | --- | 1 | --- | 1 | 2 | 1 | 3 | 10 | 6 | 16 | 21 | 37 | 18 | 4 | 22 | 12 | 34 | 41 | 34 | 75 |
| Jefferson township | --- | --- | --- | 1 | 2 | 3 | 11 | 8 | 19 | 5 | 1 | 6 | 29 | 13 | 42 | 33 | 75 | 30 | 9 | 39 | 25 | 64 | 98 | 69 | 167 |
| Madison township | 1 | 2 | 3 | 2 | 4 | 6 | 5 | 3 | 8 | 3 | 2 | 5 | 18 | 17 | 35 | 31 | 66 | 38 | 8 | 46 | 36 | 82 | 92 | 78 | 170 |
| Monroe township, exc. of Aplington and Parkersburg | 1 | --- | 1 | 4 | 5 | 9 | 7 | 3 | 10 | 5 | 2 | 7 | 19 | 24 | 43 | 28 | 71 | 38 | 13 | 51 | 42 | 93 | 111 | 80 | 191 |
| Aplington town | --- | --- | --- | --- | --- | --- | --- | --- | --- | --- | --- | --- | 10 | 2 | 12 | 8 | 20 | 51 | 5 | 56 | 69 | 125 | 68 | 77 | 145 |
| Pittsford Tp., exc. of Bristow and Dumont | --- | --- | --- | 1 | --- | 1 | 1 | 4 | 5 | 2 | 1 | 3 | 11 | 1 | 12 | 9 | 21 | 19 | 2 | 21 | 10 | 31 | 37 | 24 | 61 |
| Dumont town | --- | --- | --- | --- | --- | --- | --- | --- | --- | --- | 1 | 1 | 6 | --- | 6 | 2 | 8 | 14 | --- | 14 | 19 | 33 | 20 | 22 | 42 |
| Ripley township | --- | 2 | 2 | 1 | 3 | 4 | 7 | 7 | 14 | 5 | --- | 5 | 29 | 5 | 34 | 33 | 67 | 14 | 10 | 24 | 16 | 40 | 71 | 61 | 132 |
| Shell Rock township, exc. of Shell Rock | --- | --- | --- | 2 | --- | 2 | --- | 1 | 1 | 2 | --- | 2 | 4 | 4 | 8 | 7 | 15 | 15 | 1 | 16 | 8 | 24 | 28 | 16 | 44 |
| Shell Rock town | --- | --- | --- | --- | 2 | 2 | 1 | --- | 1 | 1 | --- | 1 | 0 | 3 | 3 | 8 | 11 | 16 | 0 | 16 | 17 | 33 | 21 | 27 | 48 |
| Washington township | 5 | --- | 5 | 8 | 9 | 17 | 12 | 8 | 20 | 4 | 5 | 9 | 21 | 32 | 53 | 50 | 103 | 29 | 14 | 43 | 37 | 80 | 125 | 109 | 234 |
| West Point township, exc. of Allison and Bristow | --- | --- | --- | 1 | --- | 1 | --- | 3 | 3 | 2 | 1 | 3 | 16 | 4 | 20 | 22 | 42 | 42 | 1 | 43 | 31 | 74 | 66 | 57 | 123 |
| Allison town | --- | --- | --- | --- | --- | --- | 2 | --- | 2 | --- | --- | --- | 5 | 3 | 8 | 9 | 17 | 24 | 1 | 25 | 20 | 45 | 35 | 29 | 64 |
| Bristow town | --- | --- | --- | --- | --- | --- | --- | --- | --- | 2 | --- | 2 | 1 | 1 | 2 | 2 | 4 | 8 | --- | 8 | 6 | 14 | 12 | 8 | 20 |
| Total | 9 | 6 | 15 | 24 | 34 | 58 | 63 | 54 | 117 | 49 | 20 | 69 | 318 | 202 | 520 | 441 | 961 | 698 | 98 | 796 | 669 | 1,465 | 1,461 | 1,224 | 2,685 |

## Total Persons of All Nativities, Classified by Age.

| Townships, Towns, Cities and City Wards | Under 5 Years of Age | | | 5 and Under 10 Years | | | 10 and Under 18 Years | | | 18 and Under 21 Years | | | 21 and Under 45 Years | | | 45 Years and Over | | | Total all Ages | | |
|---|---|---|---|---|---|---|---|---|---|---|---|---|---|---|---|---|---|---|---|---|---|
| | Male. | Female. | Total. | Male. | Female. | Total. | Male. | Female. | Total. | Male. | Female. | Total. | Male. | Female. | Total. | Male. | Female. | Total. | Male. | Female. | Total. |
| Albion Tp., exc. of Parkersburg | 64 | 57 | 121 | 57 | 52 | 109 | 68 | 66 | 134 | 22 | 16 | 38 | 140 | 120 | 260 | 65 | 44 | 109 | 416 | 355 | 771 |
| Parkersburg town | 37 | 29 | 66 | 29 | 34 | 63 | 65 | 67 | 132 | 34 | 26 | 60 | 172 | 182 | 354 | 178 | 174 | 352 | 515 | 512 | 1,027 |
| Beaver Tp., exc. of New Hartford | 54 | 41 | 95 | 53 | 44 | 97 | 66 | 83 | 149 | 19 | 25 | 44 | 135 | 125 | 260 | 73 | 51 | 124 | 400 | 369 | 769 |
| New Hartford town | 19 | 18 | 37 | 16 | 11 | 27 | 33 | 33 | 66 | 8 | 19 | 27 | 74 | 59 | 133 | 92 | 92 | 184 | 242 | 232 | 474 |
| Bennezette township | 50 | 49 | 99 | 48 | 44 | 92 | 84 | 57 | 141 | 30 | 20 | 50 | 159 | 131 | 290 | 77 | 54 | 131 | 448 | 355 | 803 |
| Butler township, exc. of Clarksville | 44 | 36 | 80 | 40 | 32 | 72 | 65 | 59 | 124 | 23 | 19 | 42 | 119 | 120 | 239 | 85 | 46 | 131 | 376 | 312 | 688 |
| Clarksville town | 26 | 25 | 51 | 41 | 38 | 79 | 56 | 54 | 110 | 22 | 20 | 42 | 138 | 171 | 309 | 191 | 183 | 374 | 474 | 491 | 965 |
| Coldwater township, exc. of Greene | 47 | 43 | 90 | 56 | 34 | 90 | 64 | 62 | 126 | 24 | 16 | 40 | 130 | 113 | 243 | 63 | 56 | 119 | 384 | 324 | 708 |
| Greene town | 59 | 44 | 103 | 67 | 53 | 120 | 69 | 81 | 150 | 29 | 38 | 67 | 206 | 238 | 444 | 220 | 211 | 431 | 650 | 665 | 1,315 |
| Dayton township | 42 | 41 | 83 | 37 | 49 | 86 | 63 | 40 | 103 | 16 | 17 | 33 | 117 | 111 | 228 | 64 | 51 | 115 | 339 | 309 | 648 |
| Fremont township | 42 | 37 | 79 | 50 | 47 | 97 | 86 | 67 | 153 | 26 | 22 | 48 | 120 | 108 | 228 | 63 | 50 | 113 | 387 | 331 | 718 |
| Jackson township, exc. of Allison and Clarksville | 62 | 43 | 105 | 49 | 44 | 93 | 58 | 46 | 104 | 19 | 9 | 28 | 125 | 124 | 249 | 68 | 58 | 126 | 381 | 324 | 705 |
| Jefferson township | 56 | 47 | 103 | 48 | 44 | 92 | 55 | 60 | 115 | 21 | 20 | 41 | 113 | 94 | 207 | 52 | 43 | 95 | 345 | 308 | 653 |
| Madison township | 50 | 50 | 100 | 40 | 48 | 88 | 65 | 70 | 135 | 32 | 30 | 62 | 132 | 104 | 236 | 59 | 48 | 107 | 378 | 350 | 728 |
| Monroe township, exc. of Aplington and Parkersburg | 30 | 43 | 73 | 44 | 47 | 91 | 58 | 61 | 119 | 34 | 22 | 56 | 120 | 91 | 211 | 64 | 53 | 117 | 350 | 317 | 667 |
| Aplington town | 33 | 12 | 45 | 19 | 21 | 40 | 28 | 39 | 67 | 13 | 20 | 33 | 66 | 101 | 167 | 75 | 83 | 158 | 234 | 276 | 510 |
| Pittsford township, exc. of Bristow and Dumont | 37 | 41 | 78 | 44 | 46 | 90 | 71 | 60 | 131 | 22 | 18 | 40 | 115 | 98 | 213 | 59 | 40 | 99 | 348 | 303 | 651 |
| Dumont town | 27 | 26 | 53 | 27 | 27 | 54 | 51 | 48 | 99 | 9 | 22 | 31 | 91 | 96 | 187 | 81 | 77 | 158 | 286 | 296 | 582 |
| Ripley township | 50 | 55 | 105 | 60 | 43 | 103 | 89 | 53 | 142 | 17 | 15 | 32 | 110 | 106 | 216 | 47 | 28 | 75 | 373 | 300 | 673 |
| Shell Rock Tp., exc. of Shell Rock | 38 | 48 | 86 | 49 | 36 | 85 | 62 | 61 | 123 | 22 | 22 | 44 | 134 | 112 | 246 | 79 | 56 | 135 | 384 | 335 | 719 |
| Shell Rock town | 31 | 26 | 57 | 32 | 19 | 51 | 38 | 57 | 95 | 29 | 16 | 45 | 122 | 127 | 249 | 161 | 171 | 332 | 413 | 416 | 829 |
| Washington township | 55 | 54 | 109 | 67 | 57 | 124 | 81 | 71 | 152 | 22 | 17 | 39 | 142 | 133 | 275 | 53 | 44 | 97 | 420 | 376 | 796 |
| West Point township, exc. of Allison and Bristow | 50 | 41 | 91 | 49 | 34 | 83 | 68 | 71 | 139 | 38 | 29 | 67 | 121 | 108 | 229 | 79 | 54 | 133 | 405 | 337 | 742 |
| Allison town | 20 | 29 | 49 | 29 | 18 | 47 | 33 | 41 | 74 | 13 | 23 | 36 | 93 | 90 | 183 | 83 | 63 | 146 | 271 | 264 | 535 |
| Bristow town | 11 | 16 | 27 | 19 | 15 | 34 | 27 | 37 | 64 | 10 | 7 | 17 | 46 | 47 | 93 | 52 | 51 | 103 | 165 | 173 | 338 |
| Total | 1,034 | 951 | 1,985 | 1,070 | 937 | 2,007 | 1,503 | 1,444 | 2,947 | 554 | 508 | 1,062 | 3 040 | 2,909 | 5,949 | 2,183 | 1,881 | 4,064 | 9,384 | 8,630 | 18,014 |

# CALHOUN COUNTY.

**Persons Native Born of Native Parents, Classified by Age.**

| Table No. 1 | Under 5 Years of Age | | | 5 and Under 10 Years | | | 10 and Under 18 Years | | | 18 and Under 21 Years | | | 21 and Under 45 Years | | | 45 Years and Over | | | Total all Ages | | |
|---|---|---|---|---|---|---|---|---|---|---|---|---|---|---|---|---|---|---|---|---|---|
| Townships, Towns, Cities and City Wards | Male. | Female. | Total. | Male. | Female. | Total. | Male. | Female. | Total. | Male. | Female. | Total. | Male. | Female. | Total. | Male. | Female. | Total. | Male. | Female. | Total. |
| Butler township, exc. of Jolley and Pomeroy | 24 | 28 | 52 | 22 | 22 | 44 | 30 | 19 | 49 | 3 | 3 | 6 | 17 | 16 | 33 | 6 | 4 | 10 | 102 | 92 | 194 |
| Jolley town | 11 | 15 | 26 | 6 | 9 | 15 | 21 | 14 | 35 | 4 | 7 | 11 | 36 | 27 | 63 | 8 | 4 | 12 | 86 | 76 | 162 |
| Pomeroy town | 19 | 30 | 49 | 32 | 17 | 49 | 36 | 37 | 73 | 13 | 10 | 23 | 52 | 54 | 106 | 27 | 26 | 53 | 179 | 174 | 353 |
| Calhoun township | 25 | 20 | 45 | 25 | 22 | 47 | 30 | 30 | 60 | 10 | 11 | 21 | 64 | 57 | 121 | 26 | 24 | 50 | 180 | 164 | 344 |
| Cedar township, exc. of Rinard and Somers | 29 | 44 | 73 | 46 | 28 | 74 | 48 | 48 | 96 | 14 | 22 | 36 | 91 | 74 | 165 | 33 | 21 | 54 | 261 | 237 | 498 |
| Rinard town | 6 | 9 | 15 | 6 | 15 | 21 | 18 | 12 | 30 | 3 | 4 | 7 | 13 | 21 | 34 | 10 | 13 | 23 | 56 | 74 | 130 |
| Somers town | 6 | 12 | 18 | 5 | 4 | 9 | 11 | 9 | 20 | 6 | 5 | 11 | 27 | 24 | 51 | 15 | 10 | 25 | 70 | 64 | 134 |
| Center township | 36 | 23 | 59 | 26 | 20 | 46 | 31 | 39 | 70 | 13 | 13 | 26 | 50 | 46 | 96 | 16 | 16 | 32 | 172 | 157 | 329 |
| Elm Grove township, exc. of Yetter | 29 | 29 | 58 | 30 | 26 | 56 | 28 | 28 | 56 | 15 | 5 | 20 | 73 | 56 | 129 | 23 | 16 | 39 | 198 | 160 | 358 |
| Yetter town | 2 | 4 | 6 | 4 | 4 | 8 | 8 | 9 | 17 | 2 | 4 | 6 | 16 | 10 | 26 | 4 | 9 | 13 | 36 | 40 | 76 |
| Garfield township, exc. of Lytton | 29 | 23 | 52 | 34 | 24 | 58 | 52 | 41 | 93 | 14 | 14 | 28 | 66 | 61 | 127 | 28 | 10 | 38 | 223 | 173 | 396 |
| Lytton town, part of (see Sac Co.) | 1 | ---- | 1 | 1 | ---- | 1 | ---- | ---- | ---- | 1 | 2 | 3 | 1 | 2 | 3 | 4 | ---- | 4 | 8 | 4 | 12 |
| Greenfield township, exc. of Knierim | 22 | 36 | 58 | 28 | 23 | 51 | 28 | 23 | 51 | 13 | 9 | 22 | 52 | 44 | 96 | 16 | 19 | 35 | 159 | 154 | 313 |
| Knierim town | 4 | 7 | 11 | 6 | 10 | 16 | 6 | 9 | 15 | 2 | 3 | 5 | 16 | 10 | 26 | 4 | 2 | 6 | 38 | 41 | 79 |
| Jackson township | 30 | 29 | 59 | 37 | 21 | 58 | 45 | 33 | 78 | 10 | 13 | 23 | 67 | 59 | 126 | 32 | 17 | 49 | 221 | 172 | 393 |
| Lake City (township) | *79* | *100* | *179* | *84* | *94* | *178* | *121* | *162* | *283* | *41* | *50* | *91* | *252* | *275* | *527* | *252* | *263* | *515* | *829* | *944* | *1,773* |
| Ward 1 | 19 | 31 | 50 | 22 | 25 | 47 | 28 | 44 | 72 | 13 | 14 | 27 | 69 | 68 | 137 | 69 | 72 | 141 | 220 | 254 | 474 |
| Ward 2 | 24 | 24 | 48 | 27 | 31 | 58 | 51 | 43 | 94 | 12 | 9 | 21 | 59 | 86 | 145 | 69 | 72 | 141 | 242 | 265 | 507 |
| Ward 3 | 12 | 18 | 30 | 13 | 16 | 29 | 19 | 19 | 38 | 5 | 13 | 18 | 59 | 49 | 108 | 45 | 49 | 94 | 153 | 164 | 317 |
| Ward 4 | 24 | 27 | 51 | 22 | 22 | 44 | 23 | 56 | 79 | 11 | 14 | 25 | 65 | 72 | 137 | 69 | 70 | 139 | 214 | 261 | 475 |
| Lake Creek township | 42 | 38 | 80 | 28 | 19 | 47 | 39 | 36 | 75 | 14 | 15 | 29 | 89 | 67 | 156 | 37 | 21 | 58 | 249 | 196 | 445 |
| Lincoln township, exc. of Manson | 27 | 41 | 68 | 29 | 28 | 57 | 27 | 37 | 64 | 6 | 9 | 15 | 40 | 51 | 91 | 17 | 14 | 31 | 146 | 180 | 326 |
| Manson town | 45 | 30 | 75 | 28 | 43 | 71 | 56 | 55 | 111 | 24 | 22 | 46 | 101 | 119 | 220 | 88 | 87 | 175 | 342 | 356 | 698 |
| Logan township | 28 | 35 | 63 | 33 | 20 | 53 | 44 | 43 | 87 | 13 | 9 | 22 | 71 | 52 | 123 | 33 | 16 | 49 | 222 | 175 | 397 |
| Reading Tp., exc. of Farnhamville | 23 | 18 | 41 | 18 | 25 | 43 | 27 | 34 | 61 | 10 | 9 | 19 | 50 | 48 | 98 | 31 | 21 | 52 | 159 | 155 | 314 |
| Farnhamville town | 9 | 15 | 24 | 14 | 18 | 32 | 21 | 24 | 45 | 7 | 9 | 16 | 30 | 25 | 55 | 27 | 25 | 52 | 108 | 116 | 224 |
| Sherman township, exc. of Pomeroy | 30 | 29 | 59 | 23 | 18 | 41 | 28 | 21 | 49 | 10 | 3 | 13 | 31 | 33 | 64 | 8 | 2 | 10 | 130 | 106 | 236 |
| Twin Lake township, exc. of Rockwell City | 34 | 35 | 69 | 22 | 30 | 52 | 42 | 44 | 86 | 17 | 16 | 33 | 81 | 59 | 140 | 24 | 16 | 40 | 220 | 200 | 420 |
| Rockwell City town | 67 | 60 | 127 | 76 | 61 | 137 | 96 | 94 | 190 | 35 | 63 | 98 | 215 | 227 | 442 | 164 | 133 | 297 | 653 | 638 | 1,291 |
| Union township, exc. of Lohrville | 28 | 37 | 65 | 21 | 25 | 46 | 30 | 23 | 53 | 10 | 7 | 17 | 60 | 49 | 109 | 17 | 13 | 30 | 166 | 154 | 320 |
| Lohrville town | 19 | 23 | 42 | 17 | 27 | 44 | 36 | 27 | 63 | 17 | 15 | 32 | 83 | 74 | 157 | 52 | 63 | 115 | 224 | 229 | 453 |
| Williams township | 33 | 20 | 53 | 27 | 15 | 42 | 36 | 16 | 52 | 16 | 7 | 23 | 31 | 28 | 59 | 15 | 9 | 24 | 158 | 95 | 253 |
| Total | 737 | 790 | 1,527 | 728 | 668 | 1,396 | 995 | 967 | 1,962 | 343 | 359 | 702 | 1,775 | 1,668 | 3,443 | 1,017 | 874 | 1,891 | 5,595 | 5,326 | 10,921 |

**Persons Native Born of Foreign or Mixed Parentage, Classified by Age.**

| | | | | | | | | | | | | | | | | | | | | | |
|---|---|---|---|---|---|---|---|---|---|---|---|---|---|---|---|---|---|---|---|---|---|
| Butler township, exc. of Jolley and Pomeroy | 15 | 11 | 26 | 18 | 14 | 32 | 45 | 29 | 74 | 22 | 10 | 32 | 62 | 53 | 115 | 12 | 7 | 19 | 174 | 124 | 298 |
| Jolley town | 2 | 2 | 4 | 3 | 3 | 6 | 5 | 4 | 9 | ---- | 2 | 2 | 13 | 18 | 31 | 6 | 5 | 11 | 29 | 34 | 63 |
| Pomeroy town | 10 | 9 | 19 | 24 | 9 | 33 | 38 | 37 | 75 | 17 | 19 | 36 | 78 | 79 | 157 | 24 | 20 | 44 | 191 | 173 | 364 |
| Calhoun township | 2 | 4 | 6 | 5 | 2 | 7 | 6 | 8 | 14 | 2 | 4 | 6 | 23 | 25 | 48 | 11 | 8 | 19 | 49 | 51 | 100 |
| Cedar township, exc. of Rinard and Somers | 4 | 7 | 11 | 8 | 7 | 15 | 15 | 9 | 24 | 4 | 5 | 9 | 43 | 40 | 83 | 13 | 10 | 23 | 87 | 78 | 165 |
| Rinard town | ---- | ---- | ---- | ---- | 2 | 2 | 1 | 1 | 2 | ---- | ---- | ---- | 7 | 3 | 10 | 3 | 3 | 6 | 11 | 9 | 20 |
| Somers town | 2 | ---- | 2 | 1 | 5 | 6 | 1 | 7 | 8 | ---- | 1 | 1 | 6 | 8 | 14 | 2 | 3 | 5 | 12 | 24 | 36 |
| Center township | 7 | 12 | 19 | 11 | 14 | 25 | 25 | 12 | 37 | 9 | 4 | 13 | 54 | 52 | 106 | 15 | 9 | 24 | 121 | 103 | 224 |
| Elm Grove township, exc. of Yetter | 8 | 4 | 12 | 7 | 5 | 12 | 10 | 11 | 21 | 6 | 6 | 12 | 41 | 36 | 77 | 11 | 10 | 21 | 83 | 72 | 155 |
| Yetter town | ---- | 2 | 2 | 6 | 4 | 10 | 3 | 2 | 5 | ---- | 1 | 1 | 9 | 10 | 19 | 3 | 1 | 4 | 21 | 20 | 41 |
| Garfield township, exc. of Lytton | 6 | 4 | 10 | 5 | 9 | 14 | 17 | 13 | 30 | 6 | 3 | 9 | 34 | 28 | 62 | 10 | 7 | 17 | 78 | 64 | 142 |
| Lytton town, part of (see Sac County) | 2 | ---- | 2 | ---- | ---- | ---- | ---- | ---- | ---- | ---- | 2 | 2 | ---- | ---- | ---- | 2 | ---- | 2 | 4 | 2 | 6 |
| Greenfield township, exc. of Knierim | 7 | 8 | 15 | 11 | 19 | 30 | 26 | 29 | 55 | 10 | 11 | 21 | 54 | 49 | 103 | 13 | 3 | 16 | 121 | 119 | 240 |
| Knierim town | ---- | 2 | 2 | 4 | 1 | 5 | 10 | 7 | 17 | 1 | 6 | 7 | 17 | 19 | 36 | 9 | 4 | 13 | 41 | 39 | 80 |
| Jackson township | 1 | 5 | 6 | 6 | 7 | 13 | 16 | 11 | 27 | 3 | 5 | 8 | 29 | 42 | 71 | 11 | 9 | 20 | 66 | 79 | 145 |
| Lake City (township) | 8 | 6 | *14* | *14* | 3 | *17* | *24* | *20* | *44* | *10* | *10* | *20* | *54* | *78* | *132* | *56* | *44* | *100* | *166* | *161* | *327* |
| Ward 1 | ---- | 1 | 1 | 2 | 2 | 4 | 4 | 3 | 7 | 1 | 2 | 3 | 10 | 15 | 25 | 15 | 11 | 26 | 32 | 34 | 66 |
| Ward 2 | 1 | 2 | 3 | 7 | 1 | 8 | 5 | 8 | 13 | 1 | 2 | 3 | 16 | 22 | 38 | 15 | 15 | 30 | 46 | 50 | 95 |
| Ward 3 | 5 | 1 | 6 | 3 | ---- | 3 | 4 | 4 | 8 | 3 | 2 | 5 | 14 | 13 | 27 | 8 | 6 | 14 | 37 | 26 | 63 |
| Ward 4 | 2 | 2 | 4 | 2 | ---- | 2 | 11 | 5 | 16 | 5 | 4 | 9 | 14 | 28 | 42 | 18 | 12 | 30 | 52 | 51 | 103 |
| Lake Creek township | 3 | 1 | 4 | 2 | 1 | 3 | 8 | 2 | 10 | 1 | 2 | 3 | 24 | 34 | 58 | 6 | 18 | 24 | 44 | 58 | 102 |
| Lincoln township, exc. of Manson | 8 | 10 | 18 | 11 | 9 | 20 | 22 | 15 | 37 | 4 | 6 | 10 | 67 | 49 | 116 | 18 | 19 | 37 | 130 | 108 | 238 |
| Manson town | 10 | 8 | 18 | 14 | 11 | 25 | 41 | 34 | 75 | 16 | 16 | 32 | 101 | 102 | 203 | 39 | 44 | 83 | 221 | 215 | 436 |
| Logan township | 11 | 8 | 19 | 10 | 9 | 19 | 23 | 21 | 44 | 11 | 2 | 13 | 34 | 46 | 80 | 12 | 7 | 19 | 101 | 93 | 194 |
| Reading Tp., exc. of Farnhamville | 20 | 15 | 35 | 21 | 15 | 36 | 23 | 26 | 49 | 8 | 8 | 16 | 29 | 28 | 57 | 8 | 6 | 14 | 109 | 98 | 207 |
| Farnhamville town | 5 | 2 | 7 | 3 | 1 | 4 | 2 | 3 | 5 | ---- | 2 | 2 | 31 | 24 | 55 | 4 | 8 | 12 | 45 | 40 | 85 |
| Sherman township, exc. of Pomeroy | 17 | 10 | 27 | 21 | 23 | 44 | 26 | 34 | 60 | 14 | 10 | 24 | 81 | 60 | 141 | 11 | 8 | 19 | 170 | 145 | 315 |
| Twin Lake township, exc. of Rockwell City | 4 | 1 | 5 | 4 | 4 | 8 | 12 | 3 | 15 | 7 | 7 | 14 | 36 | 34 | 70 | 13 | 16 | 29 | 76 | 65 | 141 |
| Rockwell City town | 14 | 15 | 29 | 19 | 26 | 45 | 26 | 30 | 56 | 15 | 15 | 30 | 91 | 92 | 183 | 48 | 40 | 88 | 213 | 218 | 431 |
| Union township, exc. of Lohrville | 3 | 2 | 5 | 4 | 4 | 8 | 7 | 10 | 17 | 2 | 4 | 6 | 30 | 39 | 69 | 10 | 11 | 21 | 56 | 70 | 126 |
| Lohrville town | 5 | 5 | 10 | 3 | 6 | 9 | 8 | 11 | 19 | 2 | 4 | 6 | 34 | 41 | 75 | 29 | 17 | 46 | 81 | 84 | 165 |
| Williams township | 12 | 3 | 15 | 10 | 12 | 22 | 26 | 21 | 47 | 9 | 15 | 24 | 74 | 44 | 118 | 14 | 13 | 27 | 145 | 108 | 253 |
| Total | 186 | 156 | 342 | 245 | 225 | 470 | 466 | 410 | 876 | 179 | 180 | 359 | 1,156 | 1,133 | 2,289 | 413 | 350 | 763 | 2,645 | 2,454 | 5,099 |

## CALHOUN COUNTY—CONTINUED.

**Persons Foreign Born, Classified by Age.**

| Table No. 1 — Townships, Towns, Cities and City Wards | Under 5 Years of Age | | | 5 and Under 10 Years | | | 10 and Under 18 Years | | | 18 and Under 21 Years | | | 21 and Under 45 Years | | | | | 45 Years and Over | | | | | Total all Ages | | |
|---|---|---|---|---|---|---|---|---|---|---|---|---|---|---|---|---|---|---|---|---|---|---|---|---|---|
| | | | | | | | | | | | | | Male | | | | | Male | | | | | | | |
| | Male. | Female. | Total. | Male. | Female. | Total. | Male. | Female. | Total. | Male. | Female. | Total. | Nat. | Un-Nat. | Tot. | Female. | Total. | Nat. | Un-Nat. | Tot. | Female. | Total. | Male. | Female. | Total. |
| Butler Tp., exc. of Jolley and Pomeroy | --- | --- | --- | --- | 1 | 1 | 3 | 4 | 7 | 2 | --- | 2 | 17 | 5 | 22 | 18 | 40 | 27 | 3 | 30 | 20 | 50 | 57 | 43 | 100 |
| Jolley town | --- | --- | --- | --- | --- | --- | --- | --- | --- | --- | --- | --- | 6 | 3 | 9 | 4 | 13 | 3 | --- | 3 | 5 | 8 | 12 | 9 | 21 |
| Pomeroy town | --- | --- | --- | 2 | --- | 2 | 1 | 2 | 3 | 1 | 1 | 2 | 18 | 5 | 23 | 18 | 41 | 84 | 1 | 85 | 85 | 170 | 112 | 106 | 218 |
| Calhoun township | --- | --- | --- | --- | --- | --- | --- | --- | --- | --- | --- | --- | 4 | --- | 4 | 3 | 7 | 6 | --- | 6 | 2 | 8 | 10 | 5 | 15 |
| Cedar Tp., exc. of Rinard and Somers | --- | --- | --- | --- | --- | --- | --- | --- | --- | --- | --- | --- | 3 | 8 | 11 | 8 | 19 | 12 | 2 | 14 | 10 | 24 | 25 | 18 | 43 |
| Rinard town | --- | --- | --- | --- | --- | --- | --- | --- | --- | --- | --- | --- | --- | --- | --- | --- | --- | 2 | 1 | 3 | 3 | 6 | 3 | 3 | 6 |
| Somers town | --- | --- | --- | --- | --- | --- | --- | --- | --- | --- | --- | --- | 1 | --- | 1 | 1 | 2 | 5 | --- | 5 | 1 | 6 | 6 | 2 | 8 |
| Center township | --- | --- | --- | --- | --- | --- | 1 | --- | 1 | 1 | --- | 1 | 6 | 2 | 8 | 11 | 19 | 28 | 2 | 30 | 19 | 49 | 40 | 30 | 70 |
| Elm Grove township, exc. of Yetter | --- | --- | --- | --- | --- | --- | 1 | --- | 1 | 3 | 1 | 4 | 5 | 5 | 10 | 5 | 15 | 15 | 2 | 17 | 14 | 31 | 31 | 20 | 51 |
| Yetter town | --- | --- | --- | --- | --- | --- | --- | --- | --- | --- | --- | --- | 5 | 1 | 6 | --- | 6 | 5 | --- | 5 | 4 | 9 | 11 | 4 | 15 |
| Garfield township, exc. of Lytton | --- | 1 | 1 | 1 | --- | 1 | 2 | 1 | 3 | 1 | 2 | 3 | 6 | 1 | 7 | 9 | 16 | 13 | 3 | 16 | 8 | 24 | 27 | 21 | 48 |
| Lytton town, part of (see Sac. Co.) | --- | --- | --- | --- | --- | --- | --- | --- | --- | --- | --- | --- | --- | --- | --- | 1 | 1 | 3 | 2 | 5 | 3 | 8 | 5 | 4 | 9 |
| Greenfield township, exc. of Krierim | --- | --- | --- | --- | 1 | 1 | 2 | 2 | 4 | 2 | 2 | 4 | 17 | 11 | 28 | 15 | 43 | 20 | --- | 20 | 21 | 41 | 52 | 41 | 93 |
| Knierim town | --- | 1 | 1 | 2 | --- | 2 | --- | --- | --- | --- | --- | --- | 2 | 2 | 4 | 4 | 8 | 14 | --- | 14 | 9 | 23 | 20 | 14 | 34 |
| Jackson township | --- | --- | --- | --- | --- | --- | --- | --- | --- | --- | 1 | 1 | 4 | --- | 4 | 1 | 5 | 11 | --- | 11 | 7 | 18 | 15 | 9 | 24 |
| Lake City (township) | --- | --- | --- | 2 | --- | 2 | 1 | --- | 1 | 3 | --- | 3 | 9 | 6 | 15 | 11 | 26 | 47 | 2 | 49 | 43 | 92 | 70 | 54 | 124 |
| Ward 1 | --- | --- | --- | 2 | --- | 2 | --- | --- | --- | --- | --- | --- | 1 | 1 | 2 | 1 | 3 | 11 | --- | 11 | 12 | 23 | 15 | 13 | 28 |
| Ward 2 | --- | --- | --- | --- | --- | --- | 1 | --- | 1 | 1 | --- | 1 | 2 | 1 | 3 | 2 | 5 | 8 | --- | 8 | 8 | 16 | 13 | 10 | 23 |
| Ward 3 | --- | --- | --- | --- | --- | --- | --- | --- | --- | 2 | --- | 2 | 4 | 4 | 8 | 4 | 12 | 8 | 1 | 9 | 8 | 17 | 19 | 12 | 31 |
| Ward 4 | --- | --- | --- | --- | --- | --- | --- | --- | --- | --- | --- | --- | 2 | --- | 2 | 4 | 6 | 20 | 1 | 21 | 15 | 36 | 23 | 19 | 42 |
| Lake Creek township | --- | --- | --- | --- | --- | --- | --- | --- | --- | --- | --- | --- | 4 | --- | 4 | 2 | 6 | 6 | --- | 6 | 6 | 12 | 10 | 8 | 18 |
| Lincoln township, exc. of Manson | --- | --- | --- | --- | --- | --- | --- | --- | --- | --- | 1 | 1 | 6 | 2 | 8 | 9 | 17 | 27 | --- | 27 | 14 | 41 | 35 | 24 | 59 |
| Manson town | --- | --- | --- | --- | --- | --- | --- | --- | --- | --- | --- | --- | 15 | 3 | 18 | 13 | 31 | 73 | --- | 73 | 71 | 144 | 91 | 84 | 175 |
| Logan township | --- | --- | --- | 1 | 2 | 3 | --- | --- | --- | 1 | --- | 1 | 13 | 7 | 20 | 5 | 25 | 15 | 3 | 18 | 19 | 37 | 40 | 26 | 66 |
| Reading township, exc. of Farnhamville | --- | --- | --- | --- | 1 | 1 | --- | 3 | 3 | 2 | 1 | 3 | 18 | 12 | 30 | 21 | 51 | 22 | 2 | 24 | 14 | 38 | 56 | 40 | 96 |
| Farnhamville town | --- | --- | --- | --- | --- | --- | 2 | --- | 2 | --- | --- | --- | 4 | --- | 4 | 6 | 10 | 20 | --- | 20 | 14 | 34 | 26 | 20 | 46 |
| Sherman township, exc. of Pomeroy | --- | --- | --- | --- | --- | --- | 4 | 3 | 7 | --- | --- | --- | 19 | 1 | 20 | 21 | 41 | 28 | 1 | 29 | 22 | 51 | 53 | 46 | 99 |
| Twin Lake township, exc. of Rockwell City | --- | --- | --- | --- | --- | --- | --- | --- | --- | 1 | --- | 1 | 1 | 2 | 3 | 2 | 5 | 15 | --- | 15 | 6 | 21 | 19 | 8 | 27 |
| Rockwell City town | 2 | --- | 2 | 1 | 1 | 2 | --- | --- | --- | 1 | --- | 1 | 14 | 14 | 28 | 25 | 53 | 41 | 2 | 43 | 41 | 84 | 75 | 67 | 142 |
| Union township, exc. of Lohrville | --- | --- | --- | --- | --- | --- | --- | --- | --- | --- | 1 | 1 | 2 | 1 | 3 | 3 | 6 | 10 | --- | 10 | 9 | 19 | 13 | 13 | 26 |
| Lohrville town | --- | --- | --- | --- | --- | --- | 1 | 1 | 2 | 1 | --- | 1 | 7 | 14 | 21 | 8 | 29 | 23 | 2 | 25 | 21 | 46 | 48 | 30 | 78 |
| Williams township | --- | --- | --- | --- | 1 | 1 | 2 | 1 | 3 | 1 | --- | 1 | 11 | 9 | 20 | 13 | 33 | 25 | --- | 25 | 14 | 39 | 48 | 29 | 77 |
| Total | 2 | 2 | 4 | 9 | 7 | 16 | 20 | 17 | 37 | 20 | 10 | 30 | 217 | 114 | 331 | 237 | 568 | 600 | 28 | 628 | 505 | 1,133 | 1,010 | 778 | 1,788 |

**Total Persons of All Nativities, Classified by Age.**

| Townships, Towns, Cities and City Wards | Under 5 Years of Age | | | 5 and Under 10 Years | | | 10 and Under 18 Years | | | 18 and Under 21 Years | | | 21 and Under 45 Years | | | 45 Years and Over | | | Total all Ages | | |
|---|---|---|---|---|---|---|---|---|---|---|---|---|---|---|---|---|---|---|---|---|---|
| | Male. | Female. | Total. | Male. | Female. | Total. | Male. | Female. | Total. | Male. | Female. | Total. | Male. | Female. | Total. | Male. | Female. | Total. | Male. | Female. | Total. |
| Butler township, exc. of Jolley and Pomeroy | 39 | 39 | 78 | 40 | 37 | 77 | 78 | 52 | 130 | 27 | 13 | 40 | 101 | 87 | 188 | 48 | 31 | 79 | 333 | 259 | 592 |
| Jolley town | 13 | 17 | 30 | 9 | 12 | 21 | 26 | 18 | 44 | 4 | 9 | 13 | 58 | 49 | 107 | 17 | 14 | 31 | 127 | 119 | 246 |
| Pomeroy town | 29 | 39 | 68 | 58 | 26 | 84 | 75 | 76 | 151 | 31 | 30 | 61 | 153 | 151 | 304 | 136 | 131 | 267 | 482 | 453 | 935 |
| Calhoun township | 27 | 24 | 51 | 30 | 24 | 54 | 36 | 38 | 74 | 12 | 15 | 27 | 91 | 85 | 176 | 43 | 34 | 77 | 239 | 220 | 459 |
| Cedar township, exc. of Rinard and Somers | 33 | 51 | 84 | 54 | 35 | 89 | 63 | 57 | 120 | 18 | 27 | 45 | 145 | 122 | 267 | 60 | 41 | 101 | 373 | 333 | 706 |
| Rinard town | 6 | 9 | 15 | 6 | 17 | 23 | 19 | 13 | 32 | 3 | 4 | 7 | 20 | 24 | 44 | 16 | 19 | 35 | 70 | 86 | 156 |
| Somers town | 8 | 12 | 20 | 6 | 9 | 15 | 12 | 16 | 28 | 6 | 6 | 12 | 34 | 33 | 67 | 22 | 14 | 36 | 88 | 90 | 178 |
| Center township | 43 | 35 | 78 | 37 | 34 | 71 | 57 | 51 | 108 | 23 | 17 | 40 | 112 | 109 | 221 | 61 | 44 | 105 | 333 | 290 | 623 |
| Elm Grove Tp., exc. of Yetter | 37 | 33 | 70 | 37 | 31 | 68 | 39 | 39 | 78 | 24 | 12 | 36 | 124 | 97 | 221 | 51 | 40 | 91 | 312 | 252 | 564 |
| Yetter town | 2 | 6 | 8 | 10 | 8 | 18 | 11 | 11 | 22 | 2 | 5 | 7 | 31 | 20 | 51 | 12 | 14 | 26 | 68 | 64 | 132 |
| Garfield township, exc. of Lytton | 35 | 28 | 63 | 40 | 33 | 73 | 71 | 55 | 126 | 21 | 19 | 40 | 107 | 98 | 205 | 54 | 25 | 79 | 328 | 258 | 586 |
| Lytton town, part of (see Sac County) | 3 | 0 | 3 | 1 | 0 | 1 | ---- | ---- | ---- | 1 | 4 | 5 | 1 | 3 | 4 | 11 | 3 | 14 | 17 | 10 | 27 |
| Greenfield township, exc. of Knierim | 29 | 44 | 73 | 39 | 43 | 82 | 56 | 54 | 110 | 25 | 22 | 47 | 134 | 108 | 242 | 49 | 43 | 92 | 332 | 314 | 646 |
| Knierim town | 4 | 10 | 14 | 12 | 11 | 23 | 16 | 16 | 32 | 3 | 9 | 12 | 37 | 33 | 70 | 27 | 15 | 42 | 99 | 94 | 193 |
| Jackson township | 31 | 34 | 65 | 43 | 28 | 71 | 61 | 44 | 105 | 13 | 19 | 32 | 100 | 102 | 202 | 54 | 33 | 87 | 302 | 260 | 562 |
| Lake City (township) | *87* | *106* | *193* | *100* | *97* | *197* | *146* | *182* | *328* | *54* | *60* | *114* | *321* | *364* | *685* | *357* | *350* | *707* | *1,065* | *1,159* | *2,224* |
| Ward 1 | 19 | 32 | 51 | 26 | 27 | 53 | 32 | 47 | 79 | 14 | 16 | 30 | 81 | 84 | 165 | 95 | 95 | 190 | 267 | 301 | 568 |
| Ward 2 | 25 | 26 | 51 | 34 | 32 | 66 | 57 | 51 | 108 | 14 | 11 | 25 | 78 | 110 | 188 | 92 | 95 | 187 | 300 | 325 | 625 |
| Ward 3 | 17 | 19 | 36 | 16 | 16 | 32 | 23 | 23 | 46 | 10 | 15 | 25 | 81 | 66 | 147 | 62 | 63 | 125 | 209 | 202 | 411 |
| Ward 4 | 26 | 29 | 55 | 24 | 22 | 46 | 34 | 61 | 95 | 16 | 18 | 34 | 81 | 104 | 185 | 108 | 97 | 205 | 289 | 331 | 620 |
| Lake Creek township | 45 | 39 | 84 | 30 | 20 | 50 | 47 | 38 | 85 | 15 | 17 | 32 | 117 | 103 | 220 | 49 | 45 | 94 | 303 | 262 | 565 |
| Lincoln township, exc. of Manson | 35 | 51 | 86 | 40 | 37 | 77 | 49 | 52 | 101 | 10 | 16 | 26 | 115 | 109 | 224 | 62 | 47 | 109 | 311 | 312 | 623 |
| Manson town | 55 | 38 | 93 | 42 | 54 | 96 | 97 | 89 | 186 | 40 | 38 | 78 | 220 | 234 | 454 | 200 | 202 | 402 | 654 | 655 | 1,309 |
| Logan township | 39 | 43 | 82 | 44 | 31 | 75 | 67 | 64 | 131 | 25 | 11 | 36 | 125 | 103 | 228 | 63 | 42 | 105 | 363 | 294 | 657 |
| Reading township, exc. of Farnhamville | 43 | 33 | 76 | 39 | 41 | 80 | 50 | 63 | 113 | 20 | 18 | 38 | 109 | 97 | 206 | 63 | 41 | 104 | 324 | 293 | 617 |
| Farnhamville town | 14 | 17 | 31 | 17 | 19 | 36 | 25 | 27 | 52 | 7 | 11 | 18 | 65 | 55 | 120 | 51 | 47 | 98 | 179 | 176 | 355 |
| Sherman township, exc. of Pomeroy | 47 | 39 | 86 | 44 | 41 | 85 | 58 | 58 | 116 | 24 | 13 | 37 | 132 | 114 | 246 | 48 | 32 | 80 | 353 | 297 | 650 |
| Twin Lake township, exc. of Rockwell City | 38 | 36 | 74 | 26 | 34 | 60 | 54 | 47 | 101 | 25 | 23 | 48 | 120 | 95 | 215 | 52 | 38 | 90 | 315 | 273 | 588 |
| Rockwell City town | 83 | 75 | 158 | 96 | 88 | 184 | 122 | 124 | 246 | 51 | 78 | 129 | 334 | 344 | 678 | 255 | 214 | 469 | 941 | 923 | 1,864 |
| Union township, exc. of Lohrville | 31 | 39 | 70 | 25 | 29 | 54 | 37 | 33 | 70 | 12 | 12 | 24 | 93 | 91 | 184 | 37 | 33 | 70 | 235 | 237 | 472 |
| Lohrville town | 24 | 28 | 52 | 20 | 33 | 53 | 45 | 39 | 84 | 20 | 19 | 39 | 138 | 123 | 261 | 106 | 101 | 207 | 353 | 343 | 696 |
| Williams township | 45 | 23 | 68 | 37 | 28 | 65 | 64 | 38 | 102 | 26 | 22 | 48 | 125 | 85 | 210 | 54 | 36 | 90 | 351 | 232 | 583 |
| Total | 925 | 948 | 1,873 | 982 | 900 | 1,882 | 1,481 | 1,394 | 2,875 | 542 | 549 | 1,091 | 3,262 | 3,038 | 6,300 | 2,058 | 1,729 | 3,787 | 9,250 | 8,558 | 17,808 |

# CARROLL COUNTY.

## Persons Native Born of Native Parents, Classified by Age.

| Table No. 1 | Under 5 Years of Age | | | 5 and Under 10 Years | | | 10 and Under 18 Years | | | 18 and Under 21 Years | | | 21 and Under 45 Years | | | 45 Years and Over | | | Total all Ages | | |
|---|---|---|---|---|---|---|---|---|---|---|---|---|---|---|---|---|---|---|---|---|---|
| Townships, Towns, Cities and City Wards | Male. | Female. | Total. | Male. | Female. | Total. | Male. | Female. | Total. | Male. | Female. | Total. | Male. | Female. | Total. | Male. | Female | Total. | Male. | Female. | Total. |
| Arcadia township, exc. of Arcadia | 20 | 25 | 45 | 17 | 14 | 31 | 16 | 19 | 35 | 3 | 7 | 10 | 10 | 10 | 20 | 3 | 2 | 5 | 69 | 77 | 146 |
| Arcadia town | 11 | 13 | 24 | 9 | 12 | 21 | 16 | 8 | 24 | 1 | 2 | 3 | 2 | 6 | 8 | ----- | 2 | 2 | 39 | 43 | 82 |
| Carroll city | *136* | *134* | *270* | *146* | *142* | *288* | *182* | *205* | *387* | *43* | *58* | *101* | *327* | *342* | *669* | *150* | *142* | *292* | *984* | *1,023* | *2,007* |
| Ward 1 | 35 | 32 | 67 | 44 | 30 | 74 | 51 | 56 | 107 | 9 | 15 | 24 | 114 | 111 | 225 | 59 | 50 | 109 | 312 | 294 | 606 |
| Ward 2 | 51 | 44 | 95 | 63 | 53 | 116 | 65 | 59 | 124 | 20 | 15 | 35 | 127 | 133 | 260 | 66 | 76 | 142 | 392 | 380 | 772 |
| Ward 3 | 31 | 30 | 61 | 23 | 37 | 60 | 35 | 48 | 83 | 7 | 16 | 23 | 45 | 40 | 85 | 15 | 9 | 24 | 156 | 180 | 336 |
| Ward 4 | 19 | 28 | 47 | 16 | 22 | 38 | 31 | 42 | 73 | 7 | 12 | 19 | 41 | 58 | 99 | 10 | 7 | 17 | 124 | 169 | 293 |
| Eden township, exc. of Templeton | 33 | 44 | 77 | 27 | 18 | 45 | 13 | 20 | 33 | 10 | 2 | 12 | 26 | 31 | 57 | 2 | 2 | 4 | 111 | 117 | 228 |
| Templeton town | 10 | 10 | 20 | 7 | 10 | 17 | 7 | 13 | 20 | 2 | 4 | 6 | 14 | 11 | 25 | 3 | ----- | 3 | 43 | 48 | 91 |
| Glidden township, exc. of Glidden and Ralston | 21 | 28 | 49 | 29 | 24 | 53 | 38 | 32 | 70 | 7 | 14 | 21 | 72 | 63 | 135 | 34 | 25 | 59 | 201 | 186 | 387 |
| Glidden town | 35 | 24 | 59 | 32 | 45 | 77 | 55 | 54 | 109 | 15 | 23 | 38 | 92 | 111 | 203 | 93 | 94 | 187 | 322 | 351 | 673 |
| Ralston town | 6 | 9 | 15 | 15 | 15 | 30 | 15 | 12 | 27 | 4 | 5 | 9 | 23 | 31 | 54 | 15 | 10 | 25 | 78 | 82 | 160 |
| Grant township, exc. of Carroll and Lidderdale | 32 | 33 | 65 | 45 | 24 | 69 | 24 | 30 | 54 | 7 | 5 | 12 | 32 | 20 | 52 | 10 | 6 | 16 | 150 | 118 | 268 |
| Jasper township, exc. of Lanesboro | 40 | 28 | 68 | 32 | 39 | 71 | 38 | 34 | 72 | 12 | 14 | 26 | 59 | 61 | 120 | 30 | 16 | 46 | 211 | 192 | 403 |
| Lanesboro town | 13 | 9 | 22 | 13 | 16 | 29 | 32 | 22 | 54 | 10 | 15 | 25 | 26 | 29 | 55 | 23 | 18 | 41 | 117 | 109 | 226 |
| Kniest township | 63 | 63 | 126 | 48 | 46 | 94 | 62 | 51 | 113 | 14 | 9 | 23 | 23 | 25 | 48 | 2 | ----- | 2 | 212 | 194 | 406 |
| Maple River township | 36 | 33 | 69 | 31 | 28 | 59 | 27 | 32 | 59 | 8 | 11 | 19 | 31 | 32 | 63 | 8 | 8 | 16 | 141 | 144 | 285 |
| Newton township, exc. of Dedham | 27 | 17 | 44 | 17 | 18 | 35 | 31 | 21 | 52 | 8 | 5 | 13 | 18 | 30 | 48 | 18 | 13 | 31 | 119 | 104 | 223 |
| Dedham town | 28 | 13 | 41 | 19 | 12 | 31 | 19 | 26 | 45 | 8 | 5 | 13 | 42 | 36 | 78 | 23 | 18 | 41 | 139 | 110 | 249 |
| Pleasant Valley township | 34 | 38 | 72 | 31 | 34 | 65 | 34 | 24 | 58 | 5 | 3 | 8 | 23 | 23 | 46 | 10 | 8 | 18 | 137 | 130 | 267 |
| Willey town | 2 | 4 | 6 | 3 | 2 | 5 | 5 | 3 | 8 | 2 | ----- | 2 | 1 | 1 | 2 | ----- | ----- | ----- | 13 | 10 | 23 |
| Richland township | 26 | 19 | 45 | 27 | 29 | 56 | 39 | 30 | 69 | 13 | 9 | 22 | 59 | 67 | 126 | 37 | 23 | 60 | 201 | 177 | 378 |
| Roselle township, exc. of Halbur | 41 | 42 | 83 | 33 | 23 | 56 | 33 | 21 | 54 | 10 | 10 | 20 | 33 | 26 | 59 | ----- | 2 | 2 | 150 | 124 | 274 |
| Halbur town | 8 | 6 | 14 | 8 | 4 | 12 | 8 | 11 | 19 | 3 | 2 | 5 | 2 | 7 | 9 | ----- | ----- | ----- | 29 | 30 | 59 |
| Sheridan Tp., exc. of Lidderdale | 47 | 33 | 80 | 34 | 46 | 80 | 47 | 51 | 98 | 7 | 5 | 12 | 32 | 28 | 60 | 8 | 11 | 19 | 175 | 174 | 349 |
| Lidderdale town | 8 | 2 | 10 | 6 | 5 | 11 | 3 | 6 | 9 | 3 | 2 | 5 | 9 | 6 | 15 | ----- | 1 | 1 | 29 | 22 | 51 |
| Union township, exc. of Coon Rapids | 56 | 37 | 93 | 43 | 37 | 80 | 60 | 56 | 116 | 19 | 22 | 41 | 108 | 88 | 196 | 51 | 53 | 104 | 337 | 293 | 630 |
| Coon Rapids town | 50 | 56 | 106 | 50 | 65 | 115 | 70 | 90 | 160 | 41 | 31 | 72 | 142 | 135 | 277 | 123 | 116 | 239 | 476 | 493 | 969 |
| Warren township, exc. of Manning | 28 | 34 | 62 | 23 | 15 | 38 | 14 | 19 | 33 | 4 | 6 | 10 | 15 | 25 | 40 | 6 | 4 | 10 | 90 | 103 | 193 |
| Manning town | 51 | 45 | 96 | 47 | 41 | 88 | 48 | 56 | 104 | 18 | 19 | 37 | 98 | 88 | 186 | 40 | 31 | 71 | 302 | 280 | 582 |
| Washington township | 33 | 18 | 51 | 20 | 14 | 34 | 9 | 12 | 21 | 3 | 4 | 7 | 13 | 16 | 29 | 3 | 2 | 5 | 81 | 66 | 147 |
| Wheatland township, exc. of Breda | 31 | 22 | 53 | 31 | 32 | 63 | 29 | 28 | 57 | 5 | 3 | 8 | 13 | 7 | 20 | ----- | 1 | 1 | 109 | 93 | 202 |
| Breda town | 20 | 16 | 36 | 10 | 21 | 31 | 21 | 15 | 36 | 4 | 5 | 9 | 13 | 17 | 30 | 4 | 3 | 7 | 72 | 77 | 149 |
| Total | 946 | 855 | 1,801 | 853 | 831 | 1,684 | 995 | 1,001 | 1,996 | 289 | 300 | 589 | 1,358 | 1,372 | 2,730 | 696 | 611 | 1,307 | 5,137 | 4,970 | 10,107 |

**Persons Native Born of Foreign or Mixed Parentage, Classified by Age.**

| | | | | | | | | | | | | | | | | | | | | | |
|---|---|---|---|---|---|---|---|---|---|---|---|---|---|---|---|---|---|---|---|---|---|
| Arcadia township, exc. of Arcadia | 8 | 9 | 17 | 15 | 21 | 36 | 46 | 33 | 79 | 22 | 14 | 36 | 92 | 79 | 171 | 13 | 8 | 21 | 196 | 164 | 360 |
| Arcadia town | 1 | 9 | 10 | 4 | 3 | 7 | 15 | 13 | 28 | 8 | 8 | 16 | 49 | 42 | 91 | 11 | 16 | 27 | 88 | 91 | 179 |
| Carroll city | 24 | 29 | 53 | 45 | 44 | 89 | 82 | 104 | 186 | 40 | 62 | 102 | 302 | 408 | 710 | 162 | 164 | 326 | 655 | 811 | 1,466 |
| Ward 1 | 5 | 4 | 9 | 9 | 8 | 17 | 17 | 20 | 37 | 5 | 10 | 15 | 65 | 84 | 149 | 34 | 37 | 71 | 135 | 163 | 298 |
| Ward 2 | 6 | 5 | 11 | 9 | 11 | 20 | 17 | 18 | 35 | 8 | 10 | 18 | 74 | 95 | 169 | 47 | 42 | 89 | 161 | 181 | 342 |
| Ward 3 | 8 | 10 | 18 | 19 | 19 | 38 | 29 | 38 | 67 | 12 | 19 | 31 | 78 | 106 | 184 | 42 | 29 | 71 | 188 | 221 | 409 |
| Ward 4 | 5 | 10 | 15 | 8 | 6 | 14 | 19 | 28 | 47 | 15 | 23 | 38 | 85 | 123 | 208 | 39 | 56 | 95 | 171 | 246 | 417 |
| Eden township, exc. of Templeton | 17 | 18 | 35 | 32 | 23 | 55 | 63 | 57 | 120 | 15 | 18 | 33 | 68 | 62 | 130 | 13 | 11 | 24 | 208 | 189 | 397 |
| Templeton town | 8 | 5 | 13 | 4 | 5 | 9 | 10 | 9 | 19 | 1 | 8 | 9 | 27 | 33 | 60 | 12 | 13 | 25 | 62 | 73 | 135 |
| Glidden township, exc. of Glidden and Ralston | 5 | 5 | 10 | 8 | 8 | 16 | 12 | 16 | 28 | 9 | 6 | 15 | 31 | 34 | 65 | 11 | 9 | 20 | 76 | 78 | 154 |
| Glidden town | 2 | 2 | 4 | 1 | 4 | 5 | 3 | 4 | 7 | 3 | 5 | 8 | 32 | 44 | 76 | 38 | 34 | 72 | 79 | 93 | 172 |
| Ralston town | ---- | ---- | ---- | ---- | ---- | ---- | ---- | ---- | ---- | 2 | ---- | 2 | 10 | 7 | 17 | 6 | 7 | 13 | 18 | 14 | 32 |
| Grant township, exc. of Carroll and Lidderdale | 6 | 8 | 14 | 7 | 11 | 18 | 12 | 15 | 27 | 9 | 6 | 15 | 63 | 72 | 135 | 12 | 16 | 28 | 109 | 128 | 237 |
| Jasper township, exc. of Lanesboro | 4 | 5 | 9 | 8 | 6 | 14 | 8 | 14 | 22 | 3 | 4 | 7 | 38 | 35 | 73 | 14 | 6 | 20 | 75 | 70 | 145 |
| Lanesboro town | 1 | ---- | 1 | 1 | ---- | 1 | 3 | 2 | 5 | 1 | ---- | 1 | 20 | 9 | 29 | 15 | 10 | 25 | 41 | 21 | 62 |
| Kniest township | 10 | 18 | 28 | 18 | 24 | 42 | 49 | 39 | 88 | 22 | 14 | 36 | 124 | 110 | 234 | 23 | 26 | 49 | 246 | 231 | 477 |
| Maple River township | 15 | 15 | 30 | 24 | 27 | 51 | 43 | 31 | 74 | 9 | 15 | 24 | 87 | 80 | 167 | 31 | 29 | 60 | 209 | 197 | 406 |
| Newton township, exc. of Dedham | 15 | 24 | 39 | 22 | 19 | 41 | 29 | 28 | 57 | 12 | 8 | 20 | 56 | 52 | 108 | 8 | 8 | 16 | 142 | 139 | 281 |
| Dedham town | 3 | 3 | 6 | 3 | 2 | 5 | 14 | 7 | 21 | 5 | 4 | 9 | 36 | 39 | 75 | 13 | 12 | 25 | 74 | 67 | 141 |
| Pleasant Valley township | 14 | 4 | 18 | 15 | 10 | 31 | 32 | 41 | 73 | 16 | 10 | 26 | 74 | 55 | 129 | 5 | 12 | 17 | 156 | 138 | 294 |
| Willey town | 1 | ---- | 1 | 1 | ---- | 1 | 4 | 1 | 5 | 1 | 1 | 2 | 5 | 6 | 11 | 3 | 3 | 6 | 15 | 11 | 26 |
| Richland township | 5 | 5 | 10 | 3 | 6 | 9 | 9 | 5 | 14 | 2 | 5 | 7 | 16 | 16 | 32 | 12 | 7 | 19 | 47 | 44 | 91 |
| Roselle township, exc. of Halbur | 21 | 25 | 46 | 22 | 28 | 50 | 39 | 40 | 79 | 17 | 20 | 37 | 93 | 75 | 168 | 26 | 24 | 50 | 218 | 212 | 430 |
| Halbur town | 3 | 3 | 6 | 4 | 4 | 8 | 5 | 7 | 12 | 2 | 4 | 6 | 19 | 22 | 41 | 6 | 8 | 14 | 39 | 48 | 87 |
| Sheridan township, exc. of Lidderdale | 7 | 5 | 12 | 11 | 5 | 16 | 30 | 22 | 52 | 10 | 7 | 17 | 76 | 73 | 149 | 14 | 9 | 23 | 148 | 121 | 269 |
| Lidderdale town | 3 | ---- | 3 | 5 | 4 | 9 | 6 | 7 | 13 | 1 | 4 | 5 | 31 | 23 | 54 | 6 | 6 | 12 | 52 | 44 | 96 |
| Union township, exc. of Coon Rapids | 3 | 1 | 4 | 5 | 5 | 10 | 5 | 5 | 10 | 2 | 3 | 5 | 24 | 21 | 45 | 15 | 11 | 26 | 54 | 46 | 100 |
| Coon Rapids town | 3 | 2 | 5 | 6 | 5 | 11 | 16 | 10 | 26 | 5 | 5 | 10 | 30 | 34 | 64 | 32 | 33 | 65 | 92 | 89 | 181 |
| Warren township, exc. of Manning | 12 | 9 | 21 | 11 | 12 | 23 | 34 | 40 | 74 | 17 | 16 | 33 | 89 | 71 | 160 | 10 | 10 | 20 | 173 | 158 | 331 |
| Manning town | 17 | 26 | 43 | 28 | 32 | 60 | 51 | 61 | 112 | 34 | 27 | 61 | 142 | 152 | 294 | 31 | 34 | 65 | 303 | 332 | 635 |
| Washington township | 18 | 18 | 36 | 21 | 32 | 53 | 57 | 53 | 110 | 17 | 18 | 35 | 101 | 68 | 169 | 11 | 7 | 18 | 225 | 196 | 421 |
| Wheatland township, exc. of Breda | 10 | 6 | 16 | 22 | 14 | 36 | 44 | 37 | 81 | 10 | 21 | 31 | 112 | 109 | 221 | 13 | 15 | 28 | 211 | 202 | 413 |
| Breda town | 1 | 5 | 6 | 6 | 5 | 11 | 17 | 12 | 29 | 8 | 11 | 19 | 32 | 48 | 80 | 13 | 20 | 33 | 77 | 101 | 178 |
| Total | 237 | 259 | 496 | 352 | 365 | 717 | 738 | 713 | 1,451 | 303 | 324 | 627 | 1,879 | 1,879 | 3,758 | 579 | 568 | 1,147 | 4,088 | 4,108 | 8,196 |

CARROLL COUNTY—CONTINUED.

**Persons Foreign Born, Classified by Age.**

| Table No. 1 — Townships, Towns, Cities and City Wards | Under 5 Years of Age | | | 5 and Under 10 Years | | | 10 and Under 18 Years | | | 18 and Under 21 Years | | | 21 and Under 45 Years | | | | | 45 Years and Over | | | | | Total all Ages | | |
|---|---|---|---|---|---|---|---|---|---|---|---|---|---|---|---|---|---|---|---|---|---|---|---|---|---|
| | | | | | | | | | | | | | Male | | | Female | Total | Male | | | Female | Total | | | |
| | Male. | Female. | Total. | Male. | Female. | Total. | Male. | Female. | Total. | Male. | Female. | Total. | Nat. | Un-Nat. | Tot. | | | Nat. | Un-Nat. | Tot. | | | Male. | Female. | Total. |
| Arcadia township, exc. of Arcadia | --- | --- | --- | --- | --- | --- | --- | --- | --- | 1 | 1 | 2 | 13 | --- | 13 | 9 | 22 | 35 | --- | 35 | 30 | 65 | 49 | 40 | 89 |
| Arcadia town | --- | --- | --- | --- | --- | --- | --- | --- | --- | --- | --- | --- | 8 | 1 | 9 | 4 | 13 | 55 | --- | 55 | 52 | 107 | 64 | 56 | 120 |
| Carroll city | --- | --- | --- | --- | --- | --- | 3 | 4 | 7 | 14 | 2 | 16 | 49 | 67 | 116 | 55 | 171 | 190 | 6 | 196 | 168 | 364 | 329 | 229 | 558 |
| Ward 1 | --- | --- | --- | --- | --- | --- | --- | 1 | 1 | 1 | --- | 1 | 6 | 3 | 9 | 10 | 19 | 34 | --- | 34 | 31 | 65 | 44 | 42 | 86 |
| Ward 2 | --- | --- | --- | --- | --- | --- | 3 | --- | 3 | 1 | --- | 1 | 16 | 7 | 23 | 13 | 36 | 33 | 2 | 35 | 16 | 51 | 62 | 29 | 91 |
| Ward 3 | --- | --- | --- | --- | --- | --- | --- | 3 | 3 | 12 | 2 | 14 | 19 | 48 | 67 | 24 | 91 | 59 | 1 | 60 | 54 | 114 | 139 | 83 | 222 |
| Ward 4 | --- | --- | --- | --- | --- | --- | --- | --- | --- | --- | --- | --- | 8 | 9 | 17 | 8 | 25 | 64 | 3 | 67 | 67 | 134 | 84 | 75 | 159 |
| Eden township, exc. of Templeton | --- | --- | --- | --- | --- | --- | --- | --- | --- | 2 | 4 | 6 | 12 | 14 | 26 | 9 | 35 | 35 | --- | 35 | 28 | 63 | 63 | 41 | 104 |
| Templeton town | --- | --- | --- | --- | --- | --- | --- | --- | --- | --- | --- | --- | 5 | 2 | 7 | 7 | 14 | 17 | --- | 17 | 19 | 36 | 24 | 26 | 50 |
| Glidden Tp., exc. of Glidden and Ralston | --- | --- | --- | --- | --- | --- | --- | --- | --- | --- | --- | --- | 5 | --- | 5 | 4 | 9 | 10 | --- | 10 | 9 | 19 | 15 | 13 | 28 |
| Glidden town | --- | --- | --- | --- | --- | --- | --- | --- | --- | 1 | --- | 1 | 5 | 4 | 9 | 5 | 14 | 32 | 1 | 33 | 20 | 53 | 43 | 25 | 68 |
| Ralston town | --- | --- | --- | --- | --- | --- | --- | --- | --- | --- | --- | --- | --- | 2 | 2 | --- | 2 | 3 | --- | 3 | 3 | 6 | 5 | 3 | 8 |
| Grant Tp., exc. of Carroll and Lidderdale | --- | 2 | 2 | --- | --- | --- | 1 | 3 | 4 | 1 | --- | 1 | 6 | 3 | 9 | 9 | 18 | 24 | 1 | 25 | 17 | 42 | 36 | 31 | 67 |
| Jasper township, exc. of Lanesboro | --- | --- | --- | --- | --- | --- | 4 | 2 | 6 | 1 | 1 | 2 | 6 | 8 | 14 | 7 | 21 | 7 | 3 | 10 | 13 | 23 | 29 | 23 | 52 |
| Lanesboro town | --- | --- | --- | --- | --- | --- | --- | --- | --- | --- | --- | --- | 1 | 6 | 7 | 3 | 10 | 3 | --- | 3 | 5 | 8 | 10 | 8 | 18 |
| Kniest township | --- | --- | --- | --- | --- | --- | --- | --- | --- | --- | --- | --- | 9 | 2 | 11 | 7 | 18 | 31 | 1 | 32 | 23 | 55 | 43 | 30 | 73 |
| Maple River township | --- | --- | --- | --- | --- | --- | 2 | 1 | 3 | 1 | --- | 1 | 8 | 8 | 16 | 9 | 25 | 33 | 2 | 35 | 19 | 54 | 54 | 29 | 83 |
| Newton township, exc. of Dedham | --- | 1 | 1 | --- | --- | --- | --- | --- | --- | 3 | --- | 3 | 19 | 13 | 32 | 14 | 46 | 21 | 4 | 25 | 16 | 41 | 60 | 31 | 91 |
| Dedham town | --- | --- | --- | --- | --- | --- | --- | --- | --- | --- | 1 | 1 | 4 | 3 | 7 | 4 | 11 | 14 | --- | 14 | 20 | 34 | 21 | 25 | 46 |
| Pleasant Valley township | --- | --- | --- | --- | --- | --- | --- | --- | --- | --- | --- | --- | 7 | 4 | 11 | 4 | 15 | 20 | --- | 20 | 15 | 35 | 31 | 19 | 50 |
| Willey town | 1 | 1 | 2 | 1 | --- | 1 | --- | --- | --- | --- | --- | --- | --- | 1 | 1 | 4 | 5 | 8 | --- | 8 | 6 | 14 | 11 | 11 | 22 |
| Richland township | --- | --- | --- | --- | --- | --- | 1 | 1 | 2 | --- | 2 | 2 | 7 | 1 | 8 | 5 | 13 | 7 | 1 | 8 | 7 | 15 | 17 | 15 | 32 |
| Roselle township, exc. of Halbur | --- | --- | --- | --- | --- | --- | --- | --- | --- | --- | 1 | 1 | 12 | 1 | 13 | 12 | 25 | 43 | --- | 43 | 31 | 74 | 56 | 44 | 100 |
| Halbur town | --- | --- | --- | --- | --- | --- | --- | --- | --- | --- | --- | --- | 3 | --- | 3 | 2 | 5 | 7 | --- | 7 | 10 | 17 | 10 | 12 | 22 |
| Sheridan township, exc. of Lidderdale | 1 | --- | 1 | 3 | 1 | 4 | 3 | 1 | 4 | 1 | --- | 1 | 7 | 2 | 9 | 8 | 17 | 28 | 2 | 30 | 16 | 46 | 47 | 26 | 73 |
| Lidderdale town | --- | --- | --- | --- | --- | --- | --- | --- | --- | --- | --- | --- | 6 | --- | 6 | 4 | 10 | 12 | 7 | 19 | --- | 19 | 25 | 4 | 29 |
| Union township, exc. of Coon Rapids | --- | --- | --- | --- | 1 | 1 | --- | --- | --- | 1 | 1 | 2 | 5 | 2 | 7 | 4 | 11 | 14 | --- | 14 | 7 | 21 | 22 | 13 | 35 |
| Coon Rapids town | --- | 1 | 1 | --- | 1 | 1 | --- | 1 | 1 | 1 | --- | 1 | 3 | 11 | 14 | 9 | 23 | 21 | 1 | 22 | 19 | 41 | 37 | 31 | 68 |
| Warren township, exc. of Manning | --- | --- | --- | --- | --- | --- | 1 | 2 | 3 | 1 | 1 | 2 | 17 | 11 | 28 | 17 | 45 | 32 | 2 | 34 | 26 | 60 | 64 | 46 | 110 |
| Manning town | 1 | --- | 1 | 1 | 1 | 2 | 1 | 1 | 2 | 3 | 2 | 5 | 49 | 18 | 67 | 31 | 98 | 147 | 4 | 151 | 135 | 286 | 224 | 170 | 394 |
| Washington township | --- | 1 | 1 | --- | --- | --- | --- | --- | --- | 1 | --- | 1 | 16 | 6 | 22 | 18 | 40 | 32 | --- | 32 | 30 | 62 | 55 | 49 | 104 |
| Wheatland township, exc. of Breda | --- | --- | --- | --- | --- | --- | --- | 2 | 2 | 4 | 1 | 5 | 14 | 5 | 19 | 6 | 25 | 47 | --- | 47 | 35 | 82 | 70 | 44 | 114 |
| Breda town | --- | --- | --- | --- | --- | --- | --- | --- | --- | --- | --- | --- | 10 | --- | 10 | 7 | 17 | 38 | --- | 38 | 31 | 69 | 48 | 38 | 86 |
| Total | 3 | 6 | 9 | 5 | 4 | 9 | 16 | 18 | 34 | 36 | 17 | 53 | 306 | 195 | 501 | 277 | 778 | 966 | 35 | 1,001 | 810 | 1,811 | 1,562 | 1,132 | 2,694 |

**Total Persons of All Nativities, Classified by Age.**

| Townships, Towns, Cities and City Wards | Under 5 Years of Age | | | 5 and Under 10 Years | | | 10 and Under 18 Years | | | 18 and Under 21 Years | | | 21 and Under 45 Years | | | 45 Years and Over | | | Total all Ages | | |
|---|---|---|---|---|---|---|---|---|---|---|---|---|---|---|---|---|---|---|---|---|---|
| | Male. | Female. | Total. | Male. | Female. | Total. | Male. | Female. | Total. | Male. | Female. | Total. | Male. | Female. | Total. | Male. | Female. | Total. | Male. | Female. | Total. |
| Arcadia township, exc. of Arcadia | 28 | 34 | 62 | 32 | 35 | 67 | 62 | 52 | 114 | 26 | 22 | 48 | 115 | 98 | 213 | 51 | 40 | 91 | 314 | 281 | 595 |
| Arcadia town | 12 | 22 | 34 | 13 | 15 | 28 | 31 | 21 | 52 | 9 | 10 | 19 | 60 | 52 | 112 | 66 | 70 | 136 | 191 | 190 | 381 |
| Carroll city | *160* | *163* | *323* | *191* | *186* | *377* | *267* | *313* | *580* | *97* | *122* | *219* | *745* | *805* | *1,550* | *508* | *474* | *982* | *1,968* | *2,063* | *4,031* |
| Ward 1 | 40 | 36 | 76 | 53 | 38 | 91 | 68 | 77 | 145 | 15 | 25 | 40 | 188 | 205 | 393 | 127 | 118 | 245 | 491 | 499 | 990 |
| Ward 2 | 57 | 49 | 106 | 72 | 64 | 136 | 85 | 77 | 162 | 29 | 25 | 54 | 224 | 241 | 465 | 148 | 134 | 282 | 615 | 590 | 1,205 |
| Ward 3 | 39 | 40 | 79 | 42 | 56 | 98 | 64 | 89 | 153 | 31 | 37 | 68 | 190 | 170 | 360 | 117 | 92 | 209 | 483 | 484 | 967 |
| Ward 4 | 24 | 38 | 62 | 24 | 28 | 52 | 50 | 70 | 120 | 22 | 35 | 57 | 143 | 189 | 332 | 116 | 130 | 246 | 379 | 490 | 869 |
| Eden township, exc. of Templeton | 50 | 62 | 112 | 59 | 41 | 100 | 76 | 77 | 153 | 27 | 24 | 51 | 120 | 102 | 222 | 60 | 41 | 91 | 382 | 347 | 729 |
| Templeton town | 18 | 15 | 33 | 11 | 15 | 26 | 17 | 22 | 39 | 3 | 12 | 15 | 48 | 51 | 99 | 32 | 32 | 64 | 129 | 147 | 276 |
| Glidden township, exc. of Glidden and Ralston | 26 | 33 | 59 | 37 | 32 | 69 | 50 | 48 | 98 | 16 | 20 | 36 | 108 | 101 | 209 | 55 | 43 | 98 | 292 | 277 | 569 |
| Glidden town | 37 | 26 | 63 | 33 | 49 | 82 | 68 | 58 | 116 | 19 | 28 | 47 | 133 | 160 | 293 | 164 | 148 | 312 | 444 | 469 | 913 |
| Ralston town | 6 | 9 | 15 | 15 | 15 | 30 | 15 | 12 | 27 | 6 | 5 | 11 | 35 | 38 | 73 | 24 | 20 | 44 | 101 | 99 | 200 |
| Grant township, exc. of Carroll and Lidderdale | 38 | 43 | 81 | 52 | 35 | 87 | 37 | 48 | 85 | 17 | 11 | 28 | 104 | 101 | 205 | 47 | 39 | 86 | 295 | 277 | 572 |
| Jasper township, exc. of Lanesboro | 44 | 33 | 77 | 40 | 45 | 85 | 50 | 50 | 100 | 16 | 19 | 35 | 111 | 103 | 214 | 54 | 35 | 89 | 315 | 285 | 600 |
| Lanesboro town | 14 | 9 | 23 | 14 | 16 | 30 | 35 | 24 | 59 | 11 | 15 | 26 | 53 | 41 | 94 | 41 | 33 | 74 | 168 | 138 | 306 |
| Kniest township | 73 | 81 | 154 | 66 | 70 | 136 | 111 | 90 | 201 | 36 | 23 | 59 | 158 | 142 | 300 | 57 | 49 | 106 | 501 | 455 | 956 |
| Maple River township | 51 | 48 | 99 | 55 | 55 | 110 | 72 | 64 | 136 | 18 | 26 | 44 | 134 | 121 | 255 | 74 | 56 | 130 | 404 | 370 | 774 |
| Newton township, exc. of Dedham | 42 | 42 | 84 | 39 | 37 | 76 | 60 | 49 | 109 | 23 | 13 | 36 | 106 | 96 | 202 | 51 | 37 | 88 | 321 | 274 | 595 |
| Dedham town | 31 | 16 | 47 | 22 | 14 | 36 | 33 | 33 | 66 | 13 | 10 | 23 | 85 | 79 | 164 | 60 | 50 | 100 | 234 | 202 | 436 |
| Pleasant Valley township | 48 | 42 | 90 | 46 | 50 | 96 | 66 | 65 | 131 | 21 | 13 | 34 | 108 | 82 | 190 | 35 | 35 | 70 | 324 | 287 | 611 |
| Willey town | 4 | 5 | 9 | 5 | 2 | 7 | 9 | 4 | 13 | 3 | 1 | 4 | 7 | 11 | 18 | 11 | 9 | 20 | 39 | 32 | 71 |
| Richland township | 31 | 24 | 55 | 30 | 35 | 65 | 49 | 36 | 85 | 15 | 16 | 31 | 83 | 88 | 171 | 57 | 37 | 94 | 265 | 236 | 501 |
| Roselle township, exc. of Halbur | 62 | 67 | 129 | 55 | 51 | 106 | 72 | 61 | 133 | 27 | 31 | 58 | 139 | 113 | 252 | 69 | 57 | 126 | 424 | 380 | 804 |
| Halbur town | 11 | 9 | 20 | 12 | 8 | 20 | 13 | 18 | 31 | 5 | 6 | 11 | 24 | 31 | 55 | 13 | 18 | 31 | 78 | 90 | 168 |
| Sheridan township, exc. of Lidderdale | 55 | 38 | 93 | 48 | 52 | 100 | 80 | 74 | 154 | 18 | 12 | 30 | 117 | 109 | 226 | 52 | 36 | 88 | 370 | 321 | 691 |
| Lidderdale town | 11 | 2 | 13 | 11 | 9 | 20 | 9 | 13 | 22 | 4 | 6 | 10 | 46 | 33 | 79 | 25 | 7 | 32 | 106 | 70 | 176 |
| Union township, exc. of Coon Rapids | 59 | 38 | 97 | 48 | 43 | 91 | 65 | 61 | 126 | 22 | 26 | 48 | 139 | 113 | 252 | 80 | 71 | 151 | 413 | 352 | 765 |
| Coon Rapids town | 53 | 59 | 112 | 56 | 71 | 127 | 86 | 101 | 187 | 47 | 36 | 83 | 186 | 178 | 364 | 177 | 168 | 345 | 605 | 613 | 1,218 |
| Warren township, exc. of Manning | 40 | 43 | 83 | 34 | 27 | 61 | 49 | 61 | 110 | 22 | 23 | 45 | 132 | 114 | 246 | 50 | 40 | 90 | 327 | 307 | 634 |
| Manning town | 69 | 71 | 140 | 76 | 74 | 150 | 100 | 118 | 218 | 55 | 48 | 103 | 307 | 271 | 578 | 222 | 200 | 422 | 829 | 782 | 1,611 |
| Washington township | 51 | 37 | 88 | 41 | 46 | 87 | 66 | 65 | 131 | 21 | 22 | 43 | 136 | 102 | 238 | 46 | 39 | 85 | 361 | 311 | 672 |
| Wheatland township, exc. of Breda | 41 | 28 | 69 | 53 | 46 | 99 | 73 | 67 | 140 | 19 | 25 | 44 | 144 | 122 | 266 | 60 | 51 | 111 | 390 | 339 | 729 |
| Breda town | 21 | 21 | 42 | 16 | 26 | 42 | 38 | 27 | 65 | 12 | 16 | 28 | 55 | 72 | 127 | 55 | 54 | 109 | 197 | 216 | 413 |
| Total | 1,186 | 1,120 | 2,306 | 1,210 | 1,200 | 2,410 | 1,749 | 1,732 | 3,481 | 628 | 641 | 1,269 | 3,738 | 3,528 | 7,266 | 2,276 | 1,989 | 4,265 | 10,787 | 10,210 | 20,997 |

## CASS COUNTY.

**Persons Native Born of Native Parents, Classified by Age.**

| Table No. 1 — Townships, Towns, Cities and City Wards | Under 5 Years of Age | | | 5 and Under 10 Years | | | 10 and Under 18 Years | | | 18 and Under 21 Years | | | 21 and Under 45 Years | | | 45 Years and Over | | | Total all Ages | | |
|---|---|---|---|---|---|---|---|---|---|---|---|---|---|---|---|---|---|---|---|---|---|
| | Male. | Female. | Total. | Male. | Female. | Total. | Male. | Female. | Total. | Male. | Female. | Total. | Male. | Female. | Total. | Male. | Female. | Total. | Male. | Female. | Total. |
| Atlantic city (township) | *177* | *173* | *350* | *197* | *177* | *374* | *242* | *246* | *488* | *69* | *110* | *179* | *506* | *593* | *1,099* | *396* | *435* | *831* | *1,587* | *1,734* | *3,321* |
| Ward 1 | 32 | 37 | 69 | 53 | 39 | 92 | 51 | 50 | 101 | 9 | 15 | 24 | 115 | 103 | 218 | 55 | 39 | 94 | 315 | 283 | 598 |
| Ward 2 | 61 | 50 | 111 | 52 | 44 | 96 | 51 | 62 | 113 | 25 | 28 | 53 | 124 | 124 | 248 | 82 | 79 | 161 | 395 | 387 | 782 |
| Ward 3 | 43 | 31 | 74 | 51 | 44 | 95 | 74 | 66 | 140 | 20 | 29 | 49 | 148 | 208 | 356 | 139 | 171 | 310 | 475 | 549 | 1,024 |
| Ward 4 | 41 | 55 | 96 | 41 | 50 | 91 | 66 | 68 | 134 | 15 | 38 | 53 | 119 | 158 | 277 | 120 | 146 | 266 | 402 | 515 | 917 |
| Bear Grove township | 28 | 22 | 50 | 25 | 29 | 54 | 52 | 40 | 92 | 19 | 9 | 28 | 68 | 68 | 136 | 40 | 28 | 68 | 232 | 196 | 428 |
| Benton township | 37 | 24 | 61 | 37 | 27 | 64 | 36 | 30 | 66 | 9 | 9 | 18 | 61 | 53 | 114 | 32 | 25 | 57 | 212 | 168 | 380 |
| Brighton township, exc. of Marne | 32 | 31 | 63 | 26 | 19 | 45 | 32 | 24 | 56 | 4 | 8 | 12 | 53 | 41 | 94 | 13 | 11 | 24 | 160 | 134 | 294 |
| Marne town | 15 | 7 | 22 | 6 | 17 | 23 | 6 | 16 | 22 | 2 | ----- | 2 | 20 | 26 | 46 | 25 | 19 | 44 | 74 | 85 | 159 |
| Cass township, exc. of Lewis | 32 | 26 | 58 | 26 | 32 | 58 | 35 | 44 | 79 | 18 | 13 | 31 | 66 | 75 | 141 | 38 | 28 | 66 | 215 | 218 | 433 |
| Lewis town | 23 | 31 | 54 | 21 | 27 | 48 | 32 | 48 | 80 | 15 | 20 | 35 | 68 | 83 | 151 | 88 | 102 | 190 | 247 | 311 | 558 |
| Edna township | 34 | 42 | 76 | 36 | 38 | 74 | 31 | 38 | 69 | 14 | 10 | 24 | 76 | 56 | 132 | 31 | 19 | 50 | 222 | 203 | 425 |
| Franklin township, exc. of Wiota | 25 | 15 | 40 | 22 | 16 | 38 | 37 | 23 | 60 | 10 | 6 | 16 | 37 | 47 | 84 | 22 | 13 | 35 | 153 | 120 | 273 |
| Wiota town | 11 | 6 | 17 | 11 | 19 | 30 | 17 | 9 | 26 | 9 | 3 | 12 | 22 | 27 | 49 | 21 | 30 | 51 | 91 | 94 | 185 |
| Grant township, exc. of Anita | 35 | 38 | 73 | 45 | 27 | 72 | 56 | 61 | 117 | 21 | 7 | 28 | 78 | 76 | 154 | 47 | 36 | 83 | 282 | 245 | 527 |
| Anita town | 42 | 56 | 98 | 51 | 50 | 101 | 57 | 62 | 119 | 26 | 19 | 45 | 166 | 158 | 324 | 131 | 143 | 274 | 473 | 488 | 961 |
| Grove township | 30 | 21 | 51 | 32 | 23 | 55 | 39 | 27 | 66 | 11 | 9 | 20 | 62 | 60 | 122 | 51 | 31 | 82 | 225 | 171 | 396 |
| Lincoln township | 36 | 31 | 67 | 32 | 21 | 53 | 37 | 34 | 71 | 8 | 17 | 25 | 80 | 58 | 138 | 35 | 20 | 55 | 228 | 181 | 409 |
| Massena township, exc. of Massena | 38 | 34 | 72 | 39 | 23 | 62 | 39 | 40 | 79 | 15 | 9 | 24 | 52 | 57 | 109 | 28 | 23 | 51 | 211 | 186 | 397 |
| Massena town | 28 | 33 | 61 | 24 | 32 | 56 | 40 | 22 | 62 | 12 | 10 | 22 | 62 | 85 | 147 | 51 | 50 | 101 | 217 | 232 | 449 |
| Noble township | 40 | 35 | 75 | 35 | 39 | 74 | 46 | 57 | 102 | 15 | 14 | 29 | 36 | 48 | 84 | 26 | 15 | 41 | 197 | 208 | 405 |
| Pleasant township, exc. of Griswold | 50 | 34 | 84 | 39 | 43 | 82 | 51 | 58 | 109 | 15 | 20 | 35 | 84 | 74 | 158 | 30 | 16 | 46 | 269 | 245 | 514 |
| Griswold town | 42 | 36 | 78 | 42 | 39 | 81 | 50 | 51 | 101 | 17 | 30 | 47 | 156 | 160 | 316 | 116 | 119 | 235 | 423 | 435 | 858 |
| Pymosa township | 38 | 41 | 79 | 27 | 31 | 58 | 31 | 32 | 63 | 10 | 10 | 20 | 62 | 60 | 122 | 41 | 25 | 66 | 209 | 199 | 408 |
| Union township, exc. of Cumberland | 24 | 21 | 45 | 38 | 18 | 56 | 35 | 27 | 62 | 12 | 16 | 28 | 54 | 39 | 93 | 35 | 28 | 63 | 198 | 149 | 347 |
| Cumberland town | 19 | 20 | 39 | 26 | 20 | 46 | 38 | 33 | 71 | 9 | 12 | 21 | 67 | 64 | 131 | 63 | 72 | 135 | 222 | 221 | 443 |
| Victoria township | 34 | 39 | 73 | 30 | 30 | 60 | 34 | 36 | 70 | 12 | 11 | 23 | 69 | 54 | 123 | 12 | 10 | 22 | 191 | 180 | 371 |
| Washington township | 25 | 22 | 47 | 27 | 20 | 47 | 30 | 36 | 66 | 13 | 13 | 26 | 41 | 42 | 83 | 19 | 15 | 34 | 155 | 148 | 303 |
| Total | 895 | 838 | 1,733 | 894 | 817 | 1,711 | 1,102 | 1,094 | 2,196 | 365 | 385 | 750 | 2,046 | 2,104 | 4,150 | 1,391 | 1,313 | 2,704 | 3,693 | 6,551 | 13,244 |

## Persons Native Born of Foreign or Mixed Parentage, Classified by Age.

| | | | | | | | | | | | | | | | | | | | | |
|---|---|---|---|---|---|---|---|---|---|---|---|---|---|---|---|---|---|---|---|---|
| Atlantic city (township) | 37 | 29 | 66 | 31 | 48 | 79 | 86 | 79 | 165 | 44 | 36 | 80 | 256 | 301 | 557 | 97 | 99 | 196 | 551 | 592 | 1,143 |
| Ward 1 | 12 | 9 | 21 | 2 | 10 | 12 | 11 | 13 | 24 | 10 | 8 | 18 | 55 | 62 | 117 | 16 | 19 | 35 | 106 | 121 | 227 |
| Ward 2 | 10 | 9 | 19 | 13 | 12 | 25 | 31 | 24 | 55 | 15 | 9 | 24 | 83 | 71 | 154 | 24 | 24 | 48 | 176 | 149 | 325 |
| Ward 3 | 6 | 4 | 10 | 5 | 5 | 10 | 11 | 19 | 30 | 7 | 9 | 16 | 50 | 69 | 119 | 35 | 30 | 65 | 114 | 136 | 250 |
| Ward 4 | 9 | 7 | 16 | 11 | 21 | 32 | 33 | 23 | 56 | 12 | 10 | 22 | 68 | 99 | 167 | 22 | 26 | 48 | 155 | 186 | 341 |
| Bear Grove township | 4 | 2 | 6 | 8 | 11 | 19 | 13 | 10 | 23 | 3 | 5 | 8 | 39 | 32 | 71 | 14 | 12 | 26 | 81 | 72 | 153 |
| Benton township | 3 | 9 | 12 | 10 | 9 | 19 | 19 | 17 | 36 | 5 | 4 | 9 | 34 | 35 | 69 | 7 | 8 | 15 | 78 | 82 | 160 |
| Brighton township, exc. of Marne | 6 | 11 | 17 | 12 | 7 | 19 | 12 | 23 | 35 | 10 | 8 | 18 | 56 | 41 | 97 | 11 | 4 | 15 | 107 | 94 | 201 |
| Marne town | 3 | 3 | 6 | 5 | 3 | 8 | 7 | 12 | 19 | 2 | 5 | 7 | 14 | 16 | 30 | 3 | 7 | 10 | 34 | 46 | 80 |
| Cass township, exc. of Lewis | 2 | 2 | 4 | 4 | 2 | 6 | 3 | 2 | 5 | 3 | 3 | 6 | 30 | 16 | 46 | 14 | 11 | 25 | 56 | 36 | 92 |
| Lewis town | ---- | 1 | 1 | 5 | 2 | 7 | 1 | 3 | 4 | 1 | 3 | 4 | 12 | 15 | 27 | 13 | 13 | 26 | 32 | 37 | 69 |
| Edna township | 9 | 4 | 13 | 12 | 2 | 14 | 9 | 16 | 25 | 5 | 3 | 8 | 40 | 41 | 81 | 11 | 8 | 19 | 86 | 74 | 160 |
| Franklin township, exc. of Wiota | 12 | 8 | 20 | 11 | 15 | 26 | 28 | 24 | 52 | 6 | 8 | 14 | 59 | 68 | 117 | 13 | 10 | 23 | 129 | 123 | 252 |
| Wiota town | 1 | ---- | 1 | 1 | 2 | 3 | 2 | 1 | 3 | ---- | ---- | ---- | 10 | 10 | 20 | 7 | 11 | 18 | 21 | 24 | 45 |
| Grant township, exc. of Anita | 7 | 6 | 13 | 11 | 5 | 16 | 9 | 13 | 22 | ---- | 9 | 9 | 32 | 25 | 57 | 16 | 9 | 25 | 75 | 67 | 142 |
| Anita town | 3 | 3 | 6 | 4 | 3 | 7 | 11 | 10 | 21 | 3 | 7 | 10 | 41 | 49 | 90 | 25 | 17 | 42 | 87 | 89 | 176 |
| Grove township | 1 | 2 | 3 | 5 | 4 | 9 | 12 | 16 | 27 | 12 | 6 | 18 | 42 | 35 | 77 | 9 | 12 | 21 | 81 | 74 | 155 |
| Lincoln township | 1 | 4 | 5 | 5 | 3 | 8 | 11 | 9 | 20 | 7 | 7 | 14 | 33 | 44 | 77 | 7 | 14 | 21 | 64 | 81 | 145 |
| Massena township, exc. of Massena | 5 | 13 | 18 | 11 | 8 | 19 | 15 | 16 | 31 | 9 | 7 | 16 | 45 | 45 | 90 | 15 | 12 | 27 | 100 | 101 | 201 |
| Massena town | ---- | 1 | 1 | ---- | ---- | ---- | 2 | 5 | 7 | 1 | 5 | 6 | 20 | 10 | 30 | 14 | 12 | 26 | 37 | 33 | 70 |
| Noble township | 9 | 10 | 19 | 13 | 10 | 23 | 26 | 31 | 57 | 18 | 16 | 34 | 88 | 78 | 166 | 20 | 16 | 36 | 174 | 161 | 335 |
| Pleasant township, exc. of Griswold | 2 | 4 | 6 | 1 | 4 | 5 | 3 | 1 | 4 | 4 | 3 | 7 | 44 | 38 | 82 | 25 | 17 | 42 | 79 | 67 | 146 |
| Griswold town | 2 | 1 | 3 | 4 | 3 | 7 | 7 | 9 | 16 | 4 | 6 | 10 | 53 | 38 | 91 | 42 | 31 | 73 | 112 | 88 | 200 |
| Pymosa township | 11 | 9 | 20 | 17 | 15 | 32 | 30 | 19 | 49 | 7 | 3 | 10 | 52 | 44 | 96 | 27 | 9 | 36 | 144 | 99 | 243 |
| Union township, exc. of Cumberland | 8 | 4 | 12 | 9 | 8 | 17 | 21 | 15 | 36 | 7 | 12 | 19 | 47 | 41 | 88 | 12 | 10 | 22 | 104 | 90 | 194 |
| Cumberland town | 5 | 2 | 7 | 3 | 1 | 4 | 5 | 3 | 8 | 1 | 3 | 4 | 17 | 30 | 47 | 13 | 13 | 26 | 44 | 52 | 96 |
| Victoria township | 6 | 8 | 14 | 6 | 4 | 10 | 5 | 5 | 10 | 5 | 5 | 10 | 51 | 34 | 85 | 25 | 20 | 45 | 98 | 76 | 174 |
| Washington township | 13 | 8 | 21 | 12 | 12 | 24 | 28 | 14 | 42 | 7 | 8 | 15 | 49 | 39 | 88 | 13 | 11 | 24 | 122 | 92 | 214 |
| Total | 150 | 144 | 294 | 200 | 181 | 331 | 365 | 352 | 717 | 164 | 172 | 336 | 1,164 | 1,115 | 2,279 | 453 | 386 | 839 | 2,496 | 2,350 | 4,846 |

## Persons Foreign Born, Classified by Age.

| Townships, Towns, Cities and City Wards | Under 5 Years of Age | | | 5 and Under 10 Years | | | 10 and Under 18 Years | | | 18 and Under 21 Years | | | 21 and Under 45 Years | | | | | 45 Years and Over | | | | | Total all Ages | | |
|---|---|---|---|---|---|---|---|---|---|---|---|---|---|---|---|---|---|---|---|---|---|---|---|---|---|
| | | | | | | | | | | | | | Male | | | | | Male | | | | | | | |
| | Male. | Female. | Total. | Male. | Female. | Total. | Male. | Female. | Total. | Male. | Female. | Total. | Nat. | Un-Nat. | Tot. | Female. | Total. | Nat. | Un-Nat. | Tot. | Female. | Total. | Male. | Female. | Total. |
| Atlantic city (township) | 2 | --- | 2 | 4 | 1 | 5 | 4 | 5 | 9 | 8 | 7 | 15 | 53 | 45 | 98 | 81 | 179 | 175 | 18 | 193 | 172 | 365 | 309 | 266 | 575 |
| Ward 1 | 1 | --- | 1 | 1 | 1 | 2 | 1 | --- | 1 | 6 | 3 | 9 | 15 | 30 | 45 | 20 | 65 | 38 | 2 | 40 | 26 | 66 | 94 | 50 | 144 |
| Ward 2 | --- | --- | --- | --- | --- | --- | --- | --- | --- | 2 | --- | 2 | 14 | 8 | 22 | 16 | 38 | 41 | 8 | 49 | 48 | 97 | 73 | 64 | 137 |

## CASS COUNTY—CONTINUED.

| Table No. 1 — Townships, Towns, Cities and City Wards | Under 5 Years of Age | | | 5 and Under 10 Years | | | 10 and Under 18 Years | | | 18 and Under 21 Years | | | 21 and Under 45 Years | | | | | 45 Years and Over | | | | | Total all Ages | | |
|---|---|---|---|---|---|---|---|---|---|---|---|---|---|---|---|---|---|---|---|---|---|---|---|---|---|
| | | | | | | | | | | | | | Male | | | | | Male | | | | | | | |
| | Male. | Female. | Total. | Male. | Female. | Total. | Male. | Female. | Total. | Male. | Female. | Total. | Nat. | Un-Nat. | Tot. | Female. | Total. | Nat. | Un-Nat. | Tot. | Female. | Total. | Male | Female. | Total. |
| Atlantic city (township)—Continued. | | | | | | | | | | | | | | | | | | | | | | | | | |
| Ward 3 | --- | --- | --- | 1 | --- | 1 | 1 | 5 | 6 | --- | 2 | 2 | 10 | 2 | 12 | 19 | 31 | 41 | 5 | 46 | 41 | 87 | 60 | 67 | 127 |
| Ward 4 | 1 | --- | 1 | 2 | --- | 2 | 2 | --- | 2 | --- | 2 | 2 | 14 | 5 | 19 | 26 | 45 | 55 | 3 | 58 | 57 | 115 | 82 | 85 | 167 |
| Bear Grove township | --- | --- | --- | --- | 1 | 1 | --- | --- | --- | 1 | --- | 1 | 5 | 2 | 7 | 6 | 13 | 13 | 1 | 14 | 13 | 27 | 22 | 20 | 42 |
| Benton township | 1 | --- | 1 | 3 | --- | 3 | 2 | 3 | 5 | 1 | --- | 1 | 7 | 3 | 10 | 12 | 22 | 13 | 1 | 14 | 6 | 20 | 31 | 21 | 52 |
| Brighton township, exc. of Marne | --- | --- | --- | --- | --- | --- | --- | 1 | 1 | --- | --- | --- | 8 | 7 | 15 | 14 | 29 | 15 | 1 | 16 | 10 | 26 | 31 | 25 | 56 |
| Marne town | --- | --- | --- | --- | --- | --- | --- | --- | --- | --- | --- | --- | 8 | 5 | 13 | 7 | 20 | 19 | 1 | 20 | 18 | 38 | 33 | 25 | 58 |
| Cass township, exc. of Lewis | --- | --- | --- | --- | --- | --- | --- | --- | --- | 2 | --- | 2 | 8 | ----- | 8 | 3 | 11 | 8 | ----- | 8 | 9 | 17 | 18 | 12 | 30 |
| Lewis town | --- | --- | --- | --- | --- | --- | --- | --- | --- | --- | --- | --- | 1 | 1 | 2 | 4 | 6 | 9 | ----- | 9 | 10 | 19 | 11 | 14 | 25 |
| Edna township | --- | --- | --- | --- | --- | --- | 1 | --- | 1 | 1 | --- | 1 | 6 | 2 | 7 | 4 | 11 | 9 | ----- | 9 | 10 | 19 | 18 | 14 | 32 |
| Franklin township, exc. of Wiota | --- | --- | --- | --- | 1 | 1 | 2 | --- | 2 | --- | 1 | 1 | 15 | 1 | 16 | 9 | 25 | 30 | ----- | 30 | 24 | 54 | 48 | 35 | 83 |
| Wiota town | --- | --- | --- | --- | --- | --- | --- | --- | --- | --- | --- | --- | 2 | 1 | 3 | ----- | 3 | 6 | ----- | 6 | 6 | 12 | 9 | 6 | 15 |
| Grant township, exc. of Anita | 1 | 1 | 2 | 1 | --- | 1 | 1 | 1 | 2 | --- | --- | --- | 6 | 4 | 10 | 12 | 22 | 7 | ----- | 7 | 4 | 11 | 20 | 18 | 38 |
| Anita town | --- | --- | --- | --- | --- | --- | --- | --- | --- | --- | --- | --- | 5 | 4 | 9 | 7 | 16 | 32 | ----- | 32 | 25 | 57 | 41 | 32 | 73 |
| Grove township | --- | --- | --- | --- | --- | --- | --- | --- | --- | --- | --- | --- | 9 | 2 | 11 | 7 | 18 | 15 | 1 | 16 | 13 | 29 | 27 | 20 | 47 |
| Lincoln township | --- | --- | --- | --- | --- | --- | --- | --- | --- | --- | --- | --- | 3 | 2 | 5 | 3 | 8 | 14 | 2 | 16 | 9 | 25 | 21 | 12 | 33 |
| Massena township, exc. of Massena | --- | --- | --- | --- | --- | --- | --- | --- | --- | --- | --- | --- | 8 | 1 | 9 | 8 | 17 | 22 | ----- | 22 | 8 | 30 | 31 | 16 | 47 |
| Massena town | --- | --- | --- | --- | --- | --- | --- | --- | --- | --- | --- | --- | 2 | ----- | 2 | 1 | 3 | 9 | 1 | 10 | 14 | 24 | 12 | 15 | 27 |
| Noble township | --- | --- | --- | --- | --- | --- | 1 | --- | 1 | --- | --- | --- | 10 | 1 | 11 | 10 | 21 | 25 | 1 | 26 | 25 | 51 | 38 | 35 | 73 |
| Pleasant township, exc. of Griswold | --- | --- | --- | --- | --- | --- | --- | --- | --- | --- | --- | --- | 2 | 5 | 7 | 1 | 8 | 16 | ----- | 16 | 13 | 29 | 23 | 14 | 37 |
| Griswold town | --- | --- | --- | 2 | --- | 2 | 3 | 3 | 6 | 3 | 1 | 4 | 6 | 1 | 7 | 14 | 21 | 33 | ----- | 33 | 24 | 57 | 48 | 42 | 90 |
| Pymosa township | --- | --- | --- | --- | --- | --- | 3 | 3 | 6 | 2 | --- | 2 | 15 | 2 | 17 | 11 | 28 | 19 | ----- | 19 | 20 | 39 | 41 | 34 | 75 |
| Union township, exc. of Cumberland | --- | --- | --- | 1 | 2 | 3 | --- | 1 | 1 | --- | --- | --- | 15 | 3 | 18 | 11 | 29 | 14 | 2 | 16 | 16 | 32 | 35 | 30 | 65 |
| Cumberland town | --- | --- | --- | --- | --- | --- | --- | --- | --- | --- | --- | --- | 5 | 1 | 6 | 3 | 9 | 14 | 1 | 15 | 11 | 26 | 21 | 14 | 35 |
| Victoria township | --- | --- | --- | --- | --- | --- | 2 | 1 | 3 | --- | --- | --- | 5 | ----- | 5 | 6 | 11 | 12 | ----- | 12 | 13 | 25 | 19 | 20 | 39 |
| Washington township | --- | --- | --- | --- | --- | --- | --- | --- | --- | --- | 1 | 1 | 9 | 2 | 11 | 11 | 22 | 14 | ----- | 14 | 13 | 27 | 25 | 25 | 50 |
| Total | 4 | 1 | 5 | 11 | 5 | 16 | 19 | 18 | 37 | 18 | 10 | 28 | 212 | 95 | 30 | 245 | 552 | 543 | 30 | 373 | 486 | 1,059 | 932 | 765 | 1,697 |

**Total Persons of All Nativities, Classified by Age.**

| Townships, Towns, Cities and City Wards | Under 5 Years of Age | | | 5 and Under 10 Years | | | 10 and Under 18 Years | | | 18 and Under 21 Years | | | 21 and Under 45 Years | | | 45 Years and Over | | | Total all Ages | | |
|---|---|---|---|---|---|---|---|---|---|---|---|---|---|---|---|---|---|---|---|---|---|
| | Male. | Female. | Total. | Male. | Female. | Total. | Male. | Female. | Total. | Male. | Female. | Total. | Male. | Female. | Total. | Male. | Female. | Total. | Male. | Female. | Total. |
| Atlantic city (township) | 216 | 202 | 418 | 232 | 226 | 458 | 332 | 330 | 662 | 121 | 153 | 274 | 860 | 975 | 1,835 | 686 | 706 | 1,392 | 2,447 | 2,592 | 5,039 |
| Ward 1 | 45 | 46 | 91 | 56 | 50 | 106 | 63 | 63 | 126 | 25 | 26 | 51 | 215 | 185 | 400 | 111 | 84 | 195 | 515 | 454 | 969 |
| Ward 2 | 71 | 59 | 130 | 65 | 56 | 121 | 82 | 86 | 168 | 42 | 37 | 79 | 229 | 211 | 440 | 155 | 151 | 306 | 644 | 600 | 1,244 |
| Ward 3 | 49 | 35 | 84 | 67 | 49 | 106 | 86 | 90 | 176 | 27 | 40 | 67 | 210 | 296 | 506 | 220 | 242 | 462 | 649 | 752 | 1,401 |
| Ward 4 | 51 | 62 | 113 | 54 | 71 | 125 | 101 | 91 | 192 | 27 | 50 | 77 | 206 | 283 | 489 | 200 | 229 | 429 | 639 | 786 | 1,425 |
| Bear Grove township | 32 | 24 | 56 | 33 | 41 | 74 | 65 | 50 | 115 | 23 | 14 | 37 | 114 | 106 | 220 | 68 | 53 | 121 | 335 | 288 | 623 |
| Benton township | 41 | 33 | 74 | 50 | 36 | 86 | 57 | 50 | 107 | 15 | 13 | 28 | 105 | 100 | 205 | 53 | 39 | 92 | 321 | 271 | 592 |
| Brighton township, exc. of Marne | 38 | 42 | 80 | 38 | 26 | 64 | 44 | 48 | 92 | 14 | 16 | 30 | 124 | 96 | 220 | 40 | 25 | 65 | 298 | 253 | 551 |
| Marne town | 18 | 10 | 28 | 11 | 20 | 31 | 13 | 28 | 41 | 4 | 5 | 9 | 47 | 49 | 96 | 48 | 44 | 92 | 141 | 156 | 297 |
| Cass township, exc. of Lewis | 34 | 28 | 62 | 30 | 34 | 64 | 38 | 46 | 84 | 23 | 16 | 39 | 104 | 94 | 198 | 60 | 48 | 108 | 289 | 266 | 555 |
| Lewis town | 23 | 32 | 55 | 26 | 29 | 55 | 33 | 51 | 84 | 16 | 23 | 39 | 82 | 102 | 184 | 110 | 125 | 235 | 290 | 362 | 652 |
| Edna township | 43 | 46 | 89 | 48 | 40 | 88 | 41 | 54 | 95 | 20 | 13 | 33 | 123 | 101 | 224 | 51 | 37 | 88 | 326 | 291 | 617 |
| Franklin township, exc. of Wiota | 37 | 23 | 60 | 33 | 32 | 65 | 67 | 47 | 114 | 16 | 15 | 31 | 112 | 114 | 226 | 65 | 47 | 112 | 330 | 278 | 608 |
| Wiota town | 12 | 6 | 18 | 12 | 21 | 33 | 19 | 10 | 29 | 9 | 3 | 12 | 35 | 37 | 72 | 34 | 47 | 81 | 121 | 124 | 245 |
| Grant township, exc. of Anita | 43 | 45 | 88 | 57 | 32 | 89 | 66 | 75 | 141 | 21 | 16 | 37 | 120 | 113 | 233 | 70 | 49 | 119 | 377 | 330 | 707 |
| Anita town | 45 | 59 | 104 | 55 | 53 | 108 | 68 | 72 | 140 | 29 | 26 | 55 | 216 | 214 | 430 | 188 | 185 | 373 | 601 | 609 | 1,210 |
| Grove township | 31 | 23 | 54 | 37 | 27 | 64 | 51 | 42 | 93 | 23 | 15 | 38 | 115 | 102 | 217 | 76 | 56 | 132 | 333 | 265 | 598 |
| Lincoln township | 37 | 35 | 72 | 37 | 24 | 61 | 48 | 43 | 91 | 15 | 24 | 39 | 118 | 105 | 223 | 58 | 43 | 101 | 313 | 274 | 587 |
| Massena township, exc. of Massena | 43 | 47 | 90 | 50 | 31 | 81 | 54 | 56 | 110 | 24 | 16 | 40 | 106 | 110 | 216 | 65 | 43 | 108 | 342 | 303 | 645 |
| Massena town | 28 | 34 | 62 | 24 | 32 | 56 | 42 | 27 | 69 | 13 | 15 | 28 | 84 | 96 | 180 | 75 | 76 | 151 | 266 | 280 | 546 |
| Noble township | 49 | 45 | 94 | 48 | 49 | 97 | 72 | 88 | 160 | 33 | 30 | 63 | 135 | 136 | 271 | 72 | 56 | 128 | 409 | 404 | 813 |
| Pleasant township, exc. of Griswold | 52 | 38 | 90 | 40 | 47 | 87 | 54 | 59 | 113 | 19 | 23 | 42 | 135 | 113 | 248 | 71 | 46 | 117 | 371 | 326 | 697 |
| Griswold town | 44 | 37 | 81 | 48 | 42 | 90 | 60 | 63 | 123 | 24 | 37 | 61 | 216 | 212 | 428 | 191 | 174 | 365 | 583 | 565 | 1,148 |
| Pymosa township | 49 | 50 | 99 | 44 | 46 | 90 | 64 | 54 | 118 | 19 | 13 | 32 | 131 | 115 | 246 | 87 | 54 | 141 | 394 | 332 | 726 |
| Union township, exc. of Cumberland | 32 | 25 | 57 | 48 | 28 | 76 | 56 | 43 | 99 | 19 | 28 | 47 | 119 | 91 | 210 | 63 | 54 | 117 | 337 | 269 | 606 |
| Cumberland town | 24 | 22 | 46 | 29 | 21 | 50 | 43 | 36 | 79 | 10 | 15 | 25 | 90 | 97 | 187 | 91 | 96 | 187 | 287 | 287 | 574 |
| Victoria township | 40 | 47 | 87 | 36 | 34 | 70 | 41 | 42 | 83 | 17 | 16 | 33 | 125 | 94 | 219 | 49 | 43 | 92 | 308 | 276 | 584 |
| Washington township | 38 | 30 | 68 | 39 | 32 | 71 | 58 | 50 | 108 | 20 | 22 | 42 | 101 | 92 | 193 | 46 | 39 | 85 | 302 | 265 | 567 |
| Total | 1,049 | 983 | 2,032 | 1,105 | 1,003 | 2,108 | 1,486 | 1,464 | 2,950 | 547 | 567 | 1,114 | 3,517 | 3,464 | 6,981 | 2,417 | 2,185 | 4,602 | 10,121 | 9,666 | 19,787 |

## CEDAR COUNTY.

**Persons Native Born of Native Parents, Classified by Age.**

| Table No. 1 — Townships, Towns, Cities and City Wards | Under 5 Years of Age | | | 5 and Under 10 Years | | | 10 and Under 18 Years | | | 18 and Under 21 Years | | | 21 and Under 45 Years | | | 45 Years and Over | | | Total all Ages | | |
|---|---|---|---|---|---|---|---|---|---|---|---|---|---|---|---|---|---|---|---|---|---|
| | Male. | Female. | Total. | Male. | Female. | Total. | Male. | Female. | Total. | Male. | Female. | Total. | Male. | Female. | Total. | Male. | Female. | Total. | Male. | Female. | Total. |
| Cass township | 28 | 28 | 56 | 34 | 35 | 69 | 47 | 42 | 89 | 11 | 14 | 25 | 75 | 58 | 133 | 42 | 30 | 72 | 237 | 207 | 444 |
| Center township, exc. of Tipton | 43 | 52 | 95 | 55 | 44 | 99 | 80 | 69 | 149 | 22 | 19 | 41 | 129 | 111 | 240 | 64 | 52 | 116 | 393 | 347 | 740 |
| Tipton city | 76 | 64 | 140 | 62 | 68 | 130 | 100 | 117 | 217 | 40 | 48 | 88 | 266 | 281 | 547 | 253 | 250 | 503 | 797 | 828 | 1,625 |
| Ward 1 | 24 | 18 | 42 | 18 | 13 | 31 | 31 | 29 | 60 | 7 | 10 | 17 | 69 | 68 | 137 | 74 | 80 | 154 | 223 | 218 | 441 |
| Ward 2 | 17 | 20 | 37 | 24 | 23 | 47 | 38 | 33 | 71 | 14 | 20 | 34 | 85 | 109 | 193 | 87 | 94 | 181 | 264 | 299 | 563 |
| Ward 3 | 35 | 26 | 61 | 20 | 32 | 52 | 31 | 55 | 86 | 19 | 18 | 37 | 113 | 104 | 217 | 92 | 76 | 168 | 310 | 311 | 621 |
| Dayton township, exc. of Clarence | 30 | 24 | 54 | 27 | 24 | 51 | 31 | 30 | 61 | 9 | 9 | 18 | 61 | 49 | 110 | 27 | 19 | 46 | 185 | 155 | 340 |
| Clarence town | 19 | 17 | 36 | 20 | 9 | 29 | 29 | 27 | 56 | 6 | 9 | 15 | 54 | 61 | 115 | 54 | 66 | 120 | 182 | 189 | 371 |
| Fairfield township | 19 | 25 | 44 | 23 | 30 | 53 | 24 | 31 | 55 | 6 | 8 | 14 | 54 | 42 | 96 | 11 | 7 | 18 | 137 | 143 | 280 |
| Farmington Tp., exc. of Durant | 33 | 29 | 62 | 27 | 26 | 53 | 27 | 22 | 49 | 9 | 7 | 16 | 36 | 31 | 67 | 5 | 8 | 13 | 137 | 123 | 260 |
| Durant town | 20 | 18 | 38 | 16 | 19 | 35 | 21 | 21 | 42 | 2 | ----- | 2 | 18 | 17 | 35 | 4 | 3 | 7 | 81 | 78 | 159 |
| Fremont township, exc. of Mechanicsville and Stanwood | 45 | 28 | 73 | 31 | 24 | 55 | 36 | 38 | 74 | 12 | 17 | 29 | 91 | 71 | 162 | 22 | 15 | 37 | 237 | 193 | 430 |
| Stanwood town | 21 | 18 | 39 | 10 | 21 | 31 | 27 | 26 | 53 | 11 | 8 | 19 | 45 | 76 | 121 | 55 | 47 | 102 | 169 | 196 | 365 |
| Gower township | 16 | 18 | 34 | 17 | 25 | 42 | 36 | 27 | 63 | 6 | 10 | 16 | 58 | 42 | 100 | 22 | 18 | 40 | 155 | 140 | 295 |
| Inland township, exc. of Bennett | 23 | 27 | 50 | 28 | 22 | 50 | 16 | 25 | 41 | 5 | 6 | 11 | 16 | 21 | 37 | 12 | 7 | 19 | 100 | 108 | 208 |
| Bennett town | 26 | 20 | 46 | 11 | 10 | 21 | 8 | 15 | 23 | 1 | 5 | 6 | 26 | 25 | 51 | 13 | 17 | 30 | 85 | 92 | 177 |
| Iowa township | 41 | 35 | 76 | 27 | 31 | 58 | 39 | 29 | 68 | 13 | 9 | 22 | 80 | 67 | 147 | 40 | 30 | 70 | 240 | 201 | 441 |
| Linn township | 14 | 22 | 36 | 13 | 18 | 31 | 20 | 23 | 43 | 9 | 10 | 19 | 58 | 51 | 109 | 29 | 14 | 43 | 143 | 138 | 281 |
| Massillon township | 39 | 25 | 64 | 26 | 24 | 50 | 24 | 9 | 33 | 8 | 2 | 10 | 33 | 32 | 65 | 17 | 9 | 26 | 147 | 101 | 248 |
| Pioneer Tp., exc. of Mechanicsville | 26 | 20 | 46 | 21 | 28 | 49 | 41 | 30 | 71 | 18 | 16 | 34 | 78 | 67 | 145 | 41 | 25 | 66 | 225 | 186 | 411 |
| Mechanicsville town | 22 | 22 | 44 | 28 | 19 | 47 | 42 | 45 | 87 | 16 | 16 | 32 | 98 | 103 | 201 | 116 | 132 | 248 | 322 | 337 | 659 |
| Red Oak township | 33 | 25 | 58 | 19 | 12 | 31 | 33 | 23 | 56 | 12 | 12 | 24 | 54 | 39 | 93 | 17 | 15 | 32 | 168 | 126 | 294 |
| Rochester township | 28 | 24 | 52 | 35 | 31 | 66 | 41 | 45 | 86 | 14 | 13 | 27 | 78 | 69 | 147 | 43 | 40 | 83 | 239 | 222 | 461 |
| Springdale township, exc. of West Branch | 46 | 35 | 81 | 42 | 49 | 91 | 64 | 72 | 136 | 33 | 19 | 52 | 126 | 141 | 267 | 106 | 88 | 194 | 417 | 404 | 821 |
| West Branch town | 21 | 22 | 43 | 32 | 30 | 62 | 42 | 37 | 79 | 10 | 17 | 27 | 96 | 107 | 203 | 70 | 88 | 158 | 271 | 301 | 572 |
| Springfield township, exc. of Lowden | 24 | 24 | 48 | 12 | 18 | 30 | 18 | 16 | 34 | 4 | 5 | 9 | 18 | 9 | 27 | 5 | 4 | 9 | 81 | 76 | 157 |
| Lowden town | 22 | 16 | 38 | 15 | 22 | 37 | 20 | 19 | 39 | 2 | 6 | 8 | 16 | 20 | 36 | 6 | 5 | 11 | 81 | 88 | 169 |
| Sugar Creek township | 27 | 20 | 47 | 30 | 19 | 49 | 42 | 46 | 88 | 15 | 18 | 33 | 68 | 56 | 124 | 26 | 20 | 46 | 208 | 179 | 387 |
| Total | 742 | 658 | 1,400 | 661 | 658 | 1,319 | 908 | 884 | 1,792 | 294 | 303 | 597 | 1,732 | 1,646 | 3,378 | 1,100 | 1,009 | 2,109 | 5,437 | 5,158 | 10,595 |

**Persons Native Born of Foreign or Mixed Parentage, Classified by Age.**

| | | | | | | | | | | | | | | | | | | | | | |
|---|---|---|---|---|---|---|---|---|---|---|---|---|---|---|---|---|---|---|---|---|---|
| Cass township | 3 | 5 | 8 | 7 | 4 | 5 | 9 | 5 | 14 | 5 | 4 | 9 | 21 | 21 | 42 | 17 | 11 | 28 | 56 | 50 | 106 |
| Center township, exc. of Tipton | 15 | 22 | 37 | 16 | 15 | 31 | 14 | 22 | 36 | 12 | 7 | 19 | 53 | 66 | 119 | 29 | 16 | 45 | 139 | 148 | 287 |
| Tipton city | *14* | *8* | *22* | *5* | *8* | *13* | *13* | *14* | *27* | *9* | *13* | *22* | *88* | *90* | *178* | *69* | *85* | *154* | *198* | *218* | *416* |
| Ward 1 | 2 | 3 | 5 | ----- | 2 | 2 | 4 | 3 | 7 | 4 | 3 | 7 | 15 | 24 | 39 | 20 | 21 | 41 | 45 | 56 | 101 |
| Ward 2 | 6 | 2 | 8 | ----- | 2 | 2 | 1 | 4 | 5 | 3 | 5 | 8 | 36 | 25 | 61 | 27 | 36 | 63 | 73 | 74 | 147 |
| Ward 3 | 6 | 3 | 9 | 5 | 4 | 9 | 8 | 7 | 15 | 2 | 5 | 7 | 37 | 41 | 78 | 22 | 28 | 50 | 80 | 88 | 168 |
| Dayton township, exc. of Clarence | 13 | 16 | 29 | 13 | 13 | 26 | 24 | 19 | 43 | 5 | 4 | 9 | 52 | 44 | 96 | 13 | 7 | 20 | 120 | 103 | 223 |
| Clarence town | 3 | 2 | 5 | 11 | 3 | 14 | 19 | 15 | 34 | 3 | 6 | 9 | 30 | 45 | 75 | 25 | 20 | 45 | 91 | 91 | 182 |
| Fairfield township | 5 | 4 | 9 | 10 | 11 | 21 | 22 | 16 | 38 | 11 | 5 | 16 | 59 | 50 | 109 | 9 | 10 | 19 | 116 | 96 | 212 |
| Farmington Tp., exc. of Durant | 14 | 15 | 29 | 14 | 14 | 28 | 27 | 24 | 51 | 13 | 9 | 22 | 105 | 95 | 200 | 17 | 18 | 35 | 190 | 175 | 365 |
| Durant town | 4 | 5 | 9 | 14 | 7 | 21 | 21 | 28 | 49 | 11 | 9 | 20 | 77 | 99 | 176 | 29 | 31 | 60 | 156 | 179 | 335 |
| Fremont township, exc. of Mechanicsville and Stanwood | 6 | 9 | 15 | 3 | 7 | 10 | 10 | 12 | 22 | 6 | 3 | 9 | 27 | 32 | 59 | 15 | 10 | 25 | 67 | 73 | 140 |
| Stanwood town | 5 | 5 | 10 | 1 | 4 | 5 | 12 | 6 | 18 | 7 | 1 | 8 | 23 | 23 | 46 | 18 | 24 | 42 | 66 | 63 | 129 |
| Gower township | 7 | 6 | 13 | 8 | 7 | 15 | 20 | 9 | 29 | 4 | 5 | 9 | 29 | 33 | 62 | 11 | 14 | 25 | 79 | 74 | 153 |
| Inland township, exc. of Bennett | 10 | 8 | 18 | 21 | 13 | 34 | 26 | 28 | 54 | 15 | 12 | 27 | 72 | 73 | 145 | 14 | 7 | 21 | 158 | 141 | 298 |
| Bennett town | 3 | ----- | 3 | 1 | ----- | 1 | ----- | 4 | 4 | 4 | 1 | 5 | 28 | 28 | 56 | 13 | 6 | 19 | 49 | 39 | 88 |
| Iowa township | 6 | 8 | 14 | 11 | 5 | 16 | 7 | 4 | 11 | 3 | 3 | 6 | 21 | 29 | 50 | 14 | 11 | 25 | 62 | 60 | 122 |
| Linn township | ----- | ----- | ----- | ----- | ----- | ----- | ----- | 3 | 3 | 2 | ----- | 2 | 10 | 10 | 20 | 8 | 8 | 16 | 20 | 21 | 41 |
| Massillon township | 21 | 10 | 31 | 17 | 18 | 35 | 24 | 26 | 50 | 12 | 11 | 23 | 92 | 77 | 169 | 14 | 9 | 23 | 180 | 151 | 331 |
| Pioneer Tp., exc. of Mechanicsville | 1 | 2 | 3 | 5 | 2 | 7 | 6 | 6 | 12 | 5 | 2 | 7 | 25 | 23 | 48 | 19 | 19 | 38 | 61 | 54 | 115 |
| Mechanicsville town | ----- | ----- | ----- | 2 | 1 | 3 | 4 | 9 | 13 | 1 | 4 | 5 | 19 | 33 | 52 | 20 | 29 | 49 | 46 | 76 | 122 |
| Red Oak township | 4 | 2 | 6 | 2 | 5 | 7 | 7 | 4 | 11 | 3 | 1 | 4 | 22 | 20 | 42 | 13 | 8 | 21 | 51 | 40 | 91 |
| Rochester township | 2 | 4 | 6 | ----- | 2 | 2 | 7 | 3 | 10 | 3 | 3 | 6 | 20 | 10 | 30 | 8 | 6 | 14 | 40 | 28 | 68 |
| Springdale Tp., exc. of West Branch | 7 | 10 | 17 | 10 | 12 | 22 | 18 | 28 | 46 | 10 | 7 | 17 | 27 | 32 | 59 | 19 | 21 | 40 | 91 | 110 | 201 |
| West Branch town | 3 | 1 | 4 | 2 | 3 | 5 | 10 | 5 | 15 | 2 | 4 | 6 | 18 | 21 | 39 | 9 | 10 | 19 | 44 | 44 | 88 |
| Springfield township, exc. of Lowden | 19 | 25 | 44 | 26 | 19 | 45 | 53 | 50 | 103 | 30 | 29 | 59 | 107 | 97 | 204 | 11 | 17 | 28 | 246 | 237 | 483 |
| Lowden town | 6 | 8 | 14 | 7 | 8 | 15 | 20 | 35 | 55 | 10 | 15 | 25 | 62 | 76 | 138 | 16 | 12 | 28 | 121 | 154 | 275 |
| Sugar Creek township | 4 | 1 | 5 | 13 | 4 | 17 | 6 | 7 | 13 | 5 | 2 | 7 | 23 | 26 | 49 | 18 | 9 | 27 | 69 | 49 | 118 |
| Total | 175 | 176 | 351 | 213 | 185 | 398 | 379 | 382 | 761 | 191 | 160 | 351 | 1,110 | 1,153 | 2,263 | 448 | 418 | 866 | 2,516 | 2,474 | 4,990 |

**Persons Foreign Born, Classified by Age.**

| Townships, Towns, Cities and City Wards | Under 5 Years of Age | | | 5 and Under 10 Years | | | 10 and Under 18 Years | | | 18 and Under 21 Years | | | 21 and Under 45 Years | | | | | 45 Years and Over | | | | | Total all Ages | | |
|---|---|---|---|---|---|---|---|---|---|---|---|---|---|---|---|---|---|---|---|---|---|---|---|---|---|
| | | | | | | | | | | | | | Male | | | | | Male | | | | | | | |
| | Male. | Female. | Total. | Male. | Female. | Total. | Male. | Female. | Total. | Male. | Female. | Total. | Nat. | Un-Nat. | Tot. | Female. | Total. | Nat. | Un-Nat. | Tot. | Female. | Total. | Male. | Female. | Total. |
| Cass township | --- | --- | --- | 1 | --- | 1 | 2 | 1 | 3 | --- | --- | --- | 3 | ----- | 3 | 4 | 7 | 13 | ----- | 13 | 8 | 21 | 18 | 13 | 32 |
| Center township, exc. of Tipton | --- | --- | --- | --- | 2 | 2 | 3 | 3 | 6 | 3 | 1 | 4 | 22 | 5 | 27 | 23 | 50 | 37 | 1 | 38 | 19 | 57 | 71 | 48 | 119 |
| Tipton city | --- | --- | --- | --- | --- | --- | --- | 2 | 2 | --- | 1 | 1 | *12* | *11* | *23* | *16* | *39* | *43* | *6* | *49* | *44* | *93* | *72* | *63* | *135* |
| Ward 1 | --- | --- | --- | --- | --- | --- | --- | --- | --- | --- | --- | --- | 3 | 2 | 5 | 3 | 8 | 16 | 2 | 18 | 16 | 34 | 23 | 19 | 42 |

CEDAR COUNTY—CONTINUED.

| Table No. 1 — Townships, Towns, Cities and City Wards | Under 5 Years of Age | | | 5 and Under 10 Years | | | 10 and Under 18 Years | | | 18 and Under 21 Years | | | 21 and Under 45 Years | | | | | 45 Years and Over | | | | | Total all Ages | | |
|---|---|---|---|---|---|---|---|---|---|---|---|---|---|---|---|---|---|---|---|---|---|---|---|---|---|
| | | | | | | | | | | | | | Male | | | | | Male | | | | | | | |
| | Male. | Female. | Total. | Male. | Female. | Total. | Male. | Female. | Total. | Male. | Female. | Total. | Nat. | Un-Nat. | Tot. | Female. | Total. | Nat. | Un-Nat. | Tot. | Female. | Total. | Male. | Female. | Total. |
| Tipton city—Continued. | | | | | | | | | | | | | | | | | | | | | | | | | |
| Ward 2 | --- | --- | --- | --- | --- | --- | --- | 2 | 2 | --- | 1 | 1 | 4 | 6 | 10 | 10 | 20 | 7 | 2 | 9 | 11 | 20 | 19 | 24 | 43 |
| Ward 3 | --- | --- | --- | --- | --- | --- | --- | --- | --- | --- | --- | --- | 5 | 3 | 8 | 3 | 11 | 20 | 2 | 22 | 17 | 39 | 30 | 20 | 50 |
| Dayton township, exc. of Clarence | --- | --- | --- | --- | --- | --- | 4 | 2 | 6 | --- | --- | --- | 17 | 4 | 21 | 16 | 37 | 14 | --- | 14 | 13 | 27 | 39 | 31 | 70 |
| Clarence town | --- | --- | --- | 1 | 2 | 3 | --- | --- | --- | 1 | 1 | 2 | 12 | 5 | 17 | 8 | 25 | 46 | 2 | 48 | 40 | 88 | 67 | 51 | 118 |
| Fairfield township | --- | --- | --- | --- | --- | --- | 1 | --- | 1 | --- | --- | --- | 14 | --- | 14 | 16 | 30 | 21 | 1 | 22 | 13 | 35 | 37 | 29 | 66 |
| Farmington township, exc. of Durant | --- | --- | --- | --- | --- | --- | 3 | 2 | 5 | 1 | 2 | 3 | 28 | 11 | 39 | 18 | 57 | 33 | 2 | 35 | 22 | 57 | 78 | 44 | 122 |
| Durant town | --- | --- | --- | --- | 1 | 1 | 6 | 1 | 7 | --- | 1 | 1 | 12 | 4 | 16 | 16 | 32 | 100 | --- | 100 | 94 | 194 | 122 | 113 | 235 |
| Fremont township, exc. of Mechanicsville and Stanwood | --- | --- | --- | --- | --- | --- | --- | --- | --- | --- | --- | --- | 6 | 2 | 8 | 5 | 13 | 5 | --- | 5 | 4 | 9 | 13 | 9 | 22 |
| Stanwood town | --- | --- | --- | --- | --- | --- | 1 | --- | 1 | 1 | 1 | 2 | 8 | 5 | 13 | 5 | 18 | 16 | 1 | 17 | 15 | 32 | 32 | 21 | 53 |
| Gower township | --- | --- | --- | 1 | --- | 1 | 1 | 2 | 3 | 1 | 2 | 3 | 12 | 4 | 16 | 7 | 23 | 20 | 1 | 21 | 19 | 40 | 40 | 30 | 70 |
| Inland township, exc. of Bennett | --- | --- | --- | 1 | --- | 1 | 2 | 1 | 3 | --- | --- | --- | 15 | 2 | 17 | 19 | 36 | 29 | --- | 29 | 22 | 51 | 49 | 42 | 91 |
| Bennett town | --- | --- | --- | --- | --- | --- | --- | --- | --- | 1 | 1 | 2 | 3 | 4 | 7 | 1 | 8 | 21 | --- | 21 | 24 | 45 | 29 | 26 | 55 |
| Iowa township | --- | --- | --- | --- | --- | --- | 3 | 1 | 4 | 2 | --- | 2 | 8 | 12 | 20 | 9 | 29 | 9 | 2 | 11 | 4 | 15 | 36 | 14 | 50 |
| Linn township | --- | --- | --- | --- | --- | --- | --- | --- | --- | 1 | --- | 1 | --- | --- | --- | 1 | 1 | 7 | --- | 7 | 4 | 11 | 8 | 5 | 13 |
| Massillon township | --- | --- | --- | --- | --- | --- | --- | --- | --- | 1 | 1 | 2 | 22 | 4 | 26 | 21 | 47 | 36 | 1 | 37 | 34 | 71 | 64 | 56 | 120 |
| Pioneer township, exc. of Mechanicsville | --- | --- | --- | --- | --- | --- | --- | --- | --- | --- | --- | --- | 1 | --- | 1 | 1 | 2 | 8 | 1 | 9 | 7 | 16 | 10 | 8 | 18 |
| Mechanicsville town | --- | --- | --- | --- | --- | --- | --- | --- | --- | --- | --- | --- | 1 | 2 | 3 | 4 | 7 | 16 | --- | 16 | 12 | 28 | 19 | 16 | 35 |
| Red Oak township | --- | --- | --- | --- | --- | --- | --- | --- | --- | --- | 1 | 1 | 4 | --- | 4 | 3 | 7 | 11 | --- | 11 | 6 | 17 | 15 | 10 | 25 |
| Rochester township | --- | --- | --- | --- | --- | --- | 1 | 1 | 2 | 2 | --- | 2 | 4 | 1 | 5 | 4 | 9 | 11 | 3 | 14 | 11 | 25 | 22 | 16 | 38 |
| Springdale township, exc. of West Branch | --- | --- | --- | 1 | --- | 1 | 5 | 6 | 11 | --- | 1 | 1 | 15 | 4 | 19 | 18 | 37 | 26 | 3 | 29 | 23 | 52 | 54 | 48 | 102 |
| West Branch town | --- | --- | --- | --- | --- | --- | 2 | --- | 2 | --- | 1 | 1 | 10 | 4 | 14 | 7 | 21 | 14 | --- | 14 | 14 | 28 | 30 | 22 | 52 |
| Springfield township, exc. of Lowden | --- | --- | --- | 1 | --- | 1 | 4 | 3 | 7 | 1 | --- | 1 | 27 | 6 | 33 | 32 | 65 | 61 | 2 | 63 | 29 | 92 | 102 | 64 | 166 |
| Lowden town | --- | --- | --- | 2 | 2 | 4 | 1 | 2 | 3 | 1 | --- | 1 | 14 | 3 | 17 | 16 | 33 | 73 | 2 | 75 | 70 | 145 | 96 | 90 | 186 |
| Sugar Creek township | --- | --- | --- | --- | --- | --- | 1 | 1 | 2 | 1 | 1 | 2 | 8 | 4 | 12 | 7 | 19 | 9 | 1 | 10 | 12 | 22 | 24 | 21 | 45 |
| Total | --- | --- | --- | 8 | 7 | 15 | 40 | 28 | 68 | 17 | 15 | 32 | 278 | 97 | 375 | 277 | 652 | 679 | 29 | 708 | 563 | 1,271 | 1,148 | 890 | 2,038 |

## Total Persons of All Nativities, Classified by Age.

| Townships, Towns, Cities and City Wards | Under 5 Years of Age | | | 5 and Under 10 Years | | | 10 and Under 18 Years | | | 18 and Under 21 Years | | | 21 and Under 45 Years | | | 45 Years and Over | | | Total all Ages | | |
|---|---|---|---|---|---|---|---|---|---|---|---|---|---|---|---|---|---|---|---|---|---|
| | Male. | Female. | Total. | Male. | Female. | Total. | Male. | Female. | Total. | Male. | Female. | Total. | Male. | Female. | Total. | Male. | Female. | Total. | Male. | Female. | Total. |
| Cass township, | 31 | 33 | 64 | 36 | 39 | 75 | 58 | 48 | 106 | 16 | 18 | 34 | 99 | 83 | 182 | 72 | 49 | 121 | 312 | 270 | 582 |
| Center township, exc. of Tipton | 58 | 74 | 132 | 71 | 61 | 132 | 97 | 94 | 191 | 37 | 27 | 64 | 209 | 200 | 409 | 131 | 87 | 218 | 603 | 543 | 1,146 |
| Tipton city | 90 | 72 | 162 | 67 | 76 | 143 | 113 | 133 | 246 | 49 | 62 | 111 | 377 | 387 | 764 | 371 | 379 | 750 | 1,067 | 1,109 | 2,176 |
| Ward 1 | 26 | 21 | 47 | 18 | 15 | 33 | 35 | 32 | 67 | 11 | 13 | 24 | 89 | 95 | 184 | 112 | 117 | 229 | 291 | 293 | 584 |
| Ward 2 | 23 | 22 | 45 | 24 | 25 | 49 | 39 | 39 | 78 | 17 | 26 | 43 | 130 | 144 | 274 | 123 | 141 | 264 | 356 | 397 | 753 |
| Ward 3 | 41 | 29 | 70 | 25 | 36 | 61 | 39 | 62 | 101 | 21 | 23 | 44 | 158 | 148 | 306 | 136 | 121 | 257 | 420 | 419 | 839 |
| Dayton township, exc. of Clarence | 43 | 40 | 83 | 40 | 37 | 77 | 59 | 51 | 110 | 14 | 13 | 27 | 134 | 109 | 243 | 54 | 39 | 93 | 344 | 289 | 633 |
| Clarence town | 22 | 19 | 41 | 32 | 14 | 46 | 48 | 42 | 90 | 10 | 16 | 26 | 101 | 114 | 215 | 127 | 126 | 253 | 340 | 331 | 671 |
| Fairfield township | 24 | 29 | 53 | 33 | 41 | 74 | 47 | 47 | 94 | 17 | 13 | 30 | 127 | 108 | 235 | 42 | 30 | 72 | 290 | 268 | 558 |
| Farmington Tp., exc. of Durant | 47 | 44 | 91 | 41 | 40 | 81 | 57 | 48 | 105 | 23 | 18 | 41 | 180 | 144 | 324 | 57 | 48 | 105 | 405 | 342 | 747 |
| Durant town | 24 | 23 | 47 | 30 | 27 | 57 | 48 | 50 | 98 | 13 | 10 | 23 | 111 | 132 | 243 | 133 | 128 | 261 | 359 | 370 | 729 |
| Fremont township, exc. of Mechanicsville and Stanwood | 51 | 37 | 88 | 34 | 31 | 65 | 46 | 50 | 96 | 18 | 20 | 38 | 126 | 108 | 234 | 42 | 29 | 71 | 317 | 275 | 592 |
| Stanwood town | 26 | 23 | 49 | 11 | 25 | 36 | 40 | 32 | 72 | 19 | 10 | 29 | 81 | 104 | 185 | 90 | 86 | 176 | 267 | 280 | 547 |
| Gower township | 23 | 24 | 47 | 26 | 32 | 58 | 57 | 38 | 95 | 11 | 17 | 28 | 103 | 82 | 185 | 54 | 51 | 105 | 274 | 244 | 518 |
| Inland township, exc. of Bennett | 33 | 35 | 68 | 50 | 35 | 85 | 44 | 54 | 98 | 20 | 18 | 38 | 105 | 113 | 218 | 55 | 36 | 91 | 307 | 291 | 598 |
| Bennett town | 29 | 20 | 49 | 12 | 10 | 22 | 8 | 19 | 27 | 6 | 7 | 13 | 61 | 54 | 115 | 47 | 47 | 94 | 163 | 157 | 320 |
| Iowa township | 47 | 43 | 90 | 38 | 36 | 74 | 49 | 34 | 83 | 18 | 12 | 30 | 121 | 105 | 226 | 65 | 45 | 110 | 338 | 275 | 613 |
| Linn township | 14 | 22 | 36 | 13 | 18 | 31 | 20 | 26 | 46 | 12 | 10 | 22 | 68 | 62 | 130 | 44 | 26 | 70 | 171 | 164 | 335 |
| Massillon township | 60 | 35 | 95 | 43 | 42 | 85 | 48 | 35 | 83 | 21 | 14 | 35 | 151 | 130 | 281 | 68 | 52 | 120 | 391 | 308 | 699 |
| Pioneer township, exc. of Mechanicsville | 27 | 22 | 49 | 26 | 30 | 56 | 47 | 36 | 83 | 23 | 18 | 41 | 104 | 91 | 195 | 69 | 51 | 120 | 296 | 248 | 544 |
| Mechanicsville town | 22 | 22 | 44 | 30 | 20 | 50 | 46 | 54 | 100 | 17 | 20 | 37 | 120 | 140 | 260 | 152 | 173 | 325 | 387 | 429 | 816 |
| Red Oak township | 37 | 27 | 64 | 21 | 17 | 38 | 40 | 27 | 67 | 15 | 14 | 29 | 80 | 62 | 142 | 41 | 29 | 70 | 276 | 176 | 410 |
| Rochester township | 30 | 28 | 58 | 35 | 33 | 68 | 49 | 49 | 98 | 19 | 16 | 35 | 103 | 83 | 186 | 65 | 57 | 122 | 301 | 266 | 567 |
| Springdale township, exc. of West Branch | 53 | 45 | 98 | 53 | 61 | 114 | 87 | 106 | 193 | 43 | 27 | 70 | 172 | 191 | 363 | 154 | 132 | 286 | 562 | 562 | 1,124 |
| West Branch town | 24 | 23 | 47 | 34 | 33 | 67 | 54 | 42 | 96 | 12 | 22 | 34 | 128 | 135 | 263 | 93 | 112 | 205 | 345 | 367 | 712 |
| Springfield Tp., exc. of Lowden | 43 | 49 | 92 | 39 | 37 | 76 | 75 | 69 | 144 | 35 | 34 | 69 | 158 | 138 | 296 | 79 | 50 | 129 | 429 | 377 | 806 |
| Lowden town | 28 | 24 | 52 | 24 | 32 | 56 | 41 | 56 | 97 | 13 | 21 | 34 | 95 | 112 | 207 | 97 | 87 | 184 | 298 | 332 | 630 |
| Sugar Creek township | 31 | 21 | 52 | 43 | 23 | 66 | 49 | 54 | 103 | 21 | 21 | 42 | 103 | 89 | 192 | 54 | 41 | 95 | 301 | 249 | 550 |
| Total | 917 | 834 | 1,751 | 882 | 850 | 1,732 | 1,327 | 1,294 | 2,621 | 502 | 478 | 980 | 3,217 | 3,076 | 6,293 | 2,256 | 1,990 | 4,246 | 9,101 | 8,522 | 17,623 |

# CERRO GORDO COUNTY.

## Persons Native Born of Native Parents, Classified by Age.

| Table No. 1 | Under 5 Years of Age | | | 5 and Under 10 Years | | | 10 and Under 18 Years | | | 18 and Under 21 Years | | | 21 and Under 45 Years | | | 45 Years and Over | | | Total all Ages | | |
|---|---|---|---|---|---|---|---|---|---|---|---|---|---|---|---|---|---|---|---|---|---|
| Townships, Towns, Cities and City Wards | Male. | Female. | Total. | Male. | Female. | Total. | Male. | Female. | Total. | Male. | Female. | Total. | Male. | Female. | Total. | Male. | Female. | Total. | Male. | Female. | Total. |
| Bath township | 33 | 25 | 58 | 29 | 20 | 49 | 32 | 35 | 67 | 11 | 9 | 20 | 43 | 39 | 82 | 18 | 11 | 29 | 166 | 139 | 305 |
| Clear Lake township | 32 | 36 | 68 | 33 | 36 | 69 | 41 | 41 | 82 | 14 | 7 | 21 | 63 | 68 | 131 | 39 | 23 | 62 | 222 | 211 | 433 |
| Clear Lake city (township) | *91* | *68* | *159* | *73* | *64* | *137* | *103* | *118* | *221* | *37* | *51* | *88* | *239* | *259* | *498* | *212* | *204* | *416* | *755* | *764* | *1,519* |
| Ward 1 | 33 | 28 | 61 | 27 | 25 | 52 | 37 | 37 | 74 | 10 | 10 | 20 | 81 | 96 | 177 | 69 | 66 | 135 | 257 | 262 | 519 |
| Ward 2 | 33 | 22 | 55 | 19 | 23 | 42 | 31 | 38 | 69 | 11 | 20 | 31 | 83 | 76 | 159 | 70 | 72 | 142 | 247 | 251 | 498 |
| Ward 3 | 25 | 18 | 43 | 27 | 16 | 43 | 35 | 43 | 78 | 16 | 21 | 37 | 75 | 87 | 162 | 73 | 66 | 139 | 251 | 251 | 502 |
| Dougherty Tp., exc. of Dougherty | 42 | 23 | 65 | 31 | 25 | 56 | 31 | 41 | 72 | 11 | 15 | 26 | 55 | 44 | 99 | 3 | 3 | 6 | 173 | 151 | 324 |
| Dougherty town | 7 | 9 | 16 | 7 | 8 | 15 | 10 | 12 | 22 | 3 | 4 | 7 | 18 | 19 | 37 | 5 | 2 | 7 | 50 | 54 | 104 |
| Falls township, exc. of Plymouth and Rock Falls | 14 | 26 | 40 | 36 | 24 | 60 | 39 | 41 | 80 | 9 | 9 | 18 | 40 | 43 | 83 | 26 | 15 | 41 | 164 | 158 | 322 |
| Plymouth town | 11 | 20 | 31 | 7 | 10 | 17 | 22 | 17 | 39 | 6 | 11 | 17 | 28 | 31 | 59 | 22 | 34 | 56 | 96 | 123 | 219 |
| Rock Falls town | 8 | 5 | 13 | 2 | 1 | 3 | 6 | 6 | 12 | 1 | 1 | 2 | 4 | 4 | 8 | 8 | 5 | 13 | 29 | 22 | 51 |
| Geneseo township, exc. of Rockwell | 28 | 22 | 50 | 18 | 12 | 30 | 20 | 32 | 52 | 10 | 7 | 17 | 26 | 27 | 53 | 9 | 8 | 17 | 111 | 108 | 219 |
| Rockwell town | 28 | 29 | 57 | 29 | 17 | 46 | 33 | 36 | 69 | 12 | 18 | 30 | 59 | 63 | 122 | 44 | 33 | 77 | 205 | 196 | 401 |
| Grant township | 19 | 28 | 47 | 20 | 12 | 32 | 33 | 24 | 57 | 7 | 9 | 16 | 42 | 41 | 83 | 28 | 24 | 52 | 149 | 138 | 287 |
| Grimes township, exc. of Meservey and Thornton | 11 | 19 | 30 | 10 | 11 | 21 | 20 | 18 | 38 | 7 | 3 | 10 | 23 | 16 | 39 | 13 | 11 | 24 | 84 | 78 | 162 |
| Meservey town | 10 | 11 | 21 | 11 | 11 | 22 | 11 | 11 | 22 | 1 | ----- | 1 | 20 | 10 | 30 | 2 | 3 | 5 | 55 | 46 | 101 |
| Thornton town | 6 | 3 | 9 | 10 | 9 | 19 | 11 | 12 | 23 | 9 | 2 | 11 | 20 | 22 | 42 | 18 | 24 | 42 | 74 | 72 | 146 |
| Lake township | 41 | 19 | 60 | 20 | 26 | 46 | 32 | 28 | 60 | 7 | 10 | 17 | 59 | 62 | 121 | 34 | 24 | 58 | 193 | 169 | 362 |
| Lime Creek township | 37 | 30 | 67 | 42 | 35 | 77 | 55 | 36 | 91 | 20 | 12 | 32 | 80 | 64 | 144 | 33 | 28 | 61 | 267 | 205 | 472 |
| Lincoln township | 16 | 7 | 23 | 29 | 26 | 55 | 32 | 24 | 56 | 16 | 14 | 30 | 71 | 53 | 124 | 31 | 21 | 52 | 195 | 145 | 340 |
| Mason township | 27 | 23 | 50 | 24 | 29 | 53 | 35 | 31 | 66 | 16 | 7 | 23 | 62 | 59 | 121 | 29 | 22 | 51 | 193 | 171 | 364 |
| Mason City (township) | *583* | *565* | *1,148* | *532* | *490* | *1,022* | *693* | *697* | *1,390* | *266* | *321* | *587* | *2,103* | *1,765* | *3,868* | *829* | *727* | *1,556* | *5,006* | *4,565* | *9,571* |
| Ward 1 | 163 | 174 | 337 | 158 | 143 | 301 | 206 | 219 | 425 | 89 | 104 | 193 | 568 | 490 | 1,058 | 240 | 233 | 473 | 1,424 | 1,363 | 2,787 |
| Ward 2 | 140 | 143 | 283 | 126 | 125 | 251 | 183 | 152 | 335 | 69 | 95 | 164 | 637 | 545 | 1,182 | 250 | 222 | 472 | 1,405 | 1,282 | 2,687 |
| Ward 3 | 147 | 126 | 273 | 125 | 117 | 242 | 165 | 166 | 332 | 64 | 68 | 132 | 466 | 412 | 878 | 176 | 149 | 325 | 1,144 | 1,033 | 2,182 |
| Ward 4 | 133 | 122 | 255 | 123 | 105 | 228 | 138 | 160 | 298 | 44 | 54 | 98 | 432 | 318 | 750 | 163 | 123 | 286 | 1,033 | 882 | 1,915 |
| Mount Vernon township | 36 | 22 | 58 | 33 | 23 | 56 | 32 | 39 | 71 | 19 | 10 | 29 | 56 | 55 | 111 | 25 | 16 | 41 | 201 | 165 | 366 |
| Owen township | 35 | 39 | 74 | 35 | 22 | 57 | 29 | 28 | 57 | 13 | 10 | 23 | 72 | 49 | 121 | 21 | 13 | 34 | 205 | 161 | 366 |
| Pleasant Valley township, exc. of Swaledale | 32 | 21 | 53 | 20 | 24 | 44 | 24 | 25 | 49 | 9 | 7 | 16 | 46 | 34 | 80 | 20 | 11 | 31 | 151 | 122 | 273 |
| Swaledale town | 7 | 6 | 13 | 11 | 12 | 23 | 18 | 17 | 35 | 2 | 5 | 7 | 11 | 24 | 35 | 8 | 8 | 16 | 57 | 72 | 129 |
| Portland township | 31 | 21 | 52 | 22 | 25 | 47 | 32 | 31 | 63 | 14 | 7 | 21 | 74 | 63 | 137 | 32 | 26 | 58 | 205 | 173 | 378 |
| Union township | 18 | 30 | 48 | 21 | 15 | 36 | 30 | 28 | 58 | 14 | 6 | 20 | 44 | 40 | 84 | 27 | 10 | 37 | 154 | 129 | 283 |
| Total | 1,203 | 1,107 | 2,310 | 1,105 | 987 | 2,092 | 1,424 | 1,428 | 2,852 | 534 | 555 | 1,089 | 3,358 | 2,954 | 6,312 | 1,536 | 1,306 | 2,842 | 9,160 | 8,337 | 17,497 |

**Persons Native Born of Foreign or Mixed Parentage, Classified by Age.**

| | | | | | | | | | | | | | | | | | | | | | |
|---|---|---|---|---|---|---|---|---|---|---|---|---|---|---|---|---|---|---|---|---|---|
| Bath township | 14 | 16 | 30 | 16 | 18 | 34 | 22 | 31 | 53 | 9 | 7 | 16 | 51 | 45 | 96 | 24 | 15 | 39 | 136 | 132 | 268 |
| Clear Lake township | 12 | 9 | 21 | 7 | 10 | 17 | 20 | 16 | 36 | 5 | 6 | 11 | 59 | 40 | 99 | 26 | 31 | 57 | 129 | 112 | 241 |
| Clear Lake city (township) | *32* | *32* | *64* | *25* | *29* | *54* | *39* | *53* | *92* | *19* | *23* | *42* | *141* | *193* | *334* | 77 | 87 | *164* | *333* | *417* | *750* |
| Ward 1 | 9 | 17 | 26 | 9 | 5 | 14 | 14 | 11 | 25 | 4 | 9 | 13 | 50 | 77 | 127 | 21 | 25 | 46 | 107 | 144 | 251 |
| Ward 2 | 9 | 3 | 12 | 9 | 10 | 19 | 13 | 18 | 31 | 7 | 4 | 11 | 49 | 58 | 107 | 29 | 25 | 54 | 116 | 118 | 234 |
| Ward 3 | 14 | 12 | 26 | 7 | 14 | 21 | 12 | 24 | 36 | 8 | 10 | 18 | 42 | 58 | 100 | 27 | 37 | 64 | 110 | 165 | 265 |
| Dougherty Tp., exc. of Dougherty | 7 | 5 | 12 | 10 | 9 | 19 | 34 | 15 | 49 | 5 | 8 | 13 | 56 | 39 | 95 | 32 | 25 | 57 | 144 | 101 | 245 |
| Dougherty town | 4 | 5 | 9 | 3 | 3 | 6 | 4 | 7 | 11 | ----- | 2 | 2 | 15 | 22 | 37 | 18 | 21 | 39 | 44 | 60 | 104 |
| Falls township, exc. of Plymouth and Rock Falls | 17 | 12 | 29 | 20 | 15 | 35 | 20 | 35 | 55 | 10 | 11 | 21 | 77 | 61 | 138 | 21 | 15 | 36 | 165 | 149 | 314 |
| Plymouth town | 4 | 2 | 6 | 3 | ----- | 3 | 11 | 6 | 17 | 2 | 3 | 5 | 19 | 25 | 44 | 19 | 11 | 30 | 58 | 47 | 105 |
| Rock Falls town | 2 | ----- | 2 | ----- | 3 | 3 | 1 | 2 | 3 | ----- | 3 | 3 | 11 | 15 | 26 | 3 | 7 | 10 | 17 | 30 | 47 |
| Geneseo township, exc. of Rockwell | 12 | 9 | 21 | 11 | 10 | 21 | 15 | 11 | 26 | 4 | 4 | 8 | 53 | 40 | 93 | 13 | 8 | 21 | 108 | 82 | 190 |
| Rockwell town | 3 | 10 | 13 | 5 | 11 | 16 | 11 | 16 | 27 | 1 | 6 | 7 | 39 | 47 | 86 | 37 | 48 | 85 | 96 | 138 | 234 |
| Grant township | 13 | 6 | 19 | 19 | 7 | 26 | 32 | 23 | 55 | 10 | 12 | 22 | 50 | 45 | 95 | 12 | 9 | 21 | 136 | 102 | 238 |
| Grimes township, exc. of Meservey and Thornton | 14 | 9 | 23 | 15 | 18 | 33 | 30 | 24 | 54 | 11 | 14 | 25 | 47 | 41 | 88 | 8 | 6 | 14 | 125 | 112 | 237 |
| Meservey town | 6 | 4 | 10 | 5 | 4 | 9 | 7 | 7 | 14 | 6 | 3 | 9 | 24 | 24 | 48 | 3 | 7 | 10 | 51 | 49 | 100 |
| Thornton town | 4 | 7 | 11 | 4 | 5 | 9 | 11 | 8 | 19 | 7 | 2 | 9 | 16 | 17 | 33 | 12 | 8 | 20 | 54 | 47 | 101 |
| Lake township | 12 | 8 | 20 | 10 | 12 | 22 | 18 | 27 | 45 | 8 | 8 | 16 | 54 | 38 | 92 | 19 | 19 | 38 | 121 | 112 | 233 |
| Lime Creek township | 10 | 4 | 14 | 9 | 5 | 14 | 14 | 9 | 23 | 7 | 4 | 11 | 50 | 48 | 98 | 18 | 12 | 30 | 108 | 82 | 190 |
| Lincoln township | ----- | 3 | 3 | 5 | 4 | 9 | 8 | 13 | 21 | 7 | 6 | 13 | 35 | 30 | 65 | 8 | 7 | 15 | 63 | 63 | 126 |
| Mason township | 8 | 4 | 12 | 3 | 6 | 9 | 7 | 3 | 10 | 1 | 1 | 2 | 25 | 31 | 56 | 15 | 9 | 24 | 59 | 54 | 113 |
| Mason City (township) | *224* | *248* | *472* | *171* | *177* | *348* | *204* | *230* | *434* | *99* | *152* | *251* | *885* | *1,056* | *1,941* | *428* | *344* | *772* | *2,011* | *2,207* | *4,218* |
| Ward 1 | 54 | 56 | 110 | 30 | 46 | 76 | 42 | 48 | 90 | 30 | 27 | 57 | 227 | 274 | 501 | 105 | 96 | 201 | 488 | 547 | 1,035 |
| Ward 2 | 48 | 50 | 98 | 32 | 27 | 59 | 41 | 55 | 96 | 15 | 39 | 54 | 211 | 276 | 487 | 107 | 108 | 215 | 464 | 565 | 1,009 |
| Ward 3 | 40 | 51 | 91 | 59 | 39 | 98 | 65 | 60 | 125 | 29 | 42 | 71 | 254 | 280 | 534 | 128 | 88 | 216 | 575 | 560 | 1,135 |
| Ward 4 | 82 | 91 | 173 | 50 | 65 | 115 | 56 | 67 | 123 | 25 | 44 | 69 | 193 | 226 | 419 | 88 | 52 | 140 | 494 | 545 | 1,039 |
| Mount Vernon township | 10 | 10 | 20 | 9 | 8 | 17 | 20 | 17 | 37 | 8 | 6 | 14 | 32 | 21 | 53 | 16 | 11 | 27 | 95 | 73 | 168 |
| Owen township | 13 | 8 | 21 | 10 | 11 | 21 | 18 | 22 | 40 | 5 | 3 | 8 | 40 | 40 | 80 | 16 | 16 | 32 | 102 | 100 | 202 |
| Pleasant Valley township, exc. of Swaledale | 8 | 8 | 16 | 6 | 14 | 20 | 11 | 15 | 26 | 2 | 5 | 7 | 49 | 45 | 94 | 12 | 7 | 19 | 88 | 94 | 182 |
| Swaledale town | ----- | 2 | 2 | 3 | 1 | 4 | 6 | 3 | 8 | ----- | 2 | 2 | 18 | 8 | 26 | 6 | 7 | 13 | 32 | 23 | 55 |
| Portland township | 7 | 6 | 13 | 5 | 5 | 10 | 11 | 16 | 27 | 4 | 4 | 8 | 31 | 26 | 57 | 22 | 14 | 36 | 80 | 71 | 151 |
| Union township | 10 | 6 | 16 | 9 | 11 | 20 | 13 | 11 | 24 | 6 | 3 | 9 | 30 | 28 | 58 | 5 | 5 | 10 | 73 | 64 | 137 |
| Total | 446 | 433 | 879 | 383 | 396 | 779 | 586 | 620 | 1,206 | 236 | 298 | 534 | 1,907 | 2,025 | 3,932 | 870 | 749 | 1,619 | 4,428 | 4,521 | 8,949 |

## CERRO GORDO COUNTY—CONTINUED.

**Persons Foreign Born, Classified by Age.**

| Table No. 1 — Townships, Towns, Cities and City Wards | Under 5 Years of Age | | | 5 and Under 10 Years | | | 10 and Under 18 Years | | | 18 and Under 21 Years | | | 21 and Under 45 Years | | | | | 45 Years and Over | | | | | Total all Ages | | |
|---|---|---|---|---|---|---|---|---|---|---|---|---|---|---|---|---|---|---|---|---|---|---|---|---|---|
| | | | | | | | | | | | | | Male | | | | | Male | | | | | | | |
| | Male. | Female. | Total. | Male. | Female. | Total. | Male. | Female. | Total. | Male. | Female. | Total. | Nat. | Un-Nat. | Tot. | Female. | Total. | Nat. | Un-Nat. | Tot. | Female. | Total. | Male. | Female. | Total. |
| Bath township | --- | --- | --- | --- | --- | --- | --- | --- | --- | --- | --- | --- | 19 | 8 | 27 | 15 | 42 | 23 | --- | 23 | 12 | 35 | 50 | 27 | 77 |
| Clear Lake township | --- | --- | --- | --- | 4 | 4 | 5 | 2 | 7 | 1 | --- | 1 | 8 | 11 | 19 | 14 | 33 | 23 | 1 | 24 | 22 | 46 | 49 | 42 | 91 |
| Clear Lake city (township) | --- | 2 | 2 | 7 | 11 | 18 | 4 | 15 | 19 | 2 | 5 | 7 | 61 | 80 | 141 | 75 | 216 | 110 | 5 | 115 | 95 | 210 | 269 | 203 | 472 |
| Ward 1 | --- | 1 | 1 | 6 | 7 | 13 | 2 | 9 | 11 | 1 | 1 | 2 | 28 | 32 | 60 | 37 | 97 | 39 | 3 | 42 | 36 | 78 | 111 | 91 | 202 |
| Ward 2 | --- | --- | --- | 1 | 1 | 2 | 1 | 5 | 6 | 1 | --- | 1 | 12 | 22 | 34 | 17 | 51 | 37 | 1 | 38 | 26 | 64 | 75 | 49 | 124 |
| Ward 3 | --- | 1 | 1 | --- | 3 | 3 | 1 | 1 | 2 | --- | 4 | 4 | 21 | 26 | 47 | 21 | 68 | 34 | 1 | 35 | 33 | 68 | 83 | 63 | 146 |
| Dougherty township, exc. of Dougherty | 1 | --- | 1 | 1 | --- | 1 | --- | --- | --- | 3 | 1 | 4 | 5 | 9 | 14 | 10 | 24 | 22 | --- | 22 | 16 | 38 | 41 | 27 | 68 |
| Dougherty town | --- | --- | --- | --- | --- | --- | --- | --- | --- | --- | --- | --- | 1 | 1 | 2 | 3 | 5 | 6 | 1 | 7 | 12 | 19 | 9 | 15 | 24 |
| Falls Tp., exc. of Plymouth and Rock Falls | --- | --- | --- | --- | --- | --- | --- | --- | --- | --- | --- | --- | 9 | 3 | 12 | 12 | 24 | 34 | 3 | 37 | 26 | 63 | 49 | 38 | 87 |
| Plymouth town | --- | --- | --- | --- | --- | --- | --- | --- | --- | --- | --- | --- | 5 | --- | 5 | 6 | 11 | 16 | 3 | 19 | 20 | 39 | 24 | 26 | 50 |
| Rock Falls town | --- | --- | --- | --- | --- | --- | --- | --- | --- | --- | --- | --- | --- | 2 | 2 | 2 | 4 | 1 | --- | 1 | 5 | 6 | 3 | 7 | 10 |
| Geneseo township, exc. of Rockwell | 1 | 1 | 2 | 2 | --- | 2 | 1 | --- | 1 | --- | 1 | 1 | 10 | 11 | 21 | 18 | 39 | 14 | 2 | 16 | 11 | 27 | 41 | 31 | 72 |
| Rockwell town | --- | --- | --- | --- | --- | --- | 1 | 2 | 3 | --- | --- | --- | 6 | 8 | 14 | 13 | 27 | 33 | 2 | 35 | 26 | 61 | 50 | 41 | 91 |
| Grant township | --- | --- | --- | --- | --- | --- | 4 | --- | 4 | 3 | 1 | 4 | 11 | 3 | 14 | 15 | 29 | 36 | 2 | 38 | 29 | 67 | 59 | 45 | 104 |
| Grimes township, exc. of Meservey and Thornton | --- | --- | --- | --- | --- | --- | 1 | --- | 1 | 3 | 1 | 4 | 14 | 5 | 19 | 16 | 35 | 21 | 1 | 22 | 19 | 41 | 45 | 36 | 81 |
| Meservey town | --- | --- | --- | --- | --- | --- | 1 | --- | 1 | --- | --- | --- | 7 | 1 | 8 | 6 | 14 | 23 | 1 | 24 | 17 | 41 | 33 | 23 | 56 |
| Thornton town | 1 | --- | 1 | 1 | 1 | 2 | 1 | 2 | 3 | --- | 2 | 2 | 2 | 10 | 12 | 7 | 19 | 20 | --- | 20 | 17 | 37 | 35 | 29 | 64 |
| Lake township | --- | --- | --- | 1 | --- | 1 | 3 | 1 | 4 | --- | --- | --- | 11 | 16 | 27 | 16 | 43 | 35 | 2 | 37 | 17 | 54 | 68 | 34 | 102 |
| Lime Creek township | --- | --- | --- | 1 | --- | 1 | --- | --- | --- | 2 | 1 | 3 | 7 | 5 | 12 | 11 | 23 | 10 | 3 | 13 | 10 | 23 | 28 | 22 | 50 |
| Lincoln township | --- | --- | --- | --- | --- | --- | 1 | 1 | 2 | 2 | 3 | 5 | 11 | 6 | 17 | 10 | 27 | 11 | 2 | 13 | 8 | 21 | 33 | 22 | 55 |
| Mason township | --- | --- | --- | 1 | --- | 1 | --- | --- | --- | --- | --- | --- | 8 | --- | 8 | 6 | 14 | 12 | --- | 12 | 3 | 15 | 21 | 9 | 30 |
| Mason City (township) | 24 | 18 | 42 | 46 | 54 | 100 | 67 | 66 | 133 | 240 | 47 | 287 | 263 | 1,307 | 1,570 | 465 | 2,035 | 312 | 149 | 461 | 305 | 766 | 2,408 | 955 | 3,363 |
| Ward 1 | 5 | 5 | 10 | 17 | 9 | 26 | 15 | 20 | 35 | 29 | 17 | 46 | 55 | 164 | 219 | 111 | 330 | 83 | 18 | 101 | 88 | 189 | 386 | 250 | 636 |
| Ward 2 | 8 | 6 | 14 | 6 | 11 | 17 | 11 | 8 | 19 | 103 | 9 | 112 | 48 | 453 | 501 | 102 | 603 | 72 | 63 | 135 | 60 | 195 | 764 | 196 | 960 |
| Ward 3 | 1 | 2 | 3 | 7 | 7 | 14 | 10 | 7 | 17 | 4 | 6 | 10 | 74 | 117 | 191 | 89 | 280 | 86 | 13 | 99 | 91 | 190 | 312 | 202 | 514 |
| Ward 4 | 10 | 5 | 15 | 16 | 27 | 43 | 31 | 31 | 62 | 104 | 15 | 119 | 86 | 573 | 659 | 163 | 822 | 71 | 55 | 126 | 66 | 192 | 946 | 307 | 1,253 |
| Mount Vernon township | --- | 1 | 1 | 1 | 1 | 2 | 4 | 1 | 5 | 1 | 2 | 3 | 13 | 10 | 23 | 12 | 35 | 17 | 7 | 24 | 12 | 36 | 53 | 29 | 82 |
| Owen township | --- | --- | --- | --- | --- | --- | 1 | --- | 1 | --- | --- | --- | 7 | 6 | 13 | 12 | 25 | 14 | 3 | 17 | 12 | 29 | 31 | 24 | 55 |
| Pleasant Valley Tp., exc. of Swaledale | --- | --- | --- | --- | 1 | 1 | --- | --- | --- | 1 | 2 | 3 | 13 | 17 | 30 | 11 | 41 | 10 | 6 | 16 | 15 | 31 | 47 | 29 | 76 |
| Swaledale town | --- | --- | --- | --- | --- | --- | 1 | --- | 1 | --- | --- | --- | 2 | 2 | 4 | 4 | 8 | 8 | 1 | 9 | 5 | 14 | 14 | 9 | 23 |
| Portland township | --- | --- | --- | --- | --- | --- | 2 | --- | 2 | 1 | 1 | 2 | 14 | 5 | 19 | 10 | 29 | 17 | 1 | 18 | 10 | 28 | 40 | 21 | 61 |
| Union township | 1 | --- | 1 | --- | 1 | 1 | --- | 3 | 3 | 1 | 1 | 2 | 11 | 6 | 17 | 8 | 25 | 6 | --- | 6 | 6 | 12 | 25 | 19 | 44 |
| Total | 28 | 22 | 50 | 61 | 73 | 134 | 97 | 93 | 190 | 260 | 68 | 328 | 518 | 1,532 | 2,050 | 777 | 2,827 | 834 | 195 | 1,029 | 730 | 1,759 | 3,525 | 1,763 | 5,288 |

**Total Persons of All Nativities, Classified by Age.**

| Townships, Towns, Cities and City Wards | Under 5 Years of Age | | | 5 and Under 10 Years | | | 10 and Under 18 Years | | | 18 and Under 21 Years | | | 21 and Under 45 Years | | | 45 Years and Over | | | Total all Ages | | |
|---|---|---|---|---|---|---|---|---|---|---|---|---|---|---|---|---|---|---|---|---|---|
| | Male. | Female. | Total. | Male. | Female. | Total. | Male. | Female. | Total. | Male. | Female. | Total. | Male | Female. | Total. | Male. | Female. | Total. | Male. | Female. | Total. |
| Bath township | 47 | 41 | 88 | 45 | 38 | 83 | 54 | 66 | 120 | 20 | 16 | 36 | 121 | 99 | 220 | 65 | 38 | 103 | 352 | 298 | 650 |
| Clear Lake township | 44 | 45 | 89 | 40 | 50 | 90 | 66 | 59 | 125 | 20 | 13 | 33 | 141 | 122 | 263 | 89 | 76 | 165 | 400 | 365 | 765 |
| Clear Lake city (township) | *123* | *102* | *225* | *105* | *104* | *209* | *146* | *186* | *332* | *58* | *79* | *137* | *521* | *527* | *1,048* | *404* | *386* | *790* | *1,357* | *1,384* | *2,741* |
| Ward 1 | 42 | 46 | 88 | 42 | 37 | 79 | 53 | 57 | 110 | 15 | 20 | 35 | 191 | 210 | 401 | 132 | 127 | 259 | 475 | 497 | 972 |
| Ward 2 | 42 | 25 | 67 | 29 | 34 | 63 | 45 | 61 | 106 | 19 | 24 | 43 | 166 | 151 | 317 | 137 | 123 | 260 | 438 | 418 | 856 |
| Ward 3 | 39 | 31 | 70 | 34 | 33 | 67 | 48 | 68 | 116 | 24 | 35 | 59 | 164 | 166 | 330 | 135 | 136 | 271 | 444 | 469 | 913 |
| Dougherty township, exc. of Dougherty | 50 | 28 | 78 | 42 | 34 | 76 | 65 | 56 | 121 | 19 | 24 | 43 | 125 | 93 | 218 | 57 | 44 | 101 | 358 | 279 | 637 |
| Dougherty town | 11 | 14 | 25 | 10 | 11 | 21 | 14 | 19 | 33 | 3 | 6 | 9 | 35 | 44 | 79 | 30 | 35 | 65 | 103 | 129 | 232 |
| Falls township, exc. of Plymouth and Rock Falls | 31 | 38 | 69 | 56 | 39 | 95 | 59 | 76 | 135 | 19 | 20 | 39 | 129 | 116 | 245 | 84 | 56 | 140 | 378 | 345 | 723 |
| Plymouth town | 15 | 22 | 37 | 10 | 10 | 20 | 33 | 23 | 56 | 8 | 14 | 22 | 52 | 62 | 114 | 60 | 65 | 125 | 178 | 196 | 374 |
| Rock Falls town | 10 | 5 | 15 | 2 | 4 | 6 | 7 | 8 | 15 | 1 | 4 | 5 | 17 | 21 | 38 | 12 | 17 | 29 | 49 | 59 | 108 |
| Geneseo township, exc. of Rockwell | 41 | 32 | 73 | 31 | 22 | 53 | 36 | 43 | 79 | 14 | 12 | 26 | 100 | 85 | 185 | 38 | 27 | 65 | 260 | 221 | 481 |
| Rockwell town | 31 | 39 | 70 | 34 | 28 | 62 | 45 | 54 | 99 | 13 | 24 | 37 | 112 | 123 | 235 | 116 | 107 | 223 | 351 | 375 | 726 |
| Grant township | 32 | 34 | 66 | 39 | 19 | 58 | 69 | 47 | 116 | 20 | 22 | 42 | 106 | 101 | 207 | 78 | 62 | 140 | 344 | 285 | 629 |
| Grimes township, exc. of Meservey and Thornton | 25 | 28 | 53 | 25 | 29 | 54 | 51 | 42 | 93 | 21 | 18 | 39 | 89 | 73 | 162 | 43 | 36 | 79 | 254 | 226 | 480 |
| Meservey town | 16 | 15 | 31 | 16 | 15 | 31 | 19 | 18 | 37 | 7 | 3 | 10 | 52 | 40 | 92 | 29 | 27 | 56 | 139 | 118 | 257 |
| Thornton town | 11 | 10 | 21 | 15 | 15 | 30 | 23 | 22 | 45 | 16 | 6 | 22 | 48 | 46 | 94 | 50 | 49 | 99 | 163 | 148 | 311 |
| Lake township | 53 | 27 | 80 | 31 | 38 | 69 | 53 | 56 | 109 | 15 | 18 | 33 | 140 | 116 | 256 | 90 | 60 | 150 | 382 | 315 | 697 |
| Lime Creek township | 47 | 34 | 81 | 52 | 40 | 92 | 69 | 45 | 114 | 29 | 17 | 46 | 142 | 123 | 265 | 64 | 50 | 114 | 403 | 309 | 712 |
| Lincoln township | 16 | 10 | 26 | 34 | 30 | 64 | 41 | 38 | 79 | 25 | 23 | 48 | 123 | 93 | 216 | 52 | 36 | 88 | 291 | 230 | 521 |
| Mason township | 35 | 27 | 62 | 28 | 35 | 63 | 42 | 34 | 76 | 17 | 8 | 25 | 95 | 96 | 191 | 56 | 34 | 90 | 273 | 234 | 507 |
| Mason City (township) | *831* | *831* | *1,662* | *749* | *721* | *1,470* | *964* | *993* | *1,957* | *605* | *520* | *1,125* | *4,558* | *3,286* | *7,844* | *1,718* | *1,376* | *3,094* | *9,425* | *7,727* | *17,152* |
| Ward 1 | 222 | 235 | 457 | 205 | 198 | 403 | 263 | 287 | 550 | 148 | 148 | 296 | 1,014 | 875 | 1,889 | 446 | 417 | 863 | 2,298 | 2,160 | 4,458 |
| Ward 2 | 196 | 199 | 395 | 164 | 163 | 327 | 235 | 215 | 450 | 187 | 143 | 330 | 1,349 | 923 | 2,272 | 492 | 390 | 882 | 2,623 | 2,033 | 4,656 |
| Ward 3 | 188 | 179 | 367 | 191 | 163 | 354 | 241 | 233 | 474 | 97 | 116 | 213 | 911 | 781 | 1,692 | 403 | 328 | 731 | 2,031 | 1,809 | 3,831 |
| Ward 4 | 225 | 218 | 443 | 189 | 197 | 386 | 225 | 258 | 483 | 173 | 113 | 286 | 1,284 | 707 | 1,991 | 377 | 241 | 618 | 2,473 | 1,734 | 4,207 |
| Mount Vernon township | 46 | 33 | 79 | 43 | 32 | 75 | 56 | 57 | 113 | 28 | 18 | 46 | 111 | 88 | 199 | 65 | 39 | 104 | 349 | 267 | 616 |
| Owen township | 48 | 47 | 95 | 45 | 33 | 78 | 48 | 50 | 98 | 18 | 13 | 31 | 125 | 101 | 226 | 54 | 41 | 95 | 338 | 285 | 623 |
| Pleasant Valley township, exc. of Swaledale | 40 | 29 | 69 | 26 | 39 | 65 | 35 | 40 | 75 | 12 | 14 | 26 | 125 | 90 | 215 | 48 | 33 | 81 | 236 | 245 | 531 |
| Swaledale town | 7 | 8 | 15 | 14 | 13 | 27 | 24 | 20 | 44 | 2 | 7 | 9 | 33 | 36 | 69 | 23 | 20 | 43 | 103 | 104 | 207 |
| Portland township | 38 | 27 | 65 | 27 | 30 | 57 | 45 | 47 | 92 | 19 | 12 | 31 | 124 | 99 | 223 | 72 | 50 | 122 | 325 | 265 | 590 |
| Union township | 29 | 36 | 65 | 30 | 27 | 57 | 43 | 42 | 85 | 21 | 10 | 31 | 91 | 76 | 167 | 38 | 21 | 59 | 252 | 212 | 464 |
| Total | 1,677 | 1,562 | 3,239 | 1,549 | 1,456 | 3,005 | 2,107 | 2,141 | 4,248 | 1,030 | 921 | 1,951 | 7,315 | 5,756 | 13,071 | 3,435 | 2,785 | 6,220 | 17,113 | 14,621 | 31,734 |

## CHEROKEE COUNTY.

**Persons Native Born of Native Parents, Classified by Age.**

| Table No. 1 — Townships, Towns, Cities and City Wards | Under 5 Years of Age | | | 5 and Under 10 Years | | | 10 and Under 18 Years | | | 18 and Under 21 Years | | | 21 and Under 45 Years | | | 45 Years and Over | | | Total all Ages | | |
|---|---|---|---|---|---|---|---|---|---|---|---|---|---|---|---|---|---|---|---|---|---|
| | Male. | Female. | Total. | Male. | Female. | Total. | Male. | Female | Total. | Male. | Female. | Total. | Male. | Female. | Total. | Male. | Female. | Total. | Male. | Female. | Total. |
| Afton township | 30 | 26 | 56 | 38 | 33 | 71 | 57 | 28 | 85 | 15 | 11 | 26 | 79 | 59 | 138 | 31 | 28 | 59 | 250 | 185 | 435 |
| Amherst township, exc. of Marcus | 23 | 29 | 52 | 25 | 18 | 43 | 26 | 37 | 63 | 7 | 9 | 16 | 38 | 36 | 74 | 10 | 9 | 19 | 129 | 138 | 267 |
| Cedar township, exc. of Larrabee | 24 | 20 | 44 | 10 | 20 | 30 | 19 | 30 | 49 | 11 | 5 | 16 | 38 | 23 | 61 | 13 | 15 | 28 | 115 | 113 | 228 |
| Larrabee town | 11 | 7 | 18 | 13 | 5 | 18 | 10 | 9 | 19 | 3 | 3 | 6 | 19 | 24 | 43 | 15 | 14 | 29 | 71 | 62 | 133 |
| Cherokee township, exc. of Cherokee | 15 | 17 | 32 | 13 | 16 | 29 | 47 | 31 | 78 | 17 | 9 | 23 | 51 | 44 | 95 | 33 | 25 | 58 | 176 | 142 | 318 |
| Cherokee city | *109* | *148* | *257* | *161* | *175* | *316* | *262* | *232* | *494* | *74* | *106* | *180* | *556* | *536* | *1,092* | *344* | *323* | *667* | *1,506* | *1,500* | *3,006* |
| Ward 1 | 38 | 62 | 100 | 71 | 67 | 138 | 106 | 99 | 205 | 31 | 48 | 79 | 262 | 249 | 511 | 145 | 128 | 273 | 653 | 653 | 1,306 |
| Ward 2 | 34 | 38 | 72 | 36 | 41 | 77 | 63 | 60 | 123 | 14 | 31 | 45 | 130 | 116 | 246 | 83 | 83 | 166 | 360 | 369 | 729 |
| Ward 3 | 37 | 48 | 85 | 54 | 47 | 101 | 93 | 73 | 166 | 29 | 27 | 56 | 164 | 171 | 335 | 116 | 112 | 228 | 493 | 478 | 971 |
| Diamond township | 18 | 28 | 46 | 16 | 16 | 32 | 17 | 13 | 30 | 3 | 2 | 5 | 29 | 23 | 52 | 4 | 3 | 7 | 87 | 85 | 172 |
| Grand Meadow township | 29 | 49 | 78 | 31 | 30 | 61 | 37 | 22 | 59 | 8 | 8 | 16 | 72 | 73 | 145 | 26 | 19 | 45 | 203 | 201 | 404 |
| Liberty township | 22 | 13 | 35 | 21 | 16 | 37 | 14 | 19 | 33 | 1 | 7 | 8 | 26 | 25 | 51 | 13 | 10 | 23 | 97 | 90 | 187 |
| Marcus township, exc. of Marcus | 36 | 29 | 65 | 24 | 31 | 55 | 25 | 31 | 56 | 13 | 17 | 30 | 45 | 41 | 86 | 13 | 9 | 22 | 156 | 158 | 314 |
| Marcus town | 33 | 30 | 63 | 34 | 36 | 70 | 31 | 45 | 76 | 19 | 16 | 35 | 78 | 80 | 158 | 37 | 38 | 75 | 232 | 245 | 477 |
| Pilot township | 26 | 24 | 50 | 22 | 23 | 45 | 29 | 24 | 53 | 10 | 10 | 20 | 65 | 47 | 112 | 29 | 14 | 43 | 181 | 142 | 323 |
| Pitcher township, exc. of Aurelia | 25 | 23 | 48 | 22 | 14 | 36 | 37 | 32 | 69 | 11 | 5 | 16 | 50 | 36 | 86 | 14 | 11 | 25 | 159 | 121 | 280 |
| Aurelia town | 18 | 15 | 33 | 27 | 16 | 43 | 28 | 26 | 54 | 8 | 7 | 15 | 59 | 63 | 122 | 50 | 47 | 97 | 190 | 174 | 364 |
| Rock township | 36 | 24 | 60 | 21 | 21 | 42 | 20 | 15 | 35 | 12 | 9 | 21 | 48 | 41 | 89 | 11 | 4 | 15 | 148 | 114 | 262 |
| Sheridan township, exc. of Cleghorn and Meriden | 39 | 28 | 67 | 31 | 20 | 51 | 24 | 22 | 46 | 5 | 5 | 10 | 37 | 35 | 72 | 4 | 6 | 10 | 140 | 116 | 256 |
| Cleghorn town | 8 | 2 | 10 | 8 | 8 | 16 | 11 | 5 | 16 | 3 | 4 | 7 | 20 | 24 | 44 | 12 | 8 | 20 | 62 | 51 | 113 |
| Meriden town | 7 | 9 | 16 | 15 | 8 | 23 | 18 | 12 | 30 | 5 | 4 | 9 | 21 | 24 | 50 | 17 | 16 | 33 | 88 | 73 | 161 |
| Silver township | 34 | 29 | 63 | 24 | 28 | 52 | 29 | 31 | 60 | 9 | 13 | 22 | 76 | 49 | 125 | 22 | 24 | 46 | 194 | 174 | 368 |
| Spring township | 18 | 29 | 47 | 15 | 29 | 44 | 28 | 18 | 46 | 12 | 3 | 15 | 42 | 30 | 72 | 15 | 19 | 34 | 130 | 128 | 258 |
| Tilden township | 12 | 15 | 27 | 15 | 7 | 22 | 13 | 11 | 24 | 1 | 4 | 5 | 38 | 21 | 59 | 9 | 13 | 22 | 88 | 71 | 159 |
| Willow township, exc. of Quimby and Washta | 36 | 30 | 66 | 27 | 19 | 46 | 36 | 28 | 64 | 12 | 14 | 26 | 76 | 50 | 126 | 38 | 32 | 70 | 225 | 173 | 398 |
| Quimby town | 9 | 7 | 16 | 5 | 14 | 19 | 20 | 29 | 49 | 7 | 7 | 14 | 34 | 25 | 59 | 29 | 29 | 58 | 104 | 111 | 215 |
| Washta town | 21 | 21 | 42 | 14 | 18 | 32 | 23 | 24 | 47 | 8 | 8 | 16 | 51 | 49 | 100 | 34 | 42 | 76 | 151 | 162 | 313 |
| Total | 639 | 652 | 1,291 | 632 | 601 | 1,233 | 861 | 774 | 1,635 | 274 | 286 | 560 | 1,653 | 1,458 | 3,111 | 823 | 758 | 1,581 | 4,882 | 4,529 | 9,411 |

**Persons Native Born of Foreign or Mixed Parentage, Classified by Age.**

| | | | | | | | | | | | | | | | | | | | | | |
|---|---|---|---|---|---|---|---|---|---|---|---|---|---|---|---|---|---|---|---|---|---|
| Afton township | 4 | 5 | 9 | 6 | 3 | 9 | 6 | 7 | 13 | 8 | 8 | 16 | 41 | 47 | 88 | 13 | 8 | 21 | 78 | 78 | 156 |
| Amherst township, exc. of Marcus | 12 | 9 | 21 | 11 | 12 | 23 | 20 | 18 | 38 | 8 | 8 | 16 | 54 | 45 | 99 | 19 | 15 | 34 | 124 | 107 | 231 |
| Cedar township, exc. of Larrabee | 10 | 12 | 22 | 15 | 12 | 27 | 15 | 15 | 30 | 7 | 4 | 11 | 39 | 32 | 71 | 6 | 6 | 12 | 92 | 81 | 173 |
| Larrabee town | 1 | 1 | 2 | 1 | 1 | 2 | 4 | 3 | 7 | ---- | 2 | 2 | 4 | 4 | 8 | 7 | 7 | 14 | 17 | 18 | 35 |
| Cherokee township, exc. of Cherokee | 9 | 7 | 16 | 10 | 5 | 15 | 23 | 14 | 37 | 8 | 5 | 13 | 17 | 22 | 39 | 16 | 13 | 29 | 83 | 66 | 149 |
| Cherokee city | *30* | *21* | *51* | *42* | *35* | *67* | *60* | *85* | *145* | *23* | *54* | *77* | *217* | *288* | *505* | *139* | *140* | *279* | *511* | *623* | *1,134* |
| Ward 1 | 16 | 11 | 27 | 23 | 19 | 42 | 34 | 31 | 65 | 11 | 33 | 44 | 113 | 157 | 270 | 69 | 80 | 149 | 266 | 331 | 597 |
| Ward 2 | 5 | 6 | 11 | 6 | 10 | 16 | 8 | 27 | 35 | 5 | 7 | 12 | 51 | 55 | 106 | 31 | 14 | 45 | 106 | 119 | 225 |
| Ward 3 | 9 | 4 | 13 | 13 | 6 | 19 | 18 | 27 | 45 | 7 | 14 | 21 | 53 | 76 | 129 | 39 | 46 | 85 | 139 | 173 | 312 |
| Diamond township | 18 | 21 | 39 | 23 | 15 | 38 | 29 | 19 | 48 | 5 | 15 | 20 | 59 | 51 | 110 | 7 | 4 | 11 | 141 | 125 | 266 |
| Grand Meadow township | 9 | 7 | 16 | 2 | 2 | 4 | 12 | 6 | 18 | 4 | 2 | 6 | 17 | 13 | 30 | 13 | 5 | 18 | 57 | 35 | 92 |
| Liberty township | 7 | 11 | 18 | 14 | 12 | 26 | 33 | 22 | 55 | 11 | 14 | 25 | 30 | 98 | 128 | 5 | 5 | 10 | 100 | 162 | 262 |
| Marcus township, exc. of Marcus | 7 | 8 | 15 | 10 | 5 | 15 | 22 | 24 | 46 | 13 | 6 | 19 | 49 | 41 | 90 | 17 | 20 | 37 | 118 | 104 | 222 |
| Marcus town | 5 | 10 | 15 | 14 | 10 | 24 | 15 | 18 | 33 | 5 | 12 | 17 | 72 | 87 | 159 | 45 | 42 | 87 | 156 | 179 | 335 |
| Pilot township | 7 | 5 | 12 | 4 | 3 | 7 | 16 | 11 | 27 | 7 | 5 | 12 | 30 | 27 | 57 | 10 | 6 | 16 | 74 | 57 | 131 |
| Pitcher township, exc. of Aurelia | 8 | 7 | 15 | 11 | 5 | 16 | 10 | 14 | 24 | 2 | 1 | 3 | 40 | 38 | 78 | 6 | 3 | 9 | 77 | 68 | 145 |
| Aurelia town | 2 | 2 | 4 | 8 | 5 | 13 | 14 | 17 | 31 | 7 | 5 | 12 | 31 | 45 | 76 | 29 | 12 | 41 | 91 | 86 | 177 |
| Rock township | 16 | 6 | 22 | 14 | 9 | 23 | 25 | 11 | 36 | 5 | 7 | 12 | 36 | 46 | 82 | 15 | 13 | 28 | 111 | 92 | 203 |
| Sheridan township, exc. of Cleghorn and Meriden | 16 | 11 | 27 | 11 | 16 | 27 | 22 | 20 | 42 | 10 | 8 | 18 | 60 | 55 | 115 | 22 | 16 | 38 | 141 | 126 | 267 |
| Cleghorn town | 1 | 8 | 9 | 3 | 3 | 6 | 8 | 9 | 17 | 3 | 3 | 6 | 12 | 11 | 23 | 5 | 3 | 8 | 32 | 37 | 69 |
| Meriden town | 1 | 1 | 2 | 3 | 2 | 5 | 7 | 9 | 16 | 6 | 1 | 7 | 3 | 16 | 19 | 6 | 9 | 15 | 26 | 38 | 64 |
| Silver township | 14 | 10 | 24 | 11 | 11 | 22 | 25 | 20 | 45 | 7 | 6 | 13 | 30 | 36 | 66 | 8 | 6 | 14 | 95 | 89 | 184 |
| Spring township | 5 | 2 | 7 | 7 | 11 | 18 | 10 | 18 | 28 | 9 | 6 | 15 | 42 | 38 | 80 | 12 | 5 | 17 | 85 | 80 | 165 |
| Tilden township | 17 | 12 | 29 | 17 | 17 | 34 | 26 | 14 | 40 | 11 | 8 | 19 | 44 | 38 | 82 | 7 | 2 | 9 | 122 | 91 | 213 |
| Willow township, exc. of Quimby and Washta | 11 | 3 | 14 | 8 | 4 | 12 | 4 | 3 | 7 | 2 | 1 | 3 | 17 | 17 | 34 | 9 | 6 | 15 | 51 | 34 | 85 |
| Quimby town | 2 | 2 | 4 | 2 | 6 | 8 | 3 | 4 | 7 | 1 | ---- | 1 | 6 | 11 | 17 | 7 | 4 | 11 | 21 | 27 | 48 |
| Washta town | 1 | ---- | 1 | 2 | 2 | 4 | 7 | 7 | 14 | 6 | 5 | 11 | 19 | 14 | 33 | 16 | 9 | 25 | 51 | 37 | 88 |
| Total | 213 | 181 | 394 | 249 | 206 | 455 | 416 | 388 | 804 | 168 | 186 | 354 | 969 | 1,120 | 2,089 | 439 | 359 | 798 | 2,454 | 2,440 | 4,894 |

**Persons Foreign Born, Classified by Age.**

| Townships, Towns, Cities and City Wards | Under 5 Years of Age | | | 5 and Under 10 Years | | | 10 and Under 18 Years | | | 18 and Under 21 Years | | | 21 and Under 45 Years | | | | | 45 Years and Over | | | | | Total all Ages | | |
|---|---|---|---|---|---|---|---|---|---|---|---|---|---|---|---|---|---|---|---|---|---|---|---|---|---|
| | | | | | | | | | | | | | Male | | | | | Male | | | | | | | |
| | Male. | Female. | Total. | Male. | Female. | Total. | Male. | Female. | Total. | Male. | Female. | Total. | Nat. | Un-Nat. | Tot. | Female. | Total. | Nat. | Un-Nat. | Tot. | Female. | Total. | Male. | Female. | Total. |
| Afton township | --- | --- | --- | --- | --- | --- | --- | --- | --- | --- | --- | --- | 6 | 1 | 7 | 4 | 11 | 18 | ---- | 18 | 16 | 34 | 25 | 20 | 45 |
| Amherst township, exc. of Marcus | --- | --- | --- | --- | --- | --- | --- | 1 | 1 | --- | 1 | 1 | 16 | 9 | 25 | 15 | 40 | 20 | 4 | 24 | 11 | 35 | 49 | 28 | 77 |
| Cedar township, exc. of Larrabee | 1 | --- | 1 | 1 | 2 | 3 | 4 | 4 | 8 | 5 | 1 | 6 | 19 | 17 | 36 | 26 | 62 | 16 | 2 | 18 | 13 | 31 | 65 | 46 | 111 |
| Larrabee town | --- | --- | --- | 1 | --- | 1 | 1 | 2 | 3 | --- | --- | --- | 2 | 3 | 5 | 3 | 8 | 4 | 3 | 7 | 5 | 12 | 14 | 10 | 24 |
| Cherokee township, exc. of Cherokee | --- | --- | --- | --- | 1 | 1 | 5 | 3 | 8 | --- | 1 | 1 | 9 | 6 | 15 | 10 | 25 | 15 | 4 | 19 | 9 | 28 | 39 | 24 | 63 |

## CHEROKEE COUNTY—Continued.

| Table No. 1 — Townships, Towns, Cities and City Wards | Under 5 Years of Age | | | 5 and Under 10 Years | | | 10 and Under 18 Years | | | 18 and Under 21 Years | | | 21 and Under 45 Years | | | | | 45 Years and Over | | | | | Total all Ages | | |
|---|---|---|---|---|---|---|---|---|---|---|---|---|---|---|---|---|---|---|---|---|---|---|---|---|---|
| | | | | | | | | | | | | | Male | | | | | Male | | | | | | | |
| | Male. | Female. | Total. | Male. | Female. | Total. | Male. | Female. | Total. | Male. | Female. | Total. | Nat. | Un-Nat. | Tot. | Female. | Total. | Nat. | Un-Nat. | Tot. | Female. | Total. | Male. | Female. | Total. |
| Cherokee city | *1* | *0* | *1* | *0* | *6* | *6* | *3* | *9* | *12* | *12* | *6* | *18* | *65* | *79* | *144* | *83* | *227* | *164* | *6* | *170* | *130* | *300* | *330* | *234* | *564* |
| Ward 1 | --- | --- | --- | --- | 3 | 3 | 2 | 6 | 8 | 12 | 1 | 13 | 45 | 65 | 110 | 53 | 163 | 99 | 3 | 102 | 78 | 180 | 226 | 141 | 367 |
| Ward 2 | --- | --- | --- | --- | 2 | 2 | 1 | 1 | 2 | --- | 2 | 2 | 11 | 10 | 21 | 12 | 33 | 24 | 2 | 26 | 18 | 44 | 48 | 35 | 83 |
| Ward 3 | 1 | --- | 1 | --- | 1 | 1 | --- | 2 | 2 | --- | 3 | 3 | 9 | 4 | 13 | 18 | 31 | 41 | 1 | 42 | 34 | 76 | 56 | 58 | 114 |
| Diamond township | 1 | --- | 1 | --- | --- | --- | 2 | 1 | 3 | 10 | 3 | 13 | 38 | 19 | 57 | 26 | 83 | 12 | 16 | 28 | 21 | 49 | 98 | 51 | 149 |
| Grand Meadow township | 1 | 1 | 2 | 2 | --- | 2 | --- | --- | --- | 2 | 2 | 4 | 9 | 13 | 22 | 9 | 31 | 8 | ----- | 8 | 8 | 16 | 35 | 20 | 55 |
| Liberty township | --- | --- | --- | --- | --- | --- | 1 | --- | 1 | 3 | 1 | 4 | 18 | 24 | 42 | 21 | 63 | 35 | ----- | 35 | 28 | 63 | 81 | 50 | 131 |
| Marcus township, exc. of Marcus | 1 | 1 | 2 | 1 | 3 | 4 | 4 | 5 | 9 | 3 | --- | 3 | 6 | 19 | 25 | 13 | 38 | 12 | 2 | 14 | 11 | 25 | 48 | 33 | 81 |
| Marcus town | 1 | 1 | 2 | 2 | 2 | 4 | 3 | 2 | 5 | 1 | --- | 1 | 14 | 9 | 23 | 19 | 42 | 60 | 2 | 62 | 59 | 121 | 92 | 83 | 175 |
| Pilot township | --- | --- | --- | --- | --- | --- | --- | --- | --- | --- | --- | --- | 7 | 14 | 21 | 8 | 29 | 9 | 3 | 12 | 8 | 20 | 33 | 16 | 49 |
| Pitcher township, exc. of Aurelia | --- | --- | --- | --- | --- | --- | --- | --- | --- | 1 | --- | 1 | 13 | 14 | 27 | 14 | 41 | 13 | 2 | 15 | 7 | 22 | 43 | 21 | 64 |
| Aurelia town | --- | --- | --- | --- | --- | --- | --- | 1 | 1 | --- | 1 | 1 | 10 | 6 | 16 | 9 | 25 | 46 | 3 | 49 | 37 | 86 | 65 | 48 | 113 |
| Rock township | --- | --- | --- | --- | --- | --- | --- | --- | --- | --- | --- | --- | 11 | 7 | 18 | 9 | 27 | 21 | 1 | 22 | 15 | 37 | 40 | 24 | 64 |
| Sheridan township, exc. of Cleghorn and Meriden | --- | 1 | 1 | 1 | --- | 1 | 5 | 1 | 6 | --- | --- | --- | 10 | 15 | 25 | 16 | 41 | 23 | ----- | 23 | 16 | 39 | 54 | 34 | 88 |
| Cleghorn town | --- | --- | --- | --- | --- | --- | --- | --- | --- | --- | --- | --- | 1 | 3 | 4 | 5 | 9 | 13 | 3 | 16 | 13 | 29 | 20 | 18 | 38 |
| Meriden town | --- | 1 | 1 | 1 | 1 | 2 | 1 | 1 | 2 | --- | --- | --- | 5 | 2 | 7 | 5 | 12 | 14 | ----- | 14 | 7 | 21 | 23 | 15 | 38 |
| Silver township | --- | --- | --- | 1 | 1 | 2 | 2 | 5 | 7 | 7 | 4 | 11 | 12 | 23 | 35 | 18 | 53 | 9 | 3 | 12 | 14 | 26 | 57 | 42 | 99 |
| Spring township | --- | --- | --- | --- | --- | --- | --- | --- | --- | --- | 1 | 1 | 4 | ----- | 4 | 5 | 9 | 20 | ----- | 20 | 11 | 31 | 24 | 17 | 41 |
| Tilden township | 1 | --- | 1 | 1 | --- | 1 | 5 | 1 | 6 | 6 | 1 | 7 | 14 | 21 | 35 | 25 | 60 | 20 | 3 | 23 | 17 | 40 | 71 | 44 | 115 |
| Willow Tp., exc. of Quimby and Washta | 2 | --- | 2 | 1 | 1 | 2 | 1 | 2 | 3 | 3 | --- | 3 | 5 | 9 | 14 | 13 | 27 | 8 | ----- | 8 | 3 | 11 | 29 | 19 | 48 |
| Quimby town | --- | 1 | 1 | --- | 1 | 1 | --- | --- | --- | --- | --- | --- | 3 | 3 | 6 | 5 | 11 | 3 | ----- | 3 | 7 | 10 | 9 | 14 | 23 |
| Washta town | --- | --- | --- | --- | --- | --- | --- | --- | --- | --- | --- | --- | 1 | 1 | 2 | 4 | 6 | 15 | 1 | 16 | 9 | 25 | 18 | 13 | 31 |
| Total | 9 | 6 | 15 | 12 | 18 | 30 | 37 | 38 | 75 | 52 | 22 | 76 | 298 | 317 | 615 | 365 | 980 | 578 | 58 | 536 | 475 | 1,111 | 1,362 | 924 | 2,286 |

**Total Persons of All Nativities, Classified by Age.**

| Townships, Towns, Cities and City Wards | Under 5 Years of Age | | | 5 and Under 10 Years | | | 10 and Under 18 Years | | | 18 and Under 21 Years | | | 21 and Under 45 Years | | | 45 Years and Over | | | Total all Ages | | |
|---|---|---|---|---|---|---|---|---|---|---|---|---|---|---|---|---|---|---|---|---|---|
| | Male. | Female. | Total. | Male. | Female. | Total. | Male. | Female. | Total. | Male. | Female. | Total. | Male. | Female. | Total. | Male. | Female. | Total. | Male. | Female. | Total. |
| Afton township | 34 | 31 | 65 | 44 | 36 | 80 | 63 | 35 | 98 | 23 | 19 | 42 | 127 | 110 | 237 | 62 | 52 | 114 | 353 | 283 | 636 |
| Amherst township, exc. of Marcus | 35 | 38 | 73 | 36 | 30 | 66 | 46 | 56 | 102 | 15 | 18 | 33 | 117 | 96 | 213 | 53 | 35 | 88 | 302 | 273 | 575 |
| Cedar township, exc. of Larrabee | 35 | 32 | 67 | 26 | 34 | 60 | 38 | 49 | 87 | 23 | 10 | 33 | 113 | 81 | 194 | 37 | 34 | 71 | 272 | 240 | 512 |
| Larrabee town | 12 | 8 | 20 | 15 | 6 | 21 | 15 | 14 | 29 | 3 | 5 | 8 | 28 | 31 | 59 | 29 | 26 | 55 | 102 | 90 | 192 |
| Cherokee Tp., exc. of Cherokee | 24 | 24 | 48 | 23 | 22 | 45 | 75 | 48 | 123 | 25 | 15 | 40 | 83 | 76 | 159 | 68 | 47 | 115 | 298 | 232 | 530 |
| Cherokee city | *140* | *169* | *309* | *203* | *216* | *389* | *325* | *326* | *651* | *109* | *166* | *275* | *917* | *907* | *1,824* | *653* | *593* | *1,246* | *2,347* | *2,357* | *4,704* |
| Ward 1 | 54 | 73 | 127 | 94 | 89 | 183 | 142 | 136 | 278 | 54 | 82 | 136 | 485 | 459 | 944 | 316 | 286 | 602 | 1,145 | 1,125 | 2,270 |
| Ward 2 | 39 | 44 | 83 | 42 | 53 | 95 | 72 | 88 | 160 | 19 | 40 | 59 | 202 | 183 | 385 | 140 | 115 | 255 | 514 | 523 | 1,037 |
| Ward 3 | 47 | 52 | 99 | 67 | 54 | 121 | 111 | 102 | 213 | 36 | 44 | 80 | 230 | 265 | 495 | 197 | 192 | 389 | 688 | 709 | 1,397 |
| Diamond township | 37 | 49 | 86 | 39 | 31 | 70 | 48 | 33 | 81 | 18 | 20 | 38 | 145 | 100 | 245 | 39 | 28 | 67 | 326 | 261 | 587 |
| Grand Meadow township | 39 | 57 | 96 | 35 | 32 | 67 | 49 | 28 | 77 | 14 | 12 | 26 | 111 | 95 | 206 | 47 | 32 | 79 | 295 | 256 | 551 |
| Liberty township | 29 | 24 | 53 | 35 | 28 | 63 | 48 | 41 | 89 | 15 | 22 | 37 | 98 | 144 | 242 | 53 | 43 | 96 | 278 | 302 | 580 |
| Marcus township, exc. of Marcus | 44 | 38 | 82 | 35 | 39 | 74 | 51 | 60 | 111 | 29 | 23 | 52 | 119 | 95 | 214 | 44 | 40 | 84 | 322 | 295 | 617 |
| Marcus town | 39 | 41 | 80 | 50 | 48 | 98 | 49 | 65 | 114 | 25 | 28 | 53 | 173 | 186 | 359 | 144 | 139 | 283 | 480 | 507 | 987 |
| Pilot township | 33 | 29 | 62 | 26 | 26 | 52 | 45 | 35 | 80 | 17 | 15 | 32 | 116 | 82 | 198 | 51 | 28 | 79 | 288 | 215 | 503 |
| Pitcher township, exc. of Aurelia | 33 | 30 | 63 | 33 | 19 | 52 | 47 | 46 | 93 | 14 | 6 | 20 | 117 | 88 | 205 | 35 | 21 | 56 | 279 | 210 | 489 |
| Aurelia town | 20 | 17 | 37 | 35 | 21 | 56 | 42 | 44 | 86 | 15 | 13 | 28 | 106 | 117 | 223 | 128 | 96 | 224 | 346 | 308 | 654 |
| Rock township | 52 | 30 | 82 | 35 | 30 | 65 | 45 | 26 | 71 | 17 | 16 | 33 | 102 | 96 | 198 | 48 | 32 | 80 | 299 | 230 | 529 |
| Sheridan township, exc. of Cleghorn and Meriden | 55 | 40 | 95 | 43 | 36 | 79 | 51 | 43 | 94 | 15 | 13 | 28 | 122 | 106 | 228 | 49 | 38 | 87 | 335 | 276 | 611 |
| Cleghorn town | 9 | 10 | 19 | 11 | 11 | 22 | 19 | 14 | 33 | 6 | 7 | 13 | 36 | 40 | 76 | 33 | 24 | 57 | 114 | 106 | 220 |
| Meriden town | 8 | 11 | 19 | 19 | 11 | 30 | 26 | 22 | 48 | 11 | 5 | 16 | 36 | 45 | 81 | 37 | 32 | 69 | 137 | 126 | 263 |
| Silver township | 48 | 39 | 87 | 36 | 40 | 76 | 56 | 56 | 112 | 23 | 23 | 46 | 141 | 103 | 244 | 42 | 44 | 86 | 346 | 305 | 651 |
| Spring township | 23 | 31 | 54 | 22 | 40 | 62 | 38 | 36 | 74 | 21 | 10 | 31 | 88 | 73 | 161 | 47 | 35 | 82 | 239 | 225 | 464 |
| Tilden township | 30 | 27 | 57 | 33 | 24 | 57 | 44 | 26 | 70 | 18 | 13 | 31 | 117 | 84 | 201 | 39 | 32 | 71 | 281 | 206 | 487 |
| Willow township, exc. of Quimby and Washta | 49 | 33 | 82 | 36 | 24 | 60 | 41 | 33 | 74 | 17 | 15 | 32 | 107 | 80 | 187 | 55 | 41 | 96 | 305 | 226 | 531 |
| Quimby town | 11 | 10 | 21 | 7 | 21 | 28 | 23 | 33 | 56 | 8 | 7 | 15 | 46 | 41 | 87 | 39 | 40 | 79 | 134 | 152 | 286 |
| Washta town | 22 | 21 | 43 | 16 | 20 | 36 | 30 | 31 | 61 | 14 | 13 | 27 | 72 | 67 | 139 | 66 | 60 | 126 | 220 | 212 | 432 |
| Total | 861 | 839 | 1,700 | 893 | 825 | 1,718 | 1,314 | 1,200 | 2,514 | 495 | 494 | 989 | 3,237 | 2,943 | 6,180 | 1,898 | 1,592 | 3,490 | 8,698 | 7,893 | 16,591 |

NOTE—920 inmates of Hospital for Insane located in Cherokee were included in the enumeration of other districts of the state. Had these been credited to Cherokee the total population of Cherokee would have been 5,624, and the total population of Cherokee County would have been 17,511.

## CHICKASAW COUNTY.

**Persons Native Born of Native Parents, Classified by Age.**

| Table No. 1 — Townships, Towns, Cities and City Wards | Under 5 Years of Age | | | 5 and Under 10 Years | | | 10 and Under 18 Years | | | 18 and Under 21 Years | | | 21 and Under 45 Years | | | 45 Years and Over | | | Total all Ages | | |
|---|---|---|---|---|---|---|---|---|---|---|---|---|---|---|---|---|---|---|---|---|---|
| | Male. | Female. | Total. | Male. | Female. | Total. | Male. | Female. | Total. | Male. | Female. | Total. | Male. | Female. | Total. | Male | Female. | Total. | Male. | Female. | Total. |
| Bradford township, exc. of Nashua | 36 | 37 | 73 | 34 | 31 | 65 | 84 | 60 | 144 | 15 | 15 | 30 | 73 | 81 | 154 | 56 | 47 | 103 | 298 | 271 | 569 |
| Nashua town | 48 | 36 | 84 | 28 | 24 | 52 | 51 | 72 | 123 | 28 | 26 | 54 | 124 | 136 | 260 | 123 | 147 | 270 | 402 | 441 | 843 |
| Chickasaw township, exc. of Bassett and Ionia | 43 | 35 | 78 | 33 | 44 | 77 | 62 | 52 | 114 | 16 | 20 | 36 | 67 | 77 | 144 | 52 | 42 | 94 | 273 | 270 | 543 |
| Bassett town | 5 | 10 | 15 | 4 | 5 | 9 | 10 | 5 | 15 | 1 | 4 | 5 | 14 | 17 | 31 | 4 | 5 | 9 | 38 | 46 | 84 |
| Ionia town | 12 | 12 | 24 | 10 | 9 | 19 | 7 | 11 | 18 | 3 | 5 | 8 | 17 | 20 | 37 | 17 | 16 | 33 | 66 | 73 | 139 |
| Dayton township | 45 | 31 | 76 | 36 | 33 | 69 | 47 | 42 | 89 | 13 | 8 | 21 | 30 | 32 | 62 | 13 | 16 | 29 | 184 | 162 | 346 |
| Deerfield township | 52 | 53 | 105 | 56 | 56 | 112 | 66 | 56 | 122 | 10 | 12 | 22 | 55 | 54 | 109 | 24 | 23 | 47 | 263 | 254 | 517 |
| Dresden township | 46 | 38 | 84 | 32 | 31 | 63 | 27 | 37 | 64 | 15 | 17 | 32 | 50 | 59 | 109 | 30 | 22 | 52 | 200 | 204 | 404 |
| Fredericksburg township, exc. of Fredericksburg | 24 | 24 | 48 | 25 | 23 | 48 | 54 | 36 | 90 | 10 | 14 | 24 | 45 | 46 | 91 | 18 | 18 | 36 | 176 | 161 | 337 |
| Fredericksburg town | 20 | 20 | 40 | 18 | 28 | 46 | 30 | 36 | 66 | 16 | 9 | 25 | 64 | 66 | 130 | 62 | 73 | 135 | 210 | 232 | 442 |
| Jacksonville township | 62 | 56 | 118 | 58 | 65 | 118 | 69 | 65 | 134 | 21 | 22 | 43 | 47 | 50 | 97 | 5 | 4 | 9 | 257 | 262 | 519 |
| New Hampton township, exc. of New Hampton | 33 | 40 | 73 | 27 | 25 | 52 | 41 | 35 | 76 | 15 | 6 | 21 | 45 | 50 | 95 | 12 | 8 | 20 | 173 | 164 | 337 |
| New Hampton city | *90* | *84* | *174* | *96* | *80* | *176* | *164* | *145* | *309* | *46* | *49* | *95* | *197* | *242* | *439* | *109* | *111* | *220* | *702* | *711* | *1,413* |
| Ward 1 | 18 | 25 | 43 | 20 | 25 | 45 | 48 | 33 | 81 | 13 | 10 | 23 | 41 | 62 | 103 | 33 | 31 | 64 | 173 | 186 | 359 |
| Ward 2 | 28 | 28 | 56 | 42 | 26 | 68 | 57 | 44 | 101 | 17 | 19 | 36 | 64 | 75 | 139 | 35 | 43 | 78 | 243 | 235 | 478 |
| Ward 3 | 24 | 15 | 39 | 16 | 16 | 32 | 32 | 44 | 76 | 7 | 10 | 17 | 46 | 47 | 93 | 16 | 12 | 28 | 141 | 144 | 285 |
| Ward 4 | 20 | 16 | 36 | 18 | 13 | 31 | 27 | 24 | 51 | 9 | 10 | 19 | 46 | 58 | 104 | 25 | 25 | 50 | 145 | 146 | 291 |
| Richland township | 22 | 40 | 62 | 31 | 32 | 63 | 31 | 43 | 74 | 10 | 9 | 19 | 61 | 42 | 103 | 22 | 12 | 34 | 177 | 178 | 355 |
| Stapleton township, exc. of Lawler | 35 | 30 | 65 | 21 | 17 | 38 | 36 | 43 | 79 | 19 | 10 | 29 | 56 | 54 | 110 | 11 | 9 | 20 | 178 | 163 | 341 |
| Lawler town | 26 | 24 | 50 | 28 | 31 | 59 | 44 | 25 | 69 | 12 | 17 | 29 | 45 | 53 | 98 | 9 | 9 | 18 | 164 | 159 | 323 |
| Utica township | 48 | 50 | 98 | 39 | 37 | 76 | 59 | 54 | 113 | 20 | 14 | 34 | 38 | 30 | 68 | 5 | 3 | 8 | 209 | 188 | 397 |
| Washington township, exc. of Alta Vista and North Washington | 61 | 59 | 120 | 55 | 54 | 109 | 74 | 66 | 140 | 14 | 17 | 31 | 59 | 43 | 102 | 11 | 6 | 17 | 274 | 245 | 519 |
| Alta Vista town | 12 | 14 | 26 | 17 | 17 | 34 | 23 | 27 | 50 | 5 | 7 | 12 | 22 | 19 | 41 | 2 | 3 | 5 | 81 | 87 | 168 |
| North Washington town | 2 | 3 | 5 | 3 | 2 | 5 | 4 | 6 | 10 | 1 | ---- | 1 | 1 | 4 | 5 | ---- | ---- | ---- | 11 | 15 | 26 |
| Total | 722 | 696 | 1,418 | 646 | 644 | 1,290 | 983 | 916 | 1,899 | 290 | 281 | 571 | 1,110 | 1,175 | 2,285 | 585 | 574 | 1,159 | 4,336 | 4,286 | 8,622 |

**Persons Native Born of Foreign or Mixed Parentage, Classified by Age.**

| | | | | | | | | | | | | | | | | | | | | | |
|---|---|---|---|---|---|---|---|---|---|---|---|---|---|---|---|---|---|---|---|---|---|
| Bradford township, exc. of Nashua | 8 | 2 | 10 | 4 | 9 | 13 | 19 | 16 | 35 | 10 | 7 | 17 | 39 | 36 | 75 | 26 | 20 | 46 | 106 | 90 | 196 |
| Nashua town | 5 | 1 | 6 | 8 | 6 | 14 | 14 | 16 | 30 | 6 | 7 | 13 | 59 | 88 | 147 | 60 | 58 | 118 | 152 | 176 | 328 |
| Chickasaw township, exc. of Bassett and Ionia | 6 | 10 | 16 | 7 | 9 | 16 | 29 | 25 | 54 | 8 | 14 | 22 | 70 | 56 | 126 | 27 | 26 | 53 | 147 | 140 | 287 |
| Bassett town | ---- | ---- | ---- | ---- | ---- | ---- | 2 | ---- | 2 | ---- | ---- | ---- | 13 | 7 | 20 | 5 | 5 | 10 | 20 | 12 | 32 |
| Ionia town | 2 | 4 | 6 | 2 | 3 | 5 | 16 | 9 | 25 | 4 | 5 | 9 | 19 | 19 | 38 | 11 | 7 | 18 | 54 | 47 | 101 |
| Dayton township | 8 | 11 | 19 | 12 | 24 | 36 | 30 | 27 | 57 | 10 | 12 | 22 | 63 | 66 | 129 | 30 | 15 | 45 | 153 | 155 | 308 |
| Deerfield township | 12 | 10 | 22 | 17 | 11 | 28 | 29 | 33 | 62 | 13 | 11 | 24 | 89 | 75 | 164 | 42 | 33 | 75 | 202 | 173 | 375 |
| Dresden township | 4 | 5 | 9 | 6 | 4 | 10 | 19 | 18 | 37 | 5 | 10 | 15 | 74 | 65 | 139 | 24 | 22 | 46 | 132 | 124 | 256 |
| Fredericksburg township, exc. of Fredericksburg | 8 | 13 | 21 | 22 | 11 | 33 | 19 | 15 | 34 | 8 | 9 | 17 | 53 | 50 | 103 | 22 | 10 | 32 | 132 | 108 | 240 |
| Fredericksburg town | 3 | 3 | 6 | 2 | 5 | 7 | 8 | 5 | 13 | 3 | 8 | 11 | 27 | 40 | 67 | 29 | 14 | 43 | 72 | 75 | 147 |
| Jacksonville township | 17 | 17 | 34 | 20 | 17 | 37 | 30 | 39 | 69 | 16 | 26 | 42 | 122 | 105 | 227 | 50 | 36 | 86 | 255 | 240 | 495 |
| New Hampton township, exc. of New Hampton | 16 | 5 | 21 | 13 | 14 | 27 | 36 | 20 | 56 | 10 | 9 | 19 | 64 | 54 | 118 | 30 | 23 | 53 | 169 | 125 | 294 |
| New Hampton city | *16* | *14* | *30* | *25* | *23* | *48* | *43* | *47* | *90* | *29* | *24* | *53* | *196* | *245* | *441* | *162* | *146* | *308* | *471* | *499* | *970* |
| Ward 1 | 4 | 3 | 7 | 6 | 8 | 14 | 13 | 13 | 26 | 11 | 9 | 20 | 50 | 59 | 109 | 27 | 26 | 53 | 111 | 118 | 229 |
| Ward 2 | 9 | 7 | 16 | 7 | 9 | 16 | 10 | 15 | 25 | 10 | 4 | 14 | 64 | 81 | 145 | 57 | 53 | 110 | 157 | 169 | 326 |
| Ward 3 | 3 | 4 | 7 | 9 | 5 | 14 | 15 | 13 | 28 | 6 | 9 | 15 | 45 | 62 | 107 | 49 | 41 | 90 | 127 | 134 | 261 |
| Ward 4 | ---- | ---- | ---- | 3 | 1 | 4 | 5 | 6 | 11 | 2 | 2 | 4 | 37 | 43 | 80 | 29 | 26 | 55 | 76 | 78 | 154 |
| Richland township | 14 | 4 | 18 | 13 | 16 | 29 | 31 | 25 | 56 | 14 | 7 | 21 | 58 | 56 | 114 | 13 | 18 | 31 | 143 | 126 | 269 |
| Stapleton township, exc. of Lawler | 9 | 2 | 11 | 9 | 7 | 16 | 15 | 17 | 32 | 7 | 15 | 22 | 43 | 49 | 92 | 35 | 26 | 61 | 118 | 116 | 234 |
| Lawler town | ---- | 4 | 4 | 5 | 5 | 10 | 10 | 15 | 25 | 3 | 8 | 11 | 58 | 52 | 110 | 45 | 52 | 97 | 121 | 136 | 257 |
| Utica township | 19 | 1 | 20 | 11 | 14 | 25 | 31 | 38 | 69 | 10 | 8 | 18 | 115 | 108 | 223 | 47 | 35 | 82 | 233 | 204 | 437 |
| Washington township, exc. of Alta Vista and North Washington | 10 | 7 | 17 | 15 | 9 | 24 | 32 | 21 | 53 | 17 | 10 | 27 | 116 | 98 | 214 | 46 | 32 | 78 | 236 | 177 | 413 |
| Alta Vista town | 5 | 3 | 8 | 4 | 6 | 10 | 3 | 9 | 12 | ---- | 4 | 4 | 42 | 45 | 87 | 13 | 13 | 26 | 67 | 80 | 147 |
| North Washington town | 2 | 1 | 3 | 2 | 5 | 7 | 12 | 8 | 20 | 2 | 3 | 5 | 11 | 12 | 23 | 6 | 8 | 14 | 35 | 37 | 72 |
| Total | 164 | 117 | 281 | 197 | 198 | 395 | 428 | 403 | 831 | 175 | 197 | 372 | 1,331 | 1,326 | 2,657 | 723 | 599 | 1,322 | 3,018 | 2,840 | 5,858 |

**Persons Foreign Born, Classified by Age.**

| Townships, Towns, Cities and City Wards | Under 5 Years of Age | | | 5 and Under 10 Years | | | 10 and Under 18 Years | | | 18 and Under 21 Years | | | 21 and Under 45 Years | | | | | 45 Years and Over | | | | | Total all Ages | | |
|---|---|---|---|---|---|---|---|---|---|---|---|---|---|---|---|---|---|---|---|---|---|---|---|---|---|
| | | | | | | | | | | | | | Male | | | | | Male | | | | | | | |
| | Male. | Female. | Total. | Male. | Female. | Total. | Male. | Female. | Total. | Male. | Female. | Total. | Nat. | Un-Nat. | Tot. | Female. | Total. | Nat. | Un-Nat. | Tot. | Female. | Total. | Male. | Female. | Total. |
| Bradford township, exc. of Nashua | ---- | ---- | ---- | ---- | ---- | ---- | ---- | ---- | ---- | ---- | ---- | ---- | 3 | 2 | 5 | 8 | 13 | 26 | 2 | 28 | 14 | 42 | 33 | 22 | 55 |
| Nashua town | ---- | ---- | ---- | ---- | 1 | 1 | ---- | ---- | ---- | ---- | ---- | ---- | 6 | 1 | 7 | 6 | 13 | 44 | 1 | 45 | 52 | 97 | 52 | 59 | 111 |
| Chickasaw township, exc. of Bassett and Ionia | ---- | ---- | ---- | ---- | ---- | ---- | ---- | ---- | ---- | ---- | ---- | ---- | 10 | ---- | 10 | 10 | 20 | 30 | ---- | 30 | 25 | 55 | 40 | 35 | 75 |

## CHICKASAW COUNTY—CONTINUED.

| Table No. 1 — Townships, Towns, Cities and City Wards | Under 5 Years of Age | | | 5 and Under 10 Years | | | 10 and Under 18 Years | | | 18 and Under 21 Years | | | 21 and Under 45 Years | | | | | 45 Years and Over | | | | | Total all Ages | | |
|---|---|---|---|---|---|---|---|---|---|---|---|---|---|---|---|---|---|---|---|---|---|---|---|---|---|
| | | | | | | | | | | | | | Male | | | | | Male | | | | | | | |
| | Male. | Female. | Total. | Male. | Female. | Total. | Male. | Female. | Total. | Male. | Female. | Total. | Nat. | Un-Nat. | Tot. | Female. | Total. | Nat. | Un-Nat. | Tot. | Female. | Total. | Male | Female. | Total. |
| Bassett town | --- | --- | --- | --- | --- | --- | --- | --- | --- | --- | --- | --- | --- | --- | --- | --- | --- | 8 | 1 | 9 | 7 | 16 | 9 | 7 | 16 |
| Ionia town | --- | --- | --- | 2 | --- | 2 | --- | 1 | 1 | 1 | --- | 1 | 2 | --- | 2 | 2 | 4 | 21 | --- | 21 | 22 | 43 | 26 | 25 | 51 |
| Dayton township | --- | --- | --- | 1 | 2 | 3 | 6 | 1 | 7 | --- | --- | --- | 12 | 1 | 13 | 10 | 23 | 28 | 5 | 33 | 23 | 56 | 53 | 36 | 89 |
| Deerfield township | --- | 1 | 1 | 2 | --- | 2 | 2 | 1 | 3 | 2 | 1 | 3 | 7 | 8 | 15 | 9 | 24 | 35 | 1 | 36 | 25 | 61 | 57 | 37 | 94 |
| Dresden township | --- | --- | --- | --- | --- | --- | --- | --- | --- | --- | --- | --- | --- | 5 | 5 | 5 | 10 | 23 | --- | 23 | 14 | 37 | 28 | 19 | 47 |
| Fredericksburg township, exc. of Fredericksburg | --- | --- | --- | --- | --- | --- | --- | --- | --- | --- | --- | --- | 12 | 4 | 16 | 10 | 26 | 24 | 1 | 25 | 15 | 40 | 41 | 25 | 66 |
| Fredericksburg town | --- | 1 | 1 | --- | --- | --- | --- | --- | --- | --- | --- | --- | 6 | 3 | 9 | 2 | 11 | 18 | --- | 18 | 16 | 34 | 27 | 19 | 46 |
| Jacksonville township | --- | --- | --- | --- | --- | --- | --- | 1 | 1 | 6 | 2 | 8 | 18 | 6 | 24 | 14 | 38 | 37 | 2 | 39 | 34 | 73 | 69 | 51 | 120 |
| New Hampton township, exc. of New Hampton | --- | --- | --- | --- | --- | --- | 1 | --- | 1 | --- | --- | --- | 11 | --- | 11 | 10 | 21 | 31 | --- | 31 | 29 | 60 | 43 | 39 | 82 |
| New Hampton city | --- | --- | --- | --- | --- | --- | 2 | 1 | 3 | --- | 1 | 1 | 21 | 7 | 28 | 25 | 53 | 125 | 1 | 126 | 98 | 224 | 156 | 125 | 281 |
| Ward 1 | --- | --- | --- | --- | --- | --- | --- | --- | --- | --- | --- | --- | 5 | 3 | 8 | 7 | 15 | 33 | 1 | 34 | 28 | 62 | 42 | 35 | 77 |
| Ward 2 | --- | --- | --- | --- | --- | --- | 2 | 1 | 3 | --- | --- | --- | 9 | 1 | 10 | 7 | 17 | 33 | --- | 33 | 29 | 62 | 45 | 37 | 82 |
| Ward 3 | --- | --- | --- | --- | --- | --- | --- | --- | --- | --- | --- | --- | 4 | 3 | 7 | 8 | 15 | 35 | --- | 35 | 26 | 61 | 42 | 34 | 76 |
| Ward 4 | --- | --- | --- | --- | --- | --- | --- | --- | --- | --- | 1 | 1 | 3 | --- | 3 | 3 | 6 | 24 | --- | 24 | 15 | 39 | 27 | 19 | 46 |
| Richland township | --- | --- | --- | --- | --- | --- | 2 | --- | 2 | --- | 1 | 1 | 8 | 1 | 9 | 12 | 21 | 16 | 2 | 18 | 15 | 33 | 29 | 28 | 57 |
| Stapleton township, exc. of Lawler | --- | --- | --- | --- | --- | --- | 1 | --- | 1 | 2 | --- | 2 | 7 | 2 | 9 | 8 | 17 | 24 | --- | 24 | 13 | 37 | 36 | 21 | 57 |
| Lawler town | --- | --- | --- | --- | --- | --- | --- | --- | --- | 1 | 1 | 2 | 11 | --- | 11 | 4 | 15 | 29 | 1 | 30 | 29 | 59 | 42 | 34 | 76 |
| Utica township | --- | --- | --- | --- | --- | --- | 2 | --- | 2 | 1 | 1 | 2 | 21 | 5 | 26 | 11 | 37 | 43 | 2 | 45 | 44 | 89 | 74 | 56 | 130 |
| Washington township, exc. of Alta Vista and North Washington | --- | --- | --- | --- | --- | --- | 2 | --- | 2 | 2 | --- | 2 | 8 | 3 | 11 | 17 | 28 | 29 | 3 | 32 | 18 | 50 | 47 | 35 | 82 |
| Alta Vista town | --- | --- | --- | --- | --- | --- | --- | --- | --- | --- | --- | --- | 6 | 6 | 12 | 6 | 18 | 15 | 2 | 17 | 14 | 31 | 29 | 20 | 49 |
| North Washington town | --- | --- | --- | --- | --- | --- | --- | --- | --- | --- | --- | --- | 1 | --- | 1 | 1 | 2 | 10 | --- | 10 | 13 | 23 | 11 | 14 | 25 |
| Total | --- | 2 | 2 | 5 | 3 | 8 | 18 | 5 | 23 | 15 | 7 | 22 | 170 | 54 | 224 | 170 | 394 | 616 | 24 | 640 | 520 | 1,160 | 902 | 707 | 1,609 |

**Total Persons of All Nativities, Classified by Age.**

| Townships, Towns, Cities and City Wards | Under 5 Years of Age | | | 5 and Under 10 Years | | | 10 and Under 18 Years | | | 18 and Under 21 Years | | | 21 and Under 45 Years | | | 45 Years and Over | | | Total all Ages | | |
|---|---|---|---|---|---|---|---|---|---|---|---|---|---|---|---|---|---|---|---|---|---|
| | Male. | Female. | Total. | Male. | Female. | Total. | Male. | Female. | Total. | Male. | Female. | Total. | Male. | Female. | Total. | Male. | Female. | Total. | Male. | Female. | Total. |
| Bradford township, exc. of Nashua | 44 | 39 | 83 | 38 | 40 | 78 | 103 | 76 | 179 | 25 | 22 | 47 | 117 | 125 | 242 | 110 | 81 | 191 | 437 | 383 | 820 |
| Nashua town | 53 | 37 | 90 | 36 | 31 | 67 | 65 | 88 | 153 | 34 | 33 | 67 | 190 | 230 | 420 | 228 | 257 | 485 | 606 | 676 | 1,282 |
| Chickasaw township, exc. of Bassett and Ionia | 49 | 45 | 94 | 40 | 53 | 93 | 91 | 77 | 168 | 24 | 34 | 58 | 147 | 143 | 290 | 109 | 93 | 202 | 460 | 445 | 905 |
| Bassett town | 5 | 10 | 15 | 4 | 5 | 9 | 12 | 5 | 17 | 1 | 4 | 5 | 27 | 24 | 51 | 18 | 17 | 35 | 67 | 65 | 132 |
| Ionia town | 14 | 16 | 30 | 14 | 12 | 26 | 23 | 21 | 44 | 8 | 10 | 18 | 38 | 41 | 79 | 49 | 45 | 94 | 146 | 145 | 291 |
| Dayton township | 53 | 42 | 95 | 49 | 59 | 108 | 83 | 70 | 153 | 23 | 20 | 43 | 106 | 108 | 214 | 76 | 54 | 130 | 390 | 353 | 743 |
| Deerfield township | 64 | 64 | 128 | 75 | 67 | 142 | 97 | 90 | 187 | 25 | 24 | 49 | 159 | 138 | 297 | 102 | 81 | 183 | 522 | 464 | 986 |
| Dresden township | 50 | 43 | 93 | 38 | 35 | 73 | 46 | 55 | 101 | 20 | 27 | 47 | 129 | 129 | 258 | 77 | 58 | 135 | 360 | 347 | 707 |
| Fredericksburg township, exc. of Fredericksburg | 32 | 37 | 69 | 47 | 34 | 81 | 73 | 51 | 124 | 18 | 23 | 41 | 114 | 106 | 220 | 65 | 43 | 108 | 349 | 294 | 643 |
| Fredericksburg town | 23 | 24 | 47 | 20 | 33 | 53 | 38 | 41 | 79 | 19 | 17 | 36 | 100 | 108 | 208 | 109 | 103 | 212 | 309 | 326 | 635 |
| Jacksonville township | 79 | 73 | 152 | 73 | 82 | 155 | 99 | 105 | 204 | 43 | 50 | 93 | 193 | 169 | 362 | 94 | 74 | 168 | 581 | 553 | 1,134 |
| New Hampton township, exc. of New Hampton | 49 | 45 | 94 | 40 | 39 | 79 | 78 | 55 | 133 | 25 | 15 | 40 | 120 | 114 | 234 | 73 | 60 | 133 | 385 | 328 | 713 |
| New Hampton city | *106* | *98* | *204* | *121* | *103* | *224* | *209* | *193* | *402* | *75* | *74* | *149* | *481* | *512* | *993* | *397* | *355* | *752* | *1,329* | *1,335* | *2,664* |
| Ward 1 | 22 | 28 | 50 | 26 | 33 | 59 | 61 | 46 | 107 | 24 | 19 | 43 | 99 | 128 | 227 | 94 | 85 | 179 | 326 | 339 | 665 |
| Ward 2 | 37 | 35 | 72 | 49 | 35 | 84 | 69 | 60 | 129 | 27 | 23 | 50 | 138 | 163 | 301 | 125 | 125 | 250 | 445 | 441 | 886 |
| Ward 3 | 27 | 19 | 46 | 25 | 21 | 46 | 47 | 57 | 104 | 13 | 19 | 32 | 98 | 117 | 215 | 100 | 79 | 179 | 310 | 312 | 622 |
| Ward 4 | 20 | 16 | 36 | 21 | 14 | 35 | 32 | 30 | 62 | 11 | 13 | 24 | 86 | 104 | 190 | 78 | 66 | 144 | 248 | 243 | 491 |
| Richland township | 36 | 44 | 80 | 44 | 48 | 92 | 64 | 68 | 132 | 24 | 17 | 41 | 128 | 110 | 238 | 53 | 45 | 98 | 349 | 332 | 681 |
| Stapleton township, exc. of Lawler | 44 | 32 | 76 | 30 | 24 | 54 | 52 | 60 | 112 | 28 | 25 | 53 | 108 | 111 | 219 | 70 | 48 | 118 | 332 | 300 | 632 |
| Lawler town | 26 | 28 | 54 | 33 | 36 | 69 | 54 | 40 | 94 | 16 | 26 | 42 | 114 | 109 | 223 | 84 | 90 | 174 | 327 | 329 | 656 |
| Utica township | 67 | 51 | 118 | 50 | 51 | 101 | 92 | 92 | 184 | 31 | 23 | 54 | 179 | 149 | 328 | 97 | 82 | 179 | 516 | 448 | 964 |
| Washington township, exc. of Alta Vista and North Washington | 71 | 66 | 137 | 70 | 63 | 133 | 108 | 87 | 195 | 33 | 27 | 60 | 186 | 158 | 344 | 89 | 56 | 145 | 557 | 457 | 1,014 |
| Alta Vista town | 17 | 17 | 34 | 21 | 23 | 44 | 26 | 36 | 62 | 5 | 11 | 16 | 76 | 70 | 146 | 32 | 30 | 62 | 177 | 187 | 364 |
| North Washington town | 4 | 4 | 8 | 5 | 7 | 12 | 16 | 14 | 30 | 3 | 3 | 6 | 13 | 17 | 30 | 16 | 21 | 37 | 57 | 66 | 123 |
| Total | 886 | 815 | 1,701 | 848 | 845 | 1,693 | 1,429 | 1,324 | 2,753 | 480 | 485 | 965 | 2,665 | 2,671 | 5,336 | 1,948 | 1,693 | 3,641 | 8,256 | 7,833 | 16,089 |

## CLARKE COUNTY.

### Persons Native Born of Native Parents, Classified by Age.

| Table No. 1 — Townships, Towns, Cities and City Wards | Under 5 Years of Age | | | 5 and Under 10 Years | | | 10 and Under 18 Years | | | 18 and Under 21 Years | | | 21 and Under 45 Years | | | 45 Years and Over | | | Total all Ages | | |
|---|---|---|---|---|---|---|---|---|---|---|---|---|---|---|---|---|---|---|---|---|---|
| | Male. | Female. | Total. | Male. | Female. | Total. | Male. | Female. | Total. | Male. | Female. | Total. | Male. | Female. | Total. | Male. | Female. | Total. | Male. | Female. | Total. |
| Doyle township, exc. of Hopeville | 40 | 48 | 88 | 46 | 47 | 93 | 63 | 46 | 109 | 17 | 26 | 43 | 88 | 98 | 186 | 65 | 47 | 112 | 319 | 312 | 631 |
| Hopeville town | 2 | 2 | 4 | 8 | 2 | 10 | 5 | 5 | 10 | 4 | 3 | 7 | 12 | 10 | 22 | 19 | 16 | 35 | 50 | 38 | 88 |
| Franklin township | 33 | 39 | 72 | 51 | 33 | 84 | 65 | 43 | 108 | 18 | 17 | 35 | 88 | 93 | 181 | 55 | 33 | 88 | 310 | 258 | 568 |
| Fremont township | 30 | 29 | 59 | 29 | 29 | 58 | 65 | 46 | 111 | 19 | 10 | 29 | 88 | 76 | 164 | 53 | 45 | 98 | 284 | 235 | 519 |
| Green Bay township | 37 | 37 | 74 | 37 | 38 | 75 | 43 | 48 | 91 | 13 | 19 | 32 | 93 | 93 | 186 | 54 | 42 | 96 | 277 | 277 | 554 |
| Jackson Tp., exc. of Woodburn | 24 | 38 | 62 | 38 | 38 | 76 | 34 | 50 | 84 | 12 | 13 | 25 | 78 | 77 | 155 | 43 | 37 | 80 | 229 | 253 | 482 |
| Woodburn town | 17 | 16 | 33 | 14 | 18 | 32 | 21 | 23 | 44 | 7 | 11 | 18 | 43 | 53 | 96 | 55 | 50 | 105 | 157 | 171 | 328 |
| Knox township | 33 | 25 | 58 | 39 | 39 | 78 | 58 | 64 | 122 | 17 | 14 | 31 | 103 | 90 | 193 | 61 | 43 | 104 | 311 | 275 | 586 |
| Liberty township | 50 | 48 | 98 | 59 | 56 | 115 | 69 | 64 | 133 | 20 | 31 | 51 | 144 | 105 | 249 | 64 | 54 | 118 | 406 | 358 | 764 |
| Madison township | 35 | 22 | 57 | 22 | 34 | 56 | 41 | 38 | 79 | 13 | 16 | 29 | 65 | 68 | 133 | 41 | 33 | 74 | 217 | 211 | 428 |
| Osceola township | 33 | 25 | 58 | 30 | 33 | 63 | 49 | 36 | 85 | 23 | 23 | 46 | 76 | 92 | 168 | 61 | 46 | 107 | 272 | 256 | 527 |
| Osceola city (township) | *85* | *86* | *171* | *123* | *109* | *232* | *154* | *168* | *322* | *68* | *72* | *140* | *356* | *414* | *770* | *365* | *415* | *780* | *1,151* | *1,264* | *2,415* |
| Ward 1 | 30 | 40 | 70 | 40 | 42 | 82 | 53 | 71 | 124 | 28 | 29 | 57 | 144 | 145 | 289 | 124 | 151 | 275 | 419 | 478 | 897 |
| Ward 2 | 20 | 12 | 32 | 32 | 26 | 58 | 46 | 41 | 87 | 18 | 14 | 32 | 83 | 91 | 174 | 84 | 95 | 179 | 283 | 279 | 562 |
| Ward 3 | 35 | 34 | 69 | 51 | 41 | 92 | 55 | 56 | 111 | 22 | 29 | 51 | 129 | 178 | 307 | 157 | 169 | 326 | 449 | 507 | 956 |
| Troy township, exc. of Murray | 33 | 32 | 65 | 23 | 21 | 44 | 47 | 37 | 84 | 16 | 14 | 30 | 81 | 68 | 149 | 48 | 37 | 85 | 248 | 209 | 457 |
| Murray town | 37 | 23 | 60 | 28 | 25 | 53 | 51 | 42 | 93 | 17 | 17 | 34 | 97 | 121 | 218 | 134 | 130 | 264 | 364 | 358 | 722 |
| Ward township | 25 | 30 | 55 | 31 | 22 | 53 | 38 | 36 | 74 | 17 | 11 | 28 | 69 | 70 | 139 | 45 | 31 | 76 | 225 | 200 | 425 |
| Washington township | 23 | 26 | 49 | 24 | 25 | 49 | 57 | 33 | 90 | 14 | 17 | 31 | 83 | 69 | 152 | 43 | 30 | 73 | 244 | 200 | 444 |
| Total | 537 | 526 | 1,063 | 602 | 569 | 1,171 | 860 | 779 | 1,639 | 295 | 314 | 609 | 1,564 | 1,597 | 3,161 | 1,206 | 1,089 | 2,295 | 5,064 | 4,874 | 9,938 |

### Persons Native Born of Foreign or Mixed Parentage, Classified by Age.

| | | | | | | | | | | | | | | | | | | | | | |
|---|---|---|---|---|---|---|---|---|---|---|---|---|---|---|---|---|---|---|---|---|---|
| Doyle township, exc. of Hopeville | 1 | | 1 | 1 | 1 | 2 | 1 | 2 | 3 | 2 | 1 | 3 | 15 | 8 | 23 | 11 | 6 | 17 | 31 | 18 | 49 |
| Hopeville town | | | | | | | | | | | | | | 1 | 1 | | 1 | 1 | | 2 | 2 |
| Franklin township | | | | | 1 | 1 | | 1 | 1 | | | | 7 | 5 | 12 | 7 | 4 | 11 | 14 | 11 | 25 |
| Fremont township | | 2 | 2 | 1 | 2 | 3 | 8 | | 8 | 2 | 1 | 3 | 7 | 12 | 19 | 4 | 1 | 5 | 22 | 18 | 40 |
| Green Bay township | | | | | | | 3 | 3 | 6 | | | | 4 | 3 | 7 | 3 | 6 | 9 | 10 | 12 | 22 |
| Jackson township, exc. of Woodburn | | 1 | 1 | 3 | 2 | 5 | 4 | 3 | 7 | 2 | 1 | 3 | 10 | 13 | 23 | 4 | 5 | 9 | 23 | 25 | 48 |
| Woodburn town | 1 | 2 | 3 | 1 | 1 | 2 | 4 | 3 | 7 | 2 | | 2 | 5 | 10 | 15 | 6 | 7 | 13 | 19 | 23 | 42 |
| Knox township | | | | | | | 1 | | 1 | 2 | | 2 | 11 | 11 | 22 | 9 | 7 | 16 | 23 | 18 | 41 |

| | | | | | | | | | | | | | | | | | | | | | |
|---|---|---|---|---|---|---|---|---|---|---|---|---|---|---|---|---|---|---|---|---|---|
| Liberty township | 1 | 2 | 3 | | | | 2 | 1 | 3 | 2 | | 2 | 1 | 4 | 5 | 7 | 2 | 9 | 13 | 9 | 22 |
| Madison township | 2 | 5 | 7 | 6 | 3 | 9 | 5 | 6 | 11 | | | | 28 | 15 | 43 | 12 | 7 | 19 | 53 | 36 | 89 |
| Osceola township | 3 | 1 | 4 | 4 | 3 | 7 | 4 | 2 | 6 | 2 | 1 | 3 | 8 | 7 | 15 | 8 | 8 | 16 | 29 | 22 | 51 |
| Osceola city (township) | *5* | *6* | *11* | *4* | *7* | *11* | *9* | *7* | *16* | *5* | *8* | *13* | *37* | *47* | *84* | *50* | *41* | *91* | *110* | *116* | *226* |
| Ward 1 | 2 | 3 | 5 | 2 | 3 | 5 | 7 | 3 | 10 | 3 | 3 | 6 | 20 | 21 | 41 | 19 | 11 | 30 | 53 | 44 | 97 |
| Ward 2 | 1 | 2 | 3 | 1 | 3 | 4 | 1 | 2 | 3 | | 1 | 1 | 3 | 12 | 15 | 13 | 5 | 18 | 19 | 25 | 44 |
| Ward 3 | 2 | 1 | 3 | 1 | 1 | 2 | 1 | 2 | 3 | 2 | 4 | 6 | 14 | 14 | 28 | 18 | 25 | 43 | 38 | 47 | 85 |
| Troy township, exc. of Murray | | | | | 1 | 1 | | | | 1 | | 1 | 12 | 8 | 20 | 10 | 4 | 14 | 23 | 13 | 36 |
| Murray town | 1 | 3 | 4 | 2 | 2 | 4 | 4 | 5 | 9 | 3 | 3 | 6 | 18 | 25 | 43 | 17 | 18 | 35 | 45 | 56 | 101 |
| Ward township | | | | | | | 1 | | 1 | | 2 | 2 | 14 | 15 | 29 | 11 | 8 | 19 | 26 | 25 | 51 |
| Washington township | | | | 1 | 2 | 3 | 3 | 2 | 5 | 2 | | 2 | 9 | 10 | 19 | 4 | 8 | 12 | 19 | 22 | 41 |
| Total | 14 | 22 | 36 | 23 | 25 | 48 | 49 | 35 | 84 | 25 | 17 | 42 | 186 | 194 | 380 | 163 | 133 | 296 | 460 | 426 | 886 |

**Persons Foreign Born, Classified by Age.**

| Townships, Towns, Cities and City Wards | Under 5 Years of Age | | | 5 and Under 10 Years | | | 10 and Under 18 Years | | | 18 and Under 21 Years | | | 21 and Under 45 Years | | | | | 45 Years and Over | | | | | Total all Ages | | |
|---|---|---|---|---|---|---|---|---|---|---|---|---|---|---|---|---|---|---|---|---|---|---|---|---|---|
| | | | | | | | | | | | | | Male | | | | | Male | | | | | | | |
| | Male. | Female | Total. | Male. | Female. | Total. | Male. | Female. | Total. | Male. | Female. | Total. | Nat. | Un-Nat. | Tot. | Female. | Total. | Nat. | Un-Nat. | Tot. | Female. | Total. | Male. | Female. | Total. |
| Doyle township, exc. of Hopeville | | | | | | | | | | | | | 1 | | 1 | | 1 | 6 | | 6 | 1 | 7 | 7 | 1 | 8 |
| Hopeville town | | | | | | | | | | | | | | | | | | 1 | | 1 | | 1 | 1 | | 1 |
| Franklin township | | | | | | | | | | | | | | | | | | 1 | | 1 | | 1 | 1 | | 1 |
| Fremont township | | | | 1 | 2 | 3 | | | | | | | 1 | | 1 | | 1 | 5 | | 5 | 2 | 7 | 7 | 4 | 11 |
| Green Bay township | | | | | | | | | | | | | 1 | | 1 | | 1 | 4 | | 4 | 1 | 5 | 5 | 1 | 6 |
| Jackson township, exc. of Woodburn | | | | | | | | | | | | | | | | | | 2 | | 2 | 2 | 4 | 2 | 2 | 4 |
| Woodburn town | | | | | | | | | | 1 | | 1 | 4 | | 4 | 3 | 7 | 5 | | 5 | 6 | 11 | 10 | 9 | 19 |
| Knox township | | | | | | | | | | | | | | | | | | 3 | | 3 | | 3 | 3 | | 3 |
| Liberty township | | | | | 1 | 1 | | | | | | | 2 | | 2 | | 2 | 1 | | 1 | 2 | 3 | 3 | 3 | 6 |
| Madison township | | | | | | | | | | | | | 6 | | 6 | 2 | 8 | 4 | | 4 | 3 | 7 | 10 | 5 | 15 |
| Osceola township | | | | 1 | | 1 | | | | | | | 2 | | 2 | 1 | 3 | 4 | | 4 | 1 | 5 | 7 | 2 | 9 |
| Osceola city (township) | | | | *1* | | *1* | *4* | *1* | *5* | *1* | *1* | *2* | *6* | *9* | *15* | *10* | *25* | *17* | *3* | *20* | *20* | *40* | *41* | *32* | *73* |
| Ward 1 | | | | 1 | | 1 | 4 | 1 | 5 | | 1 | 1 | 1 | 3 | 4 | 4 | 8 | 11 | 2 | 13 | 8 | 21 | 22 | 14 | 36 |
| Ward 2 | | | | | | | | | | 1 | | 1 | 3 | 5 | 8 | 4 | 12 | 2 | | 2 | 3 | 5 | 11 | 7 | 18 |
| Ward 3 | | | | | | | | | | | | | 2 | 1 | 3 | 2 | 5 | 4 | 1 | 5 | 9 | 14 | 8 | 11 | 19 |
| Troy township, exc. of Murray | | | | | | | | | | | | | | | | 2 | 2 | 3 | | 3 | 1 | 4 | 3 | 3 | 6 |
| Murray town | | | | | | | | | | | | | 1 | | 1 | | 1 | 10 | | 10 | 13 | 23 | 11 | 13 | 24 |
| Ward township | | | | | | | | | | | | | | | | | | 4 | | 4 | 2 | 6 | 4 | 2 | 6 |
| Washington township | | | | | | | | | | | | | 1 | 1 | 2 | 2 | 4 | 4 | 1 | 5 | 3 | 8 | 7 | 5 | 12 |
| Total | | | | 3 | 3 | 6 | 4 | 1 | 5 | 2 | 1 | 3 | 25 | 10 | 35 | 20 | 56 | 74 | 4 | 78 | 57 | 135 | 122 | 82 | 204 |

## CLARKE COUNTY—CONTINUED.

**Total Persons of All Nativities, Classified by Age.**

| Table No. 1 — Townships, Towns, Cities and City Wards | Under 5 Years of Age | | | 5 and Under 10 Years | | | 10 and Under 18 Years | | | 18 and Under 21 Years | | | 21 and Under 45 Years | | | 45 Years and Over | | | Total all Ages | | |
|---|---|---|---|---|---|---|---|---|---|---|---|---|---|---|---|---|---|---|---|---|---|
| | Male. | Female. | Total. | Male. | Female. | Total. | Male. | Female. | Total. | Male. | Female. | Total. | Male. | Female. | Total. | Male. | Female. | Total. | Male. | Female. | Total. |
| Doyle township, exc. of Hopeville | 41 | 48 | 89 | 47 | 48 | 95 | 64 | 48 | 112 | 19 | 27 | 46 | 104 | 106 | 210 | 82 | 54 | 136 | 357 | 331 | 688 |
| Hopeville town | 2 | 2 | 4 | 8 | 2 | 10 | 5 | 5 | 10 | 4 | 3 | 7 | 12 | 11 | 23 | 20 | 17 | 37 | 51 | 40 | 91 |
| Franklin township | 33 | 39 | 72 | 51 | 34 | 85 | 65 | 44 | 109 | 18 | 17 | 35 | 95 | 98 | 193 | 63 | 37 | 100 | 325 | 269 | 594 |
| Fremont township | 30 | 31 | 61 | 31 | 33 | 64 | 73 | 46 | 119 | 21 | 11 | 32 | 96 | 88 | 184 | 62 | 48 | 110 | 313 | 257 | 570 |
| Green Bay township | 37 | 37 | 74 | 37 | 38 | 75 | 46 | 51 | 97 | 13 | 19 | 32 | 98 | 96 | 194 | 61 | 49 | 110 | 292 | 290 | 582 |
| Jackson Tp., exc. of Woodburn | 24 | 39 | 63 | 41 | 40 | 81 | 38 | 53 | 91 | 14 | 14 | 28 | 88 | 90 | 178 | 49 | 44 | 93 | 254 | 280 | 534 |
| Woodburn town | 18 | 18 | 36 | 15 | 19 | 34 | 25 | 26 | 51 | 10 | 11 | 21 | 52 | 66 | 118 | 66 | 63 | 129 | 186 | 203 | 389 |
| Knox township | 33 | 25 | 58 | 39 | 39 | 78 | 59 | 64 | 123 | 19 | 14 | 33 | 114 | 101 | 215 | 73 | 50 | 123 | 337 | 293 | 630 |
| Liberty township | 51 | 50 | 101 | 59 | 57 | 116 | 71 | 65 | 136 | 22 | 31 | 53 | 147 | 109 | 256 | 72 | 58 | 130 | 422 | 370 | 792 |
| Madison township | 37 | 27 | 64 | 28 | 37 | 65 | 46 | 44 | 90 | 13 | 16 | 29 | 99 | 85 | 184 | 57 | 43 | 100 | 280 | 252 | 532 |
| Osceola township | 36 | 26 | 62 | 35 | 36 | 71 | 53 | 38 | 91 | 25 | 24 | 49 | 86 | 100 | 186 | 73 | 55 | 128 | 308 | 279 | 587 |
| Osceola city (township) | *90* | *92* | *182* | *128* | *116* | *244* | 167 | *176* | *343* | *74* | *81* | *155* | *408* | *471* | *879* | *435* | *476* | *911* | *1,302* | *1,412* | *2,714* |
| Ward 1 | 32 | 43 | 75 | 43 | 45 | 88 | 64 | 75 | 139 | 31 | 33 | 64 | 168 | 170 | 338 | 156 | 170 | 326 | 494 | 536 | 1,030 |
| Ward 2 | 21 | 14 | 35 | 33 | 29 | 62 | 47 | 43 | 90 | 19 | 15 | 34 | 94 | 107 | 201 | 99 | 103 | 202 | 313 | 311 | 624 |
| Ward 3 | 37 | 35 | 72 | 52 | 42 | 94 | 56 | 58 | 114 | 24 | 33 | 57 | 146 | 194 | 340 | 180 | 203 | 383 | 495 | 565 | 1,060 |
| Troy township, exc. of Murray | 33 | 32 | 65 | 23 | 22 | 45 | 47 | 37 | 84 | 17 | 14 | 31 | 93 | 78 | 171 | 61 | 42 | 103 | 274 | 225 | 499 |
| Murray town | 38 | 26 | 64 | 30 | 27 | 57 | 55 | 47 | 102 | 20 | 20 | 40 | 116 | 146 | 262 | 161 | 161 | 322 | 420 | 427 | 847 |
| Ward township | 25 | 30 | 55 | 31 | 22 | 53 | 39 | 36 | 75 | 17 | 13 | 30 | 83 | 85 | 168 | 60 | 41 | 101 | 255 | 227 | 482 |
| Washington township | 23 | 26 | 49 | 25 | 27 | 52 | 60 | 35 | 95 | 16 | 17 | 33 | 94 | 81 | 175 | 52 | 41 | 93 | 270 | 227 | 497 |
| Total | 551 | 548 | 1,099 | 628 | 597 | 1,225 | 913 | 815 | 1,728 | 322 | 332 | 654 | 1,785 | 1,811 | 3,596 | 1,447 | 1,279 | 2,726 | 5,646 | 5,382 | 11,028 |

## CLAY COUNTY.

**Persons Native Born of Native Parents, Classified by Age.**

| Townships, Towns, Cities and City Wards | Under 5 Years of Age | | | 5 and Under 10 Years | | | 10 and Under 18 Years | | | 18 and Under 21 Years | | | 21 and Under 45 Years | | | 45 Years and Over | | | Total all Ages | | |
|---|---|---|---|---|---|---|---|---|---|---|---|---|---|---|---|---|---|---|---|---|---|
| | Male. | Female. | Total. | Male. | Female. | Total. | Male. | Female. | Total. | Male. | Female. | Total. | Male. | Female. | Total. | Male. | Female. | Total. | Male. | Female. | Total. |
| Clay township, exc. of Royal | 28 | 22 | 50 | 19 | 20 | 39 | 33 | 30 | 63 | 12 | 8 | 20 | 53 | 30 | 83 | [illegible] | 12 | 26 | 159 | 122 | 281 |
| Royal town | 9 | 20 | 29 | 8 | 13 | 21 | 5 | 12 | 17 | 3 | 6 | 9 | 27 | 16 | 43 | [illegible] | 11 | 24 | 65 | 78 | 143 |
| Douglas township | 22 | 24 | 46 | 29 | 19 | 48 | 35 | 25 | 60 | 14 | 7 | 21 | 43 | 40 | 83 | [illegible] | 16 | 29 | 156 | 131 | 287 |

| | | | | | | | | | | | | | | | | | | | | | |
|---|---|---|---|---|---|---|---|---|---|---|---|---|---|---|---|---|---|---|---|---|---|
| Freeman township, exc. of Dickens | 17 | 24 | 41 | 13 | 12 | 25 | 20 | 15 | 35 | 11 | 4 | 15 | 43 | 44 | 87 | 14 | 12 | 26 | 118 | 111 | 229 |
| Dickens town | 13 | 13 | 26 | 10 | 19 | 29 | 13 | 23 | 36 | 6 | 4 | 10 | 32 | 31 | 63 | 36 | 23 | 59 | 110 | 113 | 223 |
| Garfield township, exc. of Webb | 23 | 35 | 58 | 28 | 31 | 59 | 32 | 24 | 56 | 7 | 10 | 17 | 63 | 53 | 116 | 24 | 16 | 40 | 177 | 169 | 346 |
| Webb town | 8 | 9 | 17 | 6 | 5 | 11 | 14 | 9 | 23 | 1 | 3 | 4 | 29 | 17 | 46 | 8 | 5 | 13 | 66 | 48 | 114 |
| Gillett Grove township | 28 | 37 | 65 | 35 | 30 | 65 | 33 | 38 | 71 | 13 | 7 | 20 | 77 | 75 | 152 | 30 | 22 | 52 | 210 | 209 | 425 |
| Herdland township | 30 | 29 | 59 | 24 | 28 | 52 | 33 | 32 | 65 | 8 | 9 | 17 | 67 | 47 | 114 | 23 | 18 | 41 | 185 | 163 | 348 |
| Lake township | 18 | 20 | 38 | 23 | 13 | 36 | 38 | 26 | 64 | 13 | 5 | 18 | 43 | 39 | 82 | 17 | 9 | 26 | 152 | 112 | 264 |
| Lincoln township | 25 | 25 | 50 | 29 | 19 | 48 | 26 | 27 | 53 | 12 | 9 | 21 | 46 | 39 | 85 | 23 | 15 | 38 | 161 | 134 | 295 |
| Logan township | 28 | 24 | 52 | 17 | 20 | 37 | 42 | 31 | 73 | 15 | 12 | 27 | 47 | 37 | 84 | 16 | 12 | 28 | 165 | 136 | 301 |
| Lone Tree township, exc. of Everly | 17 | 11 | 28 | 15 | 19 | 34 | 17 | 19 | 36 | 7 | 3 | 10 | 24 | 21 | 45 | 6 | 3 | 9 | 86 | 76 | 162 |
| Everly town | 16 | 16 | 32 | 15 | 18 | 33 | 18 | 26 | 44 | 6 | 9 | 15 | 34 | 27 | 61 | 16 | 7 | 23 | 105 | 103 | 208 |
| Meadow township | 24 | 31 | 55 | 26 | 24 | 50 | 35 | 37 | 72 | 12 | 7 | 19 | 48 | 55 | 103 | 26 | 17 | 43 | 171 | 171 | 342 |
| Peterson Tp., exc. of Peterson | 20 | 27 | 47 | 28 | 18 | 46 | 27 | 26 | 53 | 14 | 11 | 25 | 50 | 46 | 96 | 21 | 12 | 33 | 160 | 140 | 300 |
| Peterson town | 18 | 15 | 33 | 18 | 27 | 45 | 16 | 18 | 34 | 4 | 7 | 11 | 53 | 49 | 102 | 41 | 36 | 77 | 150 | 152 | 302 |
| Riverton township | 22 | 18 | 40 | 21 | 23 | 44 | 35 | 20 | 55 | 15 | 6 | 21 | 48 | 49 | 97 | 22 | 14 | 36 | 163 | 130 | 293 |
| Sioux township | 21 | 20 | 41 | 25 | 19 | 44 | 34 | 33 | 67 | 17 | 11 | 28 | 49 | 40 | 89 | 24 | 19 | 43 | 170 | 142 | 312 |
| Spencer city (township) | *151* | *137* | *288* | *140* | *142* | *282* | *182* | *206* | *388* | *80* | *91* | *171* | *474* | *476* | *950* | *306* | *306* | *612* | *1,333* | *1,358* | *2,691* |
| Ward 1 | 54 | 46 | 100 | 46 | 44 | 90 | 58 | 61 | 119 | 24 | 30 | 54 | 180 | 158 | 338 | 99 | 96 | 195 | 461 | 435 | 896 |
| Ward 2 | 26 | 25 | 51 | 35 | 38 | 73 | 46 | 54 | 100 | 25 | 35 | 60 | 107 | 134 | 241 | 98 | 108 | 206 | 337 | 394 | 731 |
| Ward 3 | 71 | 66 | 137 | 59 | 60 | 119 | 78 | 91 | 169 | 31 | 26 | 57 | 187 | 184 | 371 | 109 | 102 | 211 | 535 | 529 | 1,064 |
| Summit township, exc. of Fostoria | 16 | 21 | 37 | 20 | 15 | 35 | 31 | 27 | 58 | 8 | 9 | 17 | 37 | 30 | 67 | 11 | 8 | 19 | 123 | 110 | 233 |
| Fostoria town | 4 | 5 | 9 | 8 | 5 | 13 | 5 | 5 | 10 | 2 | ----- | 2 | 10 | 17 | 27 | 6 | 2 | 8 | 35 | 34 | 69 |
| Waterford township | 19 | 15 | 34 | 9 | 10 | 19 | 17 | 15 | 32 | 3 | 1 | 4 | 15 | 12 | 27 | 5 | 2 | 7 | 68 | 55 | 123 |
| Total | 577 | 598 | 1,175 | 566 | 549 | 1,115 | 741 | 724 | 1,465 | 283 | 239 | 522 | 1,412 | 1,290 | 2,702 | 715 | 597 | 1,312 | 4,294 | 3,997 | 8,291 |

**Persons Native Born of Foreign or Mixed Parentage, Classified by Age.**

| | | | | | | | | | | | | | | | | | | | | | |
|---|---|---|---|---|---|---|---|---|---|---|---|---|---|---|---|---|---|---|---|---|---|
| Clay township, exc. of Royal | 10 | 5 | 15 | 9 | 7 | 16 | 19 | 20 | 39 | 9 | 6 | 15 | 52 | 40 | 92 | 11 | 9 | 20 | 110 | 87 | 197 |
| Royal town | 6 | 7 | 13 | 3 | 8 | 11 | 6 | 7 | 13 | 3 | 5 | 8 | 27 | 30 | 57 | 10 | 5 | 15 | 55 | 62 | 117 |
| Douglas township | 10 | 9 | 19 | 12 | 9 | 21 | 24 | 15 | 39 | 11 | 3 | 14 | 48 | 45 | 93 | 15 | 10 | 25 | 120 | 91 | 211 |
| Freeman township, exc. of Dickens | 15 | 12 | 27 | 18 | 16 | 34 | 29 | 27 | 56 | 9 | 7 | 16 | 30 | 20 | 50 | 6 | 5 | 11 | 107 | 87 | 194 |
| Dickens town | 1 | ----- | 1 | 1 | ----- | 1 | 1 | 3 | 4 | ----- | 1 | 1 | 13 | 15 | 28 | 5 | 8 | 13 | 21 | 27 | 48 |
| Garfield township, exc. of Webb | 9 | 4 | 13 | 13 | 14 | 27 | 16 | 15 | 31 | 7 | 3 | 10 | 29 | 20 | 49 | 7 | 10 | 17 | 81 | 66 | 147 |
| Webb town | 2 | 1 | 3 | 2 | ----- | 2 | 2 | 4 | 6 | 1 | ----- | 1 | 11 | 12 | 23 | 7 | 2 | 9 | 25 | 19 | 44 |
| Gillett Grove township | 5 | 7 | 12 | 9 | 11 | 20 | 20 | 19 | 39 | 11 | 5 | 16 | 48 | 33 | 81 | 18 | 10 | 28 | 111 | 85 | 196 |
| Herdland township | 9 | 8 | 17 | 8 | 7 | 15 | 20 | 18 | 38 | 7 | 12 | 19 | 48 | 41 | 89 | 12 | 7 | 19 | 104 | 93 | 197 |
| Lake township | 2 | 8 | 10 | 11 | 4 | 15 | 16 | 9 | 25 | 6 | 5 | 11 | 22 | 24 | 46 | 6 | 3 | 9 | 63 | 53 | 116 |
| Lincoln township | 12 | 9 | 21 | 12 | 10 | 22 | 20 | 22 | 42 | 17 | 7 | 24 | 62 | 54 | 116 | 11 | 9 | 20 | 134 | 111 | 245 |
| Logan township | 5 | 6 | 11 | 9 | 7 | 16 | 9 | 8 | 17 | 7 | 4 | 11 | 33 | 26 | 59 | 15 | 9 | 24 | 78 | 60 | 138 |
| Lone Tree township, exc. of Everly | 7 | 12 | 19 | 7 | 14 | 21 | 18 | 23 | 41 | 7 | 4 | 11 | 30 | 31 | 61 | 11 | 6 | 17 | 80 | 90 | 170 |
| Everly town | 2 | 5 | 7 | 3 | 9 | 12 | 16 | 10 | 26 | 3 | 5 | 8 | 48 | 48 | 96 | 20 | 16 | 36 | 92 | 93 | 185 |
| Meadow township | 17 | 11 | 28 | 11 | 11 | 22 | 11 | 17 | 28 | 5 | 5 | 10 | 42 | 50 | 92 | 13 | 11 | 24 | 99 | 105 | 204 |
| Peterson township, exc. of Peterson | 4 | 2 | 6 | 7 | 6 | 13 | 24 | 17 | 41 | 7 | 10 | 17 | 38 | 26 | 64 | 12 | 11 | 23 | 92 | 72 | 164 |
| Peterson town | 2 | 6 | 8 | 6 | 6 | 12 | 11 | 12 | 23 | 7 | 5 | 12 | 33 | 40 | 73 | 18 | 23 | 41 | 77 | 92 | 169 |
| Riverton township | 5 | 19 | 24 | 10 | 5 | 15 | 15 | 20 | 35 | 10 | 4 | 14 | 31 | 32 | 63 | 7 | 5 | 12 | 78 | 85 | 163 |

CLAY COUNTY—CONTINUED.

| Table No. 1 — Townships, Towns, Cities and City Wards | Under 5 Years of Age | | | 5 and Under 10 Years | | | 10 and Under 18 Years | | | 18 and Under 21 Years | | | 21 and Under 45 Years | | | 45 Years and Over | | | Total all Ages | | |
|---|---|---|---|---|---|---|---|---|---|---|---|---|---|---|---|---|---|---|---|---|---|
| | Male. | Female. | Total. | Male. | Female. | Total. | Male. | Female. | Total. | Male. | Female. | Total. | Male. | Female. | Total. | Male. | Female. | Total. | Male. | Female. | Total. |
| Sioux township | 11 | 5 | 16 | 5 | 8 | 13 | 7 | 23 | 30 | 3 | 6 | 9 | 32 | 37 | 69 | 9 | 11 | 20 | 67 | 90 | 157 |
| Spencer city (township) | 37 | 36 | 73 | 34 | 49 | 83 | 57 | 75 | 132 | 27 | 45 | 72 | 200 | 224 | 424 | 114 | 107 | 221 | 469 | 536 | 1,005 |
| Ward 1 | 14 | 12 | 26 | 10 | 15 | 25 | 16 | 22 | 38 | 5 | 15 | 20 | 56 | 69 | 125 | 32 | 27 | 59 | 133 | 160 | 293 |
| Ward 2 | 10 | 6 | 16 | 8 | 10 | 18 | 11 | 22 | 33 | 5 | 14 | 19 | 52 | 64 | 116 | 39 | 36 | 75 | 125 | 152 | 277 |
| Ward 3 | 13 | 18 | 31 | 16 | 24 | 40 | 30 | 31 | 61 | 17 | 16 | 33 | 92 | 91 | 183 | 43 | 44 | 87 | 211 | 224 | 435 |
| Summit township, exc. of Fostoria | 8 | 11 | 19 | 11 | 13 | 24 | 27 | 30 | 57 | 8 | 7 | 15 | 44 | 38 | 82 | 8 | 8 | 16 | 106 | 107 | 213 |
| Fostoria town | ---- | 2 | 2 | 1 | 3 | 4 | 4 | 5 | 9 | 2 | 2 | 4 | 12 | 13 | 25 | 5 | 5 | 10 | 24 | 30 | 54 |
| Waterford township | 12 | 16 | 28 | 15 | 14 | 29 | 27 | 19 | 46 | 9 | 11 | 20 | 51 | 53 | 104 | 3 | 5 | 8 | 117 | 118 | 235 |
| Total | 191 | 201 | 392 | 217 | 231 | 448 | 399 | 418 | 817 | 176 | 162 | 338 | 984 | 952 | 1,936 | 343 | 295 | 638 | 2,310 | 2,259 | 4,569 |

**Persons Foreign Born, Classified by Age.**

| Townships, Towns, Cities and City Wards | Under 5 Years of Age | | | 5 and Under 10 Years | | | 10 and Under 18 Years | | | 18 and Under 21 Years | | | 21 and Under 45 Years | | | | | 45 Years and Over | | | | | Total all Ages | | |
|---|---|---|---|---|---|---|---|---|---|---|---|---|---|---|---|---|---|---|---|---|---|---|---|---|
| | | | | | | | | | | | | | Male | | | | | Male | | | | | | | |
| | Male. | Female. | Total. | Male. | Female. | Total. | Male | Female. | Total. | Male. | Female. | Total. | Nat. | Un-Nat. | Tot. | Female. | Total. | Nat. | Un-Nat. | Tot. | Female. | Total. | Male. | Female. | Total. |
| Clay township, exc. of Royal | --- | --- | --- | --- | 1 | 1 | 3 | 1 | 4 | --- | --- | --- | 7 | 5 | 12 | 12 | 24 | 21 | 3 | 24 | 16 | 40 | 39 | 30 | 69 |
| Royal town | --- | 1 | 1 | --- | --- | --- | --- | --- | --- | --- | --- | --- | 14 | 2 | 16 | 5 | 21 | 17 | ----- | 17 | 13 | 30 | 33 | 19 | 52 |
| Douglas township | --- | --- | --- | --- | --- | --- | --- | --- | --- | --- | --- | --- | 10 | 4 | 14 | 12 | 26 | 22 | ----- | 22 | 14 | 36 | 36 | 26 | 62 |
| Freeman township, exc. of Dickens | --- | --- | --- | --- | --- | --- | 1 | 2 | 3 | 1 | 1 | 2 | 15 | 3 | 18 | 18 | 36 | 22 | ----- | 22 | 10 | 32 | 42 | 31 | 73 |
| Dickens town | --- | --- | --- | --- | --- | --- | --- | --- | --- | --- | --- | --- | 4 | 1 | 5 | ----- | 5 | 7 | ----- | 7 | 8 | 15 | 12 | 8 | 20 |
| Garfield township, exc. of Webb | --- | --- | --- | --- | --- | --- | 2 | 1 | 3 | 2 | --- | 2 | 8 | 6 | 14 | 9 | 23 | 19 | 5 | 24 | 8 | 32 | 42 | 18 | 60 |
| Webb town | 1 | --- | 1 | 1 | 2 | 3 | 2 | 1 | 3 | --- | --- | --- | 5 | 5 | 10 | 6 | 16 | 2 | 1 | 3 | 1 | 4 | 17 | 10 | 27 |
| Gillett Grove township | --- | --- | --- | 1 | --- | 1 | --- | --- | --- | 1 | 1 | 2 | 8 | 5 | 13 | 10 | 23 | 15 | 2 | 17 | 7 | 24 | 32 | 18 | 50 |
| Herdland township | --- | --- | --- | --- | --- | --- | --- | --- | --- | 1 | 1 | 2 | 16 | 5 | 21 | 13 | 34 | 20 | ----- | 20 | 15 | 35 | 42 | 29 | 71 |
| Lake township | --- | --- | --- | --- | --- | --- | --- | --- | --- | --- | --- | --- | 7 | 2 | 9 | 5 | 14 | 11 | ----- | 11 | 5 | 16 | 20 | 10 | 30 |
| Lincoln township | --- | --- | --- | --- | --- | --- | --- | --- | --- | 1 | --- | 1 | 18 | ----- | 18 | 12 | 30 | 31 | ----- | 31 | 21 | 52 | 60 | 33 | 83 |
| Logan township | --- | --- | --- | --- | --- | --- | 1 | --- | 1 | 1 | --- | 1 | 9 | 9 | 18 | 7 | 25 | 12 | ----- | 12 | 13 | 25 | 32 | 20 | 52 |

| | | | | | | | | | | | | | | | | | | | | | | | | | |
|---|---|---|---|---|---|---|---|---|---|---|---|---|---|---|---|---|---|---|---|---|---|---|---|---|---|
| Lone Tree township, exc. of Everly | | | | | | | | | | 4 | 1 | 5 | 14 | 15 | 29 | 15 | 44 | 12 | 4 | 16 | 8 | 24 | 49 | 24 | 73 |
| Everly town | | | | | | | 1 | | 1 | | | | 6 | 4 | 10 | 10 | 20 | 34 | 1 | 35 | 23 | 58 | 46 | 33 | 79 |
| Meadow township | | | | 1 | 2 | 3 | 2 | 5 | 7 | 3 | 1 | 4 | 7 | 16 | 23 | 14 | 37 | 22 | 3 | 25 | 17 | 42 | 54 | 39 | 93 |
| Peterson township, exc. of Peterson | | | | | | | | | | | | | 6 | | 6 | 4 | 10 | 18 | 3 | 21 | 18 | 39 | 27 | 22 | 49 |
| Peterson town | | | | 1 | 2 | 3 | | | | 1 | | 1 | 6 | 2 | 8 | 5 | 13 | 26 | | 26 | 20 | 46 | 36 | 27 | 63 |
| Riverton township | | | | 1 | 1 | 2 | 1 | 1 | 2 | 1 | | 1 | 10 | 5 | 15 | 12 | 27 | 19 | 1 | 20 | 12 | 32 | 38 | 26 | 64 |
| Sioux township | | | | 1 | | 1 | | | | | | | 14 | 1 | 15 | 10 | 25 | 14 | 3 | 17 | 15 | 32 | 33 | 25 | 58 |
| Spencer city (township) | 2 | | 2 | 2 | 2 | 4 | 4 | 5 | 9 | 9 | 9 | 18 | 77 | 38 | 115 | 74 | 189 | 130 | 5 | 135 | 123 | 258 | 267 | 213 | 480 |
| Ward 1 | 2 | | 2 | | 2 | 2 | 1 | 1 | 2 | 2 | 3 | 5 | 26 | 17 | 43 | 31 | 74 | 35 | 2 | 37 | 32 | 69 | 85 | 69 | 154 |
| Ward 2 | | | | | | | 2 | 1 | 3 | 4 | 1 | 5 | 18 | 8 | 26 | 12 | 38 | 33 | | 33 | 30 | 63 | 65 | 44 | 109 |
| Ward 3 | | | | 2 | | 2 | 1 | 3 | 4 | 3 | 5 | 8 | 33 | 13 | 46 | 31 | 77 | 62 | 3 | 65 | 61 | 126 | 117 | 100 | 217 |
| Summit township, exc. of Fostoria | | | | | 1 | 1 | | 5 | 5 | 1 | 1 | 2 | 16 | 7 | 23 | 8 | 31 | 26 | 2 | 28 | 19 | 47 | 52 | 34 | 86 |
| Fostoria town | | | | | | | | | | | | | 1 | 2 | 3 | 3 | 6 | 11 | | 11 | 6 | 17 | 14 | 9 | 23 |
| Waterford township | | | | | | | 4 | | 4 | 2 | 1 | 3 | 12 | 6 | 18 | 16 | 34 | 24 | 2 | 26 | 12 | 38 | 50 | 29 | 79 |
| Total | 3 | 1 | 4 | 8 | 11 | 19 | 21 | 21 | 42 | 28 | 16 | 44 | 290 | 143 | 433 | 280 | 713 | 535 | 35 | 570 | 404 | 974 | 1,063 | 733 | 1,796 |

**Total Persons of All Nativities, Classified by Age.**

| Townships, Towns, Cities and City Wards | Under 5 Years of Age | | | 5 and Under 10 Years | | | 10 and Under 18 Years | | | 18 and Under 21 Years | | | 21 and Under 45 Years | | | 45 Years and Over | | | Total all Ages | | |
|---|---|---|---|---|---|---|---|---|---|---|---|---|---|---|---|---|---|---|---|---|---|
| | Male. | Female. | Total. | Male. | Female. | Total. | Male. | Female. | Total. | Male. | Female. | Total. | Male. | Female. | Total. | Male. | Female. | Total. | Male. | Female. | Total. |
| Clay township, exc. of Royal | 38 | 27 | 65 | 28 | 28 | 56 | 55 | 51 | 106 | 21 | 14 | 35 | 117 | 82 | 199 | 49 | 37 | 86 | 308 | 239 | 547 |
| Royal town | 15 | 28 | 43 | 11 | 21 | 32 | 11 | 19 | 30 | 6 | 11 | 17 | 70 | 51 | 121 | 40 | 29 | 69 | 153 | 159 | 312 |
| Douglas township | 32 | 33 | 65 | 41 | 28 | 69 | 59 | 40 | 99 | 25 | 10 | 35 | 105 | 97 | 202 | 50 | 40 | 90 | 312 | 248 | 560 |
| Freeman township, exc. of Dickens | 32 | 36 | 68 | 31 | 28 | 59 | 50 | 44 | 94 | 21 | 12 | 33 | 91 | 82 | 173 | 42 | 27 | 69 | 267 | 229 | 496 |
| Dickens town | 14 | 13 | 27 | 11 | 19 | 30 | 14 | 26 | 40 | 6 | 5 | 11 | 50 | 46 | 96 | 48 | 39 | 87 | 143 | 148 | 291 |
| Garfield township, exc. of Webb | 32 | 39 | 71 | 41 | 45 | 86 | 50 | 40 | 90 | 16 | 13 | 29 | 106 | 82 | 188 | 55 | 34 | 89 | 300 | 253 | 553 |
| Webb town | 11 | 10 | 21 | 9 | 7 | 16 | 18 | 14 | 32 | 2 | 3 | 5 | 50 | 35 | 85 | 18 | 8 | 26 | 108 | 77 | 185 |
| Gillett Grove township | 33 | 44 | 77 | 45 | 41 | 86 | 53 | 57 | 110 | 25 | 13 | 38 | 138 | 118 | 256 | 65 | 39 | 104 | 359 | 312 | 671 |
| Herdland township | 39 | 37 | 76 | 32 | 35 | 67 | 53 | 50 | 103 | 16 | 22 | 38 | 136 | 101 | 237 | 55 | 40 | 95 | 331 | 285 | 616 |
| Lake township | 20 | 28 | 48 | 34 | 17 | 51 | 54 | 35 | 89 | 19 | 10 | 29 | 74 | 68 | 142 | 34 | 17 | 51 | 235 | 175 | 410 |
| Lincoln township | 37 | 34 | 71 | 41 | 29 | 70 | 46 | 49 | 95 | 30 | 16 | 46 | 126 | 105 | 231 | 65 | 45 | 110 | 345 | 278 | 623 |
| Logan township | 33 | 30 | 63 | 26 | 27 | 53 | 52 | 39 | 91 | 23 | 16 | 39 | 98 | 70 | 168 | 43 | 34 | 77 | 275 | 216 | 491 |
| Lone Tree Tp., exc. of Everly | 24 | 23 | 47 | 22 | 33 | 55 | 35 | 42 | 77 | 18 | 8 | 26 | 83 | 67 | 150 | 33 | 17 | 50 | 215 | 190 | 405 |
| Everly town | 18 | 21 | 39 | 18 | 27 | 45 | 35 | 36 | 71 | 9 | 14 | 23 | 92 | 85 | 177 | 71 | 46 | 117 | 243 | 229 | 472 |
| Meadow township | 41 | 42 | 83 | 38 | 37 | 75 | 48 | 59 | 107 | 20 | 13 | 33 | 113 | 119 | 232 | 64 | 45 | 109 | 324 | 315 | 639 |
| Peterson Tp., exc. of Peterson | 24 | 29 | 53 | 35 | 24 | 59 | 51 | 43 | 94 | 21 | 21 | 42 | 94 | 76 | 170 | 54 | 41 | 95 | 279 | 234 | 513 |
| Peterson town | 20 | 21 | 41 | 25 | 35 | 60 | 27 | 30 | 57 | 12 | 12 | 24 | 94 | 94 | 188 | 85 | 79 | 164 | 263 | 271 | 534 |
| Riverton township | 27 | 37 | 64 | 32 | 29 | 61 | 51 | 41 | 92 | 26 | 10 | 36 | 94 | 93 | 187 | 49 | 31 | 80 | 279 | 241 | 520 |

## CLAY COUNTY—CONTINUED.

| Table No. 1 — Townships, Towns, Cities and City Wards | Under 5 Years of Age | | | 5 and Under 10 Years | | | 10 and Under 18 Years | | | 18 and Under 21 Years | | | 21 and Under 45 Years | | | 45 Years and Over | | | Total all Ages | | |
|---|---|---|---|---|---|---|---|---|---|---|---|---|---|---|---|---|---|---|---|---|---|
| | Male. | Female. | Total. | Male. | Female. | Total. | Male. | Female. | Total. | Male. | Female. | Total. | Male. | Female. | Total. | Male. | Female. | Total. | Male. | Female. | Total. |
| Sioux township | 32 | 25 | 57 | 31 | 27 | 58 | 41 | 56 | 97 | 20 | 17 | 37 | 96 | 87 | 183 | 50 | 45 | 95 | 270 | 257 | 527 |
| Spencer city (township) | *190* | *173* | *363* | *176* | *193* | *369* | *243* | *286* | *529* | *116* | *145* | *261* | *789* | *774* | *1,563* | *555* | *536* | *1,091* | *2,069* | *2,107* | *4,176* |
| Ward 1 | 70 | 58 | 128 | 56 | 61 | 117 | 75 | 84 | 159 | 31 | 48 | 79 | 279 | 258 | 537 | 168 | 155 | 323 | 679 | 664 | 1,343 |
| Ward 2 | 36 | 31 | 67 | 43 | 48 | 91 | 59 | 77 | 136 | 34 | 50 | 84 | 185 | 210 | 395 | 170 | 174 | 344 | 527 | 590 | 1,117 |
| Ward 3 | 84 | 84 | 168 | 77 | 84 | 161 | 109 | 125 | 234 | 51 | 47 | 98 | 325 | 306 | 631 | 217 | 207 | 424 | 863 | 853 | 1,716 |
| Summit township, exc. of Fostoria | 24 | 32 | 56 | 31 | 29 | 60 | 58 | 62 | 120 | 17 | 17 | 34 | 104 | 76 | 180 | 47 | 35 | 82 | 281 | 251 | 532 |
| Fostoria town | 4 | 7 | 11 | 9 | 8 | 17 | 9 | 10 | 19 | 4 | 2 | 6 | 25 | 33 | 58 | 22 | 13 | 35 | 73 | 73 | 146 |
| Waterford township | 31 | 31 | 62 | 24 | 24 | 48 | 48 | 34 | 82 | 14 | 13 | 27 | 84 | 81 | 165 | 34 | 19 | 53 | 235 | 202 | 437 |
| Total | 771 | 800 | 1,571 | 791 | 791 | 1,582 | 1,161 | 1,163 | 2,324 | 487 | 417 | 904 | 2,929 | 2,522 | 5,351 | 1,628 | 1,296 | 2,924 | 7,667 | 6,989 | 14,656 |

## CLAYTON COUNTY.

**Persons Native Born of Native Parents, Classified by Age.**

| Townships, Towns, Cities and City Wards | Under 5 Years of Age | | | 5 and Under 10 Years | | | 10 and Under 18 Years | | | 18 and Under 21 Years | | | 21 and Under 45 Years | | | 45 Years and Over | | | Total all Ages | | |
|---|---|---|---|---|---|---|---|---|---|---|---|---|---|---|---|---|---|---|---|---|---|
| | Male. | Female. | Total. | Male. | Female. | Total. | Male. | Female. | Total. | Male. | Female. | Total. | Male. | Female. | Total. | Male. | Female. | Total. | Male. | Female. | Total. |
| Boardman township, exc. of Elkader | 31 | 23 | 54 | 21 | 20 | 41 | 32 | 32 | 64 | 11 | 15 | 26 | 45 | 24 | 69 | 6 | 1 | 7 | 146 | 115 | 261 |
| Elkader town | 39 | 40 | 79 | 40 | 52 | 92 | 76 | 88 | 164 | 17 | 31 | 48 | 74 | 93 | 167 | 36 | 33 | 69 | 282 | 337 | 619 |
| Buena Vista township, exc. of North Buena Vista | 21 | 18 | 39 | 11 | 16 | 27 | 25 | 16 | 41 | 7 | 10 | 17 | 20 | 16 | 36 | 4 | ----- | 4 | 88 | 76 | 164 |
| North Buena Vista town | 7 | 13 | 20 | 7 | 12 | 19 | 12 | 18 | 30 | 4 | 2 | 6 | 18 | 14 | 32 | 7 | 8 | 15 | 55 | 67 | 122 |
| Cass Tp., exc. of Strawberry Point | 20 | 17 | 37 | 26 | 33 | 59 | 44 | 33 | 77 | 16 | 8 | 24 | 48 | 52 | 100 | 26 | 16 | 42 | 180 | 159 | 339 |
| Strawberry Point town | 45 | 42 | 87 | 42 | 40 | 82 | 54 | 69 | 123 | 18 | 23 | 41 | 109 | 125 | 234 | 94 | 89 | 183 | 362 | 388 | 750 |
| Clayton township, exc. of Clayton | 20 | 27 | 47 | 19 | 15 | 34 | 27 | 19 | 46 | 6 | 10 | 16 | 34 | 34 | 68 | 10 | 7 | 17 | 116 | 112 | 228 |
| Clayton town | 3 | 6 | 9 | 4 | 8 | 12 | 9 | 10 | 19 | 2 | 5 | 7 | 11 | 7 | 18 | 12 | 10 | 22 | 41 | 46 | 87 |

| | | | | | | | | | | | | | | | | | | | | | |
|---|---|---|---|---|---|---|---|---|---|---|---|---|---|---|---|---|---|---|---|---|---|
| Cox Creek Tp., exc. of Littleport | 66 | 41 | 107 | 44 | 32 | 76 | 52 | 43 | 95 | 19 | 16 | 35 | 54 | 52 | 106 | 16 | 16 | 32 | 251 | 200 | 451 |
| Littleport town | 14 | 11 | 25 | 9 | 6 | 15 | 7 | 11 | 18 | 1 | 3 | 4 | 18 | 17 | 35 | 6 | 3 | 9 | 55 | 51 | 106 |
| Elk township | 54 | 52 | 106 | 61 | 44 | 105 | 78 | 74 | 152 | 30 | 22 | 52 | 89 | 74 | 163 | 56 | 31 | 87 | 368 | 297 | 665 |
| Farmersburg township, exc. of Farmersburg | 27 | 22 | 49 | 23 | 29 | 52 | 32 | 22 | 54 | 14 | 11 | 25 | 38 | 34 | 72 | 5 | 6 | 11 | 139 | 124 | 263 |
| Farmersburg town | 8 | 3 | 11 | 9 | 13 | 22 | 24 | 15 | 39 | 3 | 5 | 8 | 11 | 14 | 25 | 6 | 5 | 11 | 61 | 55 | 116 |
| Garnavillo Tp., exc. of Garnavillo | 19 | 18 | 37 | 13 | 24 | 37 | 28 | 26 | 54 | 7 | 8 | 15 | 36 | 50 | 66 | 3 | 3 | 6 | 106 | 109 | 215 |
| Garnavillo town | 5 | 4 | 9 | 4 | 6 | 10 | 13 | 17 | 30 | 4 | 3 | 7 | 18 | 15 | 33 | 4 | ----- | 4 | 48 | 45 | 93 |
| Giard township | 45 | 40 | 85 | 37 | 32 | 69 | 51 | 25 | 76 | 11 | 14 | 25 | 25 | 37 | 62 | 7 | 5 | 12 | 176 | 153 | 329 |
| Grand Meadow township | 38 | 22 | 60 | 24 | 30 | 54 | 39 | 32 | 71 | 17 | 14 | 31 | 36 | 29 | 65 | 12 | 9 | 21 | 166 | 136 | 302 |
| Highland township | 27 | 20 | 47 | 25 | 25 | 50 | 33 | 37 | 70 | 9 | 11 | 20 | 45 | 36 | 81 | 16 | 10 | 26 | 155 | 139 | 294 |
| Jefferson township, exc. of Guttenberg and Osterdock | 44 | 55 | 99 | 33 | 39 | 72 | 55 | 54 | 109 | 24 | 10 | 34 | 54 | 37 | 91 | 7 | 5 | 12 | 217 | 200 | 417 |
| Guttenberg town | 75 | 76 | 151 | 52 | 83 | 135 | 108 | 108 | 216 | 31 | 43 | 74 | 101 | 93 | 194 | 19 | 27 | 46 | 386 | 430 | 816 |
| Lodomillo Tp., exc. of Edgewood | 55 | 45 | 100 | 54 | 49 | 103 | 81 | 49 | 130 | 15 | 24 | 39 | 107 | 92 | 199 | 44 | 42 | 86 | 356 | 301 | 657 |
| Edgewood town, part of (See Delaware Co.) | 13 | 12 | 25 | 9 | 9 | 18 | 20 | 27 | 47 | 6 | 9 | 15 | 31 | 36 | 67 | 37 | 44 | 81 | 116 | 137 | 253 |
| Total Edgewood town in Clayton and Delaware counties | *33* | *24* | *57* | *18* | *24* | *42* | *43* | *41* | *84* | *13* | *16* | *29* | *64* | *80* | *144* | *79* | *87* | *166* | *250* | *272* | *522* |
| Mallory Tp., exc. of Osterdock | 53 | 42 | 95 | 52 | 51 | 103 | 73 | 52 | 125 | 20 | 18 | 38 | 102 | 87 | 189 | 85 | 62 | 147 | 385 | 312 | 697 |
| Osterdock town | 6 | 7 | 13 | 3 | 4 | 7 | 7 | 6 | 13 | 4 | 1 | 5 | 12 | 13 | 25 | 7 | 4 | 11 | 39 | 35 | 74 |
| Marion township | 28 | 39 | 67 | 31 | 30 | 61 | 39 | 50 | 89 | 12 | 14 | 26 | 30 | 24 | 54 | 1 | 2 | 3 | 141 | 159 | 300 |
| Mendon township, exc. of McGregor and North McGregor | 29 | 45 | 74 | 39 | 48 | 87 | 69 | 62 | 131 | 28 | 19 | 47 | 73 | 54 | 127 | 50 | 31 | 81 | 288 | 259 | 547 |
| McGregor city | *46* | *46* | *92* | *51* | *44* | *95* | *88* | *75* | *163* | *15* | *29* | *44* | *119* | *121* | *240* | *81* | *84* | *165* | *400* | *399* | *799* |
| Ward 1 | 16 | 11 | 27 | 12 | 13 | 25 | 22 | 21 | 43 | 7 | 6 | 13 | 39 | 33 | 72 | 26 | 22 | 48 | 122 | 106 | 228 |
| Ward 2 | 15 | 17 | 32 | 20 | 14 | 34 | 27 | 25 | 52 | 2 | 9 | 11 | 33 | 36 | 69 | 27 | 29 | 56 | 124 | 130 | 254 |
| Ward 3 | 15 | 18 | 33 | 19 | 17 | 36 | 39 | 29 | 68 | 6 | 14 | 20 | 47 | 52 | 99 | 28 | 33 | 61 | 154 | 163 | 317 |
| North McGregor town | 20 | 25 | 45 | 23 | 25 | 48 | 36 | 33 | 69 | 9 | 10 | 19 | 63 | 43 | 106 | 16 | 23 | 39 | 167 | 159 | 326 |
| Millville township | 57 | 47 | 104 | 42 | 57 | 99 | 55 | 52 | 107 | 13 | 21 | 34 | 80 | 74 | 154 | 33 | 24 | 57 | 280 | 275 | 555 |
| Monona township, exc. of Luana and Monona | 27 | 33 | 60 | 39 | 15 | 54 | 49 | 37 | 86 | 16 | 17 | 33 | 40 | 43 | 83 | 13 | 12 | 25 | 184 | 157 | 341 |
| Luana town | 4 | 4 | 8 | 5 | 4 | 9 | 11 | 10 | 21 | 2 | 1 | 3 | 11 | 10 | 21 | 7 | 6 | 13 | 40 | 35 | 75 |
| Monona town | 31 | 32 | 63 | 19 | 30 | 49 | 44 | 48 | 92 | 14 | 18 | 32 | 72 | 83 | 155 | 41 | 56 | 97 | 221 | 267 | 488 |
| Read township | 21 | 21 | 42 | 29 | 24 | 53 | 23 | 26 | 49 | 8 | 7 | 15 | 27 | 31 | 58 | 10 | 6 | 16 | 118 | 115 | 233 |
| Sperry township, exc. of Volga | 33 | 24 | 57 | 29 | 40 | 69 | 41 | 39 | 80 | 14 | 5 | 19 | 44 | 46 | 90 | 24 | 13 | 37 | 185 | 167 | 352 |
| Volga town | 18 | 9 | 27 | 21 | 12 | 33 | 23 | 23 | 46 | 6 | 7 | 13 | 54 | 40 | 94 | 34 | 28 | 62 | 156 | 119 | 275 |
| Volga township, exc. of Elkport and Garber | 58 | 48 | 106 | 41 | 39 | 80 | 60 | 41 | 101 | 12 | 13 | 25 | 71 | 55 | 126 | 8 | 8 | 16 | 250 | 204 | 454 |
| Elkport town | 10 | 5 | 15 | 4 | 3 | 7 | 5 | 8 | 13 | ----- | 5 | 5 | 17 | 12 | 29 | 4 | 8 | 12 | 40 | 41 | 81 |
| Garber town | 9 | 4 | 13 | 6 | 5 | 11 | 9 | 8 | 17 | 1 | 1 | 2 | 12 | 11 | 23 | 5 | 5 | 10 | 42 | 34 | 76 |
| Wagner township, exc. of St. Olaf | 33 | 31 | 64 | 24 | 22 | 46 | 35 | 25 | 60 | 6 | 8 | 14 | 29 | 27 | 56 | 5 | 7 | 12 | 132 | 120 | 252 |
| St. Olaf town | 3 | 1 | 4 | 6 | 1 | 7 | 10 | 6 | 16 | 2 | 1 | 3 | 11 | 8 | 19 | 4 | 4 | 8 | 36 | 21 | 57 |
| Total | 1,162 | 1,070 | 2,232 | 1,031 | 1,071 | 2,102 | 1,577 | 1,426 | 3,003 | 454 | 492 | 946 | 1,889 | 1,743 | 3,632 | 861 | 753 | 1,614 | 6,974 | 6,555 | 13,529 |

CLAYTON COUNTY—CONTINUED.

**Persons Native Born of Foreign or Mixed Parentage, Classified by Age.**

| Table No. 1 | Under 5 Years of Age | | | 5 and Under 10 Years | | | 10 and Under 18 Years | | | 18 and Under 21 Years | | | 21 and Under 45 Years | | | 45 Years and Over | | | Total all Ages | | |
|---|---|---|---|---|---|---|---|---|---|---|---|---|---|---|---|---|---|---|---|---|---|
| Townships, Towns, Cities and City Wards | Male. | Female. | Total. | Male. | Female. | Total. | Male. | Female. | Total. | Male. | Female. | Total. | Male. | Female. | Total. | Male. | Female. | Total. | Male. | Female. | Total. |
| Boardman township, exc. of Elkader | 4 | 5 | 9 | 15 | 4 | 19 | 14 | 12 | 26 | 6 | 3 | 9 | 69 | 59 | 128 | 45 | 32 | 77 | 153 | 115 | 268 |
| Elkader town | 7 | 3 | 10 | 5 | 8 | 13 | 16 | 15 | 31 | 7 | 9 | 16 | 85 | 131 | 216 | 87 | 81 | 168 | 207 | 247 | 454 |
| Buena Vista township, exc. of North Buena Vista | 1 | 5 | 6 | 6 | 2 | 8 | 9 | 5 | 14 | 2 | 2 | 4 | 27 | 19 | 46 | 14 | 14 | 28 | 59 | 47 | 103 |
| North Buena Vista town | ---- | 1 | 1 | 1 | 2 | 3 | 2 | 5 | 7 | 1 | ---- | 1 | 6 | 7 | 13 | 7 | 6 | 13 | 17 | 21 | 38 |
| Cass Tp., exc. of Strawberry Point | 9 | 3 | 12 | 10 | 6 | 16 | 27 | 24 | 51 | 13 | 10 | 23 | 64 | 52 | 116 | 22 | 26 | 48 | 145 | 121 | 266 |
| Strawberry Point town | 4 | 5 | 9 | 2 | 5 | 7 | 8 | 11 | 19 | 1 | 6 | 7 | 69 | 83 | 152 | 51 | 64 | 115 | 135 | 174 | 309 |
| Clayton township, exc. of Clayton | 6 | 8 | 14 | 13 | 9 | 22 | 24 | 22 | 46 | 7 | 9 | 16 | 54 | 52 | 106 | 31 | 18 | 49 | 135 | 118 | 253 |
| Clayton town | ---- | ---- | ---- | ---- | ---- | ---- | ---- | ---- | ---- | 2 | ---- | 2 | 7 | 10 | 17 | 12 | 13 | 25 | 21 | 23 | 44 |
| Cox Creek Tp., exc. of Littleport | 7 | 4 | 11 | ---- | 5 | 5 | 13 | 9 | 22 | 5 | 7 | 12 | 76 | 66 | 142 | 46 | 20 | 66 | 147 | 111 | 258 |
| Littleport town | ---- | ---- | ---- | ---- | 1 | 1 | ---- | 8 | 8 | ---- | ---- | ---- | 23 | 18 | 41 | 15 | 12 | 27 | 38 | 39 | 77 |
| Elk township | 2 | 6 | 8 | 5 | 8 | 13 | 15 | 19 | 34 | 8 | 2 | 10 | 46 | 48 | 94 | 21 | 15 | 36 | 97 | 98 | 195 |
| Farmersburg township, exc. of Farmersburg | 4 | 2 | 6 | 7 | 5 | 12 | 12 | 19 | 31 | 13 | 12 | 25 | 62 | 61 | 123 | 32 | 18 | 50 | 130 | 117 | 247 |
| Farmersburg town | ---- | 4 | 4 | ---- | 1 | 1 | 9 | 2 | 11 | 1 | 8 | 9 | 26 | 36 | 62 | 13 | 9 | 22 | 49 | 60 | 109 |
| Garnavillo Tp., exc. of Garnavillo | ---- | 1 | 1 | 2 | 3 | 5 | 10 | 5 | 15 | 2 | 7 | 9 | 62 | 45 | 107 | 29 | 20 | 49 | 105 | 81 | 186 |
| Garnavillo town | 4 | 2 | 6 | 9 | 6 | 15 | 7 | 9 | 16 | 4 | 4 | 8 | 27 | 49 | 76 | 38 | 49 | 87 | 89 | 119 | 208 |
| Giard township | 9 | 7 | 16 | 12 | 6 | 18 | 25 | 26 | 51 | 11 | 14 | 25 | 101 | 91 | 192 | 47 | 37 | 84 | 205 | 181 | 386 |
| Grand Meadow township | 3 | 4 | 7 | 11 | 6 | 17 | 17 | 18 | 35 | 5 | 5 | 10 | 67 | 70 | 137 | 26 | 19 | 45 | 129 | 122 | 251 |
| Highland township | 6 | 2 | 8 | 3 | 6 | 9 | 17 | 13 | 30 | 6 | 8 | 14 | 53 | 44 | 97 | 37 | 23 | 60 | 122 | 96 | 218 |
| Jefferson township, exc. of Guttenberg and Osterdock | 6 | 5 | 11 | 8 | 8 | 16 | 20 | 18 | 38 | 12 | 4 | 16 | 80 | 77 | 157 | 48 | 25 | 73 | 174 | 137 | 311 |
| Guttenberg town | 14 | 11 | 25 | 17 | 18 | 35 | 36 | 63 | 99 | 17 | 31 | 48 | 182 | 206 | 388 | 113 | 113 | 226 | 379 | 442 | 821 |
| Lodomillo Tp., exc. of Edgewood | 2 | 4 | 6 | 4 | 6 | 10 | 12 | 10 | 22 | 8 | 3 | 11 | 38 | 41 | 79 | 30 | 14 | 44 | 94 | 78 | 172 |
| Edgewood town, part of (See Delaware Co.) | ---- | ---- | ---- | ---- | 2 | 2 | ---- | 1 | 1 | 2 | 1 | 3 | 12 | 10 | 22 | 14 | 10 | 24 | 28 | 24 | 52 |
| Total Edgewood town in Clayton and Delaware counties | ---- | ---- | ---- | ---- | 2 | 2 | 2 | 3 | 5 | 2 | 1 | 3 | 18 | 21 | 39 | 24 | 19 | 43 | 46 | 46 | 92 |
| Mallory Tp., exc. of Osterdock | 2 | ---- | 2 | 5 | 2 | 7 | 12 | 11 | 23 | 4 | 7 | 11 | 33 | 32 | 65 | 18 | 13 | 31 | 74 | 65 | 139 |
| Osterdock town | ---- | 1 | 1 | 2 | 1 | 3 | 2 | 2 | 4 | 1 | ---- | 1 | 3 | 6 | 9 | 1 | 1 | 2 | 9 | 11 | 20 |
| Marion township | 24 | 12 | 36 | 20 | 21 | 41 | 34 | 38 | 72 | 16 | 18 | 34 | 85 | 83 | 168 | 47 | 29 | 76 | 226 | 201 | 427 |

| | | | | | | | | | | | | | | | | | | | | | |
|---|---|---|---|---|---|---|---|---|---|---|---|---|---|---|---|---|---|---|---|---|---|
| Mendon township, exc. of McGregor and North McGregor | 12 | 4 | 16 | 11 | 15 | 26 | 24 | 22 | 46 | 13 | 5 | 18 | 62 | 75 | 137 | 49 | 41 | 90 | 171 | 162 | 333 |
| McGregor city | 5 | 2 | 7 | 13 | 7 | 20 | 10 | 13 | 23 | 1 | 8 | 9 | 75 | 104 | 179 | 63 | 61 | 124 | 167 | 195 | 362 |
| Ward 1 | 2 | ---- | 2 | 8 | ---- | 8 | 2 | 2 | 4 | 1 | 3 | 4 | 33 | 34 | 67 | 18 | 15 | 33 | 64 | 54 | 118 |
| Ward 2 | 1 | 1 | 2 | 2 | 2 | 4 | 2 | 2 | 4 | ---- | 2 | 2 | 21 | 35 | 56 | 21 | 23 | 44 | 47 | 65 | 112 |
| Ward 3 | 2 | 1 | 3 | 3 | 5 | 8 | 6 | 9 | 15 | ---- | 3 | 3 | 21 | 35 | 56 | 24 | 23 | 47 | 56 | 76 | 132 |
| North McGregor town | ---- | ---- | ---- | 4 | 5 | 9 | 15 | 8 | 23 | 5 | 6 | 11 | 44 | 52 | 96 | 36 | 27 | 63 | 104 | 98 | 202 |
| Millville township | 4 | 3 | 7 | 6 | 4 | 10 | 13 | 7 | 20 | 3 | 2 | 5 | 61 | 43 | 104 | 34 | 24 | 58 | 121 | 83 | 204 |
| Monona township, exc. of Luana and Monona | 2 | 2 | 4 | 5 | 10 | 15 | 28 | 26 | 54 | 15 | 10 | 25 | 87 | 76 | 163 | 39 | 23 | 62 | 176 | 147 | 323 |
| Luana town | 3 | ---- | 3 | 3 | 1 | 4 | 8 | 10 | 18 | 1 | 5 | 6 | 15 | 11 | 26 | 5 | 10 | 15 | 35 | 37 | 72 |
| Monona town | 6 | 4 | 10 | 3 | 11 | 14 | 10 | 18 | 28 | 1 | 8 | 9 | 65 | 78 | 143 | 71 | 69 | 140 | 156 | 188 | 344 |
| Read township | 4 | 8 | 12 | 9 | 11 | 20 | 19 | 18 | 37 | 7 | 9 | 16 | 70 | 54 | 124 | 22 | 18 | 40 | 131 | 118 | 249 |
| Sperry township, exc. of Volga | 10 | 2 | 12 | 8 | 2 | 10 | 10 | 12 | 22 | 5 | 4 | 9 | 46 | 56 | 102 | 20 | 17 | 37 | 99 | 93 | 192 |
| Volga town | 4 | 1 | 5 | 3 | 1 | 4 | 8 | 8 | 16 | 3 | 2 | 5 | 32 | 35 | 67 | 22 | 28 | 50 | 72 | 75 | 147 |
| Volga township, exc. of Elkport and Garber | 3 | 7 | 10 | 12 | 8 | 20 | 14 | 15 | 29 | 6 | 9 | 15 | 68 | 62 | 130 | 46 | 24 | 70 | 149 | 125 | 274 |
| Elkport town | 3 | ---- | 3 | 1 | 3 | 4 | 6 | 7 | 13 | 2 | 1 | 3 | 20 | 28 | 48 | 12 | 10 | 22 | 44 | 49 | 93 |
| Garber town | 1 | ---- | 1 | ---- | ---- | ---- | ---- | ---- | ---- | 2 | 2 | 4 | 11 | 9 | 20 | 6 | 7 | 13 | 20 | 18 | 38 |
| Wagner township, exc. of St. Olaf | 3 | 9 | 12 | 9 | 10 | 19 | 24 | 19 | 43 | 14 | 12 | 26 | 84 | 68 | 152 | 40 | 34 | 74 | 174 | 152 | 326 |
| St. Olaf town | 1 | 1 | 2 | ---- | 1 | 1 | 3 | 3 | 6 | 6 | 1 | 7 | 15 | 20 | 35 | 9 | 9 | 18 | 34 | 35 | 69 |
| Total | 175 | 138 | 313 | 244 | 230 | 474 | 533 | 551 | 1,084 | 238 | 254 | 492 | 2,112 | 2,167 | 4,279 | 1,318 | 1,083 | 2,401 | 4,620 | 4,423 | 9,043 |

**Persons Foreign Born, Classified by Age.**

| Townships, Towns, Cities and City Wards | Under 5 Years of Age | | | 5 and Under 10 Years | | | 10 and Under 18 Years | | | 18 and Under 21 Years | | | 21 and Under 45 Years | | | | | 45 Years and Over | | | | | Total all Ages | | |
|---|---|---|---|---|---|---|---|---|---|---|---|---|---|---|---|---|---|---|---|---|---|---|---|---|---|
| | | | | | | | | | | | | | Male | | | | | Male | | | | | | | |
| | Male. | Female. | Total. | Male. | Female. | Total. | Male. | Female. | Total. | Male. | Female. | Total. | Nat. | Un-Nat. | Tot. | Female. | Total. | Nat. | Un-Nat. | Tot. | Female. | Total. | Male. | Female. | Total. |
| Boardman township, exc. of Elkader | --- | --- | --- | 1 | 3 | 4 | 1 | 1 | 2 | 2 | --- | 2 | 12 | 5 | 17 | 14 | 31 | 26 | 2 | 28 | 20 | 48 | 49 | 38 | 87 |
| Elkader town | --- | --- | --- | --- | --- | --- | 3 | 1 | 4 | --- | --- | --- | 5 | 3 | 8 | 8 | 16 | 56 | 1 | 57 | 63 | 120 | 68 | 72 | 140 |
| Buena Vista township, exc. of North Buena Vista | --- | --- | --- | --- | --- | --- | --- | --- | --- | 1 | --- | 1 | 2 | 3 | 5 | 6 | 11 | 13 | 1 | 14 | 7 | 21 | 20 | 13 | 33 |
| North Buena Vista town | --- | --- | --- | --- | --- | --- | --- | --- | --- | --- | --- | --- | 1 | ---- | 1 | ---- | 1 | 2 | ---- | 2 | 1 | 3 | 3 | 1 | 4 |
| Cass township, exc. of Strawberry Point | --- | --- | --- | --- | --- | --- | --- | --- | --- | --- | --- | --- | 8 | 2 | 10 | 10 | 20 | 26 | 1 | 27 | 21 | 48 | 37 | 31 | 68 |
| Strawberry Point town | --- | --- | --- | --- | --- | --- | 1 | --- | 1 | --- | --- | --- | 7 | 1 | 8 | 7 | 15 | 40 | ---- | 40 | 42 | 82 | 49 | 49 | 98 |
| Clayton township, exc. of Clayton | --- | --- | --- | --- | --- | --- | --- | --- | --- | 1 | --- | 1 | 8 | 1 | 9 | 9 | 18 | 27 | 3 | 30 | 26 | 56 | 40 | 35 | 75 |
| Clayton town | --- | --- | --- | --- | --- | --- | --- | --- | --- | --- | --- | --- | 1 | ---- | 1 | ---- | 1 | 6 | ---- | 6 | 3 | 9 | 7 | 3 | 10 |
| Cox Creek township, exc. of Littleport | --- | --- | --- | 3 | --- | 3 | 2 | --- | 2 | --- | --- | --- | 3 | 2 | 5 | 3 | 8 | 33 | ---- | 33 | 27 | 60 | 43 | 30 | 73 |
| Littleport town | --- | --- | --- | --- | --- | --- | --- | --- | --- | --- | --- | --- | 1 | ---- | 1 | 1 | 2 | 12 | ---- | 12 | 9 | 21 | 13 | 10 | 23 |

## CLAYTON COUNTY—CONTINUED.

| Table No. 1 — Townships, Towns, Cities and City Wards | Under 5 Years of Age | | | 5 and Under 10 Years | | | 10 and Under 18 Years | | | 18 and Under 21 Years | | | 21 and Under 45 Years | | | | | 45 Years and Over | | | | | Total all Ages | | |
|---|---|---|---|---|---|---|---|---|---|---|---|---|---|---|---|---|---|---|---|---|---|---|---|---|---|
| | | | | | | | | | | | | | Male | | | Female | Total | Male | | | Female | Total | | | |
| | Male | Female | Total | Male | Female | Total | Male | Female | Total | Male | Female | Total | Nat. | Un-Nat. | Tot. | | | Nat. | Un-Nat. | Tot. | | | Male | Female | Total |
| Elk township | --- | --- | --- | 1 | --- | 1 | 1 | 1 | 2 | 2 | --- | 2 | 4 | --- | 4 | 7 | 11 | 14 | --- | 14 | 15 | 29 | 22 | 23 | 45 |
| Farmersburg Tp., exc. of Farmersburg | --- | --- | --- | --- | --- | --- | --- | --- | --- | --- | --- | --- | 7 | 9 | 16 | 9 | 25 | 29 | 1 | 30 | 25 | 55 | 46 | 34 | 80 |
| Farmersburg town | --- | --- | --- | --- | --- | --- | --- | --- | --- | --- | --- | --- | 6 | 1 | 7 | 4 | 11 | 19 | --- | 19 | 25 | 44 | 26 | 29 | 55 |
| Garnavillo township, exc. of Garnavillo | --- | --- | --- | --- | --- | --- | --- | --- | --- | --- | --- | --- | 2 | 5 | 7 | 3 | 10 | 15 | 1 | 16 | 12 | 28 | 23 | 15 | 38 |
| Garnavillo town | --- | --- | --- | --- | --- | --- | --- | --- | --- | --- | --- | --- | 11 | 1 | 12 | 4 | 16 | 24 | --- | 24 | 27 | 51 | 36 | 31 | 67 |
| Giard township | --- | --- | --- | 3 | --- | 3 | --- | 1 | 1 | 2 | --- | 2 | 18 | 7 | 25 | 12 | 37 | 42 | 1 | 43 | 43 | 86 | 73 | 56 | 129 |
| Grand Meadow township | --- | --- | --- | --- | 1 | 1 | 1 | 1 | 2 | 1 | 1 | 2 | 13 | 3 | 16 | 5 | 21 | 29 | 3 | 32 | 18 | 50 | 50 | 26 | 76 |
| Highland township | --- | --- | --- | --- | --- | --- | --- | 1 | 1 | 1 | --- | 1 | 9 | 3 | 12 | 4 | 16 | 21 | --- | 21 | 16 | 37 | 34 | 21 | 55 |
| Jefferson township, exc. of Guttenberg and Osterdock | --- | --- | --- | --- | --- | --- | --- | --- | --- | --- | 1 | 1 | 4 | --- | 4 | 4 | 8 | 28 | 2 | 30 | 24 | 54 | 34 | 29 | 63 |
| Guttenberg town | --- | --- | --- | --- | --- | --- | --- | --- | --- | --- | 1 | 1 | 10 | 2 | 12 | 12 | 24 | 110 | 2 | 112 | 112 | 224 | 124 | 125 | 249 |
| Lodomillo township, exc. of Edgewood | --- | --- | --- | 1 | 1 | 2 | --- | --- | --- | 1 | --- | 1 | 3 | 2 | 5 | 3 | 8 | 13 | 1 | 14 | 10 | 24 | 21 | 14 | 35 |
| Edgewood town, part of (see Delaware Co.) | --- | --- | --- | --- | --- | --- | --- | --- | --- | --- | --- | --- | 1 | --- | 1 | 1 | 2 | 3 | --- | 3 | 3 | 6 | 4 | 4 | 8 |
| Total Edgewood town in Clayton and Delaware counties | --- | --- | --- | --- | --- | --- | --- | --- | --- | --- | --- | --- | *1* | --- | *1* | *1* | *2* | *5* | --- | *5* | *4* | *9* | *6* | *5* | *11* |
| Mallory township, exc. of Osterdock | --- | --- | --- | --- | --- | --- | --- | --- | --- | --- | --- | --- | --- | 1 | 1 | 3 | 4 | 14 | --- | 14 | 9 | 23 | 15 | 12 | 27 |
| Osterdock town | --- | --- | --- | --- | --- | --- | --- | --- | --- | --- | --- | --- | 1 | 1 | 2 | --- | 2 | 1 | --- | 1 | --- | 1 | 3 | --- | 3 |
| Marion township | --- | --- | --- | --- | --- | --- | --- | --- | --- | --- | 1 | 1 | 15 | 10 | 25 | 19 | 44 | 51 | 4 | 55 | 51 | 106 | 80 | 71 | 151 |
| Mendon township, exc. of McGregor and North McGregor | --- | --- | --- | --- | --- | --- | 2 | --- | 2 | 3 | 1 | 4 | 6 | 19 | 25 | 9 | 34 | 34 | 6 | 40 | 27 | 67 | 70 | 37 | 107 |
| McGregor city | --- | --- | --- | --- | --- | --- | --- | --- | --- | --- | --- | --- | *10* | *3* | *13* | *6* | *19* | *27* | *1* | *28* | *36* | *64* | *41* | *42* | *83* |
| Ward 1 | --- | --- | --- | --- | --- | --- | --- | --- | --- | --- | --- | --- | 2 | 2 | 4 | --- | 4 | 7 | 1 | 8 | 14 | 22 | 12 | 14 | 26 |
| Ward 2 | --- | --- | --- | --- | --- | --- | --- | --- | --- | --- | --- | --- | 2 | 1 | 3 | 3 | 6 | 10 | --- | 10 | 7 | 17 | 13 | 10 | 23 |
| Ward 3 | --- | --- | --- | --- | --- | --- | --- | --- | --- | --- | --- | --- | 6 | --- | 6 | 3 | 9 | 10 | --- | 10 | 15 | 25 | 16 | 18 | 34 |
| North McGregor town | --- | --- | --- | 1 | 1 | 2 | --- | --- | --- | --- | --- | --- | 3 | 2 | 5 | 3 | 8 | 19 | 1 | 20 | 17 | 37 | 26 | 21 | 47 |
| Millville township | --- | --- | --- | --- | --- | --- | --- | --- | --- | --- | --- | --- | 9 | 1 | 10 | 2 | 12 | 1[illegible] | 2 | 14 | 16 | 30 | 24 | 18 | 42 |
| Monona Tp., exc. of Luana and Monona | --- | --- | --- | --- | --- | --- | --- | --- | --- | --- | --- | --- | 7 | --- | 7 | 10 | 17 | 2[illegible] | --- | 24 | 20 | 44 | 31 | 3[illegible] | 61 |
| Luana town | --- | --- | --- | --- | --- | --- | --- | --- | --- | --- | --- | --- | --- | --- | --- | --- | --- | 1[illegible] | --- | 10 | 11 | 21 | 10 | 1[illegible] | 21 |
| Monona town | --- | --- | --- | --- | --- | --- | --- | --- | --- | --- | --- | --- | 14 | 3 | 17 | 6 | 23 | 5[illegible] | --- | 56 | 56 | 111 | 72 | 6[illegible] | 134 |
| Read township | --- | --- | --- | --- | --- | --- | 2 | --- | 2 | --- | --- | --- | 9 | 4 | 13 | 8 | 21 | 4[illegible] | 1 | 43 | 38 | 81 | 58 | 4[illegible] | 104 |
| Sperry township, exc. of Volga | --- | --- | --- | --- | --- | --- | 1 | --- | 1 | --- | --- | --- | 3 | 8 | 11 | 8 | 19 | 1[illegible] | 1 | 17 | 10 | 27 | 29 | 1[illegible] | 47 |
| Volga town | --- | --- | --- | --- | --- | --- | --- | --- | --- | --- | --- | --- | 2 | 1 | 3 | 3 | 6 | 1 | --- | 14 | 14 | 28 | 17 | 1[illegible] | 34 |

| | | | | | | | | | | | | | | | | | | | | | | | | |
|---|---|---|---|---|---|---|---|---|---|---|---|---|---|---|---|---|---|---|---|---|---|---|---|---|
| Volga Tp., exc. of Elkport and Garber | --- | --- | --- | --- | --- | --- | --- | --- | --- | --- | --- | --- | 5 | --- | 5 | 4 | 9 | 18 | --- | 18 | 16 | 34 | 23 | 20 | 43 |
| Elkport town | --- | --- | --- | --- | --- | --- | --- | --- | --- | --- | --- | --- | 2 | 2 | 4 | 3 | 7 | 17 | --- | 17 | 12 | 29 | 21 | 15 | 36 |
| Garber town | --- | --- | --- | --- | --- | --- | --- | --- | --- | --- | --- | --- | --- | --- | --- | --- | --- | 8 | --- | 8 | 6 | 14 | 8 | 6 | 14 |
| Wagner township, exc. of St. Olaf | --- | --- | --- | 1 | 2 | 3 | --- | 1 | 1 | --- | --- | --- | 4 | 4 | 8 | 11 | 19 | 24 | --- | 24 | 26 | 50 | 33 | 40 | 73 |
| St. Olaf town | --- | --- | --- | --- | --- | --- | --- | --- | --- | --- | --- | --- | 1 | 1 | 2 | --- | 2 | 9 | --- | 9 | 8 | 17 | 11 | 8 | 19 |
| Total | --- | --- | --- | 11 | 8 | 19 | 14 | 7 | 21 | 14 | 5 | 19 | 230 | 107 | 337 | 221 | 558 | 983 | 35 | 1,018 | 922 | 1,940 | 1,394 | 1,163 | 2,557 |

## Total Persons of All Nativities, Classified by Age.

| Townships, Towns, Cities and City Wards | Under 5 Years of Age | | | 5 and Under 10 Years | | | 10 and Under 18 Years | | | 18 and Under 21 Years | | | 21 and Under 45 Years | | | 45 Years and Over | | | Total all Ages | | |
|---|---|---|---|---|---|---|---|---|---|---|---|---|---|---|---|---|---|---|---|---|---|
| | Male. | Female. | Total. | Male. | Female. | Total. | Male. | Female. | Total. | Male. | Female. | Total. | Male. | Female. | Total. | Male. | Female. | Total. | Male. | Female. | Total. |
| Boardman Tp., exc. of Elkader | 35 | 28 | 63 | 37 | 27 | 64 | 47 | 45 | 92 | 19 | 18 | 37 | 131 | 97 | 228 | 79 | 53 | 132 | 348 | 268 | 616 |
| Elkader town | 46 | 43 | 89 | 45 | 60 | 105 | 95 | 104 | 199 | 24 | 40 | 64 | 167 | 232 | 399 | 180 | 177 | 357 | 557 | 656 | 1,213 |
| Buena Vista township, exc. of North Buena Vista | 22 | 23 | 45 | 17 | 18 | 35 | 34 | 21 | 55 | 10 | 12 | 22 | 52 | 41 | 93 | 32 | 21 | 53 | 167 | 136 | 303 |
| North Buena Vista town | 7 | 14 | 21 | 8 | 14 | 22 | 14 | 23 | 37 | 5 | 2 | 7 | 25 | 21 | 46 | 16 | 15 | 31 | 75 | 89 | 164 |
| Cass Tp., exc. of Strawberry Point | 29 | 20 | 49 | 36 | 39 | 75 | 71 | 57 | 128 | 29 | 18 | 47 | 122 | 114 | 236 | 75 | 63 | 138 | 362 | 311 | 673 |
| Strawberry Point town | 49 | 47 | 96 | 44 | 45 | 89 | 63 | 80 | 143 | 19 | 29 | 48 | 186 | 215 | 401 | 185 | 195 | 380 | 546 | 611 | 1,157 |
| Clayton township, exc. of Clayton | 26 | 35 | 61 | 32 | 24 | 56 | 51 | 41 | 92 | 14 | 19 | 33 | 97 | 95 | 192 | 71 | 51 | 122 | 291 | 265 | 556 |
| Clayton town | 3 | 6 | 9 | 4 | 8 | 12 | 9 | 10 | 19 | 4 | 5 | 9 | 19 | 17 | 36 | 30 | 26 | 56 | 69 | 72 | 141 |
| Cox Creek Tp., exc. of Littleport | 73 | 45 | 118 | 47 | 37 | 84 | 67 | 52 | 119 | 24 | 23 | 47 | 135 | 121 | 256 | 95 | 63 | 158 | 441 | 341 | 782 |
| Littleport town | 14 | 11 | 25 | 9 | 7 | 16 | 7 | 19 | 26 | 1 | 3 | 4 | 42 | 36 | 78 | 33 | 24 | 57 | 106 | 100 | 206 |
| Elk township | 56 | 58 | 114 | 67 | 52 | 119 | 94 | 94 | 188 | 40 | 24 | 64 | 139 | 129 | 268 | 91 | 61 | 152 | 487 | 418 | 905 |
| Farmersburg township, exc. of Farmersburg | 31 | 24 | 55 | 30 | 34 | 64 | 44 | 41 | 85 | 27 | 23 | 50 | 116 | 104 | 220 | 67 | 49 | 116 | 315 | 275 | 590 |
| Farmersburg town | 8 | 7 | 15 | 9 | 14 | 23 | 33 | 17 | 50 | 4 | 13 | 17 | 44 | 54 | 98 | 38 | 39 | 77 | 136 | 144 | 280 |
| Garnavillo Tp., exc. of Garnavillo | 19 | 19 | 38 | 15 | 27 | 42 | 38 | 31 | 69 | 9 | 15 | 24 | 105 | 78 | 183 | 48 | 35 | 83 | 234 | 205 | 439 |
| Garnavillo town | 9 | 6 | 15 | 13 | 12 | 25 | 20 | 26 | 46 | 8 | 7 | 15 | 57 | 68 | 125 | 66 | 76 | 142 | 173 | 195 | 368 |
| Giard township | 54 | 47 | 101 | 52 | 38 | 90 | 76 | 52 | 128 | 24 | 28 | 52 | 151 | 140 | 291 | 97 | 85 | 182 | 454 | 390 | 844 |
| Grand Meadow township | 41 | 26 | 67 | 35 | 37 | 72 | 57 | 51 | 108 | 23 | 20 | 43 | 119 | 104 | 223 | 70 | 46 | 116 | 345 | 284 | 629 |
| Highland township | 33 | 22 | 55 | 28 | 31 | 59 | 50 | 51 | 101 | 16 | 19 | 35 | 110 | 84 | 194 | 74 | 49 | 123 | 311 | 256 | 567 |
| Jefferson township, exc. of Guttenberg and Osterdock | 50 | 60 | 110 | 41 | 47 | 88 | 75 | 72 | 147 | 36 | 15 | 51 | 138 | 118 | 256 | 85 | 54 | 139 | 425 | 366 | 791 |
| Guttenberg town | 89 | 87 | 176 | 69 | 101 | 170 | 144 | 171 | 315 | 48 | 75 | 123 | 295 | 311 | 606 | 244 | 252 | 496 | 889 | 997 | 1,886 |
| Lodomillo Tp., exc. of Edgewood | 57 | 49 | 106 | 59 | 56 | 115 | 93 | 59 | 152 | 24 | 27 | 51 | 150 | 136 | 286 | 88 | 66 | 154 | 471 | 393 | 864 |
| Edgewood town, part of (See Delaware Co.) | 13 | 12 | 25 | 9 | 11 | 20 | 20 | 28 | 48 | 8 | 10 | 18 | 44 | 47 | 91 | 54 | 57 | 111 | 148 | 165 | 313 |
| Total Edgewood town in Clayton and Delaware counties | *33* | *24* | *57* | *18* | *26* | *44* | *45* | *44* | *89* | *15* | *17* | *32* | *83* | *102* | *185* | *108* | *110* | *218* | *302* | *323* | *625* |

## CLAYTON COUNTY—CONTINUED.

| Table No. 1 | Under 5 Years of Age | | | 5 and Under 10 Years | | | 10 and Under 18 Years | | | 18 and Under 21 Years | | | 21 and Under 45 Years | | | 45 Years and Over | | | Total all Ages | | |
|---|---|---|---|---|---|---|---|---|---|---|---|---|---|---|---|---|---|---|---|---|---|
| Townships, Towns, Cities and City Wards | Male. | Female. | Total. | Male. | Female. | Total. | Male. | Female. | Total. | Male. | Female. | Total. | Male. | Female. | Total. | Male. | Female. | Total. | Male. | Female. | Total. |
| Mallory Tp., exc. of Osterdock | 55 | 42 | 97 | 57 | 53 | 110 | 85 | 63 | 148 | 24 | 25 | 49 | 136 | 122 | 258 | 117 | 84 | 201 | 474 | 389 | 863 |
| Osterdock town | 6 | 8 | 14 | 5 | 5 | 10 | 9 | 8 | 17 | 5 | 1 | 6 | 17 | 19 | 36 | 9 | 5 | 14 | 51 | 46 | 97 |
| Marion township | 52 | 51 | 103 | 51 | 51 | 102 | 73 | 88 | 161 | 28 | 33 | 61 | 140 | 126 | 266 | 103 | 82 | 185 | 447 | 431 | 878 |
| Mendon township, exc. of McGregor and North McGregor | 41 | 49 | 90 | 50 | 63 | 113 | 95 | 84 | 179 | 44 | 25 | 69 | 160 | 138 | 298 | 139 | 99 | 238 | 529 | 458 | 987 |
| McGregor city | *51* | *48* | *99* | *64* | *51* | *115* | *98* | *88* | *186* | *16* | *37* | *53* | *207* | *231* | *438* | *172* | *181* | *353* | *608* | *636* | *1,244* |
| Ward 1 | 18 | 11 | 29 | 20 | 13 | 33 | 24 | 23 | 47 | 8 | 9 | 17 | 76 | 67 | 143 | 52 | 51 | 103 | 198 | 174 | 372 |
| Ward 2 | 16 | 18 | 34 | 22 | 16 | 38 | 29 | 27 | 56 | 2 | 11 | 13 | 57 | 74 | 131 | 58 | 59 | 117 | 184 | 205 | 389 |
| Ward 3 | 17 | 19 | 36 | 22 | 22 | 44 | 45 | 38 | 83 | 6 | 17 | 23 | 74 | 90 | 164 | 62 | 71 | 133 | 226 | 257 | 483 |
| North McGregor town | 20 | 25 | 45 | 28 | 31 | 59 | 51 | 41 | 92 | 14 | 16 | 30 | 112 | 98 | 210 | 72 | 67 | 139 | 297 | 278 | 575 |
| Millville township | 61 | 50 | 111 | 48 | 61 | 109 | 68 | 59 | 127 | 16 | 23 | 39 | 151 | 119 | 270 | 81 | 64 | 145 | 425 | 376 | 801 |
| Monona township, exc. of Luana and Monona | 29 | 35 | 64 | 44 | 25 | 69 | 77 | 63 | 140 | 31 | 27 | 58 | 134 | 129 | 263 | 76 | 55 | 131 | 391 | 334 | 725 |
| Luana town | 7 | 4 | 11 | 8 | 5 | 13 | 19 | 20 | 39 | 3 | 6 | 9 | 26 | 21 | 47 | 22 | 27 | 49 | 85 | 83 | 168 |
| Monona town | 37 | 36 | 73 | 22 | 41 | 63 | 54 | 66 | 120 | 15 | 26 | 41 | 154 | 167 | 321 | 167 | 181 | 348 | 449 | 517 | 966 |
| Read township | 25 | 29 | 54 | 38 | 35 | 73 | 44 | 44 | 88 | 15 | 16 | 31 | 110 | 93 | 203 | 75 | 62 | 137 | 307 | 279 | 586 |
| Sperry township, exc. of Volga | 43 | 26 | 69 | 37 | 42 | 79 | 52 | 51 | 103 | 19 | 9 | 28 | 101 | 110 | 211 | 61 | 40 | 101 | 313 | 278 | 591 |
| Volga town | 22 | 10 | 32 | 24 | 13 | 37 | 31 | 31 | 62 | 9 | 9 | 18 | 89 | 78 | 167 | 70 | 70 | 140 | 245 | 211 | 456 |
| Volga township, exc. of Elkport and Garber | 61 | 56 | 116 | 53 | 47 | 100 | 74 | 56 | 130 | 18 | 22 | 40 | 144 | 121 | 265 | 72 | 48 | 120 | 422 | 349 | 771 |
| Elkport town | 13 | 5 | 18 | 5 | 6 | 11 | 11 | 15 | 26 | 2 | 6 | 8 | 41 | 43 | 84 | 33 | 30 | 63 | 105 | 105 | 210 |
| Garber town | 10 | 4 | 14 | 6 | 5 | 11 | 9 | 8 | 17 | 3 | 3 | 6 | 23 | 20 | 43 | 19 | 18 | 37 | 70 | 58 | 128 |
| Wagner township, exc. of St. Olaf | 36 | 40 | 76 | 34 | 34 | 68 | 59 | 45 | 104 | 20 | 20 | 40 | 121 | 106 | 227 | 69 | 67 | 136 | 339 | 312 | 651 |
| St. Olaf town | 4 | 2 | 6 | 6 | 2 | 8 | 13 | 9 | 22 | 8 | 2 | 10 | 28 | 28 | 56 | 22 | 21 | 43 | 81 | 64 | 145 |
| Total | 1,337 | 1,208 | 2,545 | 1,28[illegible] | [illegible],309 | 2,595 | 2,124 | 1,984 | 4,108 | 706 | 751 | 1,457 | 4,338 | 4,131 | 8,469 | 3,197 | 2,758 | 5,955 | 12,988 | 12,141 | 25,129 |

## CLINTON COUNTY.

**Persons Native Born of Native Parents, Classified by Age.**

| Townships, Towns, Cities and City Wards | Under 5 Years of Age | | | 5 and Under 10 Years | | | 10 and Under 18 Years | | | 18 and Under 21 Years | | | 21 and Under 45 Years | | | 45 Years and Over | | | Total all Ages | | |
|---|---|---|---|---|---|---|---|---|---|---|---|---|---|---|---|---|---|---|---|---|---|
| | Male. | Female. | Total. | Male. | Female. | Total. | Male. | Female. | Total. | Male. | Female. | Total. | Male. | Female. | Total. | Male. | Female. | Total. | Male. | Female. | Total. |
| Berlin township | 27 | 21 | 48 | 20 | 24 | 44 | 20 | 21 | 41 | 14 | 8 | 22 | 20 | 26 | 46 | 8 | 7 | 15 | 109 | 107 | 216 |
| Bloomfield township, exc. of Delmar | 27 | 27 | 54 | 28 | 26 | 54 | 49 | 45 | 94 | 13 | 8 | 21 | 49 | 55 | 104 | 30 | 21 | 51 | 196 | 182 | 378 |
| Delmar town | 14 | 25 | 39 | 25 | 26 | 51 | 17 | 32 | 49 | 8 | 12 | 20 | 43 | 50 | 93 | 39 | 33 | 72 | 146 | 178 | 324 |
| Brookfield township | 20 | 21 | 41 | 37 | 43 | 80 | 43 | 56 | 99 | 14 | 15 | 29 | 43 | 57 | 100 | 32 | 21 | 53 | 189 | 213 | 402 |
| Camanche Tp., exc. of Camanche | 7 | 15 | 22 | 9 | 10 | 19 | 16 | 14 | 30 | 7 | 3 | 10 | 27 | 27 | 54 | 26 | 11 | 37 | 92 | 80 | 172 |
| Camanche town | 26 | 25 | 51 | 14 | 19 | 33 | 29 | 26 | 55 | 11 | 12 | 23 | 86 | 73 | 159 | 66 | 73 | 139 | 232 | 228 | 460 |
| Center township | 27 | 36 | 63 | 27 | 36 | 63 | 33 | 39 | 72 | 17 | 11 | 28 | 32 | 29 | 61 | 10 | 7 | 17 | 146 | 158 | 304 |
| Clinton city (township) | *790* | *744* | *1,534* | *659* | *662* | *1,321* | *870* | *1,087* | *1,957* | *348* | *421* | *769* | *2,328* | *2,103* | *4,431* | *1,059* | *1,084* | *2,143* | *6,054* | *6,101* | *12,155* |
| Ward 1 | 192 | 188 | 380 | 184 | 163 | 347 | 214 | 289 | 503 | 77 | 114 | 191 | 581 | 565 | 1,146 | 275 | 278 | 553 | 1,523 | 1,597 | 3,120 |
| Ward 2 | 64 | 56 | 120 | 50 | 48 | 98 | 85 | 98 | 183 | 42 | 44 | 86 | 346 | 349 | 695 | 186 | 202 | 388 | 773 | 797 | 1,570 |
| Ward 3 | 76 | 82 | 158 | 68 | 59 | 127 | 99 | 105 | 204 | 63 | 61 | 124 | 302 | 254 | 556 | 154 | 135 | 289 | 762 | 696 | 1,458 |
| Ward 4 | 172 | 165 | 337 | 151 | 149 | 300 | 210 | 210 | 420 | 84 | 63 | 147 | 498 | 336 | 834 | 196 | 176 | 372 | 1,311 | 1,099 | 2,410 |
| Ward 5 | 67 | 66 | 133 | 51 | 53 | 104 | 30 | 63 | 93 | 11 | 20 | 31 | 116 | 97 | 213 | 38 | 42 | 80 | 313 | 341 | 654 |
| Clinton city (Lyon township) | ---- | ---- | ---- | ---- | ---- | ---- | ---- | ---- | ---- | ---- | ---- | ---- | ---- | ---- | ---- | ---- | ---- | ---- | ---- | ---- | ---- |
| Ward 6 | 105 | 99 | 204 | 81 | 79 | 160 | 116 | 179 | 295 | 37 | 61 | 98 | 260 | 285 | 545 | 128 | 172 | 300 | 727 | 875 | 1,602 |
| Ward 7 | 114 | 88 | 202 | 74 | 111 | 185 | 116 | 143 | 259 | 34 | 58 | 92 | 225 | 217 | 442 | 82 | 79 | 161 | 645 | 696 | 1,341 |
| Deep Creek Tp., exc. of Goose Lake | 17 | 28 | 45 | 33 | 29 | 62 | 27 | 41 | 68 | 12 | 10 | 22 | 24 | 31 | 55 | 2 | 5 | 7 | 115 | 144 | 259 |
| Goose Lake town | 3 | 4 | 7 | 1 | 2 | 3 | 4 | 3 | 7 | ---- | 2 | 2 | 3 | 1 | 4 | 1 | 3 | 4 | 12 | 15 | 27 |
| DeWitt township, exc. of DeWitt | 46 | 52 | 88 | 34 | 34 | 68 | 57 | 45 | 102 | 12 | 17 | 29 | 84 | 65 | 149 | 28 | 24 | 52 | 261 | 227 | 488 |
| DeWitt town | 62 | 45 | 107 | 52 | 59 | 111 | 78 | 85 | 163 | 24 | 29 | 53 | 112 | 162 | 274 | 104 | 121 | 225 | 432 | 501 | 933 |
| Eden township, exc. of Low Moor | 17 | 22 | 39 | 13 | 9 | 22 | 31 | 34 | 65 | 12 | 10 | 22 | 46 | 37 | 83 | 24 | 19 | 43 | 143 | 131 | 274 |
| Low Moor town | 9 | 8 | 17 | 5 | 5 | 10 | 12 | 13 | 25 | 4 | 5 | 9 | 13 | 20 | 33 | 12 | 7 | 19 | 55 | 58 | 113 |
| Elk River Tp., exc. of Andover | 26 | 28 | 54 | 31 | 24 | 55 | 48 | 27 | 75 | 12 | 7 | 19 | 27 | 22 | 49 | 6 | 3 | 9 | 150 | 111 | 261 |
| Andover town | 2 | 3 | 5 | 2 | ---- | 2 | ---- | ---- | ---- | 1 | ---- | 1 | ---- | 1 | 1 | ---- | ---- | ---- | 5 | 4 | 9 |
| Hampshire township | 33 | 30 | 63 | 30 | 26 | 56 | 35 | 23 | 58 | 11 | 3 | 14 | 21 | 20 | 41 | 7 | 2 | 9 | 137 | 104 | 241 |
| Liberty township, exc. of Toronto | 30 | 21 | 51 | 21 | 9 | 30 | 38 | 19 | 57 | 15 | 7 | 22 | 36 | 28 | 64 | 11 | 7 | 18 | 151 | 91 | 242 |
| Toronto town | 7 | 4 | 11 | 4 | 6 | 10 | 6 | 5 | 11 | ---- | 1 | 1 | 11 | 6 | 17 | 5 | 2 | 7 | 33 | 24 | 57 |
| Lincoln township | 11 | 19 | 30 | 7 | 16 | 23 | 14 | 12 | 26 | 4 | 1 | 5 | 14 | 21 | 35 | 10 | 7 | 17 | 60 | 76 | 136 |
| Olive township, exc. of Calamus | 28 | 33 | 61 | 40 | 36 | 76 | 44 | 48 | 92 | 10 | 16 | 26 | 35 | 32 | 67 | 12 | 11 | 23 | 169 | 176 | 345 |
| Calamus town | 23 | 11 | 34 | 11 | 18 | 29 | 25 | 18 | 43 | 3 | 8 | 11 | 35 | 29 | 64 | 15 | 18 | 33 | 112 | 102 | 214 |
| Orange Tp., exc. of Grand Mound | 22 | 18 | 40 | 8 | 12 | 20 | 14 | 24 | 38 | 4 | 8 | 12 | 31 | 21 | 52 | 19 | 22 | 41 | 98 | 105 | 203 |
| Grand Mound town | 16 | 13 | 29 | 10 | 14 | 24 | 21 | 12 | 33 | 12 | 7 | 19 | 20 | 36 | 56 | 11 | 7 | 18 | 90 | 89 | 179 |
| Sharon Tp., exc. of Lost Nation | 38 | 26 | 64 | 30 | 26 | 56 | 34 | 45 | 79 | 15 | 10 | 25 | 49 | 49 | 98 | 14 | 10 | 24 | 180 | 166 | 346 |
| Lost Nation town | 24 | 16 | 40 | 12 | 23 | 35 | 27 | 25 | 52 | 3 | 16 | 19 | 33 | 39 | 72 | 22 | 12 | 34 | 121 | 131 | 252 |

CLINTON COUNTY—CONTINUED.

| Table No. 1 — Townships, Towns, Cities and City Wards | Under 5 Years of Age | | | 5 and Under 10 Years | | | 10 and Under 18 Years | | | 18 and Under 21 Years | | | 21 and Under 45 Years | | | 45 Years and Over | | | Total all Ages | | |
|---|---|---|---|---|---|---|---|---|---|---|---|---|---|---|---|---|---|---|---|---|---|
| | Male. | Female. | Total. | Male. | Female. | Total. | Male. | Female. | Total. | Male. | Female. | Total. | Male. | Female. | Total. | Male. | Female. | Total. | Male. | Female. | Total. |
| Spring Rock township, exc. of Wheatland | 35 | 21 | 56 | 16 | 21 | 37 | 25 | 19 | 44 | 9 | 2 | 11 | 20 | 26 | 46 | 10 | 5 | 15 | 115 | 94 | 209 |
| Wheatland town | 13 | 18 | 31 | 14 | 23 | 37 | 27 | 29 | 56 | 6 | 7 | 13 | 17 | 24 | 41 | 10 | 9 | 19 | 87 | 110 | 197 |
| Spring Valley township | 11 | 10 | 21 | 8 | 9 | 17 | 22 | 12 | 34 | 7 | 6 | 13 | 11 | 13 | 24 | 9 | 9 | 18 | 68 | 59 | 127 |
| Washington township | 20 | 16 | 36 | 23 | 19 | 42 | 32 | 38 | 70 | 14 | 6 | 20 | 35 | 29 | 64 | 16 | 8 | 24 | 140 | 116 | 256 |
| Waterford Tp., exc. of Charlotte | 28 | 28 | 56 | 23 | 25 | 48 | 25 | 25 | 50 | 7 | 5 | 12 | 32 | 17 | 49 | ----- | 2 | 2 | 115 | 102 | 217 |
| Charlotte town | 16 | 7 | 23 | 10 | 12 | 22 | 12 | 12 | 24 | 4 | 8 | 12 | 17 | 13 | 30 | 2 | 2 | 4 | 61 | 54 | 115 |
| Welton township, exc. of Welton | 40 | 31 | 71 | 25 | 32 | 57 | 40 | 35 | 75 | 14 | 14 | 28 | 47 | 50 | 97 | 19 | 18 | 37 | 185 | 180 | 365 |
| Welton town | ----- | 1 | 1 | ----- | 2 | 2 | 1 | 4 | 5 | ----- | 2 | 2 | 1 | 4 | 5 | 3 | 3 | 6 | 5 | 16 | 21 |
| Total | 1,515 | 1,417 | 2,932 | 1,282 | 1,337 | 2,619 | 1,776 | 1,973 | 3,749 | 647 | 697 | 1,344 | 3,402 | 3,216 | 6,618 | 1,642 | 1,593 | 3,235 | 10,264 | 10,233 | 20,497 |

**Persons Native Born of Foreign or Mixed Parentage, Classified by Age.**

| | Male. | Female. | Total. | Male. | Female. | Total. | Male. | Female. | Total. | Male. | Female. | Total. | Male. | Female. | Total. | Male. | Female. | Total. | Male. | Female. | Total. |
|---|---|---|---|---|---|---|---|---|---|---|---|---|---|---|---|---|---|---|---|---|---|
| Berlin township | 10 | 12 | 22 | 21 | 10 | 31 | 20 | 22 | 42 | 5 | 15 | 20 | 74 | 51 | 125 | 27 | 16 | 43 | 157 | 126 | 283 |
| Bloomfield township, exc. of Delmar | 9 | 13 | 22 | 15 | 17 | 32 | 20 | 21 | 41 | 10 | 9 | 19 | 69 | 71 | 140 | 24 | 20 | 44 | 147 | 151 | 298 |
| Delmar town | 2 | 4 | 6 | 3 | 4 | 7 | 9 | 12 | 21 | 4 | 5 | 9 | 29 | 40 | 69 | 26 | 31 | 57 | 73 | 96 | 169 |
| Brookfield township | 7 | 12 | 19 | 15 | 10 | 25 | 21 | 22 | 43 | 9 | 7 | 16 | 65 | 64 | 129 | 23 | 18 | 41 | 140 | 133 | 273 |
| Camanche Tp., exc. of Camanche | 9 | 11 | 20 | 13 | 5 | 18 | 19 | 17 | 36 | 5 | 7 | 12 | 36 | 33 | 69 | 7 | 15 | 22 | 89 | 88 | 177 |
| Camanche town | 3 | 3 | 6 | 3 | 2 | 5 | 10 | 6 | 16 | 6 | 4 | 10 | 26 | 24 | 50 | 21 | 28 | 49 | 69 | 67 | 136 |
| Center township | 25 | 20 | 45 | 17 | 21 | 38 | 26 | 34 | 60 | 11 | 18 | 29 | 109 | 95 | 204 | 31 | 22 | 53 | 219 | 210 | 429 |
| Clinton city (township) | *286* | *281* | *567* | *326* | *283* | *609* | *647* | *700* | *1,347* | *316* | *368* | *684* | *2,055* | *2,268* | *4,303* | *858* | *852* | *1,710* | *4,468* | *4,752* | *9,220* |
| Ward 1 | 99 | 98 | 197 | 106 | 111 | 217 | 186 | 215 | 401 | 91 | 110 | 201 | 536 | 577 | 1,113 | 197 | 198 | 395 | 1,215 | 1,309 | 2,524 |
| Ward 2 | 11 | 12 | 23 | 16 | 12 | 28 | 29 | 22 | 51 | 16 | 39 | 55 | 179 | 287 | 466 | 131 | 102 | 233 | 382 | 474 | 856 |
| Ward 3 | 8 | 16 | 24 | 21 | 11 | 32 | 67 | 42 | 109 | 46 | 34 | 80 | 223 | 269 | 492 | 118 | 119 | 237 | 483 | 491 | 974 |
| Ward 4 | 78 | 64 | 142 | 88 | 63 | 151 | 139 | 170 | 309 | 71 | 74 | 145 | 446 | 421 | 867 | 135 | 110 | 245 | 957 | 902 | 1,859 |
| Ward 5 | 45 | 43 | 88 | 30 | 34 | 64 | 67 | 73 | 140 | 29 | 35 | 64 | 167 | 155 | 322 | 30 | 26 | 56 | 368 | 366 | 734 |
| Clinton city (Lyon township) | ----- | ----- | ----- | ----- | ----- | ----- | ----- | ----- | ----- | ----- | ----- | ----- | ----- | ----- | ----- | ----- | ----- | ----- | ----- | ----- | ----- |
| Ward 6 | 23 | 24 | 47 | 27 | 24 | 51 | 56 | 87 | 143 | 23 | 32 | 55 | 209 | 288 | 497 | 125 | 134 | 259 | 463 | 589 | 1,052 |
| Ward 7 | 22 | 24 | 46 | 38 | 28 | 66 | 103 | 91 | 194 | 40 | 44 | 84 | 275 | 271 | 546 | 122 | 163 | 285 | 600 | 621 | 1,221 |
| Deep Creek Tp., exc. of Goose Lake | 6 | 14 | 20 | 16 | 16 | 32 | 32 | 16 | 48 | 9 | 15 | 24 | 87 | 62 | 149 | 31 | 20 | 51 | 181 | 143 | 324 |
| Goose Lake town | 1 | 2 | 3 | 1 | 5 | 6 | 6 | 5 | 11 | 3 | 2 | 5 | 10 | 12 | 22 | 3 | ----- | 3 | 29 | 26 | 55 |
| DeWitt township, exc. of DeWitt | 17 | 15 | 32 | 9 | 23 | 32 | 43 | 41 | 84 | 15 | 15 | 30 | 69 | 72 | 141 | 62 | 34 | 96 | 215 | 200 | 415 |
| DeWitt town | 18 | 13 | 31 | 13 | 19 | 32 | 41 | 39 | 80 | 21 | 29 | 50 | 123 | 153 | 276 | 102 | 110 | 212 | 318 | 363 | 681 |

| | | | | | | | | | | | | | | | | | | | | | |
|---|---|---|---|---|---|---|---|---|---|---|---|---|---|---|---|---|---|---|---|---|---|
| Eden township, exc. of Low Moor | 11 | 13 | 24 | 10 | 18 | 28 | 30 | 25 | 55 | 14 | 8 | 22 | 43 | 49 | 92 | 21 | 15 | 36 | 129 | 128 | 257 |
| Low Moor town | 5 | 5 | 10 | 2 | 3 | 5 | 9 | 5 | 14 | 1 | 5 | 6 | 24 | 19 | 43 | 9 | 11 | 20 | 50 | 48 | 98 |
| Elk River Tp., exc. of Andover | 13 | 12 | 25 | 21 | 21 | 42 | 53 | 62 | 115 | 32 | 22 | 54 | 138 | 103 | 241 | 46 | 33 | 79 | 303 | 253 | 556 |
| Andover town | ---- | 1 | 1 | ---- | 1 | 1 | 2 | 4 | 6 | 3 | ---- | 3 | 13 | 8 | 21 | 1 | 2 | 3 | 19 | 16 | 35 |
| Hampshire township | 4 | 9 | 13 | 19 | 7 | 26 | 27 | 27 | 54 | 16 | 13 | 29 | 94 | 78 | 172 | 25 | 22 | 47 | 184 | 156 | 340 |
| Liberty township, exc. of Toronto | 7 | 16 | 23 | 11 | 11 | 22 | 23 | 11 | 34 | 13 | 2 | 15 | 42 | 47 | 89 | 22 | 13 | 35 | 118 | 100 | 218 |
| Toronto town | 1 | ---- | 1 | 1 | 2 | 3 | 4 | 5 | 9 | 1 | 1 | 2 | 19 | 15 | 34 | 2 | 5 | 7 | 28 | 28 | 56 |
| Lincoln township | 13 | 7 | 20 | 13 | 19 | 32 | 24 | 30 | 54 | 11 | 18 | 29 | 60 | 39 | 99 | 15 | 7 | 22 | 136 | 120 | 256 |
| Olive township, exc. of Calamus | 4 | 9 | 13 | 8 | 13 | 21 | 20 | 23 | 43 | 14 | 16 | 30 | 104 | 90 | 194 | 38 | 19 | 57 | 188 | 170 | 358 |
| Calamus town | 5 | 3 | 8 | 3 | 4 | 7 | 5 | 5 | 10 | 6 | 2 | 8 | 38 | 24 | 62 | 17 | 16 | 33 | 74 | 54 | 128 |
| Orange Tp., exc. of Grand Mound | 13 | 12 | 25 | 12 | 12 | 24 | 21 | 22 | 43 | 8 | 7 | 15 | 58 | 47 | 105 | 21 | 14 | 35 | 133 | 114 | 247 |
| Grand Mound town | 6 | 5 | 11 | 11 | 4 | 15 | 19 | 12 | 31 | 6 | 7 | 13 | 41 | 50 | 91 | 23 | 19 | 42 | 106 | 97 | 203 |
| Sharon Tp., exc. of Lost Nation | 21 | 6 | 27 | 16 | 13 | 29 | 8 | 20 | 28 | 4 | 7 | 11 | 66 | 56 | 122 | 19 | 16 | 35 | 134 | 118 | 252 |
| Lost Nation town | 4 | 4 | 8 | 4 | 6 | 10 | 17 | 17 | 34 | 5 | 5 | 10 | 49 | 53 | 102 | 38 | 27 | 65 | 117 | 112 | 229 |
| Spring Rock township, exc. of Wheatland | 7 | 13 | 20 | 19 | 18 | 37 | 34 | 32 | 66 | 17 | 11 | 28 | 94 | 57 | 151 | 19 | 18 | 37 | 190 | 149 | 339 |
| Wheatland town | 1 | 2 | 3 | 3 | 4 | 7 | 13 | 16 | 29 | 12 | 10 | 22 | 58 | 58 | 116 | 38 | 37 | 75 | 125 | 127 | 252 |
| Spring Valley township | 7 | 5 | 12 | 3 | 11 | 14 | 14 | 21 | 35 | 4 | 8 | 12 | 40 | 41 | 81 | 19 | 17 | 36 | 87 | 103 | 190 |
| Washington township | 15 | 10 | 25 | 10 | 10 | 20 | 16 | 25 | 41 | 3 | 8 | 11 | 66 | 45 | 111 | 42 | 34 | 76 | 152 | 132 | 284 |
| Waterford Tp., exc. of Charlotte | 8 | 13 | 21 | 17 | 12 | 29 | 37 | 39 | 76 | 15 | 13 | 28 | 82 | 78 | 160 | 20 | 30 | 50 | 179 | 185 | 364 |
| Charlotte town | 7 | 2 | 9 | 4 | 13 | 17 | 5 | 17 | 22 | 5 | 5 | 10 | 42 | 54 | 96 | 23 | 18 | 41 | 86 | 109 | 195 |
| Welton township, exc. of Welton | 12 | 17 | 29 | 17 | 7 | 24 | 18 | 21 | 39 | 7 | 12 | 19 | 70 | 59 | 129 | 21 | 15 | 36 | 145 | 131 | 276 |
| Welton town | 2 | 3 | 5 | 1 | ---- | 1 | 1 | ---- | 1 | ---- | ---- | ---- | 7 | 8 | 15 | 9 | 4 | 13 | 20 | 15 | 35 |
| Total | 559 | 567 | 1,126 | 657 | 624 | 1,281 | 1,294 | 1,374 | 2,668 | 610 | 674 | 1,284 | 3,980 | 4,023 | 8,003 | 1,708 | 1,558 | 3,266 | 8,808 | 8,820 | 17,628 |

**Persons Foreign Born, Classified by Age.**

| Townships, Towns, Cities and City Wards | Under 5 Years of Age | | | 5 and Under 10 Years | | | 10 and Under 18 Years | | | 18 and Under 21 Years | | | 21 and Under 45 Years | | | | | 45 Years and Over | | | | | Total all Ages | | |
|---|---|---|---|---|---|---|---|---|---|---|---|---|---|---|---|---|---|---|---|---|---|---|---|---|---|
| | | | | | | | | | | | | | Male | | | | | Male | | | | | | | |
| | Male. | Female. | Total. | Male. | Female. | Total. | Male. | Female. | Total. | Male. | Female. | Total. | Nat. | Un-Nat. | Tot. | Female. | Total. | Nat. | Un-Nat. | Tot. | Female. | Total. | Male. | Female. | Total. |
| Berlin township | --- | --- | --- | --- | --- | --- | 2 | --- | 2 | 1 | --- | 1 | 16 | 4 | 20 | 22 | 42 | 21 | 2 | 23 | 16 | 39 | 46 | 38 | 84 |
| Bloomfield township, exc. of Delmar | --- | --- | --- | --- | --- | --- | --- | --- | --- | 1 | --- | 1 | 13 | 3 | 16 | 15 | 31 | 26 | 1 | 27 | 22 | 49 | 44 | 37 | 81 |
| Delmar town | --- | --- | --- | --- | --- | --- | --- | --- | --- | --- | --- | --- | 6 | 1 | 7 | 5 | 12 | 29 | 3 | 32 | 16 | 48 | 39 | 21 | 60 |
| Brookfield township | --- | --- | --- | --- | --- | --- | 1 | --- | 1 | --- | --- | --- | 16 | 3 | 19 | 18 | 37 | 29 | ---- | 29 | 24 | 53 | 49 | 42 | 91 |
| Camanche township, exc. of Camanche | --- | --- | --- | 1 | 1 | 2 | 4 | 2 | 6 | 1 | --- | 1 | 14 | 11 | 25 | 16 | 41 | 20 | 3 | 23 | 18 | 41 | 54 | 37 | 91 |
| Camanche town | --- | --- | --- | --- | --- | --- | --- | --- | --- | --- | --- | --- | 5 | ---- | 5 | 3 | 8 | 24 | ---- | 24 | 19 | 43 | 29 | 22 | 51 |

CLINTON COUNTY.—CONTINUED.

| Table No. 1 — Townships, Towns, Cities and City Wards | Under 5 Years of Age | | | 5 and Under 10 Years | | | 10 and Under 18 Years | | | 18 and Under 21 Years | | | 21 and Under 45 Years | | | | | 45 Years and Over | | | | | Total all Ages | | |
|---|---|---|---|---|---|---|---|---|---|---|---|---|---|---|---|---|---|---|---|---|---|---|---|---|---|
| | | | | | | | | | | | | | Male | | | | | Male | | | | | | | |
| | Male. | Female. | Total. | Male. | Female. | Total. | Male. | Female. | Total. | Male. | Female. | Total. | Nat. | Un-Nat. | Tot. | Female. | Total. | Nat. | Un-Nat. | Tot. | Female. | Total. | Male. | Female. | Total. |
| Center township | 1 | 2 | 3 | --- | 1 | 1 | 6 | 3 | 9 | 5 | 31 | 36 | 15 | 6 | 21 | 26 | 47 | 34 | 4 | 38 | 30 | 68 | 71 | 93 | 164 |
| Clinton city (township) | *8* | *10* | *18* | *18* | *17* | *25* | *39* | *45* | *84* | *63* | *36* | *99* | *505* | *568* | *1,073* | *646* | *1,719* | *1,386* | *59* | *1,445* | *1,316* | *2,761* | *2,646* | *2,070* | *4,716* |
| Ward 1 | 4 | 6 | 10 | 5 | 5 | 10 | 13 | 17 | 30 | 11 | 6 | 17 | 165 | 58 | 223 | 241 | 464 | 438 | 11 | 449 | 408 | 857 | 705 | 683 | 1,388 |
| Ward 2 | --- | --- | --- | --- | --- | --- | 2 | --- | 2 | 10 | 11 | 21 | 27 | 50 | 77 | 54 | 131 | 101 | 5 | 106 | 73 | 179 | 195 | 138 | 333 |
| Ward 3 | --- | --- | --- | --- | --- | --- | 3 | 4 | 7 | 10 | 2 | 12 | 50 | 43 | 93 | 39 | 132 | 97 | 6 | 103 | 93 | 196 | 209 | 138 | 347 |
| Ward 4 | 4 | 3 | 7 | 11 | 8 | 19 | 6 | 12 | 18 | 18 | 9 | 27 | 115 | 260 | 375 | 143 | 518 | 292 | 21 | 313 | 282 | 595 | 727 | 457 | 1,184 |
| Ward 5 | --- | --- | --- | 2 | 3 | 5 | 2 | 3 | 5 | 13 | 6 | 19 | 52 | 140 | 192 | 69 | 261 | 123 | 14 | 137 | 116 | 253 | 346 | 197 | 543 |
| Clinton city (Lyon township) | --- | --- | --- | --- | --- | --- | --- | --- | --- | --- | --- | --- | --- | --- | --- | --- | --- | --- | --- | --- | --- | --- | --- | --- | --- |
| Ward 6 | --- | --- | --- | --- | 1 | 1 | 4 | 4 | 8 | --- | --- | --- | 32 | 10 | 42 | 47 | 89 | 148 | 2 | 150 | 152 | 302 | 196 | 204 | 400 |
| Ward 7 | --- | 1 | 1 | --- | --- | --- | 9 | 5 | 14 | 1 | 2 | 3 | 64 | 7 | 71 | 53 | 124 | 187 | --- | 187 | 192 | 379 | 268 | 253 | 521 |
| Deep Creek township, exc. of Goose Lake | --- | --- | --- | --- | --- | --- | 2 | 2 | 4 | 4 | 2 | 6 | 17 | 7 | 24 | 14 | 38 | 29 | 4 | 33 | 25 | 58 | 63 | 43 | 106 |
| Goose Lake town | --- | --- | --- | --- | --- | --- | --- | --- | --- | --- | --- | --- | 5 | --- | 5 | 3 | 8 | 9 | --- | 9 | 14 | 23 | 14 | 17 | 31 |
| DeWitt township, exc. of DeWitt | --- | --- | --- | --- | --- | --- | 1 | --- | 1 | 4 | 1 | 5 | 24 | 13 | 37 | 20 | 57 | 35 | 3 | 38 | 34 | 72 | 80 | 55 | 135 |
| DeWitt town | 1 | --- | 1 | 1 | 3 | 4 | 6 | 2 | 8 | 2 | 2 | 4 | 15 | 20 | 35 | 31 | 66 | 76 | 5 | 81 | 99 | 180 | 126 | 137 | 263 |
| Eden township, exc. of Low Moor | --- | --- | --- | --- | --- | --- | 1 | --- | 1 | 2 | --- | 2 | 18 | 7 | 25 | 15 | 40 | 33 | --- | 33 | 24 | 57 | 61 | 39 | 100 |
| Low Moor town | --- | --- | --- | 1 | 2 | 3 | 1 | 2 | 3 | --- | --- | --- | 6 | 2 | 8 | 8 | 16 | 16 | 1 | 17 | 12 | 29 | 27 | 24 | 51 |
| Elk River township, exc. of Andover | --- | 1 | 1 | --- | --- | --- | 2 | 1 | 3 | 1 | 1 | 2 | 21 | 5 | 26 | 24 | 50 | 78 | 1 | 79 | 57 | 136 | 108 | 84 | 192 |
| Andover town | --- | --- | --- | --- | --- | --- | --- | --- | --- | 1 | --- | 1 | 2 | --- | 2 | 2 | 4 | 12 | --- | 12 | 7 | 19 | 15 | 9 | 24 |
| Hampshire township | --- | --- | --- | --- | --- | --- | --- | --- | --- | 3 | --- | 3 | 14 | 4 | 18 | 8 | 26 | 32 | --- | 32 | 29 | 61 | 53 | 37 | 90 |
| Liberty township, exc. of Toronto | --- | --- | --- | --- | --- | --- | 3 | 1 | 4 | 3 | 1 | 4 | 15 | 5 | 20 | 17 | 37 | 19 | 1 | 20 | 10 | 30 | 46 | 29 | 75 |
| Toronto town | --- | --- | --- | --- | --- | --- | --- | --- | --- | --- | --- | --- | --- | --- | --- | 5 | 5 | 11 | --- | 11 | 12 | 23 | 11 | 17 | 28 |
| Lincoln township | --- | --- | --- | --- | 1 | 1 | 4 | 1 | 5 | 1 | 1 | 2 | 19 | 10 | 29 | 23 | 52 | 34 | 3 | 37 | 39 | 76 | 71 | 65 | 136 |
| Olive township, exc. of Calamus | --- | --- | --- | --- | --- | --- | --- | --- | --- | 1 | --- | 1 | 13 | 8 | 21 | 13 | 34 | 42 | 1 | 43 | 30 | 73 | 65 | 43 | 108 |
| Calamus town | --- | 1 | 1 | 1 | --- | 1 | 2 | --- | 2 | --- | 1 | 1 | 4 | 9 | 13 | 8 | 21 | 10 | --- | 10 | 15 | 25 | 26 | 25 | 51 |
| Orange township, exc. of Grand Mound | --- | --- | --- | --- | --- | --- | --- | --- | --- | --- | --- | --- | 14 | 5 | 19 | 12 | 31 | 23 | --- | 23 | 15 | 38 | 42 | 27 | 69 |
| Grand Mound town | --- | --- | --- | 1 | --- | 1 | 1 | 2 | 3 | --- | --- | --- | 10 | --- | 10 | 9 | 19 | 41 | 1 | 42 | 34 | 76 | 54 | 45 | 99 |
| Sharon township, exc. of Lost Nation | --- | --- | --- | --- | --- | --- | 1 | --- | 1 | 1 | 1 | 2 | 16 | 5 | 21 | 13 | 34 | 17 | 2 | 19 | 16 | 35 | 42 | 30 | 72 |
| Lost Nation town | --- | --- | --- | --- | --- | --- | --- | 1 | 1 | --- | --- | --- | 5 | 11 | 16 | 9 | 25 | 33 | 1 | 34 | 36 | 70 | 50 | 46 | 96 |
| Spring Rock township, exc. of Wheatland | --- | --- | --- | --- | --- | --- | --- | 1 | 1 | 2 | --- | 2 | 15 | 9 | 24 | 17 | 41 | 29 | 4 | 33 | 26 | 59 | 59 | 44 | 103 |
| Wheatland town | --- | --- | --- | --- | --- | --- | --- | --- | --- | --- | --- | --- | 3 | 1 | 4 | 9 | 13 | 47 | 2 | 49 | 47 | 96 | 53 | 56 | 109 |
| Spring Valley township | --- | --- | --- | --- | --- | --- | --- | --- | --- | --- | --- | --- | 7 | 0 | 7 | 4 | 11 | 27 | --- | 27 | 24 | 51 | 34 | 28 | 62 |
| Washington township | --- | --- | --- | --- | --- | --- | 3 | --- | 3 | --- | --- | --- | 10 | 2 | 12 | 12 | 24 | 38 | 6 | 44 | 19 | 63 | 59 | 31 | 90 |
| Waterford township, exc. of Charlotte | --- | --- | --- | --- | --- | --- | --- | --- | --- | --- | --- | --- | 15 | 3 | 18 | 5 | 23 | 39 | --- | 39 | 25 | 64 | 57 | 30 | 87 |
| Charlotte town | --- | --- | --- | --- | --- | --- | --- | --- | --- | --- | --- | --- | 6 | 3 | 9 | 8 | 17 | 33 | 1 | 34 | 23 | 57 | 43 | 31 | 74 |

| | | | | | | | | | | | | | | | | | | | | | | | | |
|---|---|---|---|---|---|---|---|---|---|---|---|---|---|---|---|---|---|---|---|---|---|---|---|---|
| Welton township, exc. of Welton | 2 | 1 | 3 | --- | --- | --- | --- | 1 | 1 | 2 | --- | 2 | 13 | 10 | 23 | 22 | 45 | 27 | 1 | 28 | 27 | 55 | 56 | 51 | 106 |
| Welton town | --- | 1 | 1 | --- | --- | --- | --- | --- | --- | --- | --- | --- | 4 | --- | 4 | 3 | 7 | 6 | --- | 6 | 5 | 11 | 10 | 9 | 19 |
| Total | 12 | 16 | 28 | 23 | 25 | 48 | 79 | 64 | 143 | 98 | 77 | 175 | 881 | 735 | 1,616 | 1,065 | 2,681 | 2,365 | 109 | 2,474 | 2,165 | 4,639 | 4,302 | 3,412 | 7,714 |

## Total Persons of All Nativities, Classified by Age.

| Townships, Towns, Cities and City Wards | Under 5 Years of Age | | | 5 and Under 10 Years | | | 10 and Under 18 Years | | | 18 and Under 21 Years | | | 21 and Under 45 Years | | | 45 Years and Over | | | Total all Ages | | |
|---|---|---|---|---|---|---|---|---|---|---|---|---|---|---|---|---|---|---|---|---|---|
| | Male. | Female. | Total. | Male. | Female. | Total. | Male. | Female. | Total. | Male. | Female. | Total. | Male. | Female. | Total. | Male. | Female. | Total. | Male. | Female. | Total. |
| Berlin township | 37 | 33 | 70 | 41 | 34 | 75 | 42 | 43 | 85 | 20 | 23 | 43 | 114 | 99 | 213 | 58 | 39 | 97 | 312 | 271 | 583 |
| Bloomfield Tp., exc. of Delmar | 36 | 40 | 76 | 43 | 43 | 86 | 69 | 66 | 135 | 24 | 17 | 41 | 134 | 141 | 275 | 81 | 63 | 144 | 387 | 370 | 757 |
| Delmar town | 16 | 29 | 45 | 28 | 30 | 58 | 26 | 44 | 70 | 12 | 17 | 29 | 79 | 95 | 174 | 97 | 80 | 177 | 258 | 295 | 553 |
| Brookfield township | 27 | 33 | 60 | 52 | 53 | 105 | 65 | 78 | 143 | 23 | 22 | 45 | 127 | 139 | 266 | 84 | 63 | 147 | 378 | 388 | 766 |
| Camanche Tp., exc. of Camanche | 16 | 26 | 42 | 23 | 16 | 39 | 39 | 33 | 72 | 13 | 10 | 23 | 88 | 76 | 164 | 56 | 44 | 100 | 235 | 205 | 440 |
| Camanche town | 29 | 28 | 57 | 17 | 21 | 38 | 39 | 32 | 71 | 17 | 16 | 33 | 117 | 100 | 217 | 111 | 120 | 231 | 330 | 317 | 647 |
| Center township | 53 | 58 | 111 | 44 | 58 | 102 | 65 | 76 | 141 | 33 | 60 | 93 | 162 | 150 | 312 | 79 | 59 | 138 | 436 | 461 | 897 |
| Clinton city (township) | *1,084* | *1,035* | *2,119* | *1,003* | *962* | *1,965* | *1,556* | *1,832* | *3,388* | *727* | *825* | *1,552* | *5,436* | *5,017* | *10,453* | *3,362* | *3,252* | *6,614* | *13,168* | *12,923* | *26,091* |
| Ward 1 | 295 | 292 | 587 | 295 | 279 | 574 | 413 | 521 | 934 | 179 | 230 | 409 | 1,340 | 1,383 | 2,723 | 921 | 884 | 1,805 | 3,443 | 3,589 | 7,032 |
| Ward 2 | 75 | 68 | 143 | 66 | 60 | 126 | 116 | 120 | 236 | 68 | 94 | 162 | 602 | 690 | 1,292 | 423 | 377 | 800 | 1,350 | 1,409 | 2,759 |
| Ward 3 | 84 | 98 | 182 | 89 | 70 | 159 | 169 | 151 | 320 | 119 | 97 | 216 | 618 | 562 | 1,180 | 375 | 347 | 722 | 1,454 | 1,325 | 2,779 |
| Ward 4 | 254 | 232 | 486 | 250 | 220 | 470 | 355 | 392 | 747 | 173 | 146 | 319 | 1,319 | 900 | 2,219 | 644 | 568 | 1,212 | 2,995 | 2,458 | 5,453 |
| Ward 5 | 112 | 109 | 221 | 83 | 90 | 173 | 99 | 139 | 238 | 53 | 61 | 114 | 475 | 321 | 796 | 205 | 184 | 389 | 1,027 | 904 | 1,931 |
| Clinton city (Lyon township) | | | | | | | | | | | | | | | | | | | | | |
| Ward 6 | 128 | 123 | 251 | 108 | 104 | 212 | 176 | 270 | 446 | 60 | 93 | 153 | 511 | 620 | 1,131 | 403 | 458 | 861 | 1,386 | 1,668 | 3,054 |
| Ward 7 | 136 | 113 | 249 | 112 | 139 | 251 | 228 | 239 | 467 | 75 | 104 | 179 | 571 | 541 | 1,112 | 391 | 434 | 825 | 1,513 | 1,570 | 3,083 |
| Deep Creek township, exc. of Goose Lake | 23 | 42 | 65 | 49 | 45 | 94 | 61 | 59 | 120 | 25 | 27 | 52 | 135 | 107 | 242 | 66 | 50 | 116 | 359 | 330 | 689 |
| Goose Lake town | 4 | 6 | 10 | 2 | 7 | 9 | 10 | 8 | 18 | 3 | 4 | 7 | 18 | 16 | 34 | 18 | 17 | 35 | 55 | 58 | 113 |
| DeWitt township exc. of DeWitt | 63 | 57 | 120 | 43 | 57 | 100 | 101 | 86 | 187 | 31 | 33 | 64 | 190 | 157 | 347 | 128 | 92 | 220 | 556 | 482 | 1,038 |
| DeWitt town | 81 | 58 | 139 | 66 | 81 | 147 | 125 | 126 | 251 | 47 | 60 | 107 | 270 | 346 | 616 | 287 | 330 | 617 | 876 | 1,001 | 1,877 |
| Eden township, exc. of Low Moor | 28 | 35 | 63 | 23 | 27 | 50 | 62 | 59 | 121 | 28 | 18 | 46 | 114 | 101 | 215 | 78 | 58 | 136 | 333 | 296 | 631 |
| Low Moor town | 14 | 13 | 27 | 8 | 10 | 18 | 22 | 20 | 42 | 5 | 10 | 15 | 45 | 47 | 92 | 38 | 30 | 68 | 132 | 130 | 262 |
| Elk River Tp., exc. of Andover | 39 | 41 | 80 | 52 | 45 | 97 | 103 | 90 | 193 | 45 | 30 | 75 | 191 | 149 | 340 | 131 | 93 | 224 | 561 | 448 | 1,009 |
| Andover town | 2 | 4 | 6 | 2 | 1 | 3 | 2 | 4 | 6 | 5 | 0 | 5 | 15 | 11 | 26 | 13 | 9 | 22 | 39 | 29 | 68 |
| Hampshire township | 37 | 39 | 76 | 49 | 33 | 82 | 62 | 50 | 112 | 29 | 16 | 45 | 133 | 106 | 239 | 64 | 53 | 117 | 374 | 297 | 671 |
| Liberty township, exc. of Toronto | 37 | 37 | 74 | 32 | 20 | 52 | 64 | 31 | 95 | 31 | 10 | 41 | 98 | 92 | 190 | 53 | 30 | 83 | 315 | 220 | 535 |
| Toronto town | 8 | 4 | 12 | 5 | 8 | 13 | 10 | 10 | 20 | 1 | 2 | 3 | 30 | 26 | 56 | 18 | 19 | 37 | 72 | 69 | 141 |
| Lincoln township | 24 | 26 | 50 | 20 | 36 | 56 | 42 | 43 | 85 | 16 | 20 | 36 | 103 | 83 | 186 | 62 | 53 | 115 | 267 | 261 | 528 |
| Olive township, exc. of Calamus | 32 | 42 | 74 | 48 | 49 | 97 | 64 | 71 | 135 | 25 | 32 | 57 | 160 | 135 | 295 | 93 | 60 | 153 | 422 | 389 | 811 |
| Calamus town | 28 | 15 | 43 | 15 | 22 | 37 | 32 | 23 | 55 | 9 | 11 | 20 | 86 | 61 | 147 | 42 | 49 | 91 | 212 | 181 | 393 |

## CLINTON COUNTY.—Continued.

| Table No. 1 — Townships, Towns, Cities and City Wards | Under 5 Years of Age | | | 5 and Under 10 Years | | | 10 and Under 18 Years | | | 18 and Under 21 Years | | | 21 and Under 45 Years | | | 45 Years and Over | | | Total all Ages | | |
|---|---|---|---|---|---|---|---|---|---|---|---|---|---|---|---|---|---|---|---|---|---|
| | Male. | Female. | Total. | Male. | Female. | Total. | Male. | Female. | Total. | Male. | Female. | Total. | Male. | Female. | Total. | Male. | Female. | Total. | Male. | Female. | Total. |
| Orange Tp., exc. of Grand Mound | 35 | 30 | 65 | 20 | 24 | 44 | 35 | 46 | 81 | 12 | 15 | 27 | 108 | 80 | 188 | 63 | 51 | 114 | 273 | 246 | 519 |
| Grand Mound town | 22 | 18 | 40 | 22 | 18 | 40 | 41 | 26 | 67 | 18 | 14 | 32 | 71 | 95 | 166 | 76 | 60 | 136 | 250 | 231 | 481 |
| Sharon Tp., exc. of Lost Nation | 59 | 32 | 91 | 46 | 39 | 85 | 43 | 65 | 108 | 20 | 18 | 38 | 136 | 118 | 254 | 52 | 42 | 94 | 356 | 314 | 670 |
| Lost Nation town | 28 | 20 | 48 | 16 | 29 | 45 | 44 | 43 | 87 | 8 | 21 | 29 | 98 | 101 | 199 | 94 | 75 | 169 | 288 | 289 | 577 |
| Spring Rock township, exc. of Wheatland | 42 | 34 | 76 | 35 | 39 | 74 | 59 | 52 | 111 | 28 | 13 | 41 | 138 | 100 | 238 | 62 | 49 | 111 | 364 | 287 | 651 |
| Wheatland town | 14 | 20 | 34 | 17 | 27 | 44 | 40 | 45 | 85 | 18 | 17 | 35 | 79 | 91 | 170 | 97 | 93 | 190 | 265 | 293 | 558 |
| Spring Valley township | 18 | 15 | 33 | 11 | 20 | 31 | 36 | 33 | 69 | 11 | 14 | 25 | 58 | 58 | 116 | 55 | 50 | 105 | 189 | 190 | 379 |
| Washington township | 35 | 26 | 61 | 33 | 29 | 62 | 51 | 63 | 114 | 17 | 14 | 31 | 113 | 86 | 199 | 102 | 61 | 163 | 351 | 279 | 630 |
| Waterford Tp., exc. of Charlotte | 36 | 41 | 77 | 40 | 37 | 77 | 62 | 64 | 126 | 22 | 18 | 40 | 132 | 100 | 232 | 59 | 57 | 116 | 351 | 317 | 668 |
| Charlotte town | 23 | 9 | 32 | 14 | 25 | 39 | 17 | 29 | 46 | 9 | 13 | 22 | 68 | 75 | 143 | 59 | 43 | 102 | 190 | 194 | 384 |
| Welton township, exc. of Welton | 54 | 49 | 103 | 42 | 39 | 81 | 58 | 57 | 115 | 23 | 26 | 49 | 140 | 131 | 271 | 68 | 60 | 128 | 385 | 362 | 747 |
| Welton town | 2 | 5 | 7 | 1 | 2 | 3 | 2 | 4 | 6 | 0 | 2 | 2 | 12 | 15 | 27 | 18 | 12 | 30 | 35 | 40 | 75 |
| Total | 2,086 | 2,000 | 4,086 | 1,962 | 1,986 | 3,948 | 3,149 | 3,411 | 6,560 | 1,355 | 1,448 | 2,803 | 8,998 | 8,304 | 17,302 | 5,824 | 5,316 | 11,140 | 23,374 | 22,465 | 45,839 |

## CRAWFORD COUNTY.

**Persons Native Born of Native Parents, Classified by Age.**

| Townships, Towns, Cities and City Wards | Under 5 Years of Age | | | 5 and Under 10 Years | | | 10 and Under 18 Years | | | 18 and Under 21 Years | | | 21 and Under 45 Years | | | 45 Years and Over | | | Total all Ages | | |
|---|---|---|---|---|---|---|---|---|---|---|---|---|---|---|---|---|---|---|---|---|---|
| | Male. | Female. | Total. | Male. | Female. | Total. | Male. | Female. | Total. | Male. | Female. | Total. | Male. | Female. | Total. | Male. | Female. | Total. | Male. | Female. | Total. |
| Boyer township | 18 | 28 | 46 | 20 | 20 | 40 | 15 | 24 | 39 | 8 | 6 | 14 | 41 | 35 | 76 | 20 | 12 | 32 | 122 | 125 | 247 |
| Charter Oak township, exc. of Charter Oak | 22 | 34 | 56 | 25 | 18 | 43 | 25 | 23 | 48 | 3 | 6 | 9 | 24 | 11 | 35 | 10 | 6 | 16 | 109 | 98 | 207 |
| Charter Oak town | 17 | 16 | 33 | 26 | 21 | 47 | 26 | 32 | 58 | 8 | 13 | 21 | 41 | 54 | 95 | 28 | 32 | 60 | 146 | 168 | 314 |

| | | | | | | | | | | | | | | | | | | | | | |
|---|---|---|---|---|---|---|---|---|---|---|---|---|---|---|---|---|---|---|---|---|---|
| Denison township, exc. of Denison | 23 | 24 | 47 | 20 | 24 | 44 | 24 | 26 | 50 | 3 | 5 | 8 | 28 | 25 | 53 | 12 | 11 | 23 | 110 | 115 | 225 |
| Denison city | *101* | *78* | *179* | *82* | *80* | *162* | *128* | *131* | *269* | *44* | *62* | *106* | *209* | *230* | *439* | *158* | *148* | *306* | *722* | *729* | *1,451* |
| Ward 1 | 39 | 27 | 66 | 32 | 26 | 58 | 47 | 43 | 90 | 14 | 20 | 34 | 87 | 78 | 165 | 67 | 59 | 126 | 286 | 253 | 539 |
| Ward 2 | 23 | 13 | 36 | 17 | 23 | 40 | 33 | 38 | 71 | 9 | 17 | 26 | 50 | 57 | 107 | 35 | 35 | 70 | 167 | 183 | 350 |
| Ward 3 | 39 | 38 | 77 | 33 | 31 | 64 | 48 | 50 | 98 | 21 | 25 | 46 | 72 | 95 | 167 | 56 | 54 | 110 | 269 | 293 | 562 |
| East Boyer township | 22 | 16 | 38 | 9 | 15 | 24 | 22 | 22 | 44 | 11 | 6 | 17 | 24 | 19 | 43 | 14 | 9 | 23 | 102 | 87 | 189 |
| Goodrich township | 24 | 32 | 56 | 27 | 17 | 44 | 16 | 20 | 36 | 11 | 1 | 12 | 28 | 23 | 51 | 15 | 15 | 30 | 121 | 108 | 229 |
| Hanover township | 39 | 32 | 71 | 27 | 33 | 60 | 20 | 25 | 45 | 5 | 4 | 9 | 9 | 9 | 18 | ---- | 1 | 1 | 100 | 104 | 204 |
| Hayes township | 40 | 39 | 79 | 30 | 24 | 54 | 26 | 14 | 40 | 4 | 4 | 8 | 18 | 12 | 30 | 1 | 1 | 2 | 119 | 94 | 213 |
| Iowa township, exc. of Aspinwall | 27 | 21 | 48 | 25 | 19 | 44 | 17 | 9 | 26 | 5 | 2 | 7 | 10 | 7 | 17 | 3 | 2 | 5 | 87 | 60 | 147 |
| Aspinwall town | 4 | 4 | 8 | 3 | ---- | 3 | 2 | 12 | 14 | ---- | 1 | 1 | 6 | 4 | 10 | ---- | ---- | ---- | 15 | 21 | 36 |
| Jackson township | 30 | 26 | 56 | 12 | 30 | 42 | 22 | 18 | 40 | 5 | 5 | 10 | 30 | 30 | 60 | 4 | 3 | 7 | 103 | 112 | 215 |
| Milford township, exc. of Deloit | 23 | 25 | 48 | 17 | 20 | 37 | 25 | 32 | 57 | 9 | 11 | 20 | 50 | 41 | 91 | 20 | 18 | 38 | 144 | 147 | 291 |
| Deloit town | 17 | 14 | 31 | 14 | 11 | 25 | 18 | 18 | 36 | 4 | 5 | 9 | 34 | 33 | 67 | 25 | 23 | 48 | 112 | 104 | 216 |
| Morgan township | 21 | 30 | 51 | 21 | 21 | 42 | 18 | 12 | 30 | 4 | 1 | 5 | 6 | 3 | 9 | 2 | ---- | 2 | 72 | 67 | 139 |
| Nishnabotny Tp., exc. of Manilla | 38 | 24 | 62 | 15 | 22 | 37 | 22 | 24 | 46 | 11 | 6 | 17 | 41 | 35 | 76 | 14 | 13 | 27 | 141 | 124 | 265 |
| Manilla town | 44 | 37 | 81 | 43 | 52 | 95 | 59 | 60 | 119 | 15 | 14 | 29 | 123 | 125 | 248 | 56 | 60 | 116 | 340 | 348 | 688 |
| Otter Creek township, exc. of Kiron and Schleswig | 19 | 20 | 39 | 14 | 18 | 32 | 19 | 11 | 30 | 2 | 6 | 8 | 10 | 7 | 17 | ---- | 1 | 1 | 64 | 63 | 127 |
| Kiron town | 6 | 6 | 12 | 7 | 3 | 10 | 4 | 3 | 7 | 2 | 1 | 3 | 6 | 3 | 9 | 1 | 1 | 2 | 26 | 17 | 43 |
| Schleswig town | 16 | 13 | 29 | 15 | 12 | 27 | 12 | 10 | 22 | ---- | 1 | 1 | 10 | 13 | 23 | 2 | ---- | 2 | 55 | 49 | 104 |
| Paradise township | 23 | 27 | 50 | 19 | 15 | 34 | 21 | 16 | 37 | 4 | 8 | 12 | 29 | 28 | 57 | 17 | 10 | 27 | 113 | 104 | 217 |
| Soldier township, exc. of Ricketts | 30 | 20 | 50 | 23 | 24 | 47 | 13 | 10 | 23 | ---- | 3 | 3 | 13 | 11 | 24 | 2 | ---- | 2 | 81 | 68 | 149 |
| Ricketts town | 3 | 4 | 7 | 2 | 1 | 3 | 3 | 4 | 7 | ---- | 1 | 1 | 8 | 4 | 12 | 1 | ---- | 1 | 17 | 14 | 31 |
| Stockholm township | 15 | 17 | 32 | 17 | 14 | 31 | 25 | 14 | 39 | 7 | 2 | 9 | 28 | 11 | 39 | 12 | 6 | 18 | 104 | 64 | 168 |
| Union township, exc. of Arion and Dows City | 28 | 31 | 59 | 28 | 24 | 52 | 54 | 30 | 84 | 22 | 11 | 33 | 55 | 38 | 93 | 36 | 26 | 62 | 223 | 160 | 383 |
| Arion town | 11 | 12 | 23 | 10 | 8 | 18 | 10 | 15 | 25 | 8 | 6 | 14 | 25 | 23 | 48 | 11 | 9 | 20 | 75 | 73 | 148 |
| Dows City town | 19 | 14 | 33 | 20 | 22 | 42 | 31 | 42 | 73 | 8 | 15 | 23 | 76 | 73 | 149 | 51 | 48 | 99 | 205 | 214 | 419 |
| Washington Tp., exc. of Buck Grove | 18 | 28 | 46 | 17 | 30 | 47 | 22 | 18 | 40 | 5 | 6 | 11 | 31 | 30 | 61 | 12 | 10 | 22 | 105 | 122 | 227 |
| Buck Grove town | ---- | ---- | ---- | 2 | ---- | 2 | 3 | 3 | 6 | 2 | 1 | 3 | 2 | 4 | 6 | 3 | 3 | 6 | 12 | 11 | 23 |
| Westside township, exc. of Vail and Westside | 23 | 18 | 41 | 17 | 23 | 40 | 21 | 22 | 43 | 3 | 5 | 8 | 18 | 14 | 32 | 4 | 1 | 5 | 86 | 83 | 169 |
| Vail town | 31 | 22 | 53 | 32 | 22 | 54 | 32 | 36 | 68 | 3 | 10 | 13 | 40 | 40 | 80 | 12 | 9 | 21 | 150 | 139 | 289 |
| Westside town | 16 | 8 | 24 | 9 | 10 | 19 | 11 | 12 | 23 | 1 | 3 | 4 | 22 | 16 | 38 | 9 | 5 | 14 | 68 | 54 | 122 |
| Willow township | 21 | 33 | 54 | 30 | 26 | 56 | 38 | 24 | 62 | 6 | 6 | 12 | 59 | 40 | 99 | 13 | 8 | 21 | 167 | 137 | 304 |
| Total | 789 | 753 | 1,542 | 678 | 679 | 1,357 | 804 | 772 | 1,576 | 223 | 237 | 460 | 1,154 | 1,051 | 2,205 | 568 | 491 | 1,059 | 4,216 | 3,983 | 8,199 |

CRAWFORD COUNTY—CONTINUED.

**Persons Native Born of Foreign or Mixed Parentage, Classified by Age.**

| Table No. 1 | Under 5 Years of Age | | | 5 and Under 10 Years | | | 10 and Under 18 Years | | | 18 and Under 21 Years | | | 21 and Under 45 Years | | | 45 Years and Over | | | Total all Ages | | |
|---|---|---|---|---|---|---|---|---|---|---|---|---|---|---|---|---|---|---|---|---|---|
| Townships, Towns, Cities and City Wards | Male. | Female. | Total. | Male. | Female. | Total. | Male. | Female. | Total. | Male. | Female. | Total. | Male. | Female. | Total. | Male. | Female. | Total. | Male. | Female. | Total. |
| Boyer township | 7 | 9 | 16 | 7 | 4 | 11 | 27 | 14 | 41 | 12 | 10 | 22 | 43 | 30 | 73 | 13 | 10 | 23 | 109 | 77 | 186 |
| Charter Oak township, exc. of Charter Oak | 14 | 17 | 31 | 28 | 17 | 45 | 41 | 45 | 86 | 12 | 14 | 26 | 68 | 68 | 136 | 7 | 4 | 11 | 170 | 165 | 335 |
| Charter Oak town | 11 | 11 | 22 | 22 | 21 | 43 | 25 | 49 | 74 | 6 | 12 | 18 | 55 | 67 | 122 | 17 | 12 | 29 | 136 | 172 | 308 |
| Denison township, exc. of Denison | 14 | 12 | 26 | 19 | 15 | 34 | 31 | 16 | 47 | 9 | 9 | 18 | 65 | 61 | 126 | 6 | 10 | 16 | 144 | 123 | 267 |
| Denison city | *36* | *27* | *63* | *53* | *48* | *101* | *130* | *121* | *251* | *56* | *66* | *122* | *261* | *292* | *553* | *99* | *85* | *184* | *635* | *639* | *1,274* |
| Ward 1 | 5 | 5 | 10 | 9 | 14 | 23 | 31 | 23 | 54 | 21 | 14 | 35 | 68 | 75 | 143 | 31 | 23 | 54 | 165 | 154 | 319 |
| Ward 2 | 15 | 8 | 23 | 17 | 23 | 40 | 31 | 39 | 70 | 9 | 18 | 27 | 63 | 79 | 142 | 23 | 23 | 46 | 158 | 190 | 348 |
| Ward 3 | 16 | 14 | 30 | 27 | 11 | 38 | 68 | 59 | 127 | 26 | 34 | 60 | 130 | 138 | 268 | 45 | 39 | 84 | 312 | 295 | 607 |
| East Boyer township | 17 | 18 | 35 | 17 | 15 | 32 | 21 | 10 | 31 | 9 | 8 | 17 | 58 | 58 | 116 | 14 | 10 | 24 | 136 | 119 | 255 |
| Goodrich township | 18 | 7 | 25 | 12 | 9 | 21 | 24 | 31 | 55 | 15 | 11 | 26 | 77 | 50 | 127 | 4 | 2 | 6 | 150 | 110 | 260 |
| Hanover township | 11 | 31 | 42 | 17 | 17 | 34 | 37 | 30 | 67 | 16 | 16 | 32 | 92 | 75 | 167 | 8 | 9 | 17 | 181 | 178 | 359 |
| Hayes township | 6 | 9 | 15 | 11 | 8 | 19 | 25 | 25 | 50 | 13 | 11 | 24 | 97 | 78 | 175 | 8 | 9 | 17 | 160 | 140 | 300 |
| Iowa township, exc. of Aspinwall | 16 | 12 | 28 | 17 | 21 | 38 | 32 | 29 | 61 | 13 | 14 | 27 | 91 | 78 | 169 | 13 | 7 | 20 | 182 | 161 | 343 |
| Aspinwall town | 2 | 3 | 5 | 1 | 1 | 2 | 8 | ----- | 8 | 2 | 3 | 5 | 7 | 3 | 10 | ----- | ----- | ----- | 20 | 10 | 30 |
| Jackson township | 8 | 12 | 20 | 20 | 12 | 32 | 26 | 34 | 60 | 10 | 6 | 16 | 73 | 57 | 130 | 21 | 10 | 31 | 158 | 131 | 289 |
| Milford township, exc. of Deloit | 10 | 14 | 24 | 15 | 9 | 24 | 26 | 23 | 49 | 12 | 5 | 17 | 60 | 57 | 117 | 11 | 10 | 21 | 134 | 118 | 252 |
| Deloit town | ----- | ----- | ----- | 2 | ----- | 2 | 2 | 2 | 4 | ----- | 3 | 3 | 10 | 8 | 18 | 2 | 5 | 7 | 16 | 18 | 34 |
| Morgan township | 10 | 11 | 21 | 19 | 9 | 28 | 24 | 34 | 58 | 16 | 16 | 32 | 104 | 79 | 183 | 4 | 1 | 5 | 177 | 150 | 327 |
| Nishnabotny Tp., exc. of Manilla | 10 | 10 | 20 | 15 | 14 | 29 | 41 | 34 | 75 | 15 | 15 | 30 | 57 | 53 | 110 | 10 | 8 | 18 | 148 | 134 | 282 |
| Manilla town | 7 | 12 | 19 | 9 | 12 | 21 | 29 | 18 | 47 | 12 | 15 | 27 | 71 | 61 | 132 | 37 | 33 | 70 | 165 | 151 | 316 |
| Otter Creek township, exc. of Kiron and Schleswig | 11 | 14 | 25 | 18 | 12 | 30 | 34 | 44 | 78 | 29 | 16 | 45 | 103 | 75 | 178 | 13 | 3 | 16 | 208 | 164 | 372 |
| Kiron town | 1 | 9 | 10 | 5 | 2 | 7 | 10 | 9 | 19 | 3 | 6 | 9 | 20 | 35 | 55 | 2 | ----- | 2 | 41 | 61 | 102 |
| Schleswig town | 7 | 12 | 19 | 10 | 15 | 25 | 23 | 20 | 43 | 12 | 13 | 25 | 63 | 74 | 137 | 3 | 8 | 11 | 118 | 142 | 260 |
| Paradise township | 23 | 14 | 37 | 16 | 25 | 41 | 40 | 26 | 66 | 19 | 15 | 34 | 52 | 49 | 101 | 6 | 8 | 14 | 156 | 137 | 293 |
| Soldier Tp., exc. of Ricketts | 12 | 6 | 18 | 10 | 15 | 25 | 33 | 19 | 52 | 8 | 9 | 17 | 78 | 61 | 139 | 14 | 10 | 24 | 155 | 120 | 275 |
| Ricketts town | 2 | 1 | 3 | 6 | 5 | 11 | 6 | 11 | 17 | 1 | 2 | 3 | 20 | 14 | 34 | 2 | 3 | 5 | 37 | 36 | 73 |
| Stockholm township | 9 | 15 | 24 | 19 | 23 | 42 | 42 | 36 | 78 | 14 | 16 | 30 | 92 | 72 | 164 | 14 | 12 | 26 | 190 | 174 | 364 |
| Union township, exc. of Arion and Dows City | 6 | 9 | 15 | 8 | 10 | 18 | 16 | 14 | 30 | 4 | 4 | 8 | 31 | 29 | 60 | 14 | 11 | 25 | 79 | 77 | 156 |
| Arion town | 2 | 3 | 5 | ----- | 6 | 6 | 5 | 3 | 8 | 1 | 1 | 2 | 10 | 13 | 23 | 7 | 10 | 17 | 25 | 36 | 61 |
| Dows City town | 2 | 3 | 5 | 4 | 3 | 7 | 5 | 12 | 17 | 5 | 3 | 8 | 25 | 25 | 50 | 15 | 6 | 21 | 56 | 52 | 108 |

| | | | | | | | | | | | | | | | | | | | | | |
|---|---|---|---|---|---|---|---|---|---|---|---|---|---|---|---|---|---|---|---|---|---|
| Washington Tp., exc. of Buck Grove | 19 | 16 | 35 | 27 | 20 | 47 | 33 | 39 | 72 | 15 | 15 | 30 | 68 | 52 | 120 | 7 | 4 | 11 | 169 | 146 | 315 |
| Buck Grove town | ---- | 2 | 2 | 3 | 3 | 6 | 6 | 7 | 13 | ---- | ---- | ---- | 9 | 7 | 16 | 5 | 5 | 10 | 23 | 24 | 47 |
| Westside township, exc. of Vail and Westside | 7 | 10 | 17 | 10 | 7 | 17 | 22 | 15 | 37 | 3 | 10 | 13 | 64 | 55 | 119 | 22 | 12 | 34 | 128 | 109 | 237 |
| Vail town | 3 | 6 | 9 | 4 | 6 | 10 | 30 | 26 | 56 | 9 | 9 | 18 | 64 | 68 | 132 | 28 | 33 | 61 | 138 | 148 | 286 |
| Westside town | 2 | 2 | 4 | 2 | 7 | 9 | 20 | 10 | 30 | 16 | 11 | 27 | 47 | 40 | 87 | 15 | 7 | 22 | 102 | 77 | 179 |
| Willow township | 13 | 18 | 31 | 10 | 9 | 19 | 29 | 20 | 49 | 9 | 12 | 21 | 57 | 46 | 103 | 9 | 7 | 16 | 127 | 112 | 239 |
| Total | 316 | 355 | 671 | 436 | 400 | 836 | 903 | 826 | 1,729 | 376 | 376 | 752 | 2,092 | 1,890 | 3,982 | 450 | 364 | 814 | 4,573 | 4,211 | 8,784 |

## Persons Foreign Born, Classified by Age.

| Townships, Towns, Cities and City Wards | Under 5 Years of Age | | | 5 and Under 10 Years | | | 10 and Under 18 Years | | | 18 and Under 21 Years | | | 21 and Under 45 Years | | | | | 45 Years and Over | | | | | Total all Ages | | |
|---|---|---|---|---|---|---|---|---|---|---|---|---|---|---|---|---|---|---|---|---|---|---|---|---|---|
| | | | | | | | | | | | | | Male | | | | | Male | | | | | | | |
| | Male. | Female. | Total. | Male. | Female. | Total. | Male. | Female. | Total. | Male. | Female. | Total. | Nat. | Un-Nat. | Tot. | Female. | Total. | Nat. | Un-Nat. | Tot. | Female. | Total. | Male. | Female. | Total. |
| Boyer township | --- | --- | --- | --- | --- | --- | --- | --- | --- | --- | --- | --- | 7 | 1 | 8 | 6 | 14 | 17 | ---- | 17 | 14 | 31 | 25 | 20 | 45 |
| Charter Oak Tp., exc. of Charter Oak | --- | --- | --- | --- | --- | --- | --- | --- | --- | 2 | --- | 2 | 16 | 6 | 22 | 20 | 42 | 24 | ---- | 24 | 21 | 45 | 48 | 41 | 89 |
| Charter Oak town | --- | --- | --- | --- | --- | --- | 1 | --- | 1 | 1 | --- | 1 | 19 | 4 | 23 | 23 | 46 | 69 | 1 | 70 | 59 | 129 | 95 | 82 | 177 |
| Denison township, exc. of Denison | --- | --- | --- | --- | --- | --- | --- | --- | --- | 1 | 1 | 2 | 12 | 2 | 14 | 15 | 29 | 27 | 1 | 28 | 15 | 43 | 43 | 31 | 74 |
| Denison city | --- | --- | --- | *1* | *4* | *5* | 7 | *8* | *15* | *3* | *11* | *14* | *48* | *32* | *80* | *70* | *150* | *264* | 8 | *272* | *274* | *546* | *363* | *367* | *730* |
| Ward 1 | --- | --- | --- | 1 | --- | 1 | --- | 4 | 4 | 2 | 3 | 5 | 14 | 12 | 26 | 17 | 43 | 55 | 2 | 57 | 62 | 119 | 86 | 86 | 172 |
| Ward 2 | --- | --- | --- | --- | 3 | 3 | 6 | 3 | 9 | --- | 6 | 6 | 10 | 5 | 15 | 28 | 43 | 95 | 3 | 98 | 86 | 184 | 119 | 126 | 245 |
| Ward 3 | --- | --- | --- | --- | 1 | 1 | 1 | 1 | 2 | 1 | 2 | 3 | 24 | 15 | 39 | 25 | 64 | 114 | 3 | 117 | 126 | 243 | 158 | 155 | 313 |
| East Boyer township | --- | --- | --- | 1 | --- | 1 | 1 | --- | 1 | 1 | --- | 1 | 17 | 3 | 20 | 12 | 32 | 25 | 2 | 27 | 18 | 45 | 50 | 30 | 80 |
| Goodrich township | --- | --- | --- | --- | --- | --- | 3 | 1 | 4 | 1 | 1 | 2 | 26 | 3 | 29 | 23 | 52 | 36 | 3 | 39 | 24 | 63 | 72 | 49 | 121 |
| Hanover township | --- | --- | --- | --- | --- | --- | --- | --- | --- | 2 | 1 | 3 | 37 | 2 | 39 | 24 | 63 | 33 | ---- | 33 | 28 | 61 | 74 | 53 | 127 |
| Hayes township | --- | --- | --- | --- | --- | --- | 2 | --- | 2 | --- | --- | --- | 7 | 10 | 17 | 11 | 28 | 27 | 3 | 30 | 15 | 45 | 49 | 26 | 75 |
| Iowa township, exc. of Aspinwall | --- | --- | --- | --- | 2 | 2 | 2 | 1 | 3 | --- | 1 | 1 | 21 | 5 | 26 | 20 | 46 | 28 | ---- | 28 | 24 | 52 | 56 | 48 | 104 |
| Aspinwall town | --- | --- | --- | --- | --- | --- | --- | --- | --- | --- | --- | --- | 2 | 1 | 3 | 6 | 9 | 17 | ---- | 17 | 16 | 33 | 20 | 22 | 42 |
| Jackson township | --- | --- | --- | --- | --- | --- | --- | --- | --- | --- | --- | --- | 11 | 2 | 13 | 11 | 24 | 28 | 1 | 29 | 18 | 47 | 42 | 29 | 71 |
| Milford township, exc. of Deloit | --- | --- | --- | --- | --- | --- | --- | --- | --- | 1 | --- | 1 | 19 | 3 | 22 | 11 | 33 | 26 | 0 | 26 | 16 | 42 | 49 | 27 | 76 |
| Deloit town | --- | --- | --- | --- | --- | --- | 1 | --- | 1 | --- | --- | --- | 3 | 2 | 5 | 3 | 8 | 2 | 1 | 3 | 4 | 7 | 9 | 7 | 16 |
| Morgan township | 1 | --- | 1 | --- | --- | --- | --- | --- | --- | 3 | 1 | 4 | 23 | 13 | 36 | 20 | 56 | 30 | 7 | 37 | 25 | 62 | 77 | 46 | 123 |
| Nishnabotny Tp., exc. of Manilla | --- | --- | --- | --- | --- | --- | 1 | 4 | 5 | --- | 1 | 1 | 17 | 4 | 21 | 15 | 36 | 28 | 1 | 29 | 18 | 47 | 51 | 38 | 89 |
| Manilla town | --- | --- | --- | --- | --- | --- | --- | --- | --- | 3 | --- | 3 | 15 | 6 | 21 | 18 | 39 | 47 | 4 | 51 | 27 | 78 | 75 | 45 | 120 |
| Otter Creek Tp., exc. of Kiron & Schleswig | 1 | 1 | 2 | --- | --- | --- | 2 | --- | 2 | 3 | 3 | 6 | 13 | 25 | 38 | 23 | 61 | 44 | 6 | 50 | 37 | 87 | 94 | 64 | 158 |
| Kiron town | --- | --- | --- | --- | --- | --- | 1 | 1 | 2 | --- | --- | --- | 9 | 2 | 11 | 10 | 21 | 34 | 2 | 36 | 35 | 71 | 48 | 46 | 94 |
| Schleswig town | --- | --- | --- | --- | 1 | 1 | 1 | 1 | 2 | --- | 1 | 1 | 17 | 21 | 38 | 15 | 53 | 70 | 4 | 74 | 72 | 46 | 113 | 90 | 203 |
| Paradise township | --- | --- | --- | --- | --- | --- | 1 | 1 | 2 | 2 | --- | 2 | 21 | 8 | 29 | 17 | 46 | 38 | 2 | 40 | 25 | 65 | 72 | 43 | 115 |

## CRAWFORD COUNTY—Continued.

**Table No. 1**

| Townships, Towns, Cities and City Wards | Under 5 Years of Age | | | 5 and Under 10 Years | | | 10 and Under 18 Years | | | 18 and Under 21 Years | | | 21 and Under 45 Years | | | | | 45 Years and Over | | | | | Total all Ages | | |
|---|---|---|---|---|---|---|---|---|---|---|---|---|---|---|---|---|---|---|---|---|---|---|---|---|---|
| | | | | | | | | | | | | | Male | | | | | Male | | | | | | | |
| | Male. | Female. | Total. | Male. | Female. | Total. | Male. | Female. | Total. | Male. | Female. | Total. | Nat. | Un-Nat. | Tot. | Female. | Total. | Nat. | Un-Nat. | Tot. | Female. | Total. | Male. | Female. | Total. |
| Soldier township, exc. of Ricketts | --- | --- | --- | --- | --- | --- | 2 | 3 | 5 | 2 | --- | 2 | 13 | 4 | 17 | 17 | 34 | 28 | 1 | 29 | 16 | 45 | 50 | 36 | 86 |
| Ricketts town | --- | --- | --- | --- | --- | --- | --- | --- | --- | --- | --- | --- | 6 | 1 | 7 | 7 | 14 | 15 | --- | 15 | 10 | 25 | 22 | 17 | 39 |
| Stockholm township | --- | --- | --- | 1 | 1 | 2 | --- | 1 | 1 | 1 | --- | 1 | 13 | 14 | 27 | 15 | 42 | 47 | 3 | 50 | 41 | 91 | 79 | 58 | 137 |
| Union Tp., exc. of Arion and Dows City | --- | --- | --- | --- | --- | --- | 1 | 2 | 3 | 1 | 2 | 3 | 10 | 13 | 23 | 12 | 35 | 14 | 2 | 16 | 11 | 27 | 41 | 27 | 68 |
| Arion town | --- | --- | --- | 1 | 1 | 2 | --- | 1 | 1 | --- | --- | --- | 6 | --- | 6 | 5 | 11 | 4 | 1 | 5 | 9 | 14 | 12 | 16 | 28 |
| Dows City town | --- | --- | --- | --- | --- | --- | --- | 2 | 2 | --- | --- | --- | 5 | 2 | 7 | 9 | 16 | 14 | --- | 14 | 12 | 26 | 21 | 23 | 44 |
| Washington Tp., exc. of Buck Grove | --- | --- | --- | --- | 1 | 1 | 3 | 2 | 5 | 2 | 1 | 3 | 24 | 2 | 26 | 18 | 44 | 28 | 1 | 29 | 24 | 53 | 60 | 46 | 106 |
| Buck Grove town | --- | --- | --- | --- | --- | --- | --- | --- | --- | --- | --- | --- | 4 | 2 | 6 | 3 | 9 | 9 | --- | 9 | 4 | 13 | 15 | 7 | 22 |
| Westside Tp., exc. of Vail and Westside | --- | --- | --- | --- | --- | --- | --- | 3 | 3 | --- | 1 | 1 | 9 | 3 | 12 | 12 | 24 | 26 | --- | 26 | 15 | 41 | 38 | 31 | 69 |
| Vail town | --- | --- | --- | --- | --- | --- | --- | 1 | 1 | --- | --- | --- | 7 | 2 | 9 | 9 | 18 | 49 | --- | 49 | 42 | 91 | 58 | 52 | 110 |
| Westside town | --- | --- | --- | --- | --- | --- | 1 | --- | 1 | --- | --- | --- | 12 | 5 | 17 | 12 | 29 | 35 | 5 | 40 | 30 | 70 | 58 | 42 | 100 |
| Willow township | --- | --- | --- | --- | --- | --- | 1 | 1 | 2 | 1 | --- | 1 | 10 | 4 | 14 | 8 | 22 | 18 | --- | 18 | 17 | 35 | 34 | 26 | 60 |
| Total | 2 | 1 | 3 | 4 | 10 | 14 | 31 | 33 | 64 | 30 | 25 | 55 | 479 | 207 | 686 | 500 | 1,186 | 1,201 | 59 | 1,260 | 1,016 | 2,276 | 2,013 | 1,585 | 3,598 |

**Total Persons of All Nativities, Classified by Age.**

| Townships, Towns, Cities and City Wards | Under 5 Years of Age | | | 5 and Under 10 Years | | | 10 and Under 18 Years | | | 18 and Under 21 Years | | | 21 and Under 45 Years | | | 45 Years and Over | | | Total all Ages | | |
|---|---|---|---|---|---|---|---|---|---|---|---|---|---|---|---|---|---|---|---|---|---|
| | Male. | Female. | Total. | Male. | Female. | Total. | Male. | Female. | Total. | Male. | Female. | Total. | Male. | Female. | Total. | Male. | Female. | Total. | Male. | Female. | Total. |
| Boyer township | 25 | 37 | 62 | 27 | 24 | 51 | 42 | 38 | 80 | 20 | 16 | 36 | 92 | 71 | 163 | 50 | 36 | 86 | 256 | 222 | 478 |
| Charter Oak township, exc. of Charter Oak | 36 | 51 | 87 | 53 | 35 | 88 | 66 | 68 | 134 | 17 | 20 | 37 | 114 | 99 | 213 | 41 | 31 | 72 | 327 | 304 | 631 |
| Charter Oak town | 28 | 27 | 55 | 48 | 42 | 90 | 52 | 81 | 133 | 15 | 25 | 40 | 119 | 144 | 263 | 115 | 103 | 218 | 377 | 422 | 799 |
| Denison Tp., exc. of Denison | 37 | 36 | 73 | 39 | 39 | 78 | 55 | 42 | 97 | 13 | 15 | 28 | 107 | 101 | 208 | 46 | 36 | 82 | 297 | 269 | 566 |
| Denison city | *137* | *105* | *242* | *136* | *132* | *268* | *265* | *260* | *525* | *103* | *139* | *242* | *550* | *592* | *1,142* | *529* | *507* | *1,036* | *1,720* | *1,735* | *3,455* |
| Ward 1 | 44 | 32 | 76 | 42 | 40 | 82 | 78 | 70 | 148 | 37 | 37 | 74 | 181 | 170 | 351 | 155 | 144 | 299 | 537 | 493 | 1,030 |
| Ward 2 | 38 | 21 | 59 | 34 | 49 | 83 | 70 | 80 | 150 | 18 | 41 | 59 | 128 | 164 | 292 | 156 | 144 | 300 | 444 | 499 | 943 |
| Ward 3 | 55 | 52 | 107 | 60 | 43 | 103 | 117 | 110 | 227 | 48 | 61 | 109 | 241 | 258 | 499 | 218 | 219 | 437 | 739 | 743 | 1,482 |

| | | | | | | | | | | | | | | | | | | | | | |
|---|---|---|---|---|---|---|---|---|---|---|---|---|---|---|---|---|---|---|---|---|---|
| ast Boyer township | 39 | 34 | 73 | 27 | 30 | 57 | 44 | 32 | 76 | 21 | 14 | 35 | 102 | 89 | 191 | 55 | 37 | 92 | 288 | 236 | 524 |
| odrich township | 42 | 39 | 81 | 39 | 26 | 65 | 43 | 52 | 95 | 27 | 13 | 40 | 134 | 96 | 230 | 58 | 41 | 99 | 343 | 267 | 610 |
| anover township | 50 | 63 | 113 | 44 | 50 | 94 | 57 | 55 | 112 | 23 | 21 | 44 | 140 | 108 | 248 | 41 | 38 | 79 | 356 | 335 | 690 |
| ayes township | 46 | 48 | 94 | 41 | 32 | 73 | 53 | 39 | 92 | 17 | 15 | 32 | 132 | 101 | 233 | 39 | 25 | 64 | 328 | 260 | 588 |
| wa Tp., exc. of Aspinwall | 43 | 33 | 76 | 42 | 42 | 84 | 51 | 39 | 90 | 18 | 17 | 35 | 127 | 105 | 232 | 44 | 33 | 77 | 325 | 269 | 594 |
| Aspinwall town | 6 | 7 | 13 | 4 | 1 | 5 | 10 | 12 | 22 | 2 | 4 | 6 | 16 | 13 | 29 | 17 | 16 | 33 | 55 | 53 | 108 |
| ckson township | 38 | 38 | 76 | 32 | 42 | 74 | 48 | 52 | 100 | 15 | 11 | 26 | 116 | 98 | 214 | 54 | 31 | 85 | 303 | 272 | 575 |
| lford township, exc. of Deloit | 33 | 39 | 72 | 32 | 29 | 61 | 51 | 55 | 106 | 22 | 16 | 38 | 132 | 109 | 241 | 57 | 44 | 101 | 327 | 292 | 619 |
| Deloit town | 17 | 14 | 31 | 16 | 11 | 27 | 21 | 20 | 41 | 4 | 8 | 12 | 49 | 44 | 93 | 30 | 32 | 62 | 137 | 129 | 266 |
| organ township | 32 | 41 | 73 | 40 | 30 | 70 | 42 | 46 | 88 | 23 | 18 | 41 | 146 | 102 | 248 | 43 | 26 | 69 | 326 | 263 | 589 |
| shnabotny Tp., exc. of Manilla | 48 | 34 | 82 | 30 | 36 | 66 | 64 | 62 | 126 | 26 | 22 | 48 | 119 | 103 | 222 | 53 | 39 | 92 | 340 | 296 | 636 |
| Manilla town | 51 | 49 | 100 | 52 | 64 | 116 | 88 | 78 | 166 | 30 | 29 | 59 | 215 | 204 | 419 | 144 | 120 | 264 | 580 | 544 | 1,124 |
| tter Creek township, exc. of Kiron and Schleswig | 31 | 35 | 66 | 32 | 30 | 62 | 55 | 55 | 110 | 34 | 25 | 59 | 151 | 105 | 256 | 63 | 41 | 104 | 366 | 291 | 657 |
| Kiron town | 7 | 15 | 22 | 12 | 5 | 17 | 15 | 13 | 28 | 5 | 7 | 12 | 37 | 48 | 85 | 39 | 36 | 75 | 115 | 124 | 239 |
| Schleswig town | 23 | 25 | 48 | 25 | 28 | 53 | 36 | 31 | 67 | 12 | 15 | 27 | 111 | 102 | 213 | 79 | 80 | 159 | 286 | 281 | 567 |
| aradise township | 46 | 41 | 87 | 35 | 40 | 75 | 62 | 43 | 105 | 25 | 23 | 48 | 110 | 94 | 204 | 63 | 43 | 106 | 341 | 284 | 625 |
| oldier Tp., exc. of Ricketts | 42 | 26 | 68 | 33 | 39 | 72 | 48 | 32 | 80 | 10 | 12 | 22 | 108 | 89 | 197 | 45 | 26 | 71 | 286 | 224 | 510 |
| Ricketts town | 5 | 5 | 10 | 8 | 6 | 14 | 9 | 15 | 24 | 1 | 3 | 4 | 35 | 25 | 60 | 18 | 13 | 31 | 76 | 67 | 143 |
| ockholm township | 24 | 32 | 56 | 37 | 38 | 75 | 67 | 51 | 118 | 22 | 18 | 40 | 147 | 98 | 245 | 76 | 59 | 135 | 373 | 296 | 669 |
| nion township, exc. of Arion and Dows City | 34 | 40 | 74 | 36 | 34 | 70 | 71 | 46 | 117 | 27 | 17 | 44 | 109 | 79 | 188 | 66 | 48 | 114 | 343 | 264 | 607 |
| Arion town | 13 | 15 | 28 | 11 | 15 | 26 | 15 | 19 | 34 | 9 | 7 | 16 | 41 | 41 | 82 | 23 | 28 | 51 | 112 | 125 | 237 |
| Dows City town | 21 | 17 | 38 | 24 | 25 | 49 | 36 | 56 | 92 | 13 | 18 | 31 | 108 | 107 | 215 | 80 | 66 | 146 | 282 | 289 | 571 |
| Vashington township, exc. of Buck Grove | 37 | 44 | 81 | 44 | 51 | 95 | 58 | 59 | 117 | 22 | 22 | 44 | 125 | 100 | 225 | 48 | 38 | 86 | 334 | 314 | 648 |
| Buck Grove town | ----- | 2 | 2 | 5 | 3 | 8 | 9 | 10 | 19 | 2 | 1 | 3 | 17 | 14 | 31 | 17 | 12 | 29 | 50 | 42 | 92 |
| Vestside township, exc. of Vail and Westside | 30 | 28 | 58 | 27 | 30 | 57 | 43 | 40 | 83 | 6 | 16 | 22 | 94 | 81 | 175 | 52 | 28 | 80 | 252 | 223 | 475 |
| Vail town | 34 | 28 | 62 | 36 | 28 | 64 | 62 | 63 | 125 | 12 | 19 | 31 | 113 | 117 | 230 | 89 | 84 | 173 | 346 | 339 | 685 |
| Westside town | 18 | 10 | 28 | 11 | 17 | 28 | 32 | 22 | 54 | 17 | 14 | 31 | 86 | 68 | 154 | 64 | 42 | 106 | 228 | 173 | 401 |
| Villow township | 34 | 51 | 85 | 40 | 35 | 75 | 68 | 45 | 113 | 16 | 18 | 34 | 130 | 94 | 224 | 40 | 32 | 72 | 328 | 275 | 603 |
| Total | 1,107 | 1,109 | 2,216 | 1,118 | 1,089 | 2,207 | 1,738 | 1,631 | 3,369 | 629 | 638 | 1,267 | 3,932 | 3,441 | 7,373 | 2,278 | 1,871 | 4,149 | 10,802 | 9,779 | 20,581 |

## DALLAS COUNTY.

**Persons Native Born of Native Parents, Classified by Age.**

| Townships, Towns, Cities and City Wards | Under 5 Years of Age | | | 5 and Under 10 Years | | | 10 and Under 18 Years | | | 18 and Under 21 Years | | | 21 and Under 45 Years | | | 45 Years and Over | | | Total all Ages | | |
|---|---|---|---|---|---|---|---|---|---|---|---|---|---|---|---|---|---|---|---|---|---|
| | Male. | Female. | Total. | Male. | Female. | Total. | Male. | Female. | Total. | Male. | Female. | Total. | Male. | Female. | Total. | Male. | Female. | Total. | Male. | Female. | Total. |
| dams township | 45 | 36 | 81 | 43 | 46 | 89 | 53 | 66 | 119 | 14 | 26 | 40 | 138 | 107 | 245 | 84 | 62 | 146 | 377 | 343 | 720 |
| del township, exc. of Adel and Dallas Center | 43 | 36 | 79 | 42 | 30 | 72 | 43 | 47 | 90 | 20 | 18 | 38 | 99 | 106 | 205 | 73 | 65 | 138 | 320 | 302 | 622 |
| Adel town | 68 | 75 | 143 | 67 | 51 | 118 | 77 | 101 | 178 | 27 | 28 | 55 | 234 | 213 | 447 | 168 | 186 | 354 | 641 | 654 | 1,295 |
| Dallas Center town | 27 | 34 | 61 | 37 | 35 | 72 | 50 | 61 | 111 | 18 | 26 | 44 | 106 | 117 | 223 | 95 | 96 | 191 | 333 | 369 | 702 |

## DALLAS COUNTY—Continued.

| Table No. 1 | Under 5 Years of Age | | | 5 and Under 10 Years | | | 10 and Under 18 Years | | | 18 and Under 21 Years | | | 21 and Under 45 Years | | | 45 Years and Over | | | Total all Ages | | |
|---|---|---|---|---|---|---|---|---|---|---|---|---|---|---|---|---|---|---|---|---|---|
| Townships, Towns, Cities and City Wards | Male. | Female. | Total. | Male. | Female. | Total. | Male. | Female. | Total. | Male. | Female. | Total. | Male. | Female. | Total. | Male. | Female | Total. | Male. | Female. | Total. |
| Beaver township, exc. of Bouton | 31 | 21 | 52 | 34 | 36 | 70 | 49 | 37 | 86 | 20 | 16 | 36 | 72 | 74 | 146 | 43 | 29 | 72 | 249 | 213 | 462 |
| Bouton town | 9 | 10 | 19 | 9 | 12 | 21 | 11 | 14 | 25 | 4 | 6 | 10 | 27 | 21 | 48 | 9 | 3 | 12 | 69 | 66 | 135 |
| Boone township | 32 | 41 | 73 | 53 | 49 | 102 | 61 | 48 | 109 | 14 | 16 | 30 | 101 | 96 | 197 | 65 | 46 | 111 | 326 | 296 | 622 |
| Colfax township | 45 | 41 | 83 | 36 | 30 | 66 | 48 | 68 | 116 | 23 | 11 | 34 | 112 | 94 | 206 | 56 | 48 | 104 | 320 | 292 | 612 |
| Dallas township, exc. of Dawson | 35 | 26 | 61 | 24 | 24 | 48 | 37 | 45 | 82 | 9 | 18 | 27 | 73 | 67 | 140 | 41 | 24 | 65 | 219 | 204 | 423 |
| Dawson town | 20 | 17 | 37 | 17 | 13 | 30 | 16 | 16 | 32 | 9 | 9 | 18 | 37 | 37 | 74 | 35 | 30 | 65 | 134 | 122 | 256 |
| Des Moines Tp., exc. of Woodward | 80 | 73 | 153 | 70 | 59 | 129 | 80 | 76 | 156 | 25 | 24 | 49 | 172 | 155 | 327 | 86 | 57 | 143 | 513 | 444 | 957 |
| Woodward town | 37 | 23 | 60 | 30 | 29 | 59 | 54 | 42 | 96 | 20 | 21 | 41 | 119 | 111 | 230 | 88 | 89 | 177 | 348 | 315 | 663 |
| Grant township, exc. of Granger | 41 | 45 | 86 | 28 | 27 | 55 | 34 | 46 | 80 | 12 | 9 | 21 | 58 | 72 | 130 | 25 | 17 | 42 | 198 | 216 | 414 |
| Granger town | 18 | 8 | 26 | 10 | 13 | 23 | 19 | 14 | 33 | 2 | 5 | 7 | 32 | 43 | 75 | 25 | 19 | 44 | 106 | 102 | 208 |
| Lincoln township | 36 | 34 | 70 | 40 | 27 | 67 | 46 | 42 | 88 | 22 | 22 | 44 | 99 | 82 | 181 | 49 | 44 | 93 | 292 | 251 | 543 |
| Linn township, exc. of Linden | 44 | 38 | 82 | 35 | 49 | 84 | 56 | 46 | 102 | 20 | 18 | 38 | 110 | 94 | 204 | 69 | 48 | 117 | 334 | 293 | 627 |
| Linden town | 11 | 16 | 27 | 13 | 13 | 26 | 25 | 22 | 47 | 3 | 8 | 11 | 36 | 42 | 78 | 51 | 59 | 110 | 139 | 160 | 299 |
| Spring Valley Tp., exc. of Perry | 35 | 34 | 69 | 27 | 29 | 56 | 51 | 39 | 90 | 22 | 16 | 38 | 96 | 92 | 188 | 64 | 50 | 114 | 295 | 260 | 555 |
| Perry city | *195* | *224* | *419* | *214* | *181* | *395* | *303* | *328* | *631* | *110* | *132* | *242* | *807* | *769* | *1,576* | *492* | *479* | *971* | *2,121* | *2,113* | *4,234* |
| Ward 1 | 69 | 72 | 141 | 79 | 67 | 146 | 118 | 115 | 233 | 28 | 37 | 65 | 247 | 252 | 499 | 179 | 181 | 360 | 720 | 724 | 1,444 |
| Ward 2 | 69 | 82 | 151 | 54 | 61 | 115 | 92 | 108 | 200 | 45 | 51 | 96 | 314 | 298 | 612 | 180 | 182 | 362 | 754 | 782 | 1,536 |
| Ward 3 | 57 | 70 | 127 | 81 | 53 | 134 | 93 | 105 | 198 | 37 | 44 | 81 | 246 | 219 | 465 | 133 | 116 | 249 | 647 | 607 | 1,254 |
| Sugar Grove Tp., exc. of Minburn | 40 | 38 | 78 | 45 | 48 | 93 | 59 | 71 | 130 | 26 | 21 | 47 | 92 | 109 | 201 | 63 | 55 | 118 | 325 | 342 | 667 |
| Minburn town | 20 | 25 | 45 | 25 | 25 | 50 | 20 | 30 | 50 | 15 | 10 | 25 | 45 | 54 | 99 | 41 | 46 | 87 | 166 | 190 | 356 |
| Union township, exc. of Dexter and Redfield | 44 | 43 | 87 | 50 | 46 | 96 | 62 | 58 | 120 | 21 | 15 | 36 | 104 | 123 | 227 | 107 | 79 | 186 | 388 | 364 | 752 |
| Dexter town | 37 | 31 | 68 | 41 | 26 | 67 | 51 | 50 | 101 | 11 | 18 | 29 | 94 | 109 | 203 | 89 | 98 | 187 | 323 | 332 | 655 |
| Redfield town | 28 | 25 | 53 | 23 | 26 | 49 | 47 | 33 | 80 | 13 | 12 | 25 | 103 | 124 | 227 | 97 | 100 | 197 | 311 | 320 | 631 |
| Van Meter township, exc. of De Soto and Van Meter | 36 | 32 | 68 | 25 | 41 | 66 | 56 | 51 | 107 | 21 | 12 | 33 | 100 | 84 | 184 | 57 | 50 | 107 | 294 | 270 | 564 |
| De Soto town | 10 | 8 | 18 | 10 | 10 | 20 | 17 | 20 | 37 | 9 | 8 | 17 | 34 | 38 | 72 | 44 | 36 | 80 | 124 | 120 | 244 |
| Van Meter town | 19 | 20 | 39 | 27 | 28 | 55 | 27 | 29 | 56 | 9 | 11 | 20 | 77 | 64 | 141 | 55 | 57 | 112 | 214 | 209 | 423 |
| Walnut township, exc. of Waukee | 40 | 39 | 79 | 40 | 34 | 74 | 63 | 44 | 107 | 13 | 21 | 34 | 105 | 97 | 202 | 42 | 32 | 74 | 303 | 267 | 570 |
| Waukee town | 9 | 16 | 25 | 15 | 14 | 29 | 27 | 33 | 60 | 5 | 4 | 9 | 45 | 46 | 91 | 36 | 43 | 79 | 137 | 156 | 293 |
| Washington township | 41 | 32 | 73 | 35 | 34 | 69 | 35 | 44 | 79 | 19 | 21 | 40 | 96 | 91 | 187 | 45 | 36 | 81 | 271 | 258 | 529 |
| Total | 1,176 | 1,141 | 2,317 | 1,165 | 1,085 | 2,250 | 1,577 | 1,621 | 3,198 | 555 | 582 | 1,137 | 3,423 | 3,331 | 6,754 | 2,294 | 2,083 | 4,377 | 10,190 | 9,843 | 20,033 |

**Persons Native Born of Foreign or Mixed Parentage, Classified by Age.**

| | | | | | | | | | | | | | | | | | | | | | |
|---|---|---|---|---|---|---|---|---|---|---|---|---|---|---|---|---|---|---|---|---|---|
| Adams township | 2 | 1 | 3 | 2 | 4 | 6 | 6 | 10 | 16 | 3 | 5 | 8 | 15 | 19 | 34 | 11 | 10 | 21 | 39 | 49 | 88 |
| Adel township, exc. of Adel and Dallas Center | 1 | ----- | 1 | 1 | 4 | 5 | 7 | 1 | 8 | ----- | 3 | 3 | 22 | 17 | 39 | 16 | 15 | 31 | 47 | 40 | 87 |
| Adel town | 3 | ----- | 3 | 1 | ----- | 1 | 2 | 5 | 7 | ----- | 1 | 1 | 15 | 32 | 47 | 29 | 23 | 52 | 50 | 61 | 111 |
| Dallas Center town | ----- | ----- | ----- | 1 | ----- | 1 | 4 | 4 | 8 | 5 | 2 | 7 | 35 | 27 | 62 | 15 | 24 | 39 | 60 | 57 | 117 |
| Beaver township, exc. of Bouton | 2 | 3 | 5 | 6 | 2 | 8 | 9 | 11 | 20 | 6 | 4 | 10 | 40 | 37 | 77 | 19 | 10 | 29 | 82 | 67 | 149 |
| Bouton town | 1 | ----- | 1 | 3 | 2 | 5 | 4 | 3 | 7 | ----- | 3 | 3 | 17 | 11 | 28 | 4 | 4 | 8 | 29 | 23 | 52 |
| Boone township | ----- | ----- | ----- | 1 | 1 | 2 | 8 | 6 | 14 | 4 | 5 | 9 | 31 | 29 | 60 | 10 | 16 | 26 | 54 | 57 | 111 |
| Colfax township | 1 | ----- | 1 | ----- | ----- | ----- | ----- | ----- | ----- | 1 | ----- | 1 | 12 | 17 | 29 | 6 | 3 | 9 | 20 | 20 | 40 |
| Dallas township, exc. of Dawson | 5 | 6 | 11 | 5 | 1 | 6 | 14 | 11 | 25 | 1 | 4 | 5 | 26 | 14 | 40 | 15 | 16 | 31 | 66 | 52 | 118 |
| Dawson town | 1 | 1 | 2 | 1 | 1 | 2 | 1 | 1 | 2 | 1 | 1 | 2 | 5 | 11 | 16 | 6 | 6 | 12 | 15 | 21 | 36 |
| Des Moines Tp., exc. of Woodward | 122 | 129 | 251 | 61 | 68 | 129 | 46 | 37 | 83 | 16 | 11 | 27 | 90 | 77 | 167 | 23 | 14 | 37 | 358 | 336 | 694 |
| Woodward town | 4 | 4 | 8 | 4 | 9 | 13 | 6 | 8 | 14 | 1 | 2 | 3 | 26 | 24 | 50 | 23 | 17 | 40 | 64 | 64 | 128 |
| Grant township, exc. of Granger | 2 | 5 | 7 | 5 | 4 | 9 | 15 | 8 | 23 | 5 | 3 | 8 | 57 | 36 | 93 | 12 | 10 | 22 | 96 | 66 | 162 |
| Granger town | ----- | ----- | ----- | 1 | 1 | 2 | ----- | ----- | ----- | ----- | 1 | 1 | 8 | 24 | 32 | 5 | 10 | 15 | 14 | 36 | 50 |
| Lincoln township | 3 | 8 | 11 | 6 | 2 | 8 | 9 | 8 | 17 | 1 | 2 | 3 | 19 | 16 | 35 | 8 | 7 | 15 | 46 | 43 | 89 |
| Linn township, exc. of Linden | ----- | ----- | ----- | ----- | ----- | ----- | 2 | 1 | 3 | 1 | ----- | 1 | 9 | 7 | 16 | 10 | 9 | 19 | 22 | 17 | 39 |
| Linden town | ----- | ----- | ----- | ----- | ----- | ----- | 3 | 3 | 6 | ----- | ----- | ----- | 4 | 3 | 7 | 4 | 4 | 8 | 11 | 10 | 21 |
| Spring Valley Tp., exc. of Perry | 3 | 5 | 8 | 10 | 6 | 16 | 8 | 3 | 11 | 4 | ----- | 4 | 34 | 24 | 58 | 27 | 17 | 44 | 86 | 55 | 141 |
| Perry city | *20* | *13* | *33* | *19* | *15* | *34* | *42* | *46* | *88* | *24* | *31* | *55* | *219* | *246* | *465* | *123* | *142* | *265* | *447* | *493* | *940* |
| Ward 1 | 2 | 6 | 8 | 4 | 5 | 9 | 11 | 14 | 25 | 9 | 8 | 17 | 57 | 48 | 105 | 31 | 35 | 66 | 114 | 116 | 230 |
| Ward 2 | 9 | 5 | 14 | 11 | 4 | 15 | 8 | 15 | 23 | 6 | 13 | 19 | 95 | 105 | 200 | 57 | 66 | 123 | 186 | 208 | 394 |
| Ward 3 | 9 | 2 | 11 | 4 | 6 | 10 | 23 | 17 | 40 | 9 | 10 | 19 | 67 | 93 | 160 | 35 | 41 | 76 | 147 | 169 | 316 |
| Sugar Grove Tp., exc. of Minburn | 3 | 5 | 8 | 5 | 2 | 7 | 7 | 6 | 13 | 3 | 3 | 6 | 19 | 16 | 35 | 8 | 4 | 12 | 45 | 36 | 81 |
| Minburn town | ----- | 1 | 1 | ----- | 2 | 2 | 4 | 7 | 11 | 3 | 5 | 8 | 14 | 8 | 22 | 6 | 7 | 13 | 27 | 30 | 57 |
| Union township, exc. of Dexter and Redfield | ----- | 1 | 1 | 6 | 3 | 9 | 5 | 6 | 11 | 5 | 3 | 8 | 16 | 22 | 38 | 6 | 10 | 16 | 38 | 45 | 83 |
| Dexter town | 1 | ----- | 1 | 2 | 1 | 3 | 5 | 4 | 9 | 1 | 3 | 4 | 31 | 37 | 68 | 18 | 24 | 42 | 58 | 69 | 127 |
| Redfield town | ----- | 1 | 1 | 1 | ----- | 1 | ----- | 1 | 1 | 1 | ----- | 1 | 5 | 3 | 8 | 6 | 7 | 13 | 13 | 12 | 25 |
| Van Meter township, exc. of De Soto and Van Meter | 3 | 1 | 4 | 2 | 2 | 4 | 3 | 4 | 7 | 2 | 3 | 5 | 16 | 20 | 36 | 10 | 6 | 16 | 36 | 36 | 72 |
| De Soto town | 1 | 1 | 2 | 3 | 1 | 4 | 3 | 3 | 6 | 2 | 1 | 3 | 2 | 13 | 15 | 4 | 7 | 11 | 15 | 26 | 41 |
| Van Meter town | 2 | 2 | 4 | ----- | 3 | 3 | ----- | 1 | 1 | ----- | 1 | 1 | 8 | 10 | 18 | 9 | 3 | 12 | 19 | 20 | 39 |
| Walnut Tp., exc. of Waukee | ----- | ----- | ----- | 1 | ----- | 1 | 1 | 1 | 2 | 2 | ----- | 2 | 20 | 14 | 34 | 14 | 12 | 26 | 38 | 27 | 65 |
| Waukee town | 2 | 1 | 3 | 2 | 1 | 3 | 3 | ----- | 3 | 1 | 1 | 2 | 8 | 9 | 17 | 7 | 9 | 16 | 23 | 21 | 44 |
| Washington township | 3 | 3 | 6 | 5 | 2 | 7 | 7 | 5 | 12 | ----- | 5 | 5 | 28 | 18 | 46 | 14 | 9 | 23 | 57 | 42 | 99 |
| Total | 185 | 191 | 376 | 154 | 137 | 291 | 224 | 204 | 428 | 93 | 103 | 196 | 851 | 841 | 1,692 | 468 | 455 | 923 | 1,975 | 1,931 | 3,906 |

## DALLAS COUNTY—CONTINUED.

### Persons Foreign Born, Classified by Age.

| Table No. 1 — Townships, Towns, Cities and City Wards | Under 5 Years of Age | | | 5 and Under 10 Years | | | 10 and Under 18 Years | | | 18 and Under 21 Years | | | 21 and Under 45 Years | | | | | 45 Years and Over | | | | | Total all Ages | | |
|---|---|---|---|---|---|---|---|---|---|---|---|---|---|---|---|---|---|---|---|---|---|---|---|---|---|
| | | | | | | | | | | | | | Male | | | | | Male | | | | | | | |
| | Male. | Female. | Total. | Male. | Female. | Total. | Male. | Female. | Total. | Male. | Female. | Total. | Nat. | Un-Nat. | Tot. | Female. | Total. | Nat. | Un-Nat. | Tot. | Female. | Total. | Male. | Female. | Total. |
| Adams township | --- | --- | --- | --- | --- | --- | --- | --- | --- | --- | --- | --- | 2 | --- | 2 | 1 | 3 | 8 | --- | 8 | 3 | 11 | 10 | 4 | 14 |
| Adel Tp., exc. of Adel and Dallas Center | --- | --- | --- | --- | --- | --- | --- | --- | --- | --- | --- | --- | --- | 2 | 2 | 1 | 3 | 5 | 1 | 6 | 7 | 13 | 8 | 8 | 16 |
| Adel town | --- | --- | --- | --- | --- | --- | --- | 1 | 1 | --- | --- | --- | 2 | 1 | 3 | 2 | 5 | 5 | --- | 5 | 8 | 13 | 8 | 11 | 19 |
| Dallas Center town | --- | --- | --- | --- | --- | --- | --- | --- | --- | --- | --- | --- | 4 | 2 | 6 | 1 | 7 | 17 | --- | 17 | 13 | 30 | 23 | 14 | 37 |
| Beaver township, exc. of Bouton | --- | --- | --- | --- | --- | --- | --- | --- | --- | --- | --- | --- | --- | 3 | 3 | 9 | 12 | 14 | --- | 14 | 11 | 25 | 17 | 20 | 37 |
| Bouton town | --- | --- | --- | --- | --- | --- | --- | --- | --- | --- | --- | --- | 4 | 4 | 8 | 2 | 10 | 5 | --- | 5 | 2 | 7 | 13 | 4 | 17 |
| Boone township | --- | --- | --- | --- | --- | --- | --- | --- | --- | --- | --- | --- | 3 | --- | 3 | 2 | 5 | 14 | --- | 14 | 8 | 22 | 17 | 10 | 27 |
| Colfax township | --- | --- | --- | --- | --- | --- | --- | --- | --- | --- | --- | --- | --- | 1 | 1 | 1 | 2 | 2 | --- | 2 | 3 | 5 | 3 | 4 | 7 |
| Dallas township, exc. of Dawson | --- | --- | --- | --- | --- | --- | --- | --- | --- | 1 | --- | 1 | 3 | 7 | 10 | 8 | 18 | 8 | 1 | 9 | 10 | 19 | 20 | 18 | 38 |
| Dawson town | --- | --- | --- | --- | --- | --- | --- | --- | --- | 2 | --- | 2 | --- | --- | --- | 1 | 1 | 5 | 1 | 6 | 5 | 11 | 8 | 6 | 14 |
| Des Moines township, exc. of Woodward | 3 | 5 | 8 | 8 | 14 | 22 | 27 | 24 | 51 | 31 | 19 | 50 | 42 | 278 | 320 | 157 | 477 | 53 | 31 | 84 | 38 | 122 | 473 | 257 | 730 |
| Woodward town | --- | --- | --- | --- | --- | --- | --- | --- | --- | --- | --- | --- | 2 | 2 | 4 | 7 | 11 | 9 | 1 | 10 | 8 | 18 | 14 | 15 | 29 |
| Grant township, exc. of Granger | --- | --- | --- | --- | --- | --- | --- | --- | --- | 1 | --- | 1 | 7 | 1 | 8 | 2 | 10 | 12 | --- | 12 | 14 | 26 | 21 | 16 | 37 |
| Granger town | --- | --- | --- | --- | --- | --- | --- | --- | --- | --- | --- | --- | 3 | 1 | 4 | --- | 4 | 6 | --- | 6 | 7 | 13 | 10 | 7 | 17 |
| Lincoln township | 1 | --- | 1 | 1 | 1 | 2 | 1 | 3 | 4 | 1 | --- | 1 | 7 | 2 | 9 | 8 | 17 | 7 | --- | 7 | 7 | 14 | 20 | 19 | 39 |
| Linn township, exc. of Linden | --- | --- | --- | 1 | --- | 1 | --- | --- | --- | --- | --- | --- | --- | 1 | 1 | --- | 1 | 3 | --- | 3 | --- | 3 | 5 | --- | 5 |
| Linden town | --- | --- | --- | --- | --- | --- | --- | --- | --- | --- | --- | --- | 2 | --- | 2 | --- | 2 | 1 | --- | 1 | 1 | 2 | 3 | 1 | 4 |
| Spring Valley township, exc. of Perry | --- | --- | --- | --- | --- | --- | --- | 2 | 2 | 2 | 1 | 3 | 2 | 55 | 57 | 7 | 64 | 10 | 6 | 16 | 7 | 23 | 75 | 17 | 92 |
| Perry city | *1* | --- | *1* | *3* | *1* | *4* | *2* | *3* | *5* | *3* | *5* | *8* | *30* | *24* | *54* | *38* | *92* | *90* | *5* | *95* | *76* | *171* | *153* | *123* | *281* |
| Ward 1 | --- | --- | --- | --- | --- | --- | --- | --- | --- | --- | --- | --- | 9 | --- | 9 | 10 | 19 | 24 | 2 | 26 | 20 | 46 | 35 | 30 | 65 |
| Ward 2 | 1 | --- | 1 | 2 | --- | 2 | --- | 2 | 2 | 2 | 3 | 5 | 13 | 22 | 35 | 18 | 53 | 32 | --- | 32 | 28 | 60 | 72 | 51 | 123 |
| Ward 3 | --- | --- | --- | 1 | 1 | 2 | 2 | 1 | 3 | 1 | 2 | 3 | 8 | 2 | 10 | 10 | 20 | 34 | 3 | 37 | 28 | 65 | 51 | 42 | 93 |
| Sugar Grove township, exc. of Minburn | --- | --- | --- | 2 | --- | 2 | 1 | 3 | 4 | --- | 2 | 2 | 3 | 2 | 5 | 3 | 8 | 6 | 1 | 7 | 4 | 11 | 15 | 12 | 27 |
| Minburn town | --- | --- | --- | --- | --- | --- | --- | --- | --- | --- | --- | --- | 1 | --- | 1 | 1 | 2 | 10 | --- | 10 | 5 | 15 | 11 | 6 | 17 |
| Union Tp., exc. of Dexter and Redfield | --- | 1 | 1 | 1 | --- | 1 | 1 | --- | 1 | --- | --- | --- | --- | --- | --- | 1 | 1 | 11 | 2 | 13 | 8 | 21 | 15 | 10 | 25 |
| Dexter town | --- | --- | --- | --- | --- | --- | --- | --- | --- | --- | --- | --- | 1 | 1 | 2 | 1 | 3 | 9 | --- | 9 | 16 | 25 | 11 | 17 | 28 |
| Redfield town | --- | --- | --- | 1 | --- | 1 | --- | --- | --- | --- | --- | --- | 6 | --- | 6 | --- | 6 | 3 | --- | 3 | 3 | 6 | 10 | 3 | 13 |
| Van Meter township, exc. of De Soto and Van Meter | --- | --- | --- | --- | --- | --- | 1 | --- | 1 | --- | --- | --- | 1 | --- | 1 | 2 | 3 | 10 | --- | 10 | 5 | 15 | 12 | 7 | 19 |
| De Soto town | --- | --- | --- | --- | --- | --- | --- | --- | --- | --- | --- | --- | --- | 1 | 1 | 1 | 2 | 3 | 2 | 5 | 6 | 11 | 6 | 7 | 13 |
| Van Meter town | --- | --- | --- | --- | --- | --- | --- | --- | --- | --- | --- | --- | 1 | 4 | 5 | 1 | 6 | 1 | --- | 1 | 3 | 4 | 6 | 4 | 10 |
| Walnut township, exc. of Waukee | --- | --- | --- | --- | --- | --- | --- | --- | --- | --- | --- | --- | --- | --- | --- | 1 | 1 | 7 | 3 | 10 | 3 | 13 | 10 | 4 | 14 |
| Waukee town | --- | --- | --- | --- | --- | --- | --- | --- | --- | --- | --- | --- | 4 | 1 | 5 | 1 | 6 | 9 | --- | 9 | 2 | 11 | 14 | 3 | 17 |
| Washington township | --- | --- | --- | --- | --- | --- | --- | 1 | 1 | 1 | --- | 1 | 2 | 2 | 4 | 3 | 7 | 9 | 2 | 11 | 8 | 19 | 16 | 12 | 28 |
| Total | 5 | 6 | 11 | 17 | 16 | 33 | 33 | 37 | 70 | 42 | 27 | 69 | 132 | 395 | 527 | 262 | 789 | 352 | 56 | 408 | 291 | 699 | 1,032 | 639 | 1,671 |

**Total Persons of All Nativities, Classified by Age.**

| Townships, Towns, Cities and City Wards | Under 5 Years of Age | | | 5 and Under 10 Years | | | 10 and Under 18 Years | | | 18 and Under 21 Years | | | 21 and Under 45 Years | | | 45 Years and Over | | | Total all Ages | | |
|---|---|---|---|---|---|---|---|---|---|---|---|---|---|---|---|---|---|---|---|---|---|
| | Male | Female. | Total. | Male. | Female. | Total. | Male. | Female. | Total. | Male. | Female. | Total. | Male | Female. | Total. | Male. | Female. | Total. | Male. | Female. | Total. |
| Adams township | 47 | 37 | 84 | 45 | 50 | 95 | 59 | 76 | 135 | 17 | 31 | 48 | 155 | 127 | 282 | 103 | 75 | 178 | 426 | 396 | 822 |
| Adel township, exc. of Adel and Dallas Center | 44 | 36 | 80 | 43 | 34 | 77 | 50 | 48 | 98 | 20 | 21 | 41 | 123 | 124 | 247 | 95 | 87 | 182 | 375 | 350 | 725 |
| Adel town | 71 | 75 | 146 | 68 | 51 | 119 | 79 | 107 | 186 | 27 | 29 | 56 | 252 | 247 | 499 | 202 | 217 | 419 | 699 | 726 | 1,425 |
| Dallas Center town | 27 | 34 | 61 | 38 | 35 | 73 | 54 | 65 | 119 | 23 | 28 | 51 | 147 | 145 | 292 | 127 | 133 | 260 | 416 | 440 | 856 |
| Beaver Tp., exc. of Bouton | 33 | 24 | 57 | 40 | 38 | 78 | 58 | 48 | 106 | 26 | 20 | 46 | 115 | 120 | 235 | 76 | 50 | 126 | 348 | 300 | 648 |
| Bouton town | 10 | 10 | 20 | 12 | 14 | 26 | 15 | 17 | 32 | 4 | 9 | 13 | 52 | 34 | 86 | 18 | 9 | 27 | 111 | 93 | 204 |
| Boone township | 32 | 41 | 73 | 54 | 50 | 104 | 69 | 54 | 123 | 18 | 21 | 39 | 135 | 127 | 262 | 89 | 70 | 159 | 397 | 363 | 760 |
| Colfax township | 46 | 41 | 87 | 36 | 30 | 66 | 48 | 68 | 116 | 24 | 11 | 35 | 125 | 112 | 237 | 64 | 54 | 118 | 343 | 316 | 659 |
| Dallas township, exc. of Dawson | 40 | 32 | 72 | 29 | 25 | 54 | 51 | 56 | 107 | 11 | 22 | 33 | 109 | 89 | 198 | 65 | 50 | 115 | 305 | 274 | 579 |
| Dawson town | 21 | 18 | 39 | 18 | 14 | 32 | 17 | 17 | 34 | 12 | 10 | 22 | 42 | 49 | 91 | 47 | 41 | 88 | 157 | 149 | 306 |
| Des Moines Tp., exc. of Woodward | 205 | 207 | 412 | 139 | 141 | 280 | 153 | 137 | 290 | 72 | 54 | 126 | 582 | 389 | 971 | 193 | 109 | 302 | 1,344 | 1,037 | 2,381 |
| Woodward town | 41 | 27 | 68 | 34 | 38 | 72 | 60 | 50 | 110 | 21 | 23 | 44 | 149 | 142 | 291 | 121 | 114 | 235 | 426 | 394 | 820 |
| Grant township, exc. of Granger | 43 | 50 | 93 | 33 | 31 | 64 | 49 | 54 | 103 | 18 | 12 | 30 | 123 | 110 | 233 | 49 | 41 | 90 | 315 | 298 | 613 |
| Granger town | 18 | 8 | 26 | 11 | 14 | 25 | 19 | 14 | 33 | 2 | 6 | 8 | 44 | 67 | 111 | 36 | 36 | 72 | 130 | 145 | 275 |
| Lincoln township | 40 | 42 | 82 | 47 | 30 | 77 | 56 | 53 | 109 | 24 | 24 | 48 | 127 | 106 | 233 | 64 | 58 | 122 | 358 | 313 | 671 |
| Linn township, exc. of Linden | 44 | 38 | 82 | 36 | 49 | 85 | 58 | 47 | 105 | 21 | 18 | 39 | 120 | 101 | 221 | 82 | 57 | 139 | 361 | 310 | 671 |
| Linden town | 11 | 16 | 27 | 13 | 13 | 26 | 28 | 25 | 53 | 3 | 8 | 11 | 42 | 45 | 87 | 56 | 64 | 120 | 153 | 171 | 324 |
| Spring Valley Tp., exc. of Perry | 38 | 39 | 77 | 37 | 35 | 72 | 59 | 44 | 103 | 28 | 17 | 45 | 187 | 123 | 310 | 107 | 74 | 181 | 456 | 332 | 788 |
| Perry city | *216* | *237* | *453* | *236* | *197* | *433* | *347* | *377* | *724* | *137* | *168* | *305* | *1,080* | *1,053* | *2,133* | *710* | *697* | *1,407* | *2,726* | *2,729* | *5,455* |
| Ward 1 | 71 | 78 | 149 | 83 | 72 | 155 | 129 | 129 | 258 | 37 | 45 | 82 | 313 | 310 | 623 | 236 | 236 | 472 | 869 | 870 | 1,739 |
| Ward 2 | 79 | 87 | 166 | 67 | 65 | 132 | 100 | 125 | 225 | 53 | 67 | 120 | 444 | 421 | 865 | 269 | 276 | 545 | 1,012 | 1,041 | 2,053 |
| Ward 3 | 66 | 72 | 138 | 86 | 60 | 146 | 118 | 123 | 241 | 47 | 56 | 103 | 323 | 322 | 645 | 205 | 185 | 390 | 845 | 818 | 1,663 |
| Sugar Grove Tp., exc. of Minburn | 43 | 43 | 86 | 52 | 50 | 102 | 67 | 80 | 147 | 29 | 26 | 55 | 116 | 128 | 244 | 78 | 63 | 141 | 385 | 390 | 775 |
| Minburn town | 20 | 26 | 46 | 25 | 27 | 52 | 24 | 37 | 61 | 18 | 15 | 33 | 60 | 63 | 123 | 57 | 58 | 115 | 204 | 226 | 430 |
| Union township, exc. of Dexter and Redfield | 44 | 45 | 89 | 57 | 49 | 106 | 68 | 64 | 132 | 26 | 18 | 44 | 120 | 146 | 266 | 126 | 97 | 223 | 441 | 419 | 860 |
| Dexter town | 38 | 31 | 69 | 43 | 27 | 70 | 56 | 54 | 110 | 12 | 21 | 33 | 127 | 147 | 274 | 116 | 138 | 254 | 392 | 418 | 810 |
| Redfield town | 28 | 26 | 54 | 25 | 26 | 51 | 47 | 34 | 81 | 14 | 12 | 26 | 114 | 127 | 241 | 106 | 110 | 216 | 334 | 335 | 669 |
| Van Meter township, exc. of De Soto and Van Meter | 39 | 33 | 72 | 27 | 43 | 70 | 60 | 55 | 115 | 22 | 15 | 37 | 117 | 106 | 223 | 77 | 61 | 138 | 342 | 313 | 655 |
| De Soto town | 11 | 9 | 20 | 13 | 11 | 24 | 20 | 23 | 43 | 11 | 9 | 20 | 37 | 52 | 89 | 53 | 49 | 102 | 145 | 153 | 298 |
| Van Meter town | 21 | 22 | 43 | 27 | 31 | 58 | 27 | 30 | 57 | 9 | 12 | 21 | 90 | 75 | 165 | 65 | 63 | 128 | 239 | 233 | 472 |
| Walnut township, exc. of Waukee | 40 | 39 | 79 | 41 | 34 | 75 | 64 | 45 | 109 | 15 | 21 | 36 | 125 | 112 | 237 | 66 | 47 | 113 | 351 | 296 | 649 |
| Waukee town | 11 | 17 | 28 | 17 | 15 | 32 | 30 | 33 | 63 | 6 | 5 | 11 | 58 | 56 | 114 | 52 | 54 | 106 | 174 | 180 | 354 |
| Washington township | 44 | 35 | 79 | 40 | 36 | 76 | 42 | 50 | 92 | 20 | 26 | 46 | 128 | 112 | 240 | 70 | 53 | 123 | 344 | 312 | 656 |
| Total | 1,366 | 1,338 | 2,704 | 1,336 | 1,238 | 2,574 | 1,834 | 1,862 | 3,696 | 690 | 712 | 1,402 | 4,801 | 4,434 | 9,235 | 3,170 | 2,829 | 5,999 | 13,197 | 12,413 | 25,610 |

# DAVIS COUNTY.

## Persons Native Born of Native Parents, Classified by Age.

| Table No. 1 — Townships, Towns, Cities and City Wards | Under 5 Years of Age | | | 5 and Under 10 Years | | | 10 and Under 18 Years | | | 18 and Under 21 Years | | | 21 and Under 45 Years | | | 45 Years and Over | | | Total all Ages | | |
|---|---|---|---|---|---|---|---|---|---|---|---|---|---|---|---|---|---|---|---|---|---|
| | Male. | Female. | Total. | Male. | Female. | Total. | Male. | Female. | Total. | Male. | Female. | Total. | Male. | Female. | Total. | Male. | Female. | Total. | Male. | Female. | Total. |
| Bloomfield city (township) | 70 | 78 | 148 | 87 | 83 | 170 | 148 | 129 | 277 | 43 | 70 | 113 | 348 | 344 | 692 | 338 | 375 | 713 | 1,034 | 1,079 | 2,113 |
| Ward 1 | 19 | 15 | 34 | 19 | 22 | 41 | 58 | 39 | 97 | 18 | 24 | 42 | 92 | 95 | 187 | 101 | 102 | 203 | 307 | 297 | 604 |
| Ward 2 | 20 | 30 | 50 | 37 | 38 | 75 | 49 | 47 | 96 | 13 | 24 | 37 | 136 | 137 | 273 | 125 | 149 | 274 | 380 | 425 | 805 |
| Ward 3 | 31 | 33 | 64 | 31 | 23 | 54 | 41 | 43 | 84 | 12 | 22 | 34 | 120 | 112 | 232 | 112 | 124 | 236 | 347 | 357 | 704 |
| Cleveland township | 26 | 26 | 52 | 27 | 30 | 57 | 44 | 46 | 90 | 15 | 17 | 32 | 96 | 108 | 204 | 90 | 74 | 164 | 298 | 301 | 599 |
| Drakeville Tp., exc. of Drakeville | 9 | 8 | 17 | 11 | 17 | 28 | 24 | 29 | 53 | 8 | 13 | 21 | 31 | 37 | 68 | 26 | 20 | 46 | 109 | 124 | 233 |
| Drakeville town | 16 | 15 | 31 | 11 | 5 | 16 | 21 | 16 | 37 | 4 | 10 | 14 | 38 | 44 | 82 | 39 | 41 | 80 | 129 | 131 | 260 |
| Fabius township | 36 | 35 | 71 | 48 | 34 | 82 | 64 | 48 | 112 | 13 | 24 | 37 | 110 | 107 | 217 | 82 | 64 | 146 | 353 | 312 | 665 |
| Fox River township | 41 | 39 | 80 | 43 | 49 | 92 | 62 | 69 | 131 | 24 | 15 | 39 | 92 | 85 | 177 | 57 | 50 | 107 | 319 | 307 | 626 |
| Grove township | 37 | 41 | 78 | 40 | 41 | 81 | 57 | 48 | 105 | 17 | 10 | 27 | 106 | 102 | 208 | 77 | 74 | 151 | 334 | 316 | 650 |
| Lick Creek township, exc. of Floris | 59 | 47 | 106 | 47 | 48 | 95 | 60 | 54 | 114 | 18 | 23 | 41 | 105 | 110 | 215 | 79 | 54 | 133 | 368 | 336 | 704 |
| Floris town | 12 | 15 | 27 | 9 | 10 | 19 | 13 | 15 | 28 | 3 | 6 | 9 | 36 | 44 | 80 | 30 | 43 | 73 | 103 | 133 | 236 |
| Marion township | 40 | 42 | 82 | 35 | 38 | 73 | 64 | 71 | 135 | 24 | 17 | 41 | 92 | 93 | 185 | 63 | 48 | 111 | 318 | 309 | 627 |
| Perry township | 26 | 29 | 55 | 30 | 29 | 59 | 37 | 45 | 82 | 12 | 15 | 27 | 82 | 72 | 154 | 51 | 54 | 105 | 238 | 244 | 482 |
| Prairie township, exc. of Pulaski | 24 | 22 | 46 | 26 | 13 | 39 | 37 | 27 | 64 | 11 | 14 | 25 | 45 | 30 | 75 | 25 | 22 | 47 | 168 | 128 | 296 |
| Pulaski town | 20 | 18 | 38 | 16 | 10 | 26 | 31 | 22 | 53 | 7 | 6 | 13 | 62 | 56 | 118 | 49 | 52 | 101 | 185 | 164 | 349 |
| Roscoe township | 16 | 19 | 35 | 17 | 23 | 40 | 38 | 18 | 56 | 11 | 3 | 14 | 39 | 43 | 82 | 29 | 25 | 54 | 150 | 131 | 281 |
| Salt Creek township | 40 | 33 | 73 | 40 | 41 | 81 | 61 | 59 | 120 | 28 | 17 | 45 | 101 | 102 | 203 | 96 | 72 | 168 | 366 | 324 | 690 |
| Soap Creek township | 37 | 43 | 80 | 47 | 44 | 91 | 59 | 61 | 120 | 25 | 24 | 49 | 107 | 107 | 214 | 79 | 73 | 152 | 354 | 352 | 706 |
| Union township | 49 | 45 | 94 | 52 | 43 | 95 | 74 | 52 | 126 | 13 | 18 | 31 | 116 | 110 | 226 | 79 | 80 | 159 | 383 | 348 | 731 |
| West Grove township | 37 | 27 | 64 | 46 | 29 | 75 | 61 | 56 | 117 | 16 | 21 | 37 | 128 | 114 | 242 | 84 | 72 | 156 | 372 | 319 | 691 |
| Wyacondah township | 62 | 65 | 127 | 65 | 88 | 153 | 86 | 81 | 167 | 25 | 24 | 49 | 175 | 158 | 333 | 86 | 64 | 150 | 499 | 480 | 979 |
| Total | 657 | 647 | 1,304 | 687 | 675 | 1,372 | 1,041 | 946 | 1,987 | 317 | 347 | 664 | 1,909 | 1,866 | 3,775 | 1,459 | 1,357 | 2,816 | 6,080 | 5,838 | 11,918 |

## Persons Native Born of Foreign or Mixed Parentage, Classified by Age.

| | | | | | | | | | | | | | | | | | | | | | |
|---|---|---|---|---|---|---|---|---|---|---|---|---|---|---|---|---|---|---|---|---|---|
| Bloomfield city (township) | 1 | 1 | 2 | ---- | ---- | ---- | 4 | 3 | 7 | 2 | 7 | 9 | 21 | 31 | 52 | 23 | 35 | 58 | 51 | 77 | 128 |
| Ward 1 | ---- | 1 | 1 | ---- | ---- | ---- | 3 | 2 | 5 | 1 | 2 | 3 | 10 | 11 | 21 | 3 | 10 | 13 | 17 | 26 | 43 |
| Ward 2 | ---- | ---- | ---- | ---- | ---- | ---- | 1 | ---- | 1 | 1 | ---- | 1 | 6 | 8 | 14 | 11 | 16 | 27 | 19 | 24 | 43 |
| Ward 3 | 1 | ---- | 1 | ---- | ---- | ---- | ---- | 1 | 1 | ---- | 5 | 5 | 5 | 12 | 17 | 9 | 9 | 18 | 15 | 27 | 42 |
| Cleveland township | 2 | 2 | 4 | 2 | 1 | 3 | 3 | 8 | 11 | 2 | 1 | 3 | 16 | 12 | 28 | 15 | 11 | 26 | 40 | 35 | 75 |

| | | | | | | | | | | | | | | | | | | | | | |
|---|---|---|---|---|---|---|---|---|---|---|---|---|---|---|---|---|---|---|---|---|---|
| Drakeville Tp., exc. of Drakeville | | | | | | | | | | | | | 1 | 2 | 3 | 6 | 1 | 7 | 7 | 3 | 10 |
| Drakeville town | | | | | | | | | | | | | 1 | 4 | 5 | 3 | 2 | 5 | 4 | 6 | 10 |
| Fabius township | | | | | | | | 1 | 1 | | | | 8 | 6 | 14 | 4 | 4 | 8 | 12 | 11 | 23 |
| Fox River township | | | | 2 | | 2 | 3 | 1 | 4 | | | | 3 | 6 | 9 | 9 | 2 | 11 | 17 | 9 | 26 |
| Grove township | 5 | 6 | 11 | 9 | 6 | 15 | 8 | 8 | 16 | 4 | 1 | 5 | 17 | 22 | 39 | 17 | 11 | 28 | 60 | 54 | 114 |
| Lick Creek township, exc. of Floris | 2 | 3 | 5 | 3 | 1 | 4 | 4 | 7 | 11 | | | | 10 | 7 | 17 | 8 | 9 | 17 | 27 | 27 | 54 |
| Floris town | | | | | 2 | 2 | | 1 | 1 | | | | 3 | | 3 | 6 | 3 | 9 | 9 | 6 | 15 |
| Marion township | | 1 | 1 | 4 | 5 | 9 | 13 | 8 | 21 | 5 | 2 | 7 | 6 | 10 | 16 | 11 | 11 | 22 | 39 | 37 | 76 |
| Perry township | | | | | | | | | | | | | 6 | 7 | 13 | 5 | 4 | 9 | 11 | 11 | 22 |
| Prairie township, exc. of Pulaski | 2 | 2 | 4 | 4 | 3 | 7 | 4 | 4 | 8 | 1 | | 1 | 16 | 12 | 28 | 4 | 8 | 12 | 31 | 29 | 60 |
| Pulaski town | 1 | 2 | 3 | 1 | 5 | 6 | 5 | 7 | 12 | | 2 | 2 | 12 | 13 | 25 | 12 | 16 | 28 | 31 | 45 | 76 |
| Roscoe township | 1 | 3 | 4 | 3 | 5 | 8 | 7 | 5 | 12 | 5 | 4 | 9 | 18 | 15 | 33 | 8 | 6 | 14 | 42 | 38 | 80 |
| Salt Creek township | 1 | | 1 | 1 | 3 | 4 | 2 | 3 | 5 | 1 | 1 | 2 | 12 | 10 | 22 | 5 | 6 | 11 | 22 | 23 | 45 |
| Soap Creek township | | | | | 2 | 2 | 1 | 2 | 3 | | | | 7 | 9 | 16 | 19 | 10 | 29 | 27 | 23 | 50 |
| Union township | | 1 | 1 | 1 | | 1 | 7 | 1 | 8 | 4 | 3 | 7 | 24 | 25 | 49 | 13 | 13 | 26 | 49 | 43 | 92 |
| West Grove township | | | | 1 | 1 | 2 | | 4 | 4 | | 1 | 1 | 5 | 4 | 9 | 3 | 3 | 6 | 9 | 13 | 22 |
| Wyacondah township | | | | | 1 | 1 | 1 | | 1 | | 1 | 1 | 13 | 9 | 22 | 6 | 6 | 12 | 20 | 17 | 37 |
| Total | 15 | 21 | 36 | 31 | 35 | 66 | 62 | 63 | 125 | 24 | 23 | 47 | 199 | 204 | 403 | 177 | 161 | 338 | 508 | 507 | 1,015 |

**Persons Foreign Born, Classified by Age.**

| Townships, Towns, Cities and City Wards | Under 5 Years of Age | | | 5 and Under 10 Years | | | 10 and Under 18 Years | | | 18 and Under 21 Years | | | 21 and Under 45 Years | | | | | 45 Years and Over | | | | | Total all Ages | | |
|---|---|---|---|---|---|---|---|---|---|---|---|---|---|---|---|---|---|---|---|---|---|---|---|---|---|
| | | | | | | | | | | | | | Male | | | Female. | Total. | Male | | | Female. | Total. | | | |
| | Male. | Female. | Total. | Male. | Female. | Total. | Male. | Female. | Total. | Male. | Female. | Total. | Nat. | Un-Nat. | Tot. | | | Nat. | Un-Nat. | Tot. | | | Male. | Female. | Total. |
| Bloomfield city (township) | | | | | | | | | | | | | 1 | | 1 | 4 | 5 | 20 | | 20 | 16 | 36 | 21 | 20 | 41 |
| Ward 1 | | | | | | | | | | | | | | | | 3 | 3 | 11 | | 11 | 9 | 20 | 11 | 12 | 23 |
| Ward 2 | | | | | | | | | | | | | | | | 1 | 1 | 7 | | 7 | 6 | 13 | 7 | 7 | 14 |
| Ward 3 | | | | | | | | | | | | | 1 | | 1 | | 1 | 2 | | 2 | 1 | 3 | 3 | 1 | 4 |
| Cleveland township | | | | | | | | | | | | | 2 | | 2 | 3 | 5 | 7 | 5 | 12 | 4 | 16 | 14 | 7 | 21 |
| Drakeville township, exc. of Drakeville | | | | | | | | | | | | | | | | | | | | | 2 | 2 | 1 | 2 | 3 |
| Drakeville town | | | | | | | | | | | | | 1 | | 1 | | 1 | | | | | | | | |
| Fabius township | | | | | | | | | | | | | | | | | | 2 | | 2 | 2 | 4 | 2 | 2 | 4 |
| Fox River township | | | | | | | | | | | | | | | | 1 | 1 | 1 | | 1 | 1 | 2 | 1 | 2 | 3 |
| Grove township | | | | | | | | | | | | | 4 | | 4 | 6 | 10 | 9 | 2 | 11 | 5 | 16 | 15 | 11 | 26 |
| Lick Creek township, exc. of Floris | | | | | | | | | | | | | 2 | | 2 | 2 | 4 | 4 | | 4 | 2 | 6 | 6 | 4 | 10 |
| Floris town | | | | | | | | | | | | | | | | 1 | 1 | | | | 1 | 1 | | 2 | 2 |
| Marion township | | | | | | | | | | | | | 3 | | 3 | 1 | 4 | 10 | | 10 | 8 | 18 | 13 | 9 | 22 |
| Perry township | | | | | | | | | | | | | | | | | | 3 | | 3 | | 3 | 3 | | 3 |

DAVIS COUNTY—CONTINUED.

**Table No. 1**

| Townships, Towns, Cities and City Wards | Under 5 Years of Age | | | 5 and Under 10 Years | | | 10 and Under 18 Years | | | 18 and Under 21 Years | | | 21 and Under 45 Years | | | | | 45 Years and Over | | | | | Total all Ages | | |
|---|---|---|---|---|---|---|---|---|---|---|---|---|---|---|---|---|---|---|---|---|---|---|---|---|---|
| | | | | | | | | | | | | | Male | | | | | Male | | | | | | | |
| | Male. | Female. | Total. | Male. | Female. | Total. | Male. | Female. | Total. | Male. | Female. | Total. | Nat. | Un-Nat. | Tot. | Female. | Total. | Nat. | Un-Nat. | Tot. | Female. | Total. | Male. | Female. | Total. |
| Prairie township, exc. of Pulaski | 1 | | 1 | | | | | | | | | | | | | 4 | 4 | 2 | | 2 | 2 | 4 | 3 | 6 | 9 |
| Pulaski town | | | | | | | | | | 2 | | 2 | 3 | 3 | 6 | 3 | 9 | 10 | | 10 | 10 | 20 | 18 | 13 | 31 |
| Roscoe township | | | | | | | | | | | | | 1 | | 1 | 3 | 4 | 8 | 1 | 9 | 6 | 15 | 10 | 9 | 19 |
| Salt Creek township | | | | | | | | | | | | | 1 | | 1 | 1 | 2 | 1 | | 1 | 2 | 3 | 2 | 3 | 5 |
| Soap Creek township | | | | | | | | | | | | | | | | | | 2 | | 2 | 3 | 5 | 2 | 3 | 5 |
| Union township | | | | | | | | | | | | | 2 | | 2 | 1 | 3 | 14 | | 14 | 10 | 24 | 16 | 11 | 27 |
| West Grove township | | | | | | | | | | | | | | | | 2 | 2 | 5 | | 5 | | 5 | 5 | 2 | 7 |
| Wyacondah township | | | | | | | | | | | | | | | | | | 4 | | 4 | 2 | 6 | 4 | 2 | 6 |
| Total | 1 | | 1 | | | | | | | 2 | | 2 | 20 | 3 | 23 | 32 | 55 | 102 | 8 | 110 | 76 | 186 | 136 | 108 | 244 |

**Total Persons of All Nativities, Classified by Age.**

| Townships, Towns, Cities and City Wards | Under 5 Years of Age | | | 5 and Under 10 Years | | | 10 and Under 18 Years | | | 18 and Under 21 Years | | | 21 and Under 45 Years | | | 45 Years and Over | | | Total all Ages | | |
|---|---|---|---|---|---|---|---|---|---|---|---|---|---|---|---|---|---|---|---|---|---|
| | Male. | Female. | Total. | Male. | Female. | Total. | Male. | Female. | Total. | Male. | Female. | Total. | Male. | Female. | Total. | Male. | Female. | Total. | Male. | Female. | Total. |
| Bloomfield city (township) | 71 | 79 | 150 | 87 | 83 | 170 | 152 | 132 | 284 | 45 | 77 | 122 | 370 | 379 | 749 | 381 | 426 | 807 | 1,106 | 1,176 | 2,282 |
| Ward 1 | 19 | 16 | 35 | 19 | 22 | 41 | 61 | 41 | 102 | 19 | 26 | 45 | 102 | 109 | 211 | 115 | 121 | 236 | 335 | 335 | 670 |
| Ward 2 | 20 | 30 | 50 | 37 | 38 | 75 | 50 | 47 | 97 | 14 | 24 | 38 | 142 | 146 | 288 | 143 | 171 | 314 | 406 | 456 | 862 |
| Ward 3 | 32 | 33 | 65 | 31 | 23 | 54 | 41 | 44 | 85 | 12 | 27 | 39 | 126 | 124 | 250 | 123 | 134 | 257 | 365 | 385 | 750 |
| Cleveland township | 28 | 28 | 56 | 29 | 31 | 60 | 47 | 54 | 101 | 17 | 18 | 35 | 114 | 123 | 237 | 117 | 89 | 206 | 352 | 343 | 695 |
| Drakeville Tp., exc. of Drakeville | 9 | 8 | 17 | 11 | 17 | 28 | 24 | 29 | 53 | 8 | 13 | 21 | 32 | 39 | 71 | 32 | 21 | 53 | 116 | 127 | 243 |
| Drakeville town | 16 | 15 | 31 | 11 | 5 | 16 | 21 | 16 | 37 | 4 | 10 | 14 | 40 | 48 | 88 | 42 | 45 | 87 | 134 | 139 | 273 |
| Fabius township | 36 | 35 | 71 | 48 | 34 | 82 | 64 | 49 | 113 | 13 | 24 | 37 | 118 | 113 | 231 | 88 | 70 | 158 | 367 | 325 | 692 |
| Fox River township | 41 | 39 | 80 | 45 | 49 | 94 | 65 | 70 | 135 | 24 | 15 | 39 | 95 | 92 | 187 | 67 | 53 | 120 | 337 | 318 | 655 |
| Grove township | 42 | 47 | 89 | 49 | 47 | 96 | 65 | 56 | 121 | 21 | 11 | 32 | 127 | 130 | 257 | 105 | 90 | 195 | 409 | 381 | 790 |
| Lick Creek Tp., exc. of Floris | 61 | 50 | 111 | 50 | 49 | 99 | 64 | 61 | 125 | 18 | 23 | 41 | 117 | 119 | 236 | 91 | 65 | 156 | 401 | 367 | 768 |
| Floris town | 12 | 15 | 27 | 9 | 12 | 21 | 13 | 16 | 29 | 3 | 6 | 9 | 39 | 45 | 84 | 36 | 47 | 83 | 112 | 141 | 253 |

| | | | | | | | | | | | | | | | | | | | | |
|---|---|---|---|---|---|---|---|---|---|---|---|---|---|---|---|---|---|---|---|---|
| Marion township | 40 | 43 | 83 | 39 | 43 | 82 | 77 | 79 | 156 | 29 | 19 | 48 | 101 | 104 | 205 | 84 | 67 | 151 | 370 | 355 | 725 |
| Perry township | 26 | 29 | 55 | 30 | 29 | 59 | 37 | 45 | 82 | 12 | 15 | 27 | 88 | 79 | 167 | 59 | 58 | 117 | 252 | 255 | 507 |
| Prairie township, exc. of Pulaski | 27 | 24 | 51 | 30 | 16 | 46 | 41 | 31 | 72 | 12 | 14 | 26 | 61 | 46 | 107 | 31 | 32 | 63 | 202 | 163 | 365 |
| Pulaski town | 21 | 20 | 41 | 17 | 15 | 32 | 36 | 29 | 65 | 9 | 8 | 17 | 80 | 72 | 152 | 71 | 78 | 149 | 234 | 222 | 456 |
| Roscoe township | 17 | 22 | 39 | 20 | 28 | 48 | 45 | 23 | 68 | 16 | 7 | 23 | 58 | 61 | 119 | 46 | 37 | 83 | 202 | 178 | 380 |
| Salt Creek township | 41 | 33 | 74 | 41 | 44 | 85 | 63 | 62 | 125 | 29 | 18 | 47 | 114 | 113 | 227 | 102 | 80 | 182 | 390 | 350 | 740 |
| Soap Creek township | 37 | 43 | 80 | 47 | 46 | 93 | 60 | 63 | 123 | 25 | 24 | 49 | 114 | 116 | 230 | 100 | 86 | 186 | 383 | 378 | 761 |
| Union township | 49 | 46 | 95 | 53 | 43 | 96 | 81 | 53 | 134 | 17 | 21 | 38 | 142 | 136 | 278 | 106 | 103 | 209 | 448 | 402 | 850 |
| West Grove township | 37 | 27 | 64 | 47 | 30 | 77 | 61 | 60 | 121 | 16 | 22 | 38 | 133 | 120 | 253 | 92 | 75 | 167 | 386 | 334 | 720 |
| Wyacondah township | 62 | 65 | 127 | 65 | 89 | 154 | 87 | 81 | 168 | 25 | 25 | 50 | 188 | 167 | 355 | 96 | 72 | 168 | 523 | 499 | 1,022 |
| Total | 673 | 668 | 1,341 | 728 | 710 | 1,438 | 1,103 | 1,009 | 2,112 | 343 | 370 | 713 | 2,131 | 2,102 | 4,233 | 1,746 | 1,594 | 3,340 | 6,724 | 6,453 | 13,177 |

## DECATUR COUNTY.

**Persons Native Born of Native Parents, Classified by Age.**

| Townships, Towns, Cities and City Wards | Under 5 Years of Age | | | 5 and Under 10 Years | | | 10 and Under 18 Years | | | 18 and Under 21 Years | | | 21 and Under 45 Years | | | 45 Years and Over | | | Total all Ages | | |
|---|---|---|---|---|---|---|---|---|---|---|---|---|---|---|---|---|---|---|---|---|---|
| | Male. | Female. | Total. | Male. | Female. | Total. | Male. | Female. | Total. | Male. | Female. | Total. | Male. | Female. | Total. | Male. | Female. | Total. | Male. | Female. | Total. |
| Bloomington township | 51 | 48 | 99 | 57 | 41 | 98 | 55 | 44 | 99 | 11 | 14 | 25 | 95 | 86 | 181 | 42 | 29 | 71 | 311 | 262 | 573 |
| Burrell Tp., exc. of Davis City | 47 | 37 | 84 | 47 | 43 | 90 | 78 | 46 | 124 | 21 | 21 | 42 | 106 | 90 | 196 | 63 | 47 | 110 | 362 | 284 | 646 |
| Davis City town | 36 | 26 | 62 | 34 | 33 | 67 | 51 | 45 | 96 | 17 | 26 | 43 | 81 | 85 | 166 | 85 | 85 | 170 | 304 | 300 | 604 |
| Center township | 29 | 42 | 71 | 40 | 39 | 79 | 86 | 65 | 151 | 29 | 15 | 44 | 92 | 101 | 193 | 82 | 68 | 150 | 358 | 330 | 688 |
| Decatur Tp., exc. of Decatur City | 25 | 21 | 46 | 45 | 28 | 73 | 51 | 58 | 109 | 16 | 8 | 24 | 69 | 64 | 133 | 49 | 47 | 96 | 255 | 226 | 481 |
| Decatur City town | 16 | 13 | 29 | 13 | 19 | 32 | 20 | 19 | 39 | 7 | 12 | 19 | 50 | 51 | 101 | 47 | 55 | 102 | 153 | 169 | 322 |
| Eden township | 47 | 53 | 100 | 43 | 52 | 95 | 71 | 60 | 131 | 23 | 23 | 46 | 123 | 118 | 241 | 107 | 87 | 194 | 414 | 393 | 807 |
| Fayette township, exc. of Lamoni | 22 | 17 | 39 | 25 | 24 | 49 | 40 | 34 | 74 | 16 | 12 | 28 | 53 | 50 | 103 | 36 | 24 | 60 | 192 | 161 | 353 |
| Lamoni town | 76 | 61 | 137 | 82 | 75 | 157 | 131 | 125 | 256 | 36 | 57 | 93 | 174 | 204 | 378 | 135 | 182 | 317 | 634 | 704 | 1,338 |
| Franklin township, exc. of Weldon | 43 | 27 | 70 | 33 | 33 | 66 | 48 | 46 | 94 | 14 | 14 | 28 | 96 | 93 | 189 | 45 | 40 | 85 | 279 | 253 | 532 |
| Weldon town | 11 | 9 | 20 | 6 | 10 | 16 | 16 | 27 | 43 | 9 | 13 | 22 | 36 | 46 | 82 | 39 | 43 | 82 | 117 | 148 | 265 |
| Garden Grove township, exc. of Garden Grove and Le Roy | 23 | 35 | 58 | 35 | 22 | 57 | 46 | 39 | 85 | 17 | 10 | 27 | 78 | 81 | 159 | 38 | 30 | 68 | 237 | 217 | 454 |
| Garden Grove town | 28 | 25 | 53 | 33 | 38 | 71 | 48 | 59 | 107 | 23 | 27 | 50 | 96 | 117 | 213 | 106 | 94 | 200 | 334 | 360 | 694 |
| Le Roy town | 16 | 16 | 32 | 13 | 9 | 22 | 18 | 19 | 37 | 6 | 6 | 12 | 32 | 32 | 64 | 24 | 18 | 42 | 109 | 100 | 209 |
| Grand River township | 31 | 17 | 48 | 21 | 23 | 44 | 45 | 34 | 79 | 17 | 8 | 25 | 68 | 69 | 137 | 31 | 17 | 48 | 213 | 168 | 381 |
| Hamilton Tp., exc. of Pleasanton | 25 | 29 | 54 | 41 | 33 | 74 | 49 | 38 | 87 | 9 | 17 | 26 | 78 | 68 | 146 | 54 | 39 | 93 | 256 | 224 | 480 |
| Pleasanton town | 17 | 10 | 27 | 14 | 9 | 23 | 22 | 24 | 46 | 12 | 9 | 21 | 41 | 41 | 82 | 24 | 34 | 58 | 130 | 127 | 257 |

DECATUR COUNTY—CONTINUED.

| Table No. 1 | Under 5 Years of Age | | | 5 and Under 10 Years | | | 10 and Under 18 Years | | | 18 and Under 21 Years | | | 21 and Under 45 Years | | | 45 Years and Over | | | Total all Ages | | |
|---|---|---|---|---|---|---|---|---|---|---|---|---|---|---|---|---|---|---|---|---|---|
| Townships, Towns, Cities and City Wards | Male. | Female. | Total. | Male. | Female. | Total. | Male. | Female. | Total. | Male. | Female. | Total. | Male. | Female. | Total. | Male. | Female. | Total. | Male. | Female. | Total. |
| High Point township | 54 | 36 | 90 | 34 | 41 | 75 | 53 | 45 | 98 | 12 | 20 | 32 | 97 | 88 | 185 | 58 | 40 | 98 | 308 | 270 | 578 |
| Leon city (township) | *100* | *109* | *209* | *112* | *109* | *221* | *151* | *154* | *305* | *44* | *47* | *91* | *308* | *364* | *672* | *267* | *250* | *517* | *982* | *1,033* | *2,015* |
| Ward 1 | 38 | 37 | 75 | 38 | 30 | 68 | 50 | 48 | 98 | 11 | 15 | 26 | 101 | 108 | 209 | 94 | 97 | 191 | 332 | 335 | 667 |
| Ward 2 | 27 | 26 | 53 | 21 | 35 | 56 | 41 | 36 | 77 | 13 | 12 | 25 | 93 | 104 | 197 | 63 | 48 | 111 | 258 | 261 | 519 |
| Ward 3 | 35 | 46 | 81 | 53 | 44 | 97 | 60 | 70 | 130 | 20 | 20 | 40 | 114 | 152 | 266 | 110 | 105 | 215 | 392 | 437 | 829 |
| Long Creek Tp., exc. of Van Wert | 66 | 43 | 109 | 40 | 42 | 82 | 70 | 41 | 111 | 17 | 20 | 37 | 101 | 95 | 196 | 67 | 42 | 109 | 361 | 283 | 644 |
| Van Wert town | 32 | 27 | 59 | 29 | 17 | 46 | 19 | 28 | 47 | 15 | 10 | 25 | 62 | 66 | 128 | 65 | 73 | 138 | 222 | 221 | 443 |
| Morgan township | 40 | 44 | 84 | 29 | 34 | 63 | 56 | 34 | 90 | 12 | 12 | 24 | 87 | 94 | 181 | 65 | 41 | 96 | 279 | 259 | 538 |
| New Buda Tp., exc. of Davis City | 18 | 42 | 60 | 29 | 27 | 56 | 32 | 33 | 65 | 12 | 18 | 30 | 54 | 61 | 115 | 53 | 28 | 81 | 198 | 209 | 407 |
| Richland Tp., exc. of Grand River | 59 | 53 | 112 | 58 | 57 | 115 | 75 | 62 | 137 | 23 | 17 | 40 | 110 | 111 | 221 | 88 | 65 | 153 | 413 | 365 | 778 |
| Grand River town | 19 | 21 | 40 | 18 | 14 | 32 | 13 | 25 | 38 | 4 | 8 | 12 | 60 | 50 | 110 | 32 | 40 | 72 | 146 | 158 | 304 |
| Woodland township | 56 | 41 | 97 | 46 | 37 | 83 | 56 | 59 | 115 | 27 | 22 | 49 | 110 | 89 | 199 | 59 | 49 | 108 | 354 | 297 | 651 |
| Total | 987 | 902 | 1,889 | 977 | 909 | 1,886 | 1,400 | 1,263 | 2,663 | 449 | 466 | 915 | 2,357 | 2,414 | 4,771 | 1,751 | 1,567 | 3,318 | 7,921 | 7,521 | 15,442 |

**Persons Native Born of Foreign or Mixed Parentage, Classified by Age.**

| | | | | | | | | | | | | | | | | | | | | | |
|---|---|---|---|---|---|---|---|---|---|---|---|---|---|---|---|---|---|---|---|---|---|
| Bloomington township | 5 | 1 | 6 | 2 | 2 | 4 | 7 | 2 | 9 | 5 | 2 | 7 | 20 | 21 | 41 | 4 | 7 | 11 | 43 | 35 | 78 |
| Burrell township, exc. of Davis City | 3 | 2 | 5 | ----- | 1 | 1 | ----- | 1 | 1 | ----- | 1 | 1 | 3 | 6 | 9 | 9 | 5 | 14 | 15 | 16 | 31 |
| Davis City town | ----- | ----- | ----- | 1 | ----- | 1 | 2 | 2 | 4 | ----- | 2 | 2 | 3 | 5 | 8 | 6 | 8 | 14 | 12 | 17 | 29 |
| Center township | ----- | ----- | ----- | ----- | ----- | ----- | 1 | ----- | 1 | ----- | ----- | ----- | 2 | 5 | 7 | 8 | 9 | 17 | 11 | 14 | 25 |
| Decatur Tp., exc. of Decatur City | ----- | ----- | ----- | ----- | ----- | ----- | 1 | 1 | 2 | ----- | ----- | ----- | 6 | 12 | 18 | 9 | 5 | 14 | 16 | 18 | 34 |
| Decatur City town | ----- | ----- | ----- | ----- | 2 | 2 | 1 | ----- | 1 | ----- | ----- | ----- | 6 | 3 | 9 | 1 | 2 | 3 | 8 | 7 | 15 |
| Eden township | 1 | ----- | 1 | ----- | ----- | ----- | 1 | 1 | 2 | 1 | ----- | 1 | 11 | 11 | 22 | 8 | 10 | 18 | 22 | 22 | 44 |
| Fayette township, exc. of Lamoni | ----- | 1 | 1 | ----- | ----- | ----- | 4 | 1 | 5 | 3 | 1 | 4 | 13 | 18 | 31 | 9 | 5 | 14 | 29 | 26 | 55 |
| Lamoni town | 3 | 5 | 8 | 7 | 5 | 12 | 15 | 20 | 35 | 10 | 6 | 16 | 60 | 61 | 121 | 58 | 57 | 115 | 153 | 154 | 307 |
| Franklin township, exc. of Weldon | 2 | 3 | 5 | ----- | 4 | 4 | 5 | 7 | 12 | 4 | 1 | 5 | 12 | 14 | 26 | 8 | 8 | 16 | 31 | 37 | 68 |
| Weldon town | ----- | ----- | ----- | ----- | 1 | 1 | 1 | 1 | 2 | ----- | 2 | 2 | 3 | 4 | 7 | 7 | 3 | 10 | 11 | 11 | 22 |
| Garden Grove township, exc. of Garden Grove and Le Roy | 2 | 1 | 3 | 3 | 3 | 6 | 9 | 3 | 12 | 2 | 1 | 3 | 13 | 7 | 20 | 7 | 9 | 16 | 36 | 24 | 60 |
| Garden Grove town | 1 | ----- | 1 | ----- | ----- | ----- | ----- | 1 | 1 | ----- | 1 | 1 | 7 | 5 | 12 | 14 | 11 | 25 | 22 | 18 | 40 |
| Le Roy town | ----- | ----- | ----- | ----- | ----- | ----- | ----- | ----- | ----- | ----- | ----- | ----- | ----- | 4 | 4 | 4 | 3 | 7 | 4 | 7 | 11 |
| Grand River township | ----- | ----- | ----- | 3 | 1 | 4 | ----- | 2 | 2 | ----- | 1 | 1 | 15 | 7 | 22 | 11 | 9 | 20 | 29 | 20 | 49 |
| Hamilton Tp., exc. of Pleasanton | 1 | ----- | 1 | 4 | 6 | 10 | 19 | 3 | 22 | 2 | 2 | 4 | 9 | 14 | 23 | 4 | 11 | 15 | 39 | 36 | 75 |
| Pleasanton town | ----- | ----- | ----- | ----- | ----- | ----- | ----- | ----- | ----- | ----- | 1 | 1 | 2 | 2 | 4 | 3 | ----- | 3 | 5 | 3 | 8 |

| | | | | | | | | | | | | | | | | | | | | | |
|---|---|---|---|---|---|---|---|---|---|---|---|---|---|---|---|---|---|---|---|---|---|
| High Point township | 1 | 1 | 2 | | 1 | 1 | | 2 | 2 | 1 | | 1 | 5 | 9 | 14 | 9 | 5 | 14 | 10 | 15 | 34 |
| Leon city (township) | | | | 1 | 4 | 5 | 9 | 5 | 14 | | 4 | 4 | 26 | 34 | 60 | 30 | 37 | 67 | 66 | 84 | 150 |
| Ward 1 | | | | | 3 | 3 | 4 | 3 | 7 | | 1 | 1 | 10 | 11 | 21 | 7 | 11 | 18 | 21 | 29 | 50 |
| Ward 2 | | | | 1 | | 1 | 1 | | 1 | | 3 | 3 | 5 | 5 | 10 | 12 | 14 | 26 | 19 | 22 | 41 |
| Ward 3 | | | | | 1 | 1 | 4 | 2 | 6 | | | | 11 | 18 | 29 | 11 | 12 | 23 | 26 | 33 | 59 |
| Long Creek Tp., exc. of Van Wert | 1 | 1 | 2 | 1 | 3 | 4 | | 4 | 4 | | 1 | 1 | 7 | 10 | 17 | 10 | 6 | 16 | 19 | 25 | 44 |
| Van Wert town | 1 | | 1 | | | | | | | | | | 6 | 5 | 11 | 6 | 5 | 11 | 13 | 10 | 23 |
| Morgan township | | | | | | | | | | 1 | | 1 | 2 | 1 | 3 | 4 | 2 | 6 | 7 | 3 | 10 |
| New Buda Tp., exc. of Davis City | 1 | | 1 | | 4 | 4 | 4 | 3 | 7 | | | | 10 | 6 | 16 | 9 | 5 | 14 | 24 | 18 | 42 |
| Richland Tp., exc. of Grand River | | | | | | | | 1 | 1 | | 1 | 1 | 11 | 1 | 12 | 7 | 20 | 27 | 18 | 23 | 41 |
| Grand River town | 2 | 1 | 3 | 3 | 3 | 6 | 1 | 4 | 5 | 1 | 1 | 2 | 6 | 4 | 10 | 14 | 6 | 20 | 27 | 19 | 46 |
| Woodland township | 2 | 2 | 4 | 2 | 1 | 3 | 4 | | 4 | 1 | 1 | 2 | 13 | 5 | 18 | 8 | 8 | 16 | 30 | 17 | 47 |
| Total | 26 | 18 | 44 | 27 | 41 | 68 | 84 | 64 | 148 | 31 | 29 | 60 | 271 | 274 | 545 | 267 | 256 | 523 | 706 | 682 | 1,388 |

**Persons Foreign Born, Classified by Age.**

| Townships, Towns, Cities and City Wards | Under 5 Years of Age | | | 5 and Under 10 Years | | | 10 and Under 18 Years | | | 18 and Under 21 Years | | | 21 and Under 45 Years | | | | | 45 Years and Over | | | | | Total all Ages | | |
|---|---|---|---|---|---|---|---|---|---|---|---|---|---|---|---|---|---|---|---|---|---|---|---|---|---|
| | | | | | | | | | | | | | Male | | | | | Male | | | | | | | |
| | Male. | Female. | Total. | Male. | Female. | Total. | Male. | Female. | Total. | Male. | Female. | Total. | Nat. | Un-Nat. | Tot. | Female. | Total. | Nat. | Un-Nat. | Tot. | Female. | Total. | Male. | Female. | Total. |
| Bloomington township | | | | | | | | | | | | | 1 | | 1 | | 1 | 6 | | 6 | 3 | 9 | 7 | 3 | 10 |
| Burrell township, exc. of Davis City | | | | | | | | | | | | | | | | 3 | 3 | [illegible] | | 2 | | 2 | 2 | 3 | 5 |
| Davis City town | | | | | | | | | | | | | | | | | | 1 | | 1 | 2 | 3 | 1 | 2 | 3 |
| Center township | | | | | | | | | | | | | | | | 1 | 1 | | | | 1 | 1 | | 2 | 2 |
| Decatur township, exc. of Decatur City | | | | | | | 1 | 2 | 3 | | 1 | 1 | | 1 | 1 | 1 | 2 | 3 | 1 | 4 | 1 | 5 | 6 | 5 | 11 |
| Decatur City town | | | | | | | | | | | | | 1 | | 1 | 1 | 2 | 1 | | 1 | 1 | 2 | 2 | 2 | 4 |
| Eden township | | | | | | | | | | | | | 1 | | 1 | | 1 | 4 | 1 | 5 | 2 | 7 | 6 | 2 | 8 |
| Fayette township, exc. of Lamoni | | | | | | | | | | | | | 1 | | 1 | | 1 | 4 | | 4 | 5 | 9 | 5 | 5 | 10 |
| Lamoni town | | | | 2 | | 2 | 1 | 2 | 3 | 2 | 2 | 4 | 6 | 2 | 8 | 9 | 17 | 49 | 8 | 57 | 50 | 107 | 70 | 63 | 133 |
| Franklin township, exc. of Weldon | | | | | | | | | | | | | 2 | 1 | 3 | | 3 | 7 | | 7 | 2 | 9 | 10 | 2 | 12 |
| Weldon town | | | | | | | | | | | | | | | | | | 1 | | 1 | 1 | 2 | 1 | 1 | 2 |
| Garden Grove township, exc. of Garden Grove and Le Roy | | | | | | | | | | | | | 2 | 1 | 3 | 2 | 5 | 6 | | 6 | 4 | 10 | 9 | 6 | 15 |
| Garden Grove town | | | | | | | | | | | | | 2 | | 2 | | 2 | 3 | | 3 | 2 | 5 | 5 | 2 | 7 |
| Le Roy town | | | | | | | | | | | | | | | | | | 1 | | 1 | | 1 | 1 | | 1 |
| Grand River township | | | | | | | | | | | | | 2 | | 2 | | 2 | 2 | | 2 | 1 | 3 | 4 | 1 | 5 |
| Hamilton township, exc. of Pleasanton | | | | | | | | | | | | | | | | | | 2 | | 2 | 3 | 5 | 2 | 3 | 5 |
| Pleasanton town | | | | | | | | | | | | | | | | | | | | | | | | | |

DECATUR COUNTY—CONTINUED.

**Table No. 1**

| Townships, Towns, Cities and City Wards | Under 5 Years of Age | | | 5 and Under 10 Years | | | 10 and Under 18 Years | | | 18 and Under 21 Years | | | 21 and Under 45 Years | | | | | 45 Years and Over | | | | | Total all Ages | | |
|---|---|---|---|---|---|---|---|---|---|---|---|---|---|---|---|---|---|---|---|---|---|---|---|---|---|
| | | | | | | | | | | | | | Male | | | | | Male | | | | | | | |
| | Male. | Female. | Total. | Male. | Female. | Total. | Male. | Female. | Total. | Male. | Female. | Total. | Nat. | Un-Nat. | Tot. | Female. | Total. | Nat. | Un-Nat. | Tot. | Female. | Total. | Male. | Female. | Total. |
| High Point township | --- | --- | --- | --- | --- | --- | --- | --- | --- | --- | --- | --- | 2 | --- | 2 | 1 | 3 | 1 | --- | 1 | 3 | 4 | 3 | 4 | 7 |
| Leon city (township) | --- | 2 | 2 | --- | --- | --- | --- | --- | --- | --- | 1 | 1 | --- | --- | --- | 3 | 3 | 21 | --- | 21 | 7 | 28 | 21 | 13 | 34 |
| Ward 1 | --- | --- | --- | --- | --- | --- | --- | --- | --- | --- | --- | --- | --- | --- | --- | 3 | 3 | 8 | --- | 8 | 2 | 10 | 8 | 5 | 13 |
| Ward 2 | --- | 2 | 2 | --- | --- | --- | --- | --- | --- | --- | --- | --- | --- | --- | --- | --- | --- | 4 | --- | 4 | 2 | 6 | 4 | 4 | 8 |
| Ward 3 | --- | --- | --- | --- | --- | --- | --- | --- | --- | --- | 1 | 1 | --- | --- | --- | --- | --- | 9 | --- | 9 | 3 | 12 | 9 | 4 | 13 |
| Long Creek township, exc. of Van Wert | --- | --- | --- | --- | --- | --- | --- | --- | --- | --- | --- | --- | 2 | --- | 2 | 3 | 5 | 3 | --- | 3 | 1 | 4 | 5 | 4 | 9 |
| Van Wert town | --- | --- | --- | --- | --- | --- | --- | --- | --- | --- | --- | --- | 1 | --- | 1 | --- | 1 | 2 | --- | 2 | --- | 2 | 3 | --- | 3 |
| Morgan township | --- | --- | --- | --- | --- | --- | --- | --- | --- | --- | --- | --- | --- | --- | --- | --- | --- | 1 | --- | 1 | --- | 1 | 1 | --- | 1 |
| New Buda township, exc. of Davis City | --- | --- | --- | --- | --- | --- | --- | --- | --- | --- | --- | --- | 1 | --- | 1 | --- | 1 | --- | --- | --- | 2 | 2 | 1 | 2 | 3 |
| Richland township, exc. of Grand River | --- | --- | --- | --- | --- | --- | --- | --- | --- | --- | --- | --- | --- | --- | --- | 2 | 2 | 4 | --- | 4 | 1 | 5 | 4 | 3 | 7 |
| Grand River town | --- | --- | --- | --- | --- | --- | --- | --- | --- | --- | --- | --- | --- | --- | --- | 4 | 4 | 5 | --- | 5 | 4 | 9 | 5 | 8 | 13 |
| Woodland township | --- | --- | --- | --- | --- | --- | --- | --- | --- | --- | --- | --- | 1 | --- | 1 | 1 | 2 | 4 | --- | 4 | 2 | 6 | 5 | 3 | 8 |
| Total | --- | 2 | 2 | 2 | --- | 2 | 2 | 4 | 6 | 2 | 4 | 6 | 25 | 5 | 30 | 31 | 61 | 133 | 10 | 143 | 98 | 241 | 179 | 139 | 318 |

**Total Persons of All Nativities, Classified by Age.**

| Townships, Towns, Cities and City Wards | Under 5 Years of Age | | | 5 and Under 10 Years | | | 10 and Under 18 Years | | | 18 and Under 21 Years | | | 21 and Under 45 Years | | | 45 Years and Over | | | Total all Ages | | |
|---|---|---|---|---|---|---|---|---|---|---|---|---|---|---|---|---|---|---|---|---|---|
| | Male. | Female. | Total. | Male. | Female. | Total. | Male. | Female. | Total. | Male. | Female. | Total. | Male. | Female. | Total. | Male. | Female. | Total. | Male. | Female. | Total. |
| Bloomington township | 56 | 49 | 105 | 59 | 43 | 102 | 62 | 46 | 108 | 16 | 16 | 32 | 116 | 107 | 223 | 52 | 39 | 91 | 361 | 300 | 661 |
| Burrell Tp., exc. of Davis City | 50 | 39 | 89 | 47 | 44 | 91 | 78 | 47 | 125 | 21 | 22 | 43 | 109 | 99 | 208 | 74 | 52 | 126 | 379 | 303 | 682 |
| Davis City town | 36 | 26 | 62 | 35 | 33 | 68 | 53 | 47 | 100 | 17 | 28 | 45 | 84 | 90 | 174 | 92 | 95 | 187 | 317 | 319 | 636 |
| Center township | 29 | 42 | 71 | 40 | 39 | 79 | 87 | 65 | 152 | 29 | 15 | 44 | 94 | 107 | 201 | 90 | 78 | 168 | 369 | 346 | 715 |
| Decatur Tp., exc. of Decatur City | 25 | 21 | 46 | 46 | 28 | 73 | 53 | 61 | 114 | 16 | 9 | 25 | 76 | 77 | 153 | 62 | 53 | 115 | 277 | 249 | 526 |
| Decatur City town | 16 | 13 | 29 | 13 | 21 | 34 | 21 | 19 | 40 | 7 | 12 | 19 | 57 | 55 | 112 | 49 | 58 | 107 | 163 | 178 | 341 |
| Eden township | 48 | 53 | 101 | 43 | 52 | 95 | 72 | 61 | 133 | 24 | 23 | 47 | 135 | 129 | 264 | 120 | 99 | 219 | 442 | 417 | 859 |
| Fayette township, exc. of Lamoni | 22 | 18 | 40 | 25 | 24 | 49 | 44 | 35 | 79 | 19 | 13 | 32 | 67 | 68 | 135 | 49 | 34 | 83 | 226 | 192 | 418 |
| Lamoni town | 79 | 66 | 145 | 91 | 80 | 171 | 147 | 147 | 294 | 48 | 65 | 113 | 242 | 274 | 516 | 250 | 289 | 539 | 857 | 921 | 1,778 |

| | | | | | | | | | | | | | | | | | | | | | | |
|---|---|---|---|---|---|---|---|---|---|---|---|---|---|---|---|---|---|---|---|---|---|---|
| Franklin Tp., exc. of Weldon | 45 | 30 | 75 | 33 | 37 | 70 | 53 | 53 | 106 | 18 | 15 | 33 | 111 | 107 | 218 | 60 | 50 | 110 | 320 | 292 | 612 |
| Weldon town | 11 | 9 | 20 | 6 | 11 | 17 | 17 | 28 | 45 | 9 | 15 | 24 | 39 | 50 | 89 | 47 | 47 | 94 | 129 | 160 | 289 |
| Garden Grove township, exc. of Garden Grove and Le Roy | 25 | 36 | 61 | 38 | 25 | 63 | 55 | 42 | 97 | 19 | 11 | 30 | 94 | 90 | 184 | 51 | 43 | 94 | 282 | 247 | 529 |
| Garden Grove town | 29 | 25 | 54 | 33 | 38 | 71 | 48 | 60 | 108 | 23 | 28 | 51 | 105 | 122 | 227 | 123 | 107 | 230 | 361 | 380 | 741 |
| Le Roy town | 16 | 16 | 32 | 13 | 9 | 22 | 18 | 19 | 37 | 6 | 6 | 12 | 32 | 36 | 68 | 29 | 21 | 50 | 114 | 107 | 221 |
| Grand River township | 31 | 17 | 48 | 24 | 24 | 48 | 45 | 36 | 81 | 17 | 9 | 26 | 85 | 76 | 161 | 44 | 27 | 71 | 246 | 189 | 435 |
| Hamilton Tp., exc. of Pleasanton | 26 | 29 | 55 | 45 | 39 | 84 | 68 | 41 | 109 | 11 | 19 | 30 | 87 | 82 | 169 | 60 | 53 | 113 | 297 | 263 | 560 |
| Pleasanton town | 17 | 10 | 27 | 14 | 9 | 23 | 22 | 24 | 46 | 12 | 10 | 22 | 43 | 43 | 86 | 27 | 34 | 61 | 135 | 130 | 265 |
| High Point township | 55 | 37 | 92 | 34 | 42 | 76 | 53 | 47 | 100 | 13 | 20 | 33 | 104 | 98 | 202 | 68 | 48 | 116 | 327 | 292 | 619 |
| Leon city (township) | *100* | *111* | *211* | *113* | *113* | *226* | *160* | *159* | *319* | *44* | *52* | *96* | *334* | *401* | *735* | *318* | *294* | *612* | *1,069* | *1,130* | *2,199* |
| Ward 1 | 38 | 37 | 75 | 38 | 33 | 71 | 54 | 51 | 105 | 11 | 16 | 27 | 111 | 122 | 233 | 109 | 110 | 219 | 361 | 369 | 730 |
| Ward 2 | 27 | 28 | 55 | 22 | 35 | 57 | 42 | 36 | 78 | 13 | 15 | 28 | 98 | 109 | 207 | 79 | 64 | 143 | 281 | 287 | 568 |
| Ward 3 | 35 | 46 | 81 | 53 | 45 | 98 | 64 | 72 | 136 | 20 | 21 | 41 | 125 | 170 | 295 | 130 | 120 | 250 | 427 | 474 | 901 |
| Long Creek Tp., exc. of Van Wert | 67 | 44 | 111 | 41 | 45 | 86 | 70 | 45 | 115 | 17 | 21 | 38 | 110 | 108 | 218 | 80 | 49 | 129 | 385 | 312 | 697 |
| Van Wert town | 33 | 27 | 60 | 29 | 17 | 46 | 19 | 28 | 47 | 15 | 10 | 25 | 69 | 71 | 140 | 73 | 78 | 151 | 238 | 231 | 469 |
| Morgan township | 40 | 44 | 84 | 29 | 34 | 63 | 56 | 34 | 90 | 13 | 12 | 25 | 89 | 95 | 184 | 60 | 43 | 103 | 287 | 262 | 549 |
| New Buda Tp., exc. of Davis City | 19 | 42 | 61 | 29 | 31 | 60 | 36 | 36 | 72 | 12 | 18 | 30 | 65 | 67 | 132 | 62 | 35 | 97 | 223 | 229 | 452 |
| Richland Tp., exc. of Grand River | 59 | 53 | 112 | 58 | 57 | 115 | 75 | 63 | 138 | 23 | 18 | 41 | 121 | 114 | 235 | 99 | 86 | 185 | 435 | 391 | 826 |
| Grand River town | 21 | 22 | 43 | 21 | 17 | 38 | 14 | 29 | 43 | 5 | 9 | 14 | 66 | 58 | 124 | 51 | 50 | 101 | 178 | 185 | 363 |
| Woodland township | 58 | 43 | 101 | 48 | 38 | 86 | 60 | 59 | 119 | 28 | 23 | 51 | 124 | 95 | 219 | 71 | 59 | 130 | 389 | 317 | 706 |
| Total | 1,013 | 922 | 1,935 | 1,006 | 950 | 1,956 | 1,486 | 1,331 | 2,817 | 482 | 499 | 981 | 2,658 | 2,719 | 5,377 | 2,161 | 1,921 | 4,082 | 8,806 | 8,342 | 17,148 |

## DELAWARE COUNTY.

**Persons Native Born of Native Parents, Classified by Age.**

| Townships, Towns, Cities and City Wards | Under 5 Years of Age | | | 5 and Under 10 Years | | | 10 and Under 18 Years | | | 18 and Under 21 Years | | | 21 and Under 45 Years | | | 45 Years and Over | | | Total all Ages | | |
|---|---|---|---|---|---|---|---|---|---|---|---|---|---|---|---|---|---|---|---|---|---|
| | Male. | Female. | Total. | Male. | Female. | Total. | Male. | Female. | Total. | Male. | Female. | Total. | Male. | Female. | Total. | Male. | Female. | Total. | Male. | Female. | Total. |
| Adams township, exc. of Ryan | 24 | 29 | 53 | 23 | 26 | 49 | 50 | 39 | 89 | 22 | 15 | 37 | 53 | 25 | 78 | 8 | 9 | 17 | 180 | 143 | 323 |
| Ryan town | 13 | 20 | 33 | 18 | 13 | 31 | 26 | 20 | 46 | 4 | 6 | 10 | 36 | 30 | 66 | 14 | 7 | 21 | 111 | 96 | 207 |
| Bremen township, exc. of Dyersville | 68 | 57 | 125 | 46 | 68 | 114 | 61 | 65 | 126 | 19 | 15 | 34 | 40 | 37 | 77 | ----- | 1 | 1 | 234 | 243 | 477 |
| Dyersville town, part of (see Dubuque County) | 2 | 4 | 6 | 4 | 3 | 7 | 4 | 5 | 9 | 3 | 1 | 4 | 3 | 4 | 7 | ----- | ----- | ----- | 16 | 17 | 33 |
| Coffins Grove Tp., exc. of Masonville | 36 | 25 | 61 | 35 | 38 | 73 | 57 | 45 | 102 | 15 | 17 | 32 | 68 | 72 | 140 | 33 | 31 | 64 | 244 | 228 | 472 |
| Masonville town | 12 | 17 | 29 | 20 | 13 | 33 | 20 | 17 | 37 | 18 | 26 | 44 | 5 | 7 | 12 | 16 | 10 | 26 | 91 | 90 | 181 |
| Colony Tp., exc. of Colesburg | 54 | 44 | 98 | 56 | 52 | 108 | 61 | 48 | 109 | 9 | 17 | 26 | 57 | 61 | 118 | 7 | 5 | 12 | 244 | 227 | 471 |
| Colesburg town | 15 | 20 | 35 | 9 | 11 | 20 | 27 | 19 | 46 | 2 | 7 | 9 | 32 | 38 | 70 | 35 | 40 | 75 | 120 | 135 | 255 |

## DELAWARE COUNTY—CONTINUED.

| Table No. 1 — Townships, Towns, Cities and City Wards | Under 5 Years of Age | | | 5 and Under 10 Years | | | 10 and Under 18 Years | | | 18 and Under 21 Years | | | 21 and Under 45 Years | | | 45 Years and Over | | | Total all Ages | | |
|---|---|---|---|---|---|---|---|---|---|---|---|---|---|---|---|---|---|---|---|---|---|
| | Male. | Female. | Total. | Male. | Female. | Total. | Male. | Female. | Total. | Male. | Female. | Total. | Male. | Female. | Total. | Male. | Female. | Total. | Male. | Female. | Total. |
| Delaware Tp., exc. of Manchester | 34 | 31 | 65 | 25 | 24 | 49 | 51 | 37 | 88 | 15 | 14 | 29 | 66 | 59 | 125 | 45 | 33 | 78 | 236 | 198 | 434 |
| Manchester city | *104* | *105* | *209* | *91* | *121* | *212* | *156* | *188* | *344* | *58* | *82* | *140* | *333* | *340* | *673* | *291* | *348* | *639* | *1,033* | *1,184* | *2,217* |
| Ward 1 | 32 | 41 | 73 | 29 | 46 | 75 | 52 | 61 | 113 | 27 | 24 | 51 | 106 | 99 | 205 | 88 | 86 | 174 | 334 | 357 | 691 |
| Ward 2 | 39 | 31 | 70 | 25 | 33 | 58 | 58 | 58 | 116 | 19 | 31 | 50 | 147 | 141 | 288 | 128 | 161 | 289 | 416 | 455 | 871 |
| Ward 3 | 33 | 33 | 66 | 37 | 42 | 79 | 46 | 69 | 115 | 12 | 27 | 39 | 80 | 100 | 180 | 75 | 101 | 176 | 283 | 372 | 655 |
| Delhi township, exc. of Delhi | 30 | 44 | 74 | 28 | 34 | 62 | 49 | 35 | 84 | 11 | 8 | 19 | 34 | 23 | 57 | 40 | 45 | 85 | 192 | 189 | 381 |
| Delhi town | 21 | 23 | 44 | 21 | 22 | 43 | 36 | 27 | 63 | 6 | 9 | 15 | 50 | 46 | 96 | 33 | 44 | 77 | 167 | 171 | 338 |
| Elk township, exc. of Greeley | 37 | 39 | 76 | 35 | 33 | 68 | 54 | 50 | 104 | 13 | 12 | 25 | 60 | 65 | 125 | 31 | 23 | 54 | 230 | 222 | 452 |
| Greeley town | 8 | 16 | 24 | 13 | 11 | 24 | 22 | 15 | 37 | 5 | 5 | 10 | 40 | 49 | 89 | 39 | 46 | 85 | 127 | 142 | 269 |
| Hazel Green Tp., exc. of Ryan | 23 | 31 | 54 | 20 | 24 | 44 | 36 | 43 | 79 | 21 | 10 | 31 | 60 | 36 | 96 | 15 | 19 | 34 | 175 | 163 | 338 |
| Honey Creek Tp., exc. of Edgewood | 28 | 23 | 51 | 31 | 35 | 66 | 58 | 38 | 96 | 19 | 16 | 35 | 81 | 72 | 153 | 41 | 32 | 73 | 258 | 216 | 474 |
| Edgewood town, part of (see Clayton County) | 20 | 12 | 32 | 9 | 15 | 24 | 23 | 14 | 37 | 7 | 7 | 14 | 33 | 44 | 77 | 42 | 43 | 85 | 134 | 135 | 269 |
| Milo township | 34 | 37 | 71 | 29 | 25 | 54 | 35 | 24 | 59 | 10 | 10 | 20 | 63 | 78 | 141 | 30 | 23 | 53 | 201 | 197 | 398 |
| North Fork township | 41 | 48 | 89 | 35 | 36 | 71 | 47 | 34 | 81 | 10 | 11 | 21 | 39 | 35 | 74 | 5 | 3 | 8 | 177 | 167 | 344 |
| Oneida township, exc. of Earlville and Oneida | 45 | 22 | 67 | 36 | 38 | 74 | 45 | 45 | 90 | 8 | 11 | 19 | 47 | 49 | 96 | 30 | 30 | 60 | 211 | 195 | 406 |
| Earlville town | 21 | 19 | 40 | 20 | 21 | 41 | 29 | 21 | 50 | 7 | 7 | 14 | 40 | 40 | 80 | 26 | 35 | 61 | 143 | 143 | 286 |
| Oneida town | 8 | 7 | 15 | 6 | 15 | 21 | 8 | 14 | 22 | 5 | 5 | 10 | 16 | 12 | 28 | 10 | 8 | 18 | 53 | 61 | 114 |
| Prairie township | 25 | 32 | 57 | 25 | 34 | 59 | 45 | 40 | 85 | 11 | 10 | 21 | 43 | 48 | 91 | 18 | 11 | 29 | 167 | 175 | 342 |
| Richland township | 31 | 36 | 67 | 31 | 37 | 68 | 43 | 42 | 85 | 14 | 11 | 25 | 70 | 68 | 138 | 40 | 39 | 79 | 229 | 233 | 462 |
| South Fork Tp., exc. of Hopkinton | 47 | 35 | 82 | 44 | 47 | 91 | 66 | 53 | 119 | 24 | 13 | 37 | 67 | 67 | 134 | 34 | 20 | 54 | 282 | 235 | 517 |
| Hopkinton town | 39 | 19 | 58 | 36 | 36 | 72 | 42 | 44 | 86 | 17 | 19 | 36 | 86 | 102 | 188 | 77 | 92 | 169 | 297 | 312 | 609 |
| Union township | 31 | 23 | 54 | 32 | 33 | 65 | 37 | 33 | 70 | 14 | 6 | 20 | 45 | 38 | 83 | 19 | 14 | 33 | 178 | 147 | 325 |
| Total | 851 | 818 | 1,669 | 778 | 865 | 1,643 | 1,188 | 1,055 | 2,243 | 367 | 370 | 737 | 1,567 | 1,545 | 3,112 | 979 | 1,011 | 1,990 | 5,730 | 5,664 | 11,394 |

### Persons Native Born of Foreign or Mixed Parentage, Classified by Age.

| | | | | | | | | | | | | | | | | | | | | | |
|---|---|---|---|---|---|---|---|---|---|---|---|---|---|---|---|---|---|---|---|---|---|
| Adams township, exc. of Ryan | 9 | 8 | 17 | 4 | 13 | 17 | 24 | 16 | 40 | 5 | 7 | 12 | 49 | 41 | 90 | 38 | 32 | 70 | 129 | 117 | 246 |
| Ryan town | 7 | 6 | 13 | 9 | 4 | 13 | 18 | 18 | 36 | 5 | 6 | 11 | 33 | 48 | 81 | 25 | 27 | 52 | 97 | 109 | 206 |
| Bremen Tp., exc. of Dyersville | 7 | 12 | 19 | 10 | 9 | 19 | 24 | 14 | 38 | 9 | 8 | 17 | 88 | 91 | 179 | 41 | 34 | 75 | 179 | 168 | 347 |
| Dyersville town, part of (see Dubuque County) | ----- | 2 | 2 | ----- | 1 | 1 | 2 | 2 | 4 | ----- | 2 | 2 | 3 | 4 | 7 | 4 | 3 | 7 | 9 | 14 | 23 |

| | | | | | | | | | | | | | | | | | | | | | |
|---|---|---|---|---|---|---|---|---|---|---|---|---|---|---|---|---|---|---|---|---|---|
| Coffins Grove Tp., exc. of Masonville | 2 | 1 | 3 | 3 | 1 | 4 | 3 | 6 | 9 | 2 | 3 | 5 | 37 | 37 | 74 | 26 | 20 | 46 | 73 | 68 | 141 |
| Masonville town | 1 | 2 | 3 | 3 | 1 | 4 | 1 | 2 | 3 | | | | 17 | 13 | 30 | 15 | 13 | 28 | 37 | 31 | 68 |
| Colony township, exc. of Colesburg | 8 | 6 | 14 | 5 | 9 | 14 | 24 | 21 | 45 | 16 | 14 | 30 | 87 | 67 | 154 | 26 | 26 | 52 | 166 | 143 | 309 |
| Colesburg town | 3 | 2 | 5 | | 3 | 3 | 2 | 3 | 5 | 1 | 1 | 2 | 6 | 10 | 16 | 10 | 12 | 22 | 22 | 31 | 53 |
| Delaware Tp., exc. of Manchester | 4 | 4 | 8 | 6 | 6 | 12 | 19 | 13 | 32 | 11 | 6 | 17 | 45 | 42 | 87 | 14 | 11 | 25 | 99 | 82 | 181 |
| Manchester city | *5* | *7* | *12* | *15* | *21* | *36* | *31* | *37* | *68* | *13* | *14* | *27* | *98* | *141* | *239* | *124* | *154* | *278* | *286* | *374* | *660* |
| Ward 1 | 2 | 4 | 6 | 3 | 6 | 9 | 11 | 19 | 30 | 4 | 4 | 8 | 31 | 34 | 65 | 39 | 44 | 83 | 90 | 111 | 201 |
| Ward 2 | 1 | 1 | 2 | 3 | 9 | 12 | 15 | 10 | 25 | 6 | 4 | 10 | 37 | 70 | 107 | 51 | 64 | 115 | 113 | 158 | 271 |
| Ward 3 | 2 | 2 | 4 | 9 | 6 | 15 | 5 | 8 | 13 | 3 | 6 | 9 | 30 | 37 | 67 | 34 | 46 | 80 | 83 | 105 | 188 |
| Delhi township, exc. of Delhi | 8 | 5 | 13 | 13 | 10 | 23 | 18 | 21 | 39 | 8 | 9 | 17 | 58 | 40 | 98 | 23 | 18 | 41 | 128 | 103 | 231 |
| Delhi town | | | | 2 | | 2 | 6 | 4 | 10 | 1 | 5 | 6 | 21 | 17 | 38 | 17 | 9 | 26 | 47 | 35 | 82 |
| Elk township, exc. of Greeley | 8 | 3 | 11 | 15 | 13 | 28 | 26 | 29 | 55 | 10 | 6 | 16 | 55 | 39 | 94 | 20 | 14 | 34 | 134 | 104 | 238 |
| Greeley town | 1 | | 1 | 1 | 3 | 4 | 3 | 7 | 10 | | 6 | 6 | 19 | 15 | 34 | 14 | 13 | 27 | 38 | 44 | 82 |
| Hazel Green Tp., exc. of Ryan | 12 | 10 | 22 | 9 | 15 | 24 | 18 | 16 | 34 | 13 | 4 | 17 | 60 | 44 | 104 | 23 | 24 | 47 | 135 | 113 | 248 |
| Honey Creek Tp., exc. of Edgewood | 5 | 3 | 8 | 4 | 1 | 5 | 10 | 11 | 21 | 8 | 3 | 11 | 44 | 39 | 83 | 17 | 17 | 34 | 88 | 74 | 162 |
| Edgewood town, part of (see Clayton County) | | | | | | | 2 | 2 | 4 | | | | 6 | 11 | 17 | 10 | 9 | 19 | 18 | 22 | 40 |
| Milo township | 10 | 11 | 21 | 9 | 16 | 25 | 19 | 23 | 42 | 10 | 5 | 15 | 47 | 42 | 89 | 14 | 10 | 24 | 109 | 107 | 216 |
| North Fork township | 13 | 8 | 21 | 19 | 17 | 36 | 24 | 36 | 60 | 14 | 8 | 22 | 78 | 64 | 142 | 26 | 26 | 52 | 174 | 159 | 333 |
| Oneida township, exc. of Earlville and Oneida | 14 | 13 | 27 | 18 | 11 | 29 | 34 | 35 | 69 | 13 | 11 | 24 | 69 | 61 | 130 | 18 | 11 | 29 | 166 | 142 | 308 |
| Earlville town | 2 | 4 | 6 | 3 | 3 | 6 | 10 | 7 | 17 | 2 | 2 | 4 | 44 | 43 | 87 | 34 | 44 | 78 | 95 | 103 | 198 |
| Oneida town | 1 | | 1 | | 1 | 1 | | 2 | 2 | | 2 | 2 | 6 | 8 | 14 | 2 | 2 | 4 | 9 | 15 | 24 |
| Prairie township | 7 | 5 | 12 | 11 | 6 | 17 | 26 | 25 | 51 | 8 | 5 | 13 | 57 | 35 | 92 | 14 | 20 | 34 | 123 | 96 | 219 |
| Richland township | 8 | 5 | 13 | 10 | 6 | 16 | 22 | 20 | 42 | 7 | 3 | 10 | 65 | 66 | 131 | 35 | 26 | 61 | 147 | 126 | 273 |
| South Fork Tp., exc. of Hopkinton | 16 | 12 | 28 | 10 | 18 | 28 | 19 | 22 | 41 | 8 | 8 | 16 | 58 | 65 | 123 | 36 | 24 | 60 | 147 | 149 | 296 |
| Hopkinton town | | 2 | 2 | 1 | 3 | 4 | 3 | 4 | 7 | 1 | 5 | 6 | 39 | 38 | 77 | 40 | 43 | 83 | 84 | 95 | 179 |
| Union township | 8 | 8 | 16 | 8 | 5 | 13 | 12 | 18 | 30 | 8 | 6 | 14 | 39 | 39 | 78 | 27 | 12 | 39 | 102 | 88 | 190 |
| Total | 159 | 139 | 298 | 188 | 196 | 384 | 400 | 414 | 814 | 173 | 149 | 322 | 1,228 | 1,160 | 2,388 | 603 | 654 | 1,347 | 2,841 | 2,712 | 5,553 |

**Persons Foreign Born, Classified by Age.**

| Townships, Towns, Cities and City Wards | Under 5 Years of Age | | | 5 and Under 10 Years | | | 10 and Under 18 Years | | | 18 and Under 21 Years | | | 21 and Under 45 Years | | | | | 45 Years and Over | | | | | Total all Ages | | |
|---|---|---|---|---|---|---|---|---|---|---|---|---|---|---|---|---|---|---|---|---|---|---|---|---|---|
| | | | | | | | | | | | | | Male | | | Female. | Total. | Male | | | Female. | Total. | | | |
| | Male. | Female. | Total. | Male. | Female. | Total. | Male. | Female. | Total. | Male. | Female. | Total. | Nat. | Un-Nat. | Tot. | | | Nat. | Un-Nat. | Tot. | | | Male. | Female. | Total. |
| Adams township, exc. of Ryan | 1 | | 1 | | | | | | | 1 | | 1 | 6 | 5 | 11 | 11 | 22 | 15 | 1 | 16 | 15 | 31 | 29 | 26 | 55 |
| Ryan town | | | | | | | | | | 1 | | 1 | 14 | 7 | 21 | 8 | 29 | 18 | 2 | 20 | 20 | 40 | 42 | 28 | 70 |
| Bremen township, exc. of Dyersville | | | | | | | | | | | | | 5 | | 5 | 8 | 13 | 34 | | 34 | 22 | 56 | 39 | 30 | 69 |

## DELAWARE COUNTY—Continued.

| Table No. 1 — Townships, Towns, Cities and City Wards | Under 5 Years of Age | | | 5 and Under 10 Years | | | 10 and Under 18 Years | | | 18 and Under 21 Years | | | 21 and Under 45 Years | | | | | 45 Years and Over | | | | | Total all Ages | | |
|---|---|---|---|---|---|---|---|---|---|---|---|---|---|---|---|---|---|---|---|---|---|---|---|---|---|
| | | | | | | | | | | | | | Male | | | | | Male | | | | | | | |
| | Male. | Female. | Total. | Male. | Female. | Total. | Male. | Female. | Total. | Male. | Female. | Total. | Nat. | Un-Nat. | Tot. | Female. | Total. | Nat. | Un-Nat. | Tot. | Female. | Total. | Male. | Female. | Total. |
| Dyersville town, part of (see Dubuque County) | --- | --- | --- | --- | --- | --- | --- | --- | --- | --- | --- | --- | --- | --- | --- | --- | --- | 1 | --- | 1 | 1 | 2 | 1 | 1 | 2 |
| Coffins Grove Tp., exc. of Masonville | --- | --- | --- | --- | --- | --- | --- | --- | --- | --- | --- | --- | 4 | 1 | 5 | --- | 5 | 15 | --- | 15 | 11 | 26 | 20 | 11 | 31 |
| Masonville town | --- | --- | --- | --- | --- | --- | --- | 1 | 1 | 1 | --- | 1 | 2 | --- | 2 | 3 | 5 | 5 | --- | 5 | 7 | 12 | 8 | 11 | 19 |
| Colony township, exc. of Colesburg | --- | --- | --- | --- | --- | --- | --- | --- | --- | --- | --- | --- | 6 | 1 | 7 | 10 | 17 | 31 | 1 | 32 | 27 | 59 | 39 | 37 | 76 |
| Colesburg town | --- | --- | --- | --- | --- | --- | --- | --- | --- | --- | --- | --- | 2 | --- | 2 | --- | 2 | 4 | --- | 4 | 6 | 10 | 6 | 6 | 12 |
| Delaware township, exc. of Manchester | --- | --- | --- | --- | --- | --- | 1 | --- | 1 | 3 | --- | 3 | 11 | 9 | 20 | 9 | 29 | 17 | 3 | 20 | 22 | 42 | 44 | 31 | 75 |
| Manchester city | *1* | *3* | *4* | *1* | *1* | *2* | *1* | *3* | *4* | *1* | *1* | *2* | *16* | *5* | *21* | *27* | *48* | *80* | --- | *80* | *85* | *165* | *105* | *120* | *225* |
| Ward 1 | 1 | 1 | 2 | 1 | 1 | 2 | 1 | 2 | 3 | --- | --- | --- | 6 | 3 | 9 | 10 | 19 | 15 | --- | 15 | 22 | 37 | 27 | 36 | 63 |
| Ward 2 | --- | 2 | 2 | --- | --- | --- | --- | --- | --- | 1 | 1 | 2 | 5 | 2 | 7 | 9 | 16 | 34 | --- | 34 | 37 | 71 | 42 | 49 | 91 |
| Ward 3 | --- | --- | --- | --- | --- | --- | --- | 1 | 1 | --- | --- | --- | 5 | --- | 5 | 8 | 13 | 31 | --- | 31 | 26 | 57 | 36 | 35 | 71 |
| Delhi township, exc. of Delhi | --- | 1 | 1 | --- | --- | --- | 3 | --- | 3 | --- | --- | --- | 3 | 5 | 8 | 7 | 15 | 23 | 2 | 25 | 18 | 43 | 36 | 26 | 62 |
| Delhi town | --- | --- | --- | --- | --- | --- | --- | --- | --- | --- | --- | --- | 1 | --- | 1 | 2 | 3 | 8 | --- | 8 | 7 | 15 | 9 | 9 | 18 |
| Elk township, exc. of Greeley | 1 | --- | 1 | --- | 1 | 1 | --- | --- | --- | --- | 1 | 1 | 12 | 2 | 14 | 7 | 21 | 18 | 2 | 20 | 23 | 43 | 35 | 32 | 67 |
| Greeley town | --- | --- | --- | --- | --- | --- | --- | --- | --- | --- | --- | --- | 1 | 2 | 3 | 1 | 4 | 9 | --- | 9 | 6 | 15 | 12 | 7 | 19 |
| Hazel Green township, exc. of Ryan | --- | --- | --- | --- | --- | --- | --- | 1 | 1 | 1 | 1 | 2 | 16 | 5 | 21 | 14 | 35 | 25 | 1 | 26 | 13 | 39 | 48 | 29 | 77 |
| Honey Creek township, exc. of Edgewood | --- | --- | --- | --- | --- | --- | --- | --- | --- | 1 | --- | 1 | 5 | 4 | 9 | 3 | 12 | 14 | 1 | 15 | 10 | 25 | 25 | 13 | 38 |
| Edgewood town, part of (see Clayton County) | --- | --- | --- | --- | --- | --- | --- | --- | --- | --- | --- | --- | --- | --- | --- | --- | --- | 2 | --- | 2 | 1 | 3 | 2 | 1 | 3 |
| Milo township | --- | --- | --- | --- | 4 | 4 | 3 | 2 | 5 | 1 | --- | 1 | 18 | 3 | 21 | 11 | 32 | 14 | 1 | 15 | 13 | 28 | 40 | 30 | 70 |
| North Fork township | --- | --- | --- | --- | --- | --- | --- | --- | --- | --- | 2 | 2 | 5 | 8 | 13 | 6 | 19 | 27 | 3 | 30 | 22 | 52 | 43 | 30 | 73 |
| Oneida Tp., exc. of Earlville and Oneida | --- | --- | --- | --- | 1 | 1 | --- | 2 | 2 | 1 | --- | 1 | 21 | 2 | 23 | 24 | 47 | 50 | 1 | 51 | 41 | 92 | 75 | 68 | 143 |
| Earlville town | --- | --- | --- | --- | --- | --- | --- | 2 | 2 | 1 | --- | 1 | 6 | --- | 6 | 5 | 11 | 37 | 1 | 38 | 46 | 84 | 45 | 53 | 98 |
| Oneida town | --- | --- | --- | --- | --- | --- | --- | --- | --- | 1 | --- | 1 | 1 | 2 | 3 | --- | 3 | 1 | --- | 1 | 2 | 3 | 5 | 2 | 7 |
| Prairie township | --- | --- | --- | --- | --- | --- | --- | --- | --- | 1 | --- | 1 | 6 | 3 | 9 | 8 | 17 | 24 | 2 | 26 | 13 | 39 | 36 | 21 | 57 |
| Richland township | 1 | 1 | 2 | --- | --- | --- | --- | --- | --- | --- | --- | --- | 11 | 2 | 13 | 7 | 20 | 28 | 2 | 30 | 24 | 54 | 44 | 32 | 76 |
| South Fork township, exc. of Hopkinton | --- | --- | --- | 1 | --- | 1 | 4 | 6 | 10 | --- | 1 | 1 | 9 | 10 | 19 | 14 | 33 | 16 | 3 | 19 | 24 | 43 | 43 | 45 | 88 |
| Hopkinton town | 1 | --- | 1 | --- | --- | --- | --- | --- | --- | --- | 1 | 1 | 4 | 1 | 5 | 2 | 7 | 12 | 6 | 18 | 21 | 39 | 24 | 24 | 48 |
| Union township | --- | --- | --- | --- | --- | --- | --- | --- | --- | --- | --- | --- | 8 | 2 | 10 | 7 | 17 | 11 | 1 | 12 | 10 | 22 | 22 | 17 | 39 |
| Total | 5 | 5 | 10 | 2 | 7 | 9 | 12 | 17 | 29 | 14 | 7 | 21 | 193 | 79 | 272 | 194 | 466 | 539 | 33 | 572 | 510 | 1,082 | 877 | 740 | 1,617 |

**Total Persons of All Nativities, Classified by Age.**

| Townships, Towns, Cities and City Wards | Under 5 Years of Age | | | 5 and Under 10 Years | | | 10 and Under 18 Years | | | 18 and Under 21 Years | | | 21 and Under 45 Years | | | 45 Years and Over | | | Total all Ages | | |
|---|---|---|---|---|---|---|---|---|---|---|---|---|---|---|---|---|---|---|---|---|---|
| | Male. | Female. | Total. | Male. | Female. | Total. | Male. | Female. | Total. | Male. | Female. | Total. | Male. | Female. | Total. | Male. | Female. | Total. | Male. | Female. | Total. |
| Adams township, exc. of Ryan | 34 | 37 | 71 | 27 | 39 | 66 | 74 | 55 | 129 | 28 | 22 | 50 | 113 | 77 | 190 | 62 | 56 | 118 | 338 | 286 | 624 |
| Ryan town | 20 | 26 | 46 | 27 | 17 | 44 | 44 | 38 | 82 | 10 | 12 | 22 | 90 | 86 | 176 | 59 | 54 | 113 | 250 | 233 | 483 |
| Bremen township, exc. of Dyersville | 75 | 69 | 144 | 56 | 77 | 133 | 85 | 79 | 164 | 28 | 23 | 51 | 133 | 136 | 269 | 75 | 57 | 132 | 452 | 441 | 893 |
| Dyersville town, part of (See Dubuque County) | 2 | 6 | 8 | 4 | 4 | 8 | 6 | 7 | 13 | 3 | 3 | 6 | 6 | 8 | 14 | 5 | 4 | 9 | 26 | 32 | 58 |
| Coffins Grove township, exc. of Masonville | 38 | 26 | 64 | 38 | 39 | 77 | 60 | 51 | 111 | 17 | 20 | 37 | 110 | 109 | 219 | 74 | 62 | 136 | 337 | 307 | 644 |
| Masonville town | 13 | 19 | 32 | 23 | 14 | 37 | 21 | 20 | 41 | 19 | 26 | 45 | 24 | 23 | 47 | 36 | 30 | 66 | 136 | 132 | 268 |
| Colony Tp., exc. of Colesburg | 62 | 50 | 112 | 61 | 61 | 122 | 85 | 69 | 154 | 25 | 31 | 56 | 151 | 138 | 289 | 65 | 58 | 123 | 449 | 407 | 856 |
| Colesburg town | 18 | 22 | 40 | 9 | 14 | 23 | 29 | 22 | 51 | 3 | 8 | 11 | 40 | 48 | 88 | 49 | 58 | 107 | 148 | 172 | 320 |
| Delaware Tp., exc. of Manchester | 38 | 35 | 73 | 31 | 30 | 61 | 71 | 50 | 121 | 29 | 20 | 49 | 131 | 110 | 241 | 79 | 66 | 145 | 379 | 311 | 690 |
| Manchester city | *110* | *115* | *225* | *107* | *143* | *250* | *188* | *228* | *416* | *72* | *97* | *169* | *452* | *508* | *960* | *495* | *587* | *1,082* | *1,424* | *1,678* | *3,102* |
| Ward 1 | 35 | 46 | 81 | 33 | 53 | 86 | 64 | 82 | 146 | 31 | 28 | 59 | 146 | 143 | 289 | 142 | 152 | 294 | 451 | 504 | 955 |
| Ward 2 | 40 | 34 | 74 | 28 | 42 | 70 | 73 | 68 | 141 | 26 | 36 | 62 | 191 | 220 | 411 | 213 | 262 | 475 | 571 | 662 | 1,233 |
| Ward 3 | 35 | 35 | 70 | 46 | 48 | 94 | 51 | 78 | 129 | 15 | 33 | 48 | 115 | 145 | 260 | 140 | 173 | 313 | 402 | 512 | 914 |
| Delhi township, exc. of Delhi | 38 | 50 | 88 | 41 | 44 | 85 | 70 | 56 | 126 | 19 | 17 | 36 | 100 | 70 | 170 | 88 | 81 | 169 | 356 | 318 | 674 |
| Delhi town | 21 | 23 | 44 | 23 | 22 | 45 | 42 | 31 | 73 | 7 | 14 | 21 | 72 | 65 | 137 | 58 | 60 | 118 | 223 | 215 | 438 |
| Elk township, exc. of Greeley | 46 | 42 | 88 | 50 | 47 | 97 | 80 | 79 | 159 | 23 | 19 | 42 | 129 | 111 | 240 | 71 | 60 | 131 | 399 | 358 | 757 |
| Greeley town | 9 | 16 | 25 | 14 | 14 | 28 | 25 | 22 | 47 | 5 | 11 | 16 | 62 | 65 | 127 | 62 | 65 | 127 | 177 | 193 | 370 |
| Hazel Green Tp., exc. of Ryan | 35 | 41 | 76 | 29 | 39 | 68 | 54 | 60 | 114 | 35 | 15 | 50 | 141 | 94 | 235 | 64 | 56 | 120 | 358 | 305 | 663 |
| Honey Creek township, exc. of Edgewood | 33 | 26 | 59 | 35 | 36 | 71 | 68 | 49 | 117 | 28 | 19 | 47 | 134 | 114 | 248 | 73 | 59 | 132 | 371 | 303 | 674 |
| Edgewood town, part of (See Clayton County) | 20 | 12 | 32 | 9 | 16 | 24 | 25 | 16 | 41 | 7 | 7 | 14 | 39 | 55 | 94 | 54 | 53 | 107 | 154 | 158 | 312 |
| Milo township | 44 | 48 | 92 | 38 | 45 | 83 | 57 | 49 | 106 | 21 | 15 | 36 | 131 | 131 | 262 | 59 | 46 | 105 | 350 | 334 | 684 |
| North Fork township | 54 | 56 | 110 | 54 | 53 | 107 | 71 | 70 | 141 | 24 | 21 | 45 | 130 | 105 | 235 | 61 | 51 | 112 | 394 | 356 | 750 |
| Oneida township, exc. of Earlville and Oneida | 59 | 35 | 94 | 54 | 50 | 104 | 79 | 82 | 161 | 22 | 22 | 44 | 139 | 134 | 273 | 99 | 82 | 181 | 452 | 405 | 857 |
| Earlville town | 23 | 23 | 46 | 23 | 24 | 47 | 39 | 30 | 69 | 10 | 9 | 19 | 90 | 88 | 178 | 98 | 125 | 223 | 283 | 299 | 582 |
| Oneida town | 9 | 7 | 16 | 6 | 16 | 22 | 8 | 16 | 24 | 6 | 7 | 13 | 25 | 20 | 45 | 13 | 12 | 25 | 67 | 78 | 145 |
| Prairie township | 32 | 37 | 69 | 36 | 40 | 76 | 71 | 65 | 136 | 20 | 15 | 35 | 109 | 91 | 200 | 58 | 44 | 102 | 326 | 292 | 618 |
| Richland township | 40 | 42 | 82 | 41 | 43 | 84 | 65 | 62 | 127 | 21 | 14 | 35 | 148 | 141 | 289 | 105 | 89 | 194 | 420 | 391 | 811 |
| South Fork township, exc. of Hopkinton | 63 | 47 | 110 | 55 | 65 | 120 | 89 | 81 | 170 | 32 | 22 | 54 | 144 | 146 | 290 | 89 | 68 | 157 | 472 | 429 | 901 |
| Hopkinton town | 40 | 21 | 61 | 37 | 39 | 76 | 45 | 48 | 93 | 18 | 25 | 43 | 130 | 142 | 272 | 135 | 156 | 291 | 405 | 431 | 836 |
| Union township | 39 | 31 | 70 | 40 | 38 | 78 | 49 | 51 | 100 | 22 | 12 | 34 | 94 | 84 | 178 | 58 | 36 | 94 | 302 | 252 | 554 |
| Total | 1,015 | 962 | 1,977 | 968 | 1,068 | 2,036 | 1,600 | 1,486 | 3,086 | 554 | 526 | 1,080 | 3,067 | 2,899 | 5,966 | 2,244 | 2,175 | 4,419 | 9,448 | 9,116 | 18,564 |

## DES MOINES COUNTY.

### Persons Native Born of Native Parents, Classified by Age.

| Table No. 1 — Townships, Towns, Cities and City Wards | Under 5 Years of Age | | | 5 and Under 10 Years | | | 10 and Under 18 Years | | | 18 and Under 21 Years | | | 21 and Under 45 Years | | | 45 Years and Over | | | Total all Ages | | |
|---|---|---|---|---|---|---|---|---|---|---|---|---|---|---|---|---|---|---|---|---|---|
| | Male. | Female. | Total. | Male. | Female. | Total. | Male. | Female. | Total. | Male. | Female. | Total. | Male. | Female | Total. | Male. | Female. | Total. | Male. | Female. | Total. |
| Augusta township | 20 | 22 | 42 | 10 | 18 | 28 | 16 | 17 | 33 | 6 | 4 | 10 | 25 | 28 | 53 | 27 | 16 | 43 | 104 | 105 | 209 |
| Benton township | 51 | 41 | 92 | 36 | 38 | 74 | 46 | 52 | 98 | 25 | 18 | 43 | 71 | 62 | 133 | 29 | 23 | 52 | 258 | 234 | 492 |
| Burlington city (township) | *679* | *678* | *1,357* | *697* | *730* | *1,427* | *1,011* | *1,040* | *2,051* | *333* | *430* | *763* | *2,312* | *2,198* | *4,510* | *1,125* | *1,171* | *2,296* | *6,157* | *6,247* | *12,404* |
| Ward 1 | 134 | 135 | 269 | 105 | 111 | 216 | 139 | 156 | 295 | 38 | 46 | 84 | 237 | 233 | 470 | 59 | 65 | 124 | 712 | 746 | 1,458 |
| Ward 2 | 93 | 109 | 202 | 95 | 102 | 197 | 139 | 162 | 301 | 48 | 67 | 115 | 323 | 361 | 684 | 151 | 178 | 329 | 849 | 979 | 1,828 |
| Ward 3 | 59 | 56 | 115 | 77 | 86 | 163 | 115 | 120 | 235 | 41 | 63 | 104 | 359 | 321 | 680 | 193 | 156 | 349 | 844 | 802 | 1,646 |
| Ward 4 | 95 | 92 | 187 | 84 | 87 | 171 | 124 | 133 | 257 | 42 | 77 | 119 | 306 | 301 | 607 | 158 | 167 | 325 | 809 | 857 | 1,666 |
| Ward 5 | 80 | 71 | 151 | 91 | 87 | 178 | 128 | 134 | 262 | 49 | 52 | 101 | 289 | 273 | 562 | 135 | 163 | 298 | 772 | 780 | 1,552 |
| Ward 6 | 98 | 85 | 183 | 105 | 115 | 220 | 173 | 168 | 341 | 54 | 69 | 123 | 400 | 303 | 703 | 180 | 193 | 373 | 1,010 | 933 | 1,943 |
| Ward 7 | 120 | 130 | 250 | 140 | 142 | 282 | 193 | 167 | 360 | 61 | 56 | 117 | 398 | 406 | 804 | 249 | 249 | 498 | 1,161 | 1,150 | 2,311 |
| Concordia township | 14 | 15 | 29 | 15 | 11 | 26 | 15 | 22 | 37 | 3 | 6 | 9 | 20 | 19 | 39 | 3 | 7 | 10 | 70 | 80 | 150 |
| Danville township, exc. of Danville and Middletown | 38 | 41 | 79 | 47 | 32 | 79 | 55 | 43 | 98 | 22 | 14 | 36 | 89 | 88 | 177 | 55 | 49 | 104 | 306 | 267 | 573 |
| Danville town | 3 | 6 | 9 | 10 | 12 | 22 | 11 | 15 | 26 | 2 | 8 | 10 | 34 | 45 | 79 | 39 | 49 | 88 | 99 | 135 | 234 |
| Middletown town | 8 | 4 | 12 | 4 | 3 | 7 | 3 | 6 | 9 | ..... | 1 | 1 | 8 | 15 | 23 | 11 | 17 | 28 | 34 | 46 | 80 |
| Flint River township, exc. of West Burlington | 38 | 41 | 79 | 47 | 35 | 82 | 52 | 63 | 115 | 17 | 20 | 37 | 65 | 70 | 135 | 37 | 24 | 61 | 256 | 253 | 509 |
| West Burlington town | 20 | 26 | 46 | 28 | 27 | 55 | 44 | 43 | 87 | 17 | 22 | 39 | 57 | 73 | 130 | 19 | 13 | 32 | 185 | 204 | 389 |
| Franklin township | 50 | 47 | 97 | 32 | 42 | 74 | 45 | 43 | 88 | 18 | 13 | 31 | 73 | 78 | 151 | 28 | 29 | 57 | 246 | 252 | 498 |
| Huron township | 31 | 24 | 55 | 30 | 31 | 61 | 39 | 35 | 74 | 11 | 10 | 21 | 29 | 51 | 80 | 31 | 25 | 56 | 171 | 176 | 347 |
| Jackson township | 11 | 16 | 27 | 14 | 18 | 32 | 26 | 20 | 46 | 8 | 4 | 12 | 20 | 18 | 38 | 24 | 6 | 30 | 103 | 82 | 185 |
| Pleasant Grove township | 31 | 24 | 55 | 25 | 30 | 55 | 38 | 28 | 66 | 15 | 12 | 27 | 68 | 75 | 143 | 45 | 30 | 75 | 222 | 199 | 421 |
| Tama township | 22 | 21 | 43 | 15 | 23 | 38 | 32 | 33 | 65 | 5 | 13 | 18 | 42 | 28 | 70 | 22 | 13 | 35 | 138 | 131 | 269 |
| Union township | 34 | 27 | 61 | 45 | 38 | 83 | 45 | 53 | 98 | 16 | 16 | 32 | 71 | 72 | 143 | 53 | 34 | 87 | 264 | 240 | 504 |
| Washington township | 57 | 60 | 117 | 37 | 47 | 84 | 43 | 39 | 82 | 7 | 21 | 28 | 103 | 91 | 194 | 51 | 38 | 89 | 298 | 296 | 594 |
| Yellow Spring township, exc. of Mediapolis | 45 | 42 | 87 | 46 | 42 | 88 | 73 | 64 | 137 | 20 | 18 | 38 | 100 | 101 | 201 | 57 | 53 | 110 | 341 | 320 | 661 |
| Mediapolis town | 32 | 28 | 60 | 36 | 30 | 66 | 47 | 43 | 90 | 9 | 20 | 29 | 77 | 107 | 184 | 56 | 80 | 136 | 257 | 308 | 565 |
| Total | 1,184 | 1,163 | 2,347 | 1,174 | 1,207 | 2,381 | 1,641 | 1,659 | 3,300 | 534 | 650 | 1,184 | 3,264 | 3,219 | 6,483 | 1,712 | 1,677 | 3,389 | 9,809 | 9,575 | 19,084 |

### Persons Native Born of Foreign or Mixed Parentage, Classified by Age.

| | | | | | | | | | | | | | | | | | | | | | |
|---|---|---|---|---|---|---|---|---|---|---|---|---|---|---|---|---|---|---|---|---|---|
| Augusta township | 2 | 2 | 4 | 3 | 2 | 5 | 14 | 9 | 23 | 8 | 3 | 11 | 35 | 35 | 70 | 12 | 11 | 23 | 74 | 62 | 136 |
| Benton township | 2 | 4 | 6 | 6 | 13 | 19 | 26 | 22 | 48 | 4 | 5 | 9 | 78 | 72 | 150 | 40 | 35 | 75 | 156 | 151 | 307 |
| Burlington city (township) | *140* | *138* | *278* | *213* | *220* | *433* | *455* | *500* | *955* | *244* | *305* | *549* | *1,860* | *2,308* | *4,168* | *949* | *1,142* | *2,091* | *3,861* | *4,613* | *8,474* |
| Ward 1 | 38 | 33 | 71 | 45 | 62 | 107 | 119 | 122 | 241 | 53 | 66 | 119 | 388 | 434 | 822 | 141 | 181 | 322 | 784 | 898 | 1,682 |
| Ward 2 | 23 | 23 | 46 | 30 | 26 | 56 | 54 | 60 | 114 | 33 | 48 | 81 | 314 | 401 | 715 | 185 | 223 | 408 | 639 | 781 | 1,420 |

| | | | | | | | | | | | | | | | | | | | | | |
|---|---|---|---|---|---|---|---|---|---|---|---|---|---|---|---|---|---|---|---|---|---|
| Ward 3 | 11 | 14 | 25 | 17 | 16 | 33 | 41 | 46 | 87 | 25 | 30 | 55 | 201 | 257 | 458 | 140 | 169 | 309 | 435 | 532 | 967 |
| Ward 4 | 18 | 15 | 33 | 23 | 25 | 48 | 57 | 73 | 130 | 37 | 41 | 78 | 254 | 294 | 548 | 118 | 143 | 261 | 507 | 591 | 1,098 |
| Ward 5 | 10 | 18 | 28 | 29 | 29 | 58 | 61 | 71 | 132 | 27 | 33 | 60 | 180 | 264 | 444 | 104 | 117 | 221 | 411 | 532 | 943 |
| Ward 6 | 13 | 15 | 28 | 26 | 27 | 53 | 36 | 51 | 87 | 24 | 42 | 66 | 238 | 308 | 546 | 122 | 162 | 284 | 459 | 605 | 1,064 |
| Ward 7 | 27 | 20 | 47 | 43 | 35 | 78 | 87 | 77 | 164 | 45 | 45 | 90 | 285 | 350 | 635 | 139 | 147 | 286 | 626 | 674 | 1,300 |
| Concordia township | 4 | ----- | 4 | 3 | 6 | 9 | 13 | 5 | 18 | 4 | 6 | 10 | 23 | 28 | 51 | 30 | 19 | 49 | 77 | 64 | 141 |
| Danville township, exc. of Danville and Middletown | 2 | 6 | 8 | 7 | ----- | 7 | 9 | 5 | 14 | 4 | 5 | 9 | 36 | 30 | 66 | 17 | 16 | 33 | 75 | 62 | 137 |
| Danville town | 2 | ----- | 2 | ----- | 1 | 1 | 1 | 1 | 2 | ----- | ----- | ----- | 8 | 8 | 16 | 6 | 5 | 11 | 17 | 15 | 32 |
| Middletown town | ----- | ----- | ----- | ----- | ----- | ----- | 1 | 1 | 2 | ----- | 1 | 1 | 8 | 4 | 12 | 4 | 2 | 6 | 13 | 8 | 21 |
| Flint River township, exc. of West Burlington | 13 | 17 | 30 | 24 | 13 | 37 | 36 | 35 | 71 | 17 | 17 | 34 | 100 | 102 | 202 | 51 | 40 | 91 | 241 | 224 | 465 |
| West Burlington town | 13 | 16 | 29 | 18 | 25 | 43 | 36 | 51 | 87 | 18 | 19 | 37 | 100 | 88 | 188 | 30 | 42 | 72 | 215 | 241 | 456 |
| Franklin township | 4 | 5 | 9 | 3 | 2 | 5 | 15 | 6 | 21 | 10 | 5 | 15 | 73 | 64 | 137 | 43 | 35 | 78 | 148 | 117 | 265 |
| Huron township | 10 | 5 | 15 | 11 | 8 | 19 | 35 | 22 | 57 | 10 | 8 | 18 | 92 | 38 | 130 | 15 | 12 | 27 | 173 | 93 | 266 |
| Jackson township | 1 | 2 | 3 | 1 | 2 | 3 | 4 | 6 | 10 | 3 | 3 | 6 | 16 | 24 | 40 | 5 | 6 | 11 | 30 | 43 | 73 |
| Pleasant Grove township | 4 | 4 | 8 | 3 | 4 | 7 | 12 | 10 | 22 | 7 | 2 | 9 | 34 | 26 | 60 | 20 | 16 | 36 | 80 | 62 | 142 |
| Tama township | 7 | 1 | 8 | 4 | 5 | 9 | 11 | 17 | 28 | 6 | 5 | 11 | 36 | 25 | 61 | 19 | 19 | 38 | 83 | 72 | 155 |
| Union township | 3 | 4 | 7 | 8 | 8 | 16 | 25 | 14 | 39 | 2 | 4 | 6 | 68 | 72 | 140 | 40 | 44 | 84 | 146 | 146 | 292 |
| Washington township | 3 | 3 | 6 | 2 | 9 | 11 | 4 | 7 | 11 | 2 | ----- | 2 | 37 | 42 | 79 | 31 | 23 | 54 | 79 | 84 | 163 |
| Yellow Spring township, exc. of Mediapolis | 7 | 8 | 15 | 12 | 14 | 26 | 20 | 24 | 44 | 9 | 5 | 14 | 71 | 54 | 125 | 39 | 24 | 63 | 158 | 129 | 287 |
| Mediapolis town | 3 | 1 | 4 | 10 | 5 | 15 | 15 | 15 | 30 | 2 | 7 | 9 | 41 | 52 | 93 | 30 | 27 | 57 | 101 | 107 | 208 |
| Total | 220 | 216 | 436 | 328 | 337 | 665 | 732 | 750 | 1,482 | 350 | 400 | 750 | 2,716 | 3,072 | 5,788 | 1,381 | 1,518 | 2,899 | 5,727 | 6,293 | 12,020 |

**Persons Foreign Born, Classified by Age.**

| Townships, Towns, Cities and City Wards | Under 5 Years of Age | | | 5 and Under 10 Years | | | 10 and Under 18 Years | | | 18 and Under 21 Years | | | 21 and Under 45 Years | | | | | 45 Years and Over | | | | | Total all Ages | | |
|---|---|---|---|---|---|---|---|---|---|---|---|---|---|---|---|---|---|---|---|---|---|---|---|---|---|
| | | | | | | | | | | | | | Male | | | | | Male | | | | | | | |
| | Male. | Female. | Total. | Male. | Female. | Total. | Male. | Female. | Total. | Male. | Female. | Total. | Nat. | Un-Nat. | Tot. | Female. | Total. | Nat. | Un-Nat. | Tot. | Female. | Total. | Male. | Female. | Total. |
| Augusta township | --- | --- | --- | --- | --- | --- | --- | --- | --- | --- | --- | --- | ----- | ----- | ----- | 2 | 2 | 3 | 3 | 6 | 15 | 21 | 6 | 17 | 23 |
| Benton township | --- | --- | --- | --- | --- | --- | --- | --- | --- | --- | --- | --- | 6 | 2 | 8 | 5 | 13 | 39 | 1 | 40 | 40 | 80 | 48 | 45 | 93 |
| Burlington city (township) | *1* | *4* | *5* | *9* | *11* | *20* | *41* | *42* | *83* | *22* | *20* | *42* | *302* | *155* | *457* | *395* | *852* | *1,172* | *41* | *1,213* | *1,168* | *2,381* | *1,743* | *1,640* | *3,383* |
| Ward 1 | --- | 2 | 2 | 2 | 3 | 5 | 6 | 8 | 14 | 4 | --- | 4 | 75 | 8 | 83 | 69 | 152 | 248 | 4 | 252 | 242 | 494 | 347 | 324 | 671 |
| Ward 2 | --- | --- | --- | 3 | 2 | 5 | 9 | 11 | 20 | 3 | 4 | 7 | 41 | 28 | 69 | 68 | 137 | 182 | 7 | 189 | 182 | 371 | 273 | 267 | 540 |
| Ward 3 | 1 | --- | 1 | --- | 2 | 2 | 3 | 4 | 7 | 5 | 6 | 11 | 45 | 31 | 76 | 47 | 123 | 129 | 7 | 136 | 128 | 264 | 221 | 187 | 408 |
| Ward 4 | --- | 1 | 1 | 1 | 2 | 3 | 8 | 7 | 15 | 3 | 4 | 7 | 30 | 41 | 71 | 59 | 130 | 174 | 8 | 182 | 177 | 359 | 265 | 250 | 515 |
| Ward 5 | --- | 1 | 1 | 2 | 1 | 3 | 2 | 1 | 3 | 1 | 3 | 4 | 21 | 12 | 33 | 44 | 77 | 139 | 4 | 143 | 127 | 270 | 181 | 177 | 358 |
| Ward 6 | --- | --- | --- | --- | 1 | 1 | --- | 6 | 6 | 2 | 1 | 3 | 41 | 17 | 58 | 45 | 103 | 142 | 8 | 150 | 146 | 296 | 210 | 199 | 409 |
| Ward 7 | --- | --- | --- | 1 | --- | 1 | 13 | 5 | 18 | 4 | 2 | 6 | 49 | 18 | 67 | 63 | 130 | 158 | 3 | 161 | 166 | 327 | 246 | 236 | 482 |

DES MOINES COUNTY—CONTINUED.

| Table No. 1 — Townships, Towns, Cities and City Wards | Under 5 Years of Age | | | 5 and Under 10 Years | | | 10 and Under 18 Years | | | 18 and Under 21 Years | | | 21 and Under 45 Years | | | | | 45 Years and Over | | | | | Total all Ages | | |
|---|---|---|---|---|---|---|---|---|---|---|---|---|---|---|---|---|---|---|---|---|---|---|---|---|---|
| | | | | | | | | | | | | | Male | | | | | Male | | | | | | | |
| | Male. | Female. | Total. | Male. | Female. | Total. | Male. | Female. | Total. | Male. | Female. | Total. | Nat. | Un-Nat. | Tot. | Female. | Total. | Nat. | Un-Nat. | Tot. | Female. | Total. | Male. | Female. | Total. |
| Concordia township | --- | --- | --- | --- | --- | --- | --- | --- | --- | --- | --- | --- | 4 | 1 | 5 | 4 | 9 | 12 | 13 | 25 | 9 | 34 | 30 | 13 | 43 |
| Danville township, exc. of Danville and Middletown | --- | 1 | 1 | --- | --- | --- | --- | --- | --- | 1 | --- | 1 | 3 | --- | 3 | 3 | 6 | 13 | --- | 13 | 9 | 22 | 17 | 13 | 30 |
| Danville town | --- | --- | --- | --- | --- | --- | --- | 1 | 1 | --- | --- | --- | --- | --- | --- | 1 | 1 | 7 | --- | 7 | 5 | 12 | 7 | 7 | 14 |
| Middletown town | --- | --- | --- | --- | --- | --- | --- | --- | --- | --- | --- | --- | --- | --- | --- | --- | --- | 3 | --- | 3 | 2 | 5 | 3 | 2 | 5 |
| Flint River Tp., exc. of West Burlington | --- | --- | --- | 1 | 1 | 2 | 5 | 3 | 8 | --- | --- | --- | 15 | 4 | 19 | 15 | 34 | 53 | 2 | 55 | 42 | 97 | 80 | 61 | 141 |
| West Burlington town | --- | --- | --- | --- | --- | --- | 1 | 1 | 2 | 2 | 1 | 3 | 33 | 16 | 49 | 32 | 81 | 87 | --- | 87 | 73 | 160 | 139 | 107 | 246 |
| Franklin township | --- | --- | --- | --- | --- | --- | --- | 1 | 1 | --- | --- | --- | 1 | 2 | 3 | 4 | 7 | 29 | 2 | 31 | 21 | 52 | 34 | 26 | 60 |
| Huron township | --- | --- | --- | --- | --- | --- | --- | --- | --- | 1 | --- | 1 | 12 | 4 | 16 | 15 | 31 | 54 | 3 | 57 | 1 | 58 | 74 | 16 | 90 |
| Jackson township | --- | --- | --- | --- | --- | --- | --- | --- | --- | --- | --- | --- | 4 | --- | 4 | 2 | 6 | 7 | --- | 7 | 3 | 10 | 11 | 5 | 16 |
| Pleasant Grove township | --- | --- | --- | --- | --- | --- | 1 | 3 | 4 | 1 | 1 | 2 | 4 | 3 | 7 | 4 | 11 | 15 | 1 | 16 | 14 | 30 | 25 | 22 | 47 |
| Tama township | --- | 1 | 1 | --- | --- | --- | 1 | --- | 1 | --- | --- | --- | 4 | 1 | 5 | 2 | 7 | 27 | --- | 27 | 14 | 41 | 33 | 17 | 50 |
| Union township | --- | --- | --- | 1 | --- | 1 | 1 | 1 | 2 | 1 | 1 | 2 | 6 | 2 | 8 | 4 | 12 | 48 | 4 | 52 | 31 | 83 | 63 | 37 | 100 |
| Washington township | --- | 1 | 1 | 1 | --- | 1 | 2 | 2 | 4 | --- | 4 | 4 | 3 | 3 | 6 | 6 | 12 | 8 | 1 | 9 | 7 | 16 | 18 | 20 | 38 |
| Yellow Spring Tp., exc. of Mediapolis | --- | --- | --- | --- | --- | --- | --- | --- | --- | --- | --- | --- | 5 | 2 | 7 | 12 | 19 | 34 | --- | 34 | 26 | 60 | 41 | 38 | 79 |
| Mediapolis town | --- | --- | --- | --- | --- | --- | --- | --- | --- | --- | --- | --- | 8 | --- | 8 | 5 | 13 | 45 | --- | 45 | 36 | 81 | 53 | 41 | 94 |
| Total | 1 | 7 | 8 | 12 | 12 | 24 | 52 | 54 | 106 | 28 | 27 | 55 | 410 | 195 | 605 | 511 | 1,116 | 1,656 | 71 | 1,727 | 1,516 | 3,243 | 2,425 | 2,127 | 4,552 |

**Total Persons of All Nativities, Classified by Age.**

| Townships, Towns, Cities and City Wards | Under 5 Years of Age | | | 5 and Under 10 Years | | | 10 and Under 18 Years | | | 18 and Under 21 Years | | | 21 and Under 45 Years | | | 45 Years and Over | | | Total all Ages | | |
|---|---|---|---|---|---|---|---|---|---|---|---|---|---|---|---|---|---|---|---|---|---|
| | Male. | Female. | Total. | Male. | Female. | Total. | Male. | Female. | Total. | Male. | Female. | Total. | Male. | Female. | Total. | Male. | Female. | Total. | Male. | Female. | Total. |
| Augusta township | 22 | 24 | 46 | 13 | 20 | 33 | 30 | 26 | 56 | 14 | 7 | 21 | 60 | 65 | 125 | 45 | 42 | 87 | 184 | 184 | 368 |
| Benton township | 53 | 45 | 98 | 42 | 51 | 93 | 72 | 74 | 146 | 29 | 23 | 52 | 157 | 139 | 296 | 109 | 98 | 207 | 462 | 430 | 892 |
| Burlington city | 820 | 820 | 1,640 | 919 | 961 | 1,880 | 1,507 | 1,582 | 3,089 | 599 | 755 | 1,354 | 4,629 | 4,901 | 9,530 | 3,287 | 3,481 | 6,768 | 11,761 | 12,500 | 24,261 |
| Ward 1 | 172 | 170 | 342 | 152 | 176 | 328 | 264 | 286 | 550 | 95 | 112 | 207 | 708 | 736 | 1,444 | 452 | 488 | 940 | 1,843 | 1,968 | 3,811 |

| | | | | | | | | | | | | | | | | | | | | | |
|---|---|---|---|---|---|---|---|---|---|---|---|---|---|---|---|---|---|---|---|---|---|
| Ward 2 | 116 | 132 | 248 | 128 | 130 | 258 | 202 | 233 | 435 | 84 | 119 | 203 | 706 | 830 | 1,536 | 525 | 583 | 1,108 | 1,761 | 2,027 | 3,788 |
| Ward 3 | 71 | 70 | 141 | 94 | 104 | 198 | 159 | 170 | 329 | 71 | 99 | 170 | 636 | 625 | 1,261 | 469 | 453 | 922 | 1,500 | 1,521 | 3,021 |
| Ward 4 | 113 | 108 | 221 | 108 | 114 | 222 | 189 | 213 | 402 | 82 | 122 | 204 | 631 | 654 | 1,285 | 458 | 487 | 945 | 1,581 | 1,698 | 3,279 |
| Ward 5 | 90 | 90 | 180 | 122 | 117 | 239 | 191 | 206 | 397 | 77 | 88 | 165 | 502 | 581 | 1,083 | 382 | 407 | 789 | 1,364 | 1,489 | 2,853 |
| Ward 6 | 111 | 100 | 211 | 131 | 143 | 274 | 209 | 225 | 434 | 80 | 112 | 192 | 696 | 656 | 1,352 | 452 | 501 | 953 | 1,679 | 1,737 | 3,416 |
| Ward 7 | 147 | 150 | 297 | 184 | 177 | 361 | 293 | 249 | 542 | 110 | 103 | 213 | 750 | 819 | 1,569 | 549 | 562 | 1,111 | 2,033 | 2,060 | 4,093 |
| Concordia township | 18 | 15 | 33 | 18 | 17 | 35 | 28 | 27 | 55 | 7 | 12 | 19 | 48 | 51 | 99 | 58 | 35 | 93 | 177 | 157 | 334 |
| Danville township, exc. of Danville and Middletown | 40 | 48 | 88 | 54 | 32 | 86 | 64 | 48 | 112 | 27 | 19 | 46 | 128 | 121 | 249 | 85 | 74 | 159 | 398 | 342 | 740 |
| Danville town | 5 | 6 | 11 | 10 | 13 | 23 | 12 | 17 | 29 | 2 | 8 | 10 | 42 | 54 | 96 | 52 | 59 | 111 | 123 | 157 | 280 |
| Middletown town | 8 | 4 | 12 | 4 | 3 | 7 | 4 | 7 | 11 | ----- | 2 | 2 | 16 | 19 | 35 | 18 | 21 | 39 | 50 | 56 | 106 |
| Flint River township, exc. of West Burlington | 51 | 58 | 109 | 72 | 49 | 121 | 93 | 101 | 194 | 34 | 37 | 71 | 184 | 187 | 371 | 143 | 106 | 249 | 577 | 538 | 1,115 |
| West Burlington town | 33 | 42 | 75 | 46 | 52 | 98 | 81 | 95 | 176 | 37 | 42 | 79 | 206 | 193 | 399 | 136 | 128 | 264 | 539 | 552 | 1,091 |
| Franklin township | 54 | 52 | 106 | 35 | 44 | 79 | 60 | 50 | 110 | 28 | 18 | 46 | 149 | 146 | 295 | 102 | 85 | 187 | 428 | 395 | 823 |
| Huron township | 41 | 29 | 70 | 41 | 39 | 80 | 74 | 57 | 131 | 22 | 18 | 40 | 137 | 104 | 241 | 103 | 38 | 141 | 418 | 285 | 703 |
| Jackson township | 12 | 18 | 30 | 15 | 20 | 35 | 30 | 26 | 56 | 11 | 7 | 18 | 40 | 44 | 84 | 36 | 15 | 51 | 144 | 130 | 274 |
| Pleasant Grove township | 35 | 28 | 63 | 28 | 34 | 62 | 51 | 41 | 92 | 23 | 15 | 38 | 109 | 105 | 214 | 81 | 60 | 141 | 327 | 283 | 610 |
| Tama township | 29 | 23 | 52 | 19 | 28 | 47 | 44 | 50 | 94 | 11 | 18 | 29 | 83 | 55 | 138 | 68 | 46 | 114 | 254 | 220 | 474 |
| Union township | 37 | 31 | 68 | 54 | 46 | 100 | 71 | 68 | 139 | 19 | 21 | 40 | 147 | 148 | 295 | 145 | 109 | 254 | 473 | 423 | 896 |
| Washington township | 60 | 64 | 124 | 40 | 56 | 96 | 49 | 48 | 97 | 9 | 25 | 34 | 146 | 139 | 285 | 91 | 68 | 159 | 395 | 400 | 795 |
| Yellow Spring township, exc. of Mediapolis | 52 | 50 | 102 | 58 | 56 | 114 | 93 | 88 | 181 | 29 | 23 | 52 | 178 | 167 | 345 | 130 | 103 | 233 | 540 | 487 | 1,027 |
| Mediapolis town | 35 | 29 | 64 | 46 | 35 | 81 | 62 | 58 | 120 | 11 | 27 | 38 | 126 | 164 | 290 | 131 | 143 | 274 | 411 | 456 | 867 |
| Total | 1,405 | 1,386 | 2,791 | 1,514 | 1,556 | 3,070 | 2,425 | 2,463 | 4,888 | 912 | 1,077 | 1,989 | 6,585 | 6,802 | 13,387 | 4,820 | 4,711 | 9,531 | 17,661 | 17,995 | 35,656 |

## DICKINSON COUNTY.

**Persons Native Born of Native Parents, Classified by Age.**

| Townships, Towns, Cities and City Wards | Under 5 Years of Age | | | 5 and Under 10 Years | | | 10 and Under 18 Years | | | 18 and Under 21 Years | | | 21 and Under 45 Years | | | 45 Years and Over | | | Total all Ages | | |
|---|---|---|---|---|---|---|---|---|---|---|---|---|---|---|---|---|---|---|---|---|---|
| | Male. | Female. | Total. | Male. | Female. | Total. | Male. | Female. | Total. | Male. | Female. | Total. | Male. | Female. | Total. | Male. | Female. | Total. | Male. | Female. | Total. |
| Center Grove township, exc. of Arnolds Park and Spirit Lake | 28 | 30 | 58 | 22 | 28 | 50 | 30 | 33 | 63 | 9 | 18 | 27 | 65 | 51 | 116 | 37 | 25 | 62 | 191 | 185 | 376 |
| Arnolds Park town | 19 | 14 | 33 | 9 | 18 | 27 | 21 | 24 | 45 | 9 | 11 | 20 | 58 | 50 | 108 | 41 | 37 | 78 | 157 | 154 | 311 |
| Spirit Lake town | 63 | 59 | 122 | 62 | 47 | 109 | 94 | 89 | 183 | 35 | 41 | 76 | 187 | 205 | 392 | 148 | 127 | 275 | 589 | 568 | 1,157 |
| Diamond Lake township | 18 | 17 | 35 | 16 | 24 | 40 | 26 | 21 | 47 | 7 | 8 | 15 | 29 | 39 | 68 | 13 | 12 | 25 | 109 | 121 | 230 |
| Excelsior township | 19 | 15 | 34 | 21 | 14 | 35 | 25 | 26 | 51 | 11 | 7 | 18 | 41 | 37 | 78 | 22 | 18 | 40 | 139 | 117 | 256 |

DICKINSON COUNTY—CONTINUED.

| Table No. 1 — Townships, Towns, Cities and City Wards | Under 5 Years of Age | | | 5 and Under 10 Years | | | 10 and Under 18 Years | | | 18 and Under 21 Years | | | 21 and Under 45 Years | | | 45 Years and Over | | | Total all Ages | | |
|---|---|---|---|---|---|---|---|---|---|---|---|---|---|---|---|---|---|---|---|---|---|
| | Male. | Female. | Total. | Male. | Female. | Total. | Male. | Female. | Total. | Male. | Female. | Total. | Male. | Female. | Total. | Male. | Female. | Total. | Male. | Female. | Total. |
| Lakeville township | 23 | 25 | 48 | 12 | 16 | 28 | 30 | 21 | 51 | 10 | 8 | 18 | 32 | 32 | 64 | 24 | 20 | 44 | 131 | 122 | 253 |
| Lloyd township, exc. of Terril | 10 | 13 | 23 | 16 | 11 | 27 | 18 | 14 | 32 | 8 | 1 | 9 | 20 | 23 | 43 | 9 | 12 | 21 | 81 | 74 | 155 |
| Terril town | 14 | 18 | 32 | 27 | 16 | 43 | 22 | 19 | 41 | 7 | 4 | 11 | 48 | 41 | 89 | 17 | 6 | 23 | 135 | 104 | 239 |
| Milford township, exc. of Milford | 29 | 38 | 67 | 34 | 32 | 66 | 49 | 49 | 98 | 6 | 8 | 14 | 48 | 47 | 95 | 17 | 12 | 29 | 183 | 186 | 369 |
| Okoboji township, exc. of Milford | 22 | 27 | 49 | 21 | 26 | 47 | 35 | 27 | 62 | 9 | 9 | 18 | 39 | 38 | 77 | 13 | 10 | 23 | 139 | 137 | 276 |
| Milford town | 30 | 38 | 68 | 27 | 37 | 64 | 37 | 38 | 75 | 14 | 16 | 30 | 87 | 83 | 170 | 47 | 52 | 99 | 242 | 264 | 506 |
| Richland township | 24 | 27 | 51 | 26 | 20 | 46 | 35 | 29 | 64 | 9 | 8 | 17 | 47 | 31 | 78 | 15 | 13 | 28 | 156 | 128 | 284 |
| Silver Lake Tp., exc. of Lake Park | 12 | 10 | 22 | 11 | 19 | 30 | 15 | 23 | 38 | 6 | 9 | 15 | 28 | 24 | 52 | 11 | 6 | 17 | 83 | 91 | 174 |
| Lake Park town | 32 | 26 | 58 | 37 | 24 | 61 | 34 | 50 | 84 | 12 | 8 | 20 | 68 | 56 | 124 | 41 | 27 | 68 | 224 | 191 | 415 |
| Spirit Lake township, exc. of Orleans and Spirit Lake | 16 | 13 | 29 | 10 | 16 | 26 | 25 | 17 | 42 | 8 | 11 | 19 | 30 | 33 | 63 | 13 | 10 | 23 | 102 | 100 | 202 |
| Orleans town | 3 | 5 | 8 | 1 | 2 | 3 | 10 | 12 | 22 | 4 | 8 | 12 | 21 | 9 | 30 | 14 | 11 | 25 | 53 | 47 | 100 |
| Superior township, exc. of Superior | 16 | 21 | 37 | 21 | 14 | 35 | 38 | 23 | 61 | 11 | 6 | 17 | 26 | 29 | 55 | 10 | 5 | 15 | 122 | 98 | 220 |
| Superior town | 8 | 9 | 17 | 9 | 6 | 15 | 13 | 8 | 21 | 7 | 4 | 11 | 24 | 16 | 40 | 14 | 7 | 21 | 75 | 50 | 125 |
| Westport township | 19 | 31 | 50 | 23 | 23 | 46 | 36 | 31 | 67 | 8 | 5 | 13 | 51 | 34 | 85 | 13 | 5 | 18 | 150 | 129 | 279 |
| Total | 405 | 436 | 841 | 405 | 393 | 798 | 593 | 554 | 1,147 | 190 | 190 | 380 | 949 | 878 | 1,827 | 519 | 415 | 934 | 3,061 | 2,866 | 5,927 |

**Persons Native Born of Foreign or Mixed Parentage, Classified by Age.**

| | | | | | | | | | | | | | | | | | | | | | |
|---|---|---|---|---|---|---|---|---|---|---|---|---|---|---|---|---|---|---|---|---|---|
| Center Grove township, exc. of Arnolds Park and Spirit Lake | 1 | ---- | 1 | 1 | ---- | 1 | 4 | 7 | 11 | 5 | 3 | 8 | 21 | 16 | 37 | 15 | 13 | 28 | 47 | 39 | 86 |
| Arnolds Park town | 3 | 2 | 5 | 2 | 1 | 3 | 4 | 5 | 9 | 1 | 4 | 5 | 17 | 20 | 37 | 9 | 5 | 14 | 36 | 37 | 73 |
| Spirit Lake town | 9 | 5 | 14 | 9 | 8 | 17 | 12 | 22 | 34 | 6 | 9 | 15 | 75 | 97 | 172 | 46 | 41 | 87 | 157 | 182 | 339 |
| Diamond Lake township | 11 | 9 | 20 | 8 | 13 | 21 | 11 | 13 | 24 | 4 | 3 | 7 | 23 | 17 | 40 | 9 | 5 | 14 | 66 | 60 | 126 |
| Excelsior township | 9 | 10 | 19 | 12 | 12 | 24 | 21 | 23 | 44 | 8 | 8 | 16 | 26 | 20 | 46 | 6 | 3 | 9 | 82 | 76 | 158 |
| Lakeville township | 4 | 3 | 7 | 7 | 3 | 10 | 7 | 6 | 13 | 4 | 4 | 8 | 28 | 22 | 50 | 13 | 6 | 19 | 63 | 44 | 107 |
| Lloyd township, exc. of Terril | 4 | 4 | 8 | 9 | 8 | 17 | 21 | 16 | 37 | 7 | 3 | 10 | 32 | 25 | 57 | 7 | 6 | 13 | 80 | 62 | 142 |
| Terril town | 10 | 11 | 21 | 11 | 11 | 22 | 10 | 15 | 25 | 5 | 8 | 13 | 34 | 30 | 64 | 3 | 6 | 9 | 73 | 81 | 154 |
| Milford township, exc. of Milford | 7 | 8 | 15 | 6 | 13 | 19 | 14 | 10 | 24 | 7 | 7 | 14 | 33 | 39 | 72 | 16 | 13 | 29 | 83 | 90 | 173 |
| Okoboji township, exc. of Milford | 11 | 9 | 20 | 16 | 17 | 33 | 33 | 21 | 54 | 13 | 13 | 26 | 29 | 33 | 62 | 19 | 13 | 32 | 121 | 106 | 227 |
| Milford town | 4 | 4 | 8 | 14 | 10 | 24 | 17 | 13 | 30 | 8 | 9 | 17 | 59 | 59 | 118 | 26 | 16 | 42 | 128 | 111 | 239 |
| Richland township | 4 | 2 | 6 | 4 | 4 | 8 | 15 | 4 | 19 | 3 | 3 | 6 | 29 | 24 | 53 | 4 | 5 | 9 | 59 | 42 | 101 |
| Silver Lake Tp., exc. of Lake Park | 2 | 5 | 7 | 6 | 2 | 8 | 13 | 15 | 28 | 12 | 7 | 19 | 27 | 21 | 48 | 7 | 8 | 15 | 67 | 58 | 125 |
| Lake Park town | 3 | 2 | 5 | 11 | 5 | 16 | 22 | 18 | 40 | 10 | 17 | 20 | 37 | 48 | 85 | 18 | 16 | 34 | 101 | 99 | 200 |

| | | | | | | | | | | | | | | | | | | | | | |
|---|---|---|---|---|---|---|---|---|---|---|---|---|---|---|---|---|---|---|---|---|---|
| Spirit Lake township, exc. of Orleans and Spirit Lake | 3 | 4 | 7 | 7 | 4 | 11 | 5 | 5 | 10 | 5 | ---- | 5 | 23 | 21 | 44 | 5 | 2 | 7 | 48 | 36 | 84 |
| Orleans town | 1 | ---- | 1 | ---- | ---- | ---- | 1 | 1 | 2 | 2 | ---- | 2 | 4 | 7 | 11 | 3 | 5 | 8 | 11 | 13 | 24 |
| Superior township, exc. of Superior | 3 | 1 | 4 | 5 | 8 | 13 | 14 | 8 | 22 | 6 | 1 | 7 | 36 | 24 | 60 | 12 | 2 | 14 | 76 | 44 | 120 |
| Superior town | 2 | 2 | 4 | ---- | 1 | 1 | 2 | 1 | 3 | 1 | ---- | 1 | 11 | 13 | 24 | 2 | 3 | 5 | 18 | 20 | 38 |
| Westport township | 7 | 6 | 13 | 14 | 10 | 24 | 17 | 15 | 32 | 3 | 3 | 6 | 35 | 34 | 69 | 14 | 7 | 21 | 90 | 75 | 165 |
| Total | 98 | 87 | 185 | 142 | 130 | 272 | 243 | 218 | 461 | 110 | 95 | 205 | 579 | 570 | 1,149 | 234 | 175 | 409 | 1,406 | 1,275 | 2,681 |

## Persons Foreign Born, Classified by Age.

**Table No. 1**

| Townships, Towns, Cities and City Wards | Under 5 Years of Age | | | 5 and Under 10 Years | | | 10 and Under 18 Years | | | 18 and Under 21 Years | | | 21 and Under 45 Years | | | | | 45 Years and Over | | | | | Total all Ages | | |
|---|---|---|---|---|---|---|---|---|---|---|---|---|---|---|---|---|---|---|---|---|---|---|---|---|---|
| | | | | | | | | | | | | | Male | | | | | Male | | | | | | | |
| | Male. | Female. | Total. | Male. | Female. | Total. | Male. | Female. | Total. | Male. | Female. | Total. | Nat. | Un-Nat. | Tot. | Female. | Total. | Nat. | Un-Nat. | Tot. | Female. | Total. | Male. | Female. | Total. |
| Center Grove township, exc. of Arnolds Park and Spirit Lake | --- | --- | --- | --- | --- | --- | 2 | 1 | 3 | 1 | --- | 1 | 1 | 1 | 2 | 4 | 6 | 11 | ---- | 11 | 8 | 19 | 16 | 13 | 29 |
| Arnolds Park town | --- | --- | --- | 1 | --- | 1 | --- | --- | --- | --- | --- | --- | 4 | ---- | 4 | 4 | 8 | 11 | ---- | 11 | 4 | 15 | 16 | 8 | 24 |
| Spirit Lake town | --- | --- | --- | --- | --- | --- | --- | --- | --- | --- | --- | --- | 10 | 3 | 13 | 15 | 28 | 44 | 1 | 45 | 33 | 78 | 58 | 48 | 106 |
| Diamond Lake township | --- | --- | --- | --- | 1 | 1 | --- | --- | --- | --- | --- | --- | 9 | 1 | 10 | 5 | 15 | 7 | ---- | 7 | 4 | 11 | 17 | 10 | 27 |
| Excelsior township | 1 | --- | 1 | 1 | --- | 1 | 2 | --- | 2 | --- | --- | --- | 9 | 3 | 12 | 11 | 23 | 13 | ---- | 13 | 13 | 26 | 29 | 24 | 53 |
| Lakeville township | --- | --- | --- | --- | --- | --- | 4 | --- | 4 | --- | --- | --- | 2 | 1 | 3 | 3 | 6 | 7 | ---- | 7 | 6 | 13 | 14 | 9 | 23 |
| Lloyd township, exc. of Terril | --- | --- | --- | --- | --- | --- | --- | --- | --- | --- | 1 | 1 | 8 | 3 | 11 | 4 | 15 | 21 | ---- | 21 | 14 | 35 | 32 | 19 | 51 |
| Terril town | --- | --- | --- | --- | --- | --- | 1 | 3 | 4 | --- | --- | --- | 9 | 9 | 18 | 6 | 24 | 20 | ---- | 20 | 11 | 31 | 39 | 20 | 59 |
| Milford township, exc. of Milford | --- | --- | --- | --- | --- | --- | --- | 1 | 1 | --- | --- | --- | 7 | ---- | 7 | 4 | 11 | 13 | ---- | 13 | 8 | 21 | 20 | 13 | 33 |
| Okoboji township, exc. of Milford | --- | --- | --- | --- | --- | --- | --- | --- | --- | --- | --- | --- | 12 | 5 | 17 | 11 | 28 | 17 | ---- | 17 | 8 | 25 | 34 | 19 | 53 |
| Milford town | --- | --- | --- | --- | --- | --- | 1 | --- | 1 | --- | 1 | 1 | 9 | 6 | 15 | 19 | 34 | 20 | 2 | 22 | 20 | 42 | 38 | 40 | 78 |
| Richland township | --- | --- | --- | --- | --- | --- | --- | --- | --- | --- | --- | --- | 5 | 1 | 6 | 2 | 8 | 15 | ---- | 15 | 8 | 23 | 21 | 10 | 31 |
| Silver Lake township, exc. of Lake Park | --- | --- | --- | --- | --- | --- | --- | --- | --- | 2 | --- | 2 | 4 | 5 | 9 | 10 | 19 | 17 | 1 | 18 | 8 | 26 | 29 | 18 | 47 |
| Lake Park town | --- | --- | --- | --- | --- | --- | --- | --- | --- | --- | --- | --- | 10 | 3 | 13 | 9 | 22 | 40 | ---- | 40 | 32 | 72 | 53 | 41 | 94 |
| Spirit Lake township, exc. of Orleans and Spirit Lake | --- | --- | --- | --- | --- | --- | --- | --- | --- | --- | --- | --- | 11 | ---- | 11 | 4 | 15 | ---- | 8 | 8 | 6 | 14 | 19 | 10 | 29 |
| Orleans town | --- | 1 | 1 | --- | --- | --- | --- | --- | --- | --- | --- | --- | ---- | 1 | 1 | 2 | 3 | 4 | 1 | 5 | 2 | 7 | 6 | 5 | 11 |
| Superior township, exc. of Superior | --- | --- | --- | --- | --- | --- | 1 | 1 | 2 | --- | 1 | 1 | 13 | 3 | 16 | 6 | 22 | 8 | ---- | 8 | 9 | 17 | 25 | 17 | 42 |
| Superior town | --- | 1 | 1 | 2 | --- | 2 | --- | --- | --- | --- | --- | --- | 8 | ---- | 8 | 3 | 11 | 4 | 7 | 11 | ---- | 11 | 21 | 4 | 25 |
| Westport township | --- | 1 | 1 | 1 | 2 | 3 | --- | --- | --- | --- | --- | --- | 9 | 1 | 10 | 7 | 17 | 13 | 1 | 14 | 7 | 21 | 25 | 17 | 42 |
| Total | 1 | 3 | 4 | 5 | 3 | 8 | 11 | 6 | 17 | 3 | 3 | 6 | 140 | 46 | 186 | 129 | 315 | 285 | 21 | 306 | 201 | 507 | 512 | 345 | 857 |

## DICKINSON COUNTY—CONTINUED.

### Total Persons of All Nativities, Classified by Age.

| Table No. 1 — Townships, Towns, Cities and City Wards | Under 5 Years of Age | | | 5 and Under 10 Years | | | 10 and Under 18 Years | | | 18 and Under 21 Years | | | 21 and Under 45 Years | | | 45 Years and Over | | | Total all Ages | | |
|---|---|---|---|---|---|---|---|---|---|---|---|---|---|---|---|---|---|---|---|---|---|
| | Male. | Female. | Total. | Male. | Female. | Total. | Male. | Female. | Total. | Male. | Female. | Total. | Male. | Female. | Total. | Male. | Female. | Total. | Male. | Female. | Total. |
| Center Grove township, exc. of Arnolds Park and Spirit Lake | 29 | 30 | 59 | 23 | 28 | 51 | 36 | 41 | 77 | 15 | 21 | 36 | 88 | 71 | 159 | 63 | 46 | 109 | 254 | 237 | 491 |
| Arnolds Park town | 22 | 16 | 38 | 12 | 19 | 31 | 25 | 29 | 54 | 10 | 15 | 25 | 79 | 74 | 153 | 61 | 46 | 107 | 209 | 199 | 408 |
| Spirit Lake town | 72 | 64 | 136 | 71 | 55 | 126 | 106 | 111 | 217 | 41 | 50 | 91 | 275 | 317 | 592 | 239 | 201 | 440 | 804 | 798 | 1,602 |
| Diamond Lake township | 29 | 26 | 55 | 24 | 38 | 62 | 37 | 34 | 71 | 11 | 11 | 22 | 62 | 61 | 123 | 29 | 21 | 50 | 192 | 191 | 383 |
| Excelsior township | 29 | 25 | 54 | 34 | 26 | 60 | 48 | 49 | 97 | 19 | 15 | 34 | 79 | 68 | 147 | 41 | 34 | 75 | 250 | 217 | 467 |
| Lakeville township | 27 | 28 | 55 | 19 | 19 | 38 | 41 | 27 | 68 | 14 | 12 | 26 | 63 | 57 | 120 | 44 | 32 | 76 | 208 | 175 | 383 |
| Lloyd township, exc. of Terril | 14 | 17 | 31 | 25 | 19 | 44 | 39 | 30 | 69 | 15 | 5 | 20 | 63 | 52 | 115 | 37 | 32 | 69 | 193 | 155 | 348 |
| Terril town | 24 | 29 | 53 | 38 | 27 | 65 | 33 | 37 | 70 | 12 | 12 | 24 | 100 | 77 | 177 | 40 | 23 | 63 | 247 | 205 | 452 |
| Milford township, exc. of Milford | 36 | 46 | 82 | 40 | 45 | 85 | 63 | 60 | 123 | 13 | 15 | 28 | 88 | 90 | 178 | 46 | 33 | 79 | 286 | 289 | 575 |
| Okobojt township, exc. of Milford | 33 | 36 | 69 | 37 | 43 | 80 | 68 | 48 | 116 | 22 | 22 | 44 | 85 | 82 | 167 | 49 | 31 | 80 | 294 | 262 | 556 |
| Milford town | 34 | 42 | 76 | 41 | 47 | 88 | 55 | 61 | 106 | 22 | 26 | 48 | 161 | 161 | 322 | 95 | 88 | 183 | 408 | 415 | 823 |
| Richland township | 28 | 29 | 57 | 30 | 24 | 54 | 50 | 33 | 83 | 12 | 11 | 23 | 82 | 57 | 139 | 34 | 26 | 60 | 236 | 180 | 416 |
| Silver Lake Tp., exc. of Lake Park | 14 | 15 | 29 | 17 | 21 | 38 | 28 | 38 | 66 | 20 | 16 | 36 | 64 | 55 | 119 | 36 | 22 | 58 | 179 | 167 | 346 |
| Lake Park town | 35 | 28 | 63 | 48 | 29 | 77 | 56 | 68 | 124 | 22 | 18 | 40 | 118 | 113 | 231 | 99 | 75 | 174 | 378 | 331 | 709 |
| Spirit Lake township, exc. of Orleans and Spirit Lake | 19 | 17 | 36 | 17 | 20 | 37 | 30 | 22 | 52 | 13 | 11 | 24 | 64 | 58 | 122 | 26 | 18 | 44 | 169 | 146 | 315 |
| Orleans town | 4 | 6 | 10 | 1 | 2 | 3 | 11 | 13 | 24 | 6 | 8 | 14 | 26 | 18 | 44 | 22 | 18 | 40 | 70 | 65 | 135 |
| Superior township, exc. of Superior | 19 | 22 | 41 | 26 | 22 | 48 | 53 | 32 | 85 | 17 | 8 | 25 | 78 | 59 | 137 | 30 | 16 | 46 | 223 | 159 | 382 |
| Superior town | 10 | 12 | 22 | 11 | 7 | 18 | 15 | 9 | 24 | 8 | 4 | 12 | 43 | 32 | 75 | 27 | 10 | 37 | 114 | 74 | 188 |
| Westport township | 26 | 38 | 64 | 38 | 35 | 73 | 53 | 46 | 99 | 11 | 8 | 19 | 96 | 75 | 171 | 41 | 19 | 60 | 265 | 221 | 486 |
| Total | 504 | 520 | 1,030 | 552 | 526 | 1,078 | 847 | 778 | 1,625 | 303 | 288 | 591 | 1,714 | 1,577 | 3,291 | 1,059 | 791 | 1,850 | 4,979 | 4,486 | 9,465 |

## DUBUQUE COUNTY.

### Persons Native Born of Native Parents, Classified by Age.

| Townships, Towns, Cities and City Wards | Under 5 Years of Age | | | 5 and Under 10 Years | | | 10 and Under 18 Years | | | 18 and Under 21 Years | | | 21 and Under 45 Years | | | 45 Years and Over | | | Total all Ages | | |
|---|---|---|---|---|---|---|---|---|---|---|---|---|---|---|---|---|---|---|---|---|---|
| | Male. | Female. | Total. | Male. | Female. | Total. | Male. | Female. | Total. | Male. | Female. | Total. | Male. | Female. | Total. | Male. | Female. | Total. | Male. | Female. | Total. |
| Cascade township, exc. of Cascade | 35 | 32 | 67 | 23 | 31 | 54 | 32 | 30 | 62 | 7 | 5 | 12 | [illegible] | 10 | 77 | 7 | 8 | 15 | 141 | 146 | 287 |
| Cascade town, part of (see Jones County) | 41 | 35 | 76 | 47 | 55 | 102 | 64 | 75 | 139 | 15 | 22 | 37 | [illegible] | 8 | 150 | 27 | 29 | 56 | 266 | 294 | 560 |

| | | | | | | | | | | | | | | | | | | | | | |
|---|---|---|---|---|---|---|---|---|---|---|---|---|---|---|---|---|---|---|---|---|---|
| Total Cascade town in Dubuque and Jones Counties | *50* | *40* | *90* | *53* | *62* | *115* | *78* | *92* | *170* | *16* | *23* | *39* | *82* | *87* | *169* | *30* | *32* | *62* | *309* | *336* | *645* |
| Center township, exc. of Centralia, Graf and Lattners | 36 | 35 | 71 | 31 | 34 | 65 | 49 | 37 | 86 | 13 | 14 | 27 | 40 | 21 | 61 | 9 | 1 | 10 | 178 | 142 | 320 |
| Centralia town | 7 | 3 | 10 | 8 | 1 | 9 | 8 | 5 | 13 | 3 | 1 | 4 | 3 | 3 | 6 | 1 | ---- | 1 | 30 | 13 | 43 |
| Graf town | 6 | 10 | 16 | 3 | 3 | 6 | 2 | 2 | 4 | ---- | ---- | ---- | 4 | 6 | 10 | ---- | ---- | ---- | 15 | 21 | 36 |
| Lattners town | 2 | 4 | 6 | 1 | 2 | 3 | 1 | 2 | 3 | 1 | 1 | 2 | 4 | 3 | 7 | ---- | ---- | ---- | 9 | 12 | 21 |
| Concord Tp., exc. of Holy Cross | 62 | 52 | 114 | 46 | 40 | 86 | 51 | 47 | 98 | 19 | 14 | 33 | 54 | 39 | 93 | 3 | 3 | 6 | 235 | 195 | 430 |
| Holy Cross town | 8 | 7 | 15 | 7 | 6 | 13 | 12 | 8 | 20 | 4 | 3 | 7 | 10 | 6 | 16 | ---- | ---- | ---- | 41 | 30 | 71 |
| Dodge township, exc. of Farley and Worthington | 39 | 32 | 71 | 39 | 36 | 75 | 40 | 36 | 76 | 16 | 14 | 30 | 39 | 33 | 72 | 2 | 2 | 4 | 175 | 153 | 328 |
| Worthington town | 12 | 15 | 27 | 8 | 14 | 22 | 20 | 21 | 41 | 3 | 5 | 8 | 10 | 15 | 25 | 3 | 1 | 4 | 56 | 71 | 127 |
| Dubuque township, exc. of Avenarius | 61 | 61 | 122 | 73 | 63 | 136 | 108 | 91 | 199 | 23 | 23 | 46 | 91 | 122 | 213 | 77 | 83 | 160 | 433 | 443 | 876 |
| Avenarius town | 12 | 2 | 14 | 1 | 4 | 5 | 4 | 8 | 12 | 2 | 1 | 3 | 7 | 7 | 14 | 3 | ---- | 3 | 29 | 22 | 51 |
| Iowa township | 19 | 22 | 41 | 22 | 24 | 46 | 35 | 34 | 69 | 14 | 11 | 25 | 29 | 40 | 69 | 7 | 5 | 12 | 126 | 136 | 262 |
| Jefferson township, exc. of Rickardsville and Sherrill | 57 | 49 | 106 | 58 | 50 | 108 | 77 | 63 | 140 | 25 | 13 | 38 | 53 | 57 | 110 | 3 | 3 | 6 | 273 | 235 | 508 |
| Rickardsville town | 4 | 5 | 9 | 9 | 5 | 14 | 6 | 10 | 16 | 5 | 5 | 10 | 8 | 2 | 10 | 1 | ---- | 1 | 33 | 27 | 60 |
| Sherrill town | 4 | 7 | 11 | 6 | 6 | 12 | 2 | 7 | 9 | ---- | 1 | 1 | 7 | 8 | 15 | ---- | ---- | ---- | 19 | 29 | 48 |
| Dubuque city (Julien township) | *1,436* | *1,454* | *2,890* | *1,325* | *1,265* | *2,590* | *1,823* | *1,937* | *3,760* | *724* | *849* | *1,573* | *3,272* | *3,362* | *6,634* | *846* | *678* | *1,524* | *9,426* | *9,545* | *18,971* |
| Ward 1 | 218 | 187 | 405 | 208 | 175 | 383 | 299 | 320 | 619 | 92 | 174 | 266 | 456 | 521 | 977 | 125 | 105 | 230 | 1,398 | 1,482 | 2,880 |
| Ward 2 | 160 | 159 | 319 | 136 | 142 | 278 | 224 | 263 | 487 | 94 | 148 | 242 | 598 | 655 | 1,248 | 160 | 132 | 292 | 1,367 | 1,499 | 2,866 |
| Ward 3 | 178 | 173 | 351 | 153 | 138 | 291 | 215 | 268 | 483 | 82 | 87 | 169 | 460 | 407 | 867 | 119 | 79 | 198 | 1,207 | 1,152 | 2,359 |
| Ward 4 | 274 | 343 | 617 | 296 | 282 | 578 | 498 | 517 | 1,015 | 268 | 244 | 512 | 921 | 954 | 1,875 | 308 | 250 | 558 | 2,565 | 2,590 | 5,155 |
| Ward 5 | 606 | 592 | 1,198 | 532 | 528 | 1,060 | 587 | 569 | 1,156 | 188 | 196 | 384 | 842 | 825 | 1,667 | 134 | 112 | 246 | 2,889 | 2,822 | 5,711 |
| Liberty Tp., exc. of Luxemburg | 44 | 35 | 79 | 27 | 46 | 73 | 51 | 48 | 99 | 18 | 25 | 43 | 43 | 46 | 89 | 4 | 3 | 7 | 187 | 203 | 390 |
| Luxemburg town | 6 | 5 | 11 | 4 | 6 | 10 | 4 | 7 | 11 | 1 | 5 | 6 | 9 | 6 | 15 | ---- | ---- | ---- | 24 | 29 | 53 |
| Mosalem township | 34 | 31 | 65 | 26 | 19 | 45 | 37 | 25 | 62 | 13 | 15 | 28 | 29 | 31 | 60 | 5 | 1 | 6 | 144 | 122 | 266 |
| New Wine township, exc. of Dyersville and New Vienna | 43 | 51 | 94 | 45 | 45 | 90 | 50 | 58 | 108 | 18 | 8 | 26 | 28 | 41 | 69 | 20 | 2 | 22 | 204 | 205 | 409 |
| Dyersville town, part of (see Delaware County) | 65 | 78 | 143 | 67 | 71 | 138 | 99 | 115 | 214 | 34 | 30 | 64 | 120 | 114 | 234 | 5 | 12 | 17 | 390 | 420 | 810 |
| Total Dyersville town in Dubuque and Delaware Counties | *67* | *82* | *149* | *71* | *74* | *145* | *103* | *120* | *223* | *37* | *31* | *68* | *123* | *118* | *241* | *5* | *12* | *17* | *406* | *437* | *843* |
| New Vienna town | 15 | 19 | 34 | 8 | 8 | 16 | 12 | 7 | 19 | 3 | 5 | 8 | 12 | 17 | 29 | ---- | ---- | ---- | 50 | 56 | 106 |
| Peru township, exc. of Durango | 35 | 48 | 83 | 43 | 28 | 71 | 62 | 47 | 99 | 14 | 16 | 30 | 62 | 37 | 99 | 4 | 3 | 7 | 210 | 179 | 389 |
| Durango town | 1 | ---- | 1 | 3 | 2 | 5 | 5 | 2 | 7 | 2 | 3 | 5 | 6 | 3 | 9 | 5 | 2 | 7 | 22 | 12 | 34 |
| Prairie Creek Tp., exc. of Bernard | 39 | 33 | 72 | 28 | 41 | 69 | 49 | 37 | 86 | 12 | 12 | 24 | 50 | 49 | 99 | 3 | 5 | 8 | 181 | 177 | 358 |
| Bernard town | 5 | 6 | 11 | 2 | 8 | 10 | 14 | 6 | 20 | 4 | 1 | 5 | 9 | 5 | 14 | ---- | ---- | ---- | 34 | 26 | 60 |
| Table Mound township | 27 | 35 | 62 | 47 | 35 | 82 | 63 | 50 | 113 | 20 | 15 | 35 | 55 | 47 | 102 | 11 | 2 | 13 | 223 | 184 | 407 |
| Taylor township, exc. of Epworth and Farley | 42 | 34 | 76 | 40 | 28 | 68 | 62 | 67 | 129 | 15 | 11 | 26 | 51 | 47 | 98 | 14 | 4 | 18 | 224 | 191 | 415 |
| Epworth town | 8 | 14 | 22 | 15 | 12 | 27 | 19 | 28 | 47 | 10 | 14 | 24 | 51 | 51 | 102 | 29 | 36 | 65 | 132 | 155 | 287 |
| Farley town | 36 | 27 | 63 | 25 | 33 | 58 | 45 | 43 | 88 | 10 | 16 | 26 | 53 | 63 | 116 | 27 | 25 | 52 | 196 | 207 | 403 |
| Vernon township | 24 | 35 | 59 | 49 | 44 | 93 | 55 | 52 | 107 | 15 | 10 | 25 | 58 | 41 | 99 | 6 | 3 | 9 | 207 | 185 | 392 |

DUBUQUE COUNTY—CONTINUED.

| Table No. 1 — Townships, Towns, Cities and City Wards | Under 5 Years of Age | | | 5 and Under 10 Years | | | 10 and Under 18 Years | | | 18 and Under 21 Years | | | 21 and Under 45 Years | | | 45 Years and Over | | | Total all Ages | | |
|---|---|---|---|---|---|---|---|---|---|---|---|---|---|---|---|---|---|---|---|---|---|
| | Male. | Female. | Total. | Male. | Female. | Total. | Male. | Female. | Total. | Male. | Female. | Total. | Male. | Female. | Total. | Male. | Female. | Total. | Male. | Female. | Total. |
| Washington Tp., exc. of Zwingle | 31 | 32 | 63 | 35 | 27 | 62 | 43 | 33 | 76 | 17 | 15 | 32 | 55 | 55 | 110 | 21 | 14 | 35 | 202 | 176 | 378 |
| Zwingle town, part of (see Jackson County) | 4 | 2 | 6 | 4 | 4 | 8 | 6 | 1 | 7 | 2 | 3 | 5 | 8 | 6 | 14 | 3 | 4 | 7 | 27 | 20 | 47 |
| Total Zwingle town in Dubuque and Jackson Counties | *5* | *4* | *9* | *4* | *4* | *8* | *7* | *2* | *9* | *2* | *3* | *5* | *10* | *11* | *21* | *8* | *6* | *14* | *36* | *30* | *66* |
| Whitewater Tp., exc. of Cascade | 36 | 23 | 59 | 26 | 24 | 50 | 33 | 37 | 70 | 12 | 9 | 21 | 33 | 35 | 68 | 7 | 3 | 10 | 147 | 131 | 278 |
| Total | 2,336 | 2,333 | 4,669 | 2,201 | 2,120 | 4,321 | 3,033 | 3,076 | 6,109 | 1,094 | 1,195 | 2,289 | 4,472 | 4,536 | 9,008 | 1,153 | 932 | 2,085 | 14,289 | 14,192 | 28,481 |
| **Persons Native Born of Foreign or Mixed Parentage, Classified by Age.** | | | | | | | | | | | | | | | | | | | | | |
| Cascade township, exc. of Cascade | 2 | 7 | 9 | 4 | 7 | 11 | 17 | 12 | 29 | 7 | 6 | 13 | 60 | 47 | 107 | 24 | 15 | 39 | 114 | 94 | 208 |
| Cascade town, part of (see Jones County) | 5 | 7 | 12 | 5 | 8 | 13 | 16 | 19 | 35 | 10 | 10 | 20 | 89 | 107 | 196 | 93 | 90 | 183 | 218 | 241 | 459 |
| Total Cascade town in Dubuque and Jones Counties | *7* | *8* | *15* | *7* | *9* | *16* | *19* | *20* | *39* | *10* | *13* | *23* | *97* | *120* | *217* | *111* | *106* | *217* | *251* | *276* | *527* |
| Center township, exc. of Centralia, Graf and Lattners | 8 | 4 | 12 | 9 | 13 | 22 | 15 | 30 | 45 | 12 | 7 | 19 | 81 | 67 | 148 | 41 | 32 | 73 | 166 | 153 | 319 |
| Centralia town | 1 | ----- | 1 | 1 | 1 | 2 | 2 | 3 | 5 | ----- | 3 | 3 | 10 | 11 | 21 | 4 | 6 | 10 | 18 | 24 | 42 |
| Graf town | 1 | 1 | 2 | 5 | ----- | 5 | 6 | ----- | 6 | ----- | ----- | ----- | 10 | 5 | 15 | 2 | 2 | 4 | 24 | 8 | 32 |
| Lattners town | ----- | ----- | ----- | ----- | ----- | ----- | ----- | ----- | ----- | ----- | ----- | ----- | 7 | 4 | 11 | 1 | 3 | 4 | 8 | 7 | 15 |
| Concord Tp., exc. of Holy Cross | 8 | 10 | 18 | 9 | 11 | 20 | 25 | 15 | 40 | 9 | 7 | 16 | 66 | 73 | 139 | 47 | 29 | 76 | 164 | 145 | 309 |
| Holy Cross town | 1 | 1 | 2 | 4 | 2 | 6 | 4 | 2 | 6 | 2 | 1 | 3 | 10 | 7 | 17 | 11 | 7 | 18 | 32 | 20 | 52 |
| Dodge township, exc. of Farley and Worthington | 7 | 9 | 16 | 12 | 14 | 26 | 12 | 20 | 32 | 12 | 12 | 24 | 76 | 57 | 133 | 21 | 22 | 43 | 140 | 134 | 274 |
| Worthington town | 4 | 4 | 8 | 4 | 8 | 12 | 10 | 7 | 17 | 5 | 5 | 10 | 36 | 35 | 71 | 13 | 23 | 36 | 72 | 82 | 154 |
| Dubuque Tp., exc. of Avenarius | 24 | 20 | 44 | 38 | 24 | 62 | 58 | 47 | 105 | 19 | 19 | 38 | 111 | 167 | 278 | 117 | 116 | 233 | 367 | 393 | 760 |
| Avenarius town | 1 | 2 | 3 | 1 | 2 | 3 | 1 | 2 | 3 | ----- | 2 | 2 | 9 | 10 | 19 | 3 | 4 | 7 | 15 | 22 | 37 |
| Iowa township | 10 | 12 | 22 | 11 | 8 | 19 | 28 | 20 | 48 | 16 | 8 | 24 | 64 | 46 | 110 | 50 | 39 | 89 | 179 | 133 | 312 |
| Jefferson township, exc. of Rickardsville and Sherrill | 6 | 6 | 12 | 10 | 11 | 21 | 23 | 22 | 45 | 13 | 4 | 17 | 99 | 70 | 169 | 91 | 60 | 151 | 242 | 173 | 415 |
| Rickardsville town | 1 | 1 | 2 | ----- | ----- | ----- | ----- | ----- | ----- | ----- | ----- | ----- | 7 | 10 | 17 | 5 | 6 | 11 | 13 | 17 | 30 |
| Sherrill town | ----- | ----- | ----- | ----- | 1 | 1 | 2 | ----- | 2 | 2 | 3 | 5 | 11 | 14 | 25 | 11 | 13 | 24 | 26 | 31 | 57 |
| Dubuque city (Julien township) | *405* | *403* | *808* | *455* | *481* | *936* | *929* | *925* | *1,854* | *470* | *625* | *1,095* | *3,686* | *4,346* | *8,032* | *2,014* | *2,335* | *4,349* | *7,959* | *9,115* | *17,074* |
| Ward 1 | 30 | 37 | 67 | 46 | 39 | 85 | 81 | 88 | 169 | 54 | 80 | 134 | 454 | 590 | 1,044 | 346 | 438 | 784 | 1,011 | 1,272 | 2,283 |

| | | | | | | | | | | | | | | | | | | | | | | |
|---|---|---|---|---|---|---|---|---|---|---|---|---|---|---|---|---|---|---|---|---|---|---|
| Ward 2 | 21 | 26 | 47 | 27 | 36 | 63 | 56 | 56 | 112 | 30 | 48 | 78 | 440 | 556 | 996 | 306 | 297 | 603 | 853 | 1,019 | 1,899 |
| Ward 3 | 62 | 67 | 129 | 62 | 58 | 120 | 119 | 104 | 223 | 47 | 59 | 106 | 530 | 611 | 1,141 | 285 | 329 | 614 | 1,105 | 1,228 | 2,333 |
| Ward 4 | 81 | 74 | 155 | 90 | 104 | 194 | 198 | 236 | 434 | 134 | 180 | 314 | 734 | 980 | 1,714 | 467 | 626 | 1,093 | 1,704 | 2,200 | 3,904 |
| Ward 5 | 211 | 199 | 410 | 230 | 244 | 474 | 475 | 441 | 916 | 205 | 258 | 463 | 1,528 | 1,609 | 3,137 | 610 | 645 | 1,255 | 3,259 | 3,396 | 6,655 |
| Liberty Tp., exc. of Luxemburg | 5 | 1 | 6 | 3 | 5 | 8 | 10 | 13 | 23 | 4 | 5 | 9 | 48 | 52 | 100 | 50 | 33 | 83 | 120 | 109 | 229 |
| Luxemburg town | ---- | 1 | 1 | 1 | 1 | 2 | 1 | 2 | 3 | 1 | 4 | 5 | 9 | 14 | 23 | 9 | 8 | 17 | 21 | 30 | 51 |
| Mosalem township | 12 | 8 | 20 | 10 | 15 | 25 | 27 | 29 | 56 | 17 | 13 | 30 | 79 | 70 | 149 | 39 | 34 | 73 | 184 | 169 | 353 |
| New Wine township, exc. of Dyersville and New Vienna | 4 | 9 | 13 | 10 | 15 | 25 | 32 | 39 | 71 | 14 | 13 | 27 | 80 | 82 | 162 | 43 | 34 | 77 | 183 | 192 | 375 |
| Dyersville town, part of (see Delaware County) | 5 | 6 | 11 | 10 | 14 | 24 | 42 | 45 | 87 | 25 | 34 | 59 | 191 | 223 | 414 | 101 | 118 | 219 | 374 | 440 | 814 |
| Total Dyersville town in Dubuque and Delaware Counties | *5* | *8* | *13* | *10* | *15* | *25* | *44* | *47* | *91* | *25* | *36* | *61* | *194* | *227* | *421* | *105* | *121* | *226* | *383* | *454* | *837* |
| New Vienna town | ---- | 1 | 1 | ---- | ---- | ---- | 3 | 2 | 5 | 2 | 1 | 3 | 24 | 22 | 46 | 11 | 14 | 25 | 40 | 40 | 80 |
| Peru township, exc. of Durango | 6 | 9 | 15 | 7 | 18 | 25 | 14 | 23 | 37 | 8 | 5 | 13 | 63 | 59 | 122 | 61 | 46 | 107 | 159 | 160 | 319 |
| Durango town | ---- | ---- | ---- | ---- | ---- | ---- | ---- | 1 | 1 | ---- | 1 | 1 | 8 | 3 | 11 | 6 | 3 | 9 | 14 | 8 | 22 |
| Prairie Creek Tp., exc. of Bernard | 1 | 2 | 3 | 7 | 5 | 12 | 16 | 9 | 25 | 5 | 5 | 10 | 56 | 55 | 111 | 51 | 47 | 98 | 136 | 123 | 259 |
| Bernard town | ---- | ---- | ---- | ---- | ---- | ---- | 3 | ---- | 3 | ---- | 1 | 1 | 13 | 7 | 20 | 15 | 6 | 21 | 31 | 14 | 45 |
| Table Mound township | 2 | 4 | 6 | 9 | 9 | 18 | 18 | 16 | 34 | 7 | 2 | 9 | 85 | 79 | 164 | 76 | 79 | 155 | 197 | 189 | 386 |
| Taylor township, exc. of Epworth and Farley | 13 | 5 | 18 | 9 | 9 | 18 | 15 | 15 | 30 | 4 | 2 | 6 | 61 | 68 | 129 | 42 | 22 | 64 | 144 | 121 | 265 |
| Epworth town | ---- | 1 | 1 | ---- | 1 | 1 | 4 | 1 | 5 | 1 | 3 | 4 | 23 | 28 | 51 | 32 | 33 | 65 | 60 | 67 | 127 |
| Farley town | 4 | 1 | 5 | 3 | 7 | 10 | 4 | 6 | 10 | 1 | 5 | 6 | 61 | 64 | 125 | 50 | 55 | 105 | 123 | 138 | 261 |
| Vernon township | ---- | 3 | 3 | 4 | 7 | 11 | 9 | 13 | 22 | 3 | 5 | 8 | 73 | 58 | 131 | 64 | 41 | 105 | 153 | 127 | 280 |
| Washington Tp., exc. of Zwingle | 2 | 3 | 5 | 3 | 7 | 10 | 13 | 14 | 27 | 9 | 7 | 16 | 47 | 41 | 88 | 44 | 27 | 71 | 118 | 99 | 217 |
| Zwingle town, part of (see Jackson County) | ---- | ---- | ---- | ---- | ---- | ---- | ---- | ---- | ---- | ---- | ---- | ---- | 2 | 2 | 4 | 4 | 3 | 7 | 6 | 5 | 11 |
| Total Zwingle town in Dubuque and Jackson Counties | ---- | ---- | ---- | ---- | ---- | ---- | ---- | ---- | ---- | ---- | ---- | ---- | *2* | *2* | *4* | *6* | *4* | *10* | *8* | *6* | *14* |
| Whitewater Tp., exc. of Cascade | 3 | 4 | 7 | 5 | 3 | 8 | 15 | 13 | 28 | 3 | 5 | 8 | 37 | 37 | 74 | 29 | 18 | 47 | 92 | 80 | 172 |
| Total | 541 | 545 | 1,086 | 649 | 707 | 1,356 | 1,374 | 1,365 | 2,739 | 681 | 823 | 1,504 | 5,392 | 6,040 | 11,432 | 3,275 | 3,423 | 6,698 | 11,912 | 12,903 | 24,815 |

**Persons Foreign Born, Classified by Age.**

| Townships, Towns, Cities and City Wards | Under 5 Years of Age | | | 5 and Under 10 Years | | | 10 and Under 18 Years | | | 18 and Under 21 Years | | | 21 and Under 45 Years | | | | | 45 Years and Over | | | | | Total all Ages | | |
|---|---|---|---|---|---|---|---|---|---|---|---|---|---|---|---|---|---|---|---|---|---|---|---|---|---|
| | | | | | | | | | | | | | Male | | | | | Male | | | | | | | |
| | Male. | Female. | Total. | Male. | Female. | Total. | Male. | Female. | Total. | Male. | Female. | Total. | Nat. | Un-Nat. | Tot. | Female. | Total. | Nat. | Un-Nat. | Tot. | Female. | Total. | Male. | Female. | Total. |
| Cascade township, exc. of Cascade | ---- | ---- | ---- | ---- | ---- | ---- | 1 | ---- | 1 | ---- | ---- | ---- | 4 | 5 | 9 | 8 | 17 | 13 | 1 | 14 | 10 | 24 | 24 | 18 | 42 |
| Cascade town, part of (see Jones Co.) | ---- | ---- | ---- | ---- | ---- | ---- | 1 | 1 | 2 | 1 | ---- | 1 | 6 | 8 | 14 | 12 | 26 | 46 | ---- | 46 | 51 | 97 | 62 | 64 | 126 |
| Total Cascade town in Dubuque and Jones Counties | ---- | ---- | ---- | ---- | ---- | ---- | *1* | *1* | *2* | *1* | *1* | *2* | *7* | *9* | *16* | *14* | *30* | *51* | *1* | *52* | *58* | *110* | *70* | *74* | *144* |

DUBUQUE COUNTY—CONTINUED.

| Table No. 1 — Townships, Towns, Cities and City Wards | Under 5 Years of Age | | | 5 and Under 10 Years | | | 10 and Under 18 Years | | | 18 and Under 21 Years | | | 21 and Under 45 Years | | | | | 45 Years and Over | | | | | Total all Ages | | |
|---|---|---|---|---|---|---|---|---|---|---|---|---|---|---|---|---|---|---|---|---|---|---|---|---|---|
| | | | | | | | | | | | | | Male | | | | | Male | | | | | | | |
| | Male. | Female. | Total. | Male. | Female. | Total. | Male. | Female. | Total. | Male. | Female. | Total. | Nat. | Un-Nat. | Tot. | Female. | Total. | Nat. | Un-Nat. | Tot. | Female. | Total. | Male. | Female. | Total. |
| Center township, exc. of Centralia, Graf and Lattners | --- | --- | --- | --- | --- | --- | 1 | --- | 1 | --- | --- | --- | 6 | 5 | 11 | 10 | 21 | 31 | 2 | 33 | 24 | 57 | 45 | 34 | 79 |
| Centralia town | --- | --- | --- | --- | --- | --- | --- | --- | --- | --- | --- | --- | --- | --- | --- | 1 | 1 | 8 | --- | 8 | 4 | 12 | 8 | 5 | 13 |
| Graf town | --- | --- | --- | --- | --- | --- | --- | --- | --- | --- | --- | --- | 2 | 1 | 3 | --- | 3 | 3 | --- | 3 | --- | 3 | 6 | --- | 6 |
| Lattners town | --- | --- | --- | --- | --- | --- | --- | --- | --- | --- | --- | --- | 1 | --- | 1 | --- | 1 | 6 | --- | 6 | --- | 6 | 7 | --- | 7 |
| Concord township, exc. of Holy Cross | --- | --- | --- | --- | --- | --- | --- | --- | --- | --- | --- | --- | 7 | --- | 7 | 3 | 10 | 25 | 1 | 26 | 16 | 42 | 33 | 19 | 52 |
| Holy Cross town | --- | --- | --- | --- | --- | --- | --- | --- | --- | --- | --- | --- | 2 | --- | 2 | 1 | 3 | 7 | --- | 7 | 1 | 8 | 9 | 2 | 11 |
| Dodge township, exc. of Farley and Worthington | --- | --- | --- | --- | --- | --- | --- | --- | --- | --- | --- | --- | 8 | --- | 8 | 4 | 12 | 26 | 2 | 28 | 16 | 44 | 36 | 20 | 56 |
| Worthington town | --- | --- | --- | --- | --- | --- | --- | --- | --- | --- | --- | --- | 4 | 2 | 6 | 4 | 10 | 16 | --- | 16 | 20 | 36 | 22 | 24 | 46 |
| Dubuque township, exc. of Avenarius | 1 | --- | 1 | 2 | 2 | 4 | --- | 3 | 3 | 4 | 2 | 6 | 26 | 19 | 45 | 36 | 81 | 153 | 22 | 175 | 118 | 293 | 227 | 161 | 388 |
| Avenarius town | --- | --- | --- | --- | --- | --- | --- | --- | --- | --- | --- | --- | --- | --- | --- | 1 | 1 | 4 | --- | 4 | 1 | 5 | 4 | 2 | 6 |
| Iowa township | --- | --- | --- | --- | --- | --- | 1 | --- | 1 | 1 | --- | 1 | 6 | 5 | 11 | 9 | 20 | 29 | --- | 29 | 21 | 50 | 42 | 30 | 72 |
| Jefferson township, exc. of Rickardsville and Sherrill | --- | --- | --- | 2 | --- | 2 | 3 | --- | 3 | --- | --- | --- | 6 | 5 | 11 | 6 | 17 | 34 | --- | 34 | 23 | 57 | 50 | 29 | 79 |
| Rickardsville town | --- | --- | --- | --- | --- | --- | --- | --- | --- | --- | --- | --- | --- | 1 | 1 | --- | 1 | 3 | --- | 3 | 1 | 4 | 4 | 1 | 5 |
| Sherrill town | --- | --- | --- | --- | --- | --- | --- | --- | --- | --- | --- | --- | 2 | --- | 2 | 1 | 3 | 8 | --- | 8 | 6 | 14 | 10 | 7 | 17 |
| Dubuque city (Julien township) | *15* | *11* | *26* | *31* | *13* | *44* | *57* | *70* | *127* | *53* | *37* | *90* | *636* | *662* | *1,298* | *795* | *2,093* | *1,672* | *80* | *1,752* | *1,618* | *3,370* | *3,206* | *2,544* | *5,750* |
| Ward 1 | --- | --- | --- | --- | 1 | 1 | 5 | 7 | 12 | 7 | 4 | 11 | 67 | 82 | 149 | 97 | 246 | 225 | 7 | 232 | 239 | 471 | 393 | 348 | 741 |
| Ward 2 | --- | --- | --- | 1 | --- | 1 | --- | 2 | 2 | 2 | 5 | 7 | 53 | 38 | 91 | 52 | 143 | 141 | 4 | 145 | 137 | 282 | 239 | 196 | 435 |
| Ward 3 | 11 | 1 | 12 | 17 | 1 | 18 | 16 | 24 | 40 | 13 | 6 | 19 | 107 | 169 | 276 | 143 | 419 | 235 | 19 | 254 | 234 | 488 | 587 | 409 | 996 |
| Ward 4 | 2 | 3 | 5 | 4 | 3 | 7 | 8 | 11 | 19 | 16 | 11 | 27 | 113 | 108 | 221 | 166 | 387 | 338 | 4 | 342 | 317 | 659 | 593 | 511 | 1,104 |
| Ward 5 | 2 | 7 | 9 | 9 | 8 | 17 | 28 | 26 | 54 | 15 | 11 | 26 | 296 | 265 | 561 | 337 | 898 | 733 | 46 | 779 | 691 | 1,470 | 1,394 | 1,080 | 2,474 |
| Liberty township, exc. of Luxemburg | --- | --- | --- | --- | --- | --- | --- | --- | --- | --- | --- | --- | 4 | 2 | 6 | 2 | 8 | 11 | 2 | 13 | 9 | 22 | 19 | 11 | 30 |
| Luxemburg town | --- | --- | --- | --- | --- | --- | --- | --- | --- | --- | --- | --- | 2 | 1 | 3 | 1 | 4 | 7 | 1 | 8 | 4 | 12 | 11 | 5 | 16 |
| Mosalem township | --- | --- | --- | --- | --- | --- | --- | --- | --- | 2 | --- | 2 | 4 | 4 | 8 | 9 | 17 | 42 | 2 | 44 | 29 | 73 | 54 | 38 | 92 |
| New Wine township, exc. of Dyersville and New Vienna | --- | --- | --- | --- | --- | --- | 1 | --- | 1 | --- | --- | --- | 5 | 1 | 6 | 4 | 10 | 31 | 2 | 33 | 24 | 57 | 40 | 28 | 68 |
| Dyersville town, part of (see Delaware County) | --- | --- | --- | --- | --- | --- | --- | 1 | 1 | --- | 1 | 1 | 5 | 1 | 6 | 11 | 17 | 99 | 1 | 100 | 84 | 184 | 106 | 97 | 203 |
| Total Dyersville town in Dubuque and Delaware Counties | --- | --- | --- | --- | --- | --- | --- | *1* | *1* | --- | *1* | *1* | *5* | *1* | *6* | *11* | *17* | *100* | *1* | *101* | *85* | *186* | *107* | *98* | *205* |
| New Vienna town | --- | --- | --- | --- | --- | --- | --- | --- | --- | --- | --- | --- | --- | --- | --- | --- | --- | 17 | --- | 17 | 8 | 25 | 17 | 8 | 25 |
| Peru township, exc. of Durango | --- | --- | --- | --- | --- | --- | 1 | --- | 1 | --- | --- | --- | 15 | 6 | 21 | 2 | 23 | 33 | 1 | 34 | 24 | 58 | 56 | 26 | 82 |
| Durango town | --- | --- | --- | --- | --- | --- | --- | --- | --- | --- | --- | --- | --- | --- | --- | 1 | 1 | 1 | --- | 1 | 1 | 2 | 1 | 2 | 3 |

| | | | | | | | | | | | | | | | | | | | | | | | | | | | |
|---|---|---|---|---|---|---|---|---|---|---|---|---|---|---|---|---|---|---|---|---|---|---|---|---|---|---|---|
| Prairie Creek township, exc. of Bernard | --- | --- | --- | --- | --- | --- | --- | 1 | 1 | --- | --- | --- | 4 | 4 | 8 | 3 | 11 | 15 | --- | 15 | 16 | 31 | 23 | 20 | 43 |
| Bernard town | --- | --- | --- | --- | --- | --- | --- | --- | --- | --- | --- | --- | --- | --- | --- | --- | --- | 4 | --- | 4 | 1 | 5 | 4 | 1 | 5 |
| Table Mound township | --- | --- | --- | --- | --- | --- | --- | --- | --- | 1 | --- | 1 | 6 | 2 | 8 | 6 | 14 | 38 | --- | 38 | 28 | 66 | 47 | 34 | 81 |
| Taylor Tp., exc. of Epworth and Farley | --- | --- | --- | --- | --- | --- | --- | --- | --- | --- | --- | --- | 8 | 3 | 11 | 5 | 16 | 14 | 1 | 15 | 14 | 29 | 26 | 19 | 45 |
| Epworth town | --- | --- | --- | --- | --- | --- | --- | --- | --- | 3 | --- | 3 | 10 | --- | 10 | 2 | 12 | 9 | 3 | 12 | 11 | 23 | 25 | 13 | 38 |
| Farley town | --- | --- | --- | --- | --- | --- | --- | --- | --- | --- | --- | --- | 5 | 1 | 6 | 4 | 10 | 23 | --- | 23 | 32 | 55 | 29 | 36 | 65 |
| Vernon township | --- | --- | --- | --- | --- | --- | --- | --- | --- | --- | --- | --- | 11 | 1 | 12 | 4 | 16 | 27 | 10 | 37 | 10 | 47 | 49 | 14 | 63 |
| Washington township, exc. of Zwingle | --- | --- | --- | --- | --- | --- | --- | --- | --- | --- | --- | --- | 1 | --- | 1 | 3 | 4 | 17 | --- | 17 | 7 | 24 | 18 | 10 | 28 |
| Zwingle town, part of (see Jackson Co.) | --- | --- | --- | --- | --- | --- | --- | --- | --- | --- | --- | --- | 1 | --- | 1 | --- | 1 | 1 | --- | 1 | 2 | 3 | 2 | 2 | 4 |
| Total Zwingle town in Dubuque and Jackson Counties | --- | --- | --- | --- | --- | --- | --- | --- | --- | *1* | --- | *1* | *1* | --- | *1* | --- | *1* | *1* | --- | *1* | *2* | *3* | *3* | *2* | *5* |
| Whitewater township, exc. of Cascade | --- | --- | --- | --- | --- | --- | --- | --- | --- | --- | --- | --- | 3 | 2 | 5 | 3 | 8 | 15 | --- | 15 | 10 | 25 | 20 | 13 | 33 |
| Total | 16 | 11 | 27 | 35 | 15 | 50 | 66 | 76 | 142 | 65 | 40 | 105 | 800 | 741 | 1,541 | 951 | 2,492 | 2,488 | 131 | 2,619 | 2,244 | 4,863 | 4,342 | 3,337 | 7,679 |

**Total Persons of All Nativities, Classified by Age.**

| Townships, Towns, Cities and City Wards | Under 5 Years of Age | | | 5 and Under 10 Years | | | 10 and Under 18 Years | | | 18 and Under 21 Years | | | 21 and Under 45 Years | | | 45 Years and Over | | | Total all Ages | | |
|---|---|---|---|---|---|---|---|---|---|---|---|---|---|---|---|---|---|---|---|---|---|
| | Male. | Female. | Total. | Male. | Female. | Total. | Male. | Female. | Total. | Male. | Female. | Total. | Male. | Female. | Total. | Male. | Female. | Total. | Male. | Female. | Total. |
| Cascade township, exc. of Cascade | 37 | 39 | 76 | 27 | 38 | 65 | 50 | 42 | 92 | 14 | 11 | 25 | 106 | 95 | 201 | 45 | 33 | 78 | 279 | 258 | 537 |
| Cascade town, part of (see Jones County) | 46 | 42 | 88 | 52 | 63 | 115 | 81 | 95 | 176 | 26 | 32 | 58 | 175 | 197 | 372 | 166 | 170 | 336 | 546 | 599 | 1,145 |
| Total Cascade town in Dubuque and Jones Counties | *57* | *48* | *105* | *60* | *71* | *131* | *98* | *113* | *211* | *27* | *37* | *64* | *195* | *221* | *416* | *193* | *196* | *389* | *630* | *686* | *1,316* |
| Center township, exc. of Centralia, Graf and Lattners | 44 | 39 | 83 | 40 | 47 | 87 | 65 | 67 | 132 | 25 | 21 | 46 | 132 | 98 | 230 | 83 | 57 | 140 | 389 | 329 | 718 |
| Centralia town | 8 | 3 | 11 | 9 | 2 | 11 | 10 | 8 | 18 | 3 | 4 | 7 | 13 | 15 | 28 | 13 | 10 | 23 | 56 | 42 | 98 |
| Graf town | 7 | 11 | 18 | 8 | 3 | 11 | 8 | 2 | 10 | --- | --- | --- | 17 | 11 | 28 | 5 | 2 | 7 | 45 | 29 | 74 |
| Lattners town | 2 | 4 | 6 | 1 | 2 | 3 | 1 | 2 | 3 | 1 | 1 | 2 | 12 | 7 | 19 | 7 | 3 | 10 | 24 | 19 | 43 |
| Concord Tp., exc. of Holy Cross | 70 | 62 | 132 | 55 | 51 | 106 | 76 | 62 | 138 | 28 | 21 | 49 | 127 | 115 | 242 | 76 | 48 | 124 | 432 | 359 | 791 |
| Holy Cross town | 9 | 8 | 17 | 11 | 8 | 19 | 16 | 10 | 26 | 6 | 4 | 10 | 22 | 14 | 36 | 18 | 8 | 26 | 82 | 52 | 134 |
| Dodge township, exc. of Farley and Worthington | 46 | 41 | 87 | 51 | 50 | 101 | 52 | 56 | 108 | 28 | 26 | 54 | 123 | 94 | 217 | 51 | 40 | 91 | 351 | 307 | 658 |
| Worthington town | 16 | 19 | 35 | 12 | 22 | 34 | 30 | 28 | 58 | 8 | 10 | 18 | 52 | 54 | 106 | 32 | 44 | 76 | 150 | 177 | 327 |
| Dubuque Tp., exc. of Avenarius | 86 | 81 | 167 | 113 | 89 | 202 | 166 | 141 | 307 | 46 | 44 | 90 | 247 | 325 | 572 | 369 | 317 | 686 | 1,027 | 997 | 2,024 |
| Avenarius town | 13 | 4 | 17 | 2 | 6 | 8 | 5 | 10 | 15 | 2 | 3 | 5 | 16 | 18 | 34 | 10 | 5 | 15 | 48 | 46 | 94 |
| Iowa township | 29 | 34 | 63 | 33 | 32 | 65 | 64 | 54 | 118 | 31 | 19 | 50 | 104 | 95 | 199 | 86 | 65 | 151 | 347 | 299 | 646 |

## DUBUQUE COUNTY—Continued.

| Table No. 1 | Under 5 Years of Age | | | 5 and Under 10 Years | | | 10 and Under 18 Years | | | 18 and Under 21 Years | | | 21 and Under 45 Years | | | 45 Years and Over | | | Total all Ages | | |
|---|---|---|---|---|---|---|---|---|---|---|---|---|---|---|---|---|---|---|---|---|---|
| Townships, Towns, Cities and City Wards | Male | Female. | Total. | Male. | Female. | Total. | Male. | Female. | Total. | Male. | Female. | Total. | Male. | Female. | Total. | Male. | Female. | Total. | Male. | Female. | Total. |
| Jefferson township, exc. of Rickardsville and Sherrill | 63 | 55 | 118 | 70 | 61 | 131 | 103 | 85 | 188 | 38 | 17 | 55 | 163 | 133 | 296 | 128 | 86 | 214 | 565 | 437 | 1,002 |
| Rickardsville town | 5 | 6 | 11 | 9 | 5 | 14 | 6 | 10 | 16 | 5 | 5 | 10 | 16 | 12 | 28 | 9 | 7 | 16 | 50 | 45 | 95 |
| Sherrill town | 4 | 7 | 11 | 6 | 7 | 13 | 4 | 7 | 11 | 2 | 4 | 6 | 20 | 23 | 43 | 19 | 19 | 38 | 55 | 67 | 122 |
| Dubuque city (Julien township) | *1,856* | *1,868* | *3,924* | *1,811* | *1,759* | *3,570* | *2,809* | *2,932* | *5,741* | *1,247* | *1,511* | *2,758* | *8,256* | *8,503* | *16,759* | *4,612* | *4,631* | *9,243* | *20,591* | *21,204* | *41,795* |
| Ward 1 | 248 | 224 | 472 | 254 | 215 | 469 | 385 | 415 | 800 | 153 | 258 | 411 | 1,059 | 1,208 | 2,267 | 703 | 782 | 1,485 | 2,802 | 3,102 | 5,904 |
| Ward 2 | 181 | 185 | 366 | 164 | 178 | 342 | 280 | 321 | 601 | 126 | 201 | 327 | 1,124 | 1,263 | 2,387 | 611 | 566 | 1,177 | 2,486 | 2,714 | 5,200 |
| Ward 3 | 251 | 241 | 492 | 232 | 197 | 429 | 350 | 396 | 746 | 142 | 152 | 294 | 1,266 | 1,161 | 2,427 | 658 | 642 | 1,300 | 2,899 | 2,789 | 5,688 |
| Ward 4 | 357 | 420 | 777 | 390 | 389 | 779 | 704 | 764 | 1,468 | 418 | 435 | 853 | 1,876 | 2,100 | 3,976 | 1,117 | 1,193 | 2,310 | 4,862 | 5,301 | 10,163 |
| Ward 5 | 819 | 798 | 1,617 | 771 | 780 | 1,551 | 1,090 | 1,036 | 2,126 | 408 | 465 | 873 | 2,931 | 2,771 | 5,702 | 1,523 | 1,448 | 2,971 | 7,542 | 7,298 | 14,840 |
| Liberty Tp., exc. of Luxemburg | 49 | 36 | 85 | 30 | 51 | 81 | 61 | 61 | 122 | 22 | 30 | 52 | 97 | 100 | 197 | 67 | 45 | 112 | 326 | 323 | 649 |
| Luxemburg town | 6 | 6 | 12 | 5 | 7 | 12 | 5 | 9 | 14 | 2 | 9 | 11 | 21 | 21 | 42 | 17 | 12 | 29 | 56 | 64 | 120 |
| Mosalem township | 46 | 39 | 85 | 36 | 34 | 70 | 64 | 54 | 118 | 32 | 28 | 60 | 116 | 110 | 226 | 88 | 64 | 152 | 382 | 329 | 711 |
| New Wine township, exc. of Dyersville and New Vienna | 47 | 60 | 107 | 55 | 60 | 115 | 83 | 97 | 180 | 32 | 21 | 53 | 114 | 127 | 241 | 96 | 60 | 156 | 427 | 425 | 852 |
| Dyersville town, part of (see Delaware County) | 70 | 84 | 154 | 77 | 85 | 162 | 141 | 161 | 302 | 59 | 65 | 124 | 317 | 348 | 665 | 206 | 214 | 420 | 870 | 957 | 1,827 |
| Total Dyersville town in Dubuque and Delaware Counties | *72* | *90* | *162* | *81* | *89* | *170* | *147* | *168* | *315* | *62* | *68* | *130* | *323* | *356* | *679* | *211* | *218* | *429* | *896* | *989* | *1,885* |
| New Vienna town | 15 | 20 | 35 | 8 | 8 | 16 | 15 | 9 | 24 | 5 | 6 | 11 | 36 | 39 | 75 | 28 | 22 | 50 | 107 | 104 | 211 |
| Peru township, exc. of Durango | 41 | 57 | 98 | 50 | 46 | 96 | 67 | 70 | 137 | 22 | 21 | 43 | 146 | 98 | 244 | 99 | 73 | 172 | 425 | 365 | 790 |
| Durango town | 1 | ----- | 1 | 3 | 2 | 5 | 5 | 3 | 8 | 2 | 4 | 6 | 14 | 7 | 21 | 12 | 6 | 18 | 37 | 22 | 59 |
| Prairie Creek Tp., exc. of Bernard | 40 | 35 | 75 | 35 | 46 | 81 | 65 | 47 | 112 | 17 | 17 | 34 | 114 | 107 | 221 | 69 | 68 | 137 | 340 | 320 | 660 |
| Bernard town | 5 | 6 | 11 | 2 | 8 | 10 | 17 | 6 | 23 | 4 | 2 | 6 | 22 | 12 | 34 | 19 | 7 | 26 | 69 | 41 | 110 |
| Table Mound township | 29 | 39 | 68 | 56 | 44 | 100 | 81 | 66 | 147 | 28 | 17 | 45 | 148 | 132 | 280 | 125 | 109 | 234 | 467 | 407 | 874 |
| Taylor township, exc. of Epworth and Farley | 55 | 39 | 94 | 49 | 37 | 86 | 77 | 82 | 159 | 19 | 13 | 32 | 123 | 120 | 243 | 71 | 40 | 111 | 394 | 331 | 725 |
| Epworth town | 8 | 15 | 23 | 15 | 13 | 28 | 23 | 29 | 52 | 14 | 17 | 31 | 84 | 81 | 165 | 73 | 80 | 153 | 217 | 235 | 452 |
| Farley town | 40 | 28 | 68 | 28 | 40 | 68 | 49 | 49 | 98 | 11 | 21 | 32 | 120 | 131 | 251 | 100 | 112 | 212 | 348 | 381 | 729 |
| Vernon township | 24 | 38 | 62 | 53 | 51 | 104 | 64 | 65 | 129 | 18 | 15 | 33 | 143 | 103 | 246 | 107 | 54 | 161 | 409 | 326 | 735 |
| Washington Tp., exc. of Zwingle | 33 | 35 | 68 | 38 | 34 | 72 | 56 | 47 | 103 | 26 | 22 | 48 | 103 | 99 | 202 | 82 | 48 | 130 | 338 | 285 | 623 |
| Zwingle town, part of (see Jackson County) | 4 | 2 | 6 | 4 | 4 | 8 | 6 | 1 | 7 | 2 | 3 | 5 | 11 | 8 | 19 | 8 | 9 | 17 | 35 | 27 | 62 |
| Total Zwingle town in Dubuque and Jackson Counties | *5* | *4* | *9* | *4* | *4* | *8* | *7* | *2* | *9* | *3* | *3* | *6* | *13* | *13* | *26* | *15* | *12* | *27* | *47* | *38* | *85* |
| Whitewater Tp., exc. of Cascade | 39 | 27 | 66 | 31 | 27 | 58 | 48 | 50 | 98 | 15 | 14 | 29 | 75 | 75 | 150 | 51 | 31 | 82 | 259 | 224 | 483 |
| Total | 2,893 | 2,889 | 5,782 | 2,885 | 2,842 | 5,727 | 4,473 | 4,517 | 8,990 | 1,840 | 2,058 | 3,898 | 11,405 | 11,527 | 22,932 | 7,047 | 6,599 | 13,646 | 30,543 | 30,432 | 60,975 |

## EMMET COUNTY.

### Persons Native Born of Native Parents, Classified by Age.

| Townships, Towns, Cities and City Wards | Under 5 Years of Age | | | 5 and Under 10 Years | | | 10 and Under 18 Years | | | 18 and Under 21 Years | | | 21 and Under 45 Years | | | 45 Years and Over | | | Total all Ages | | |
|---|---|---|---|---|---|---|---|---|---|---|---|---|---|---|---|---|---|---|---|---|---|
| | Male. | Female. | Total. | Male. | Female. | Total. | Male. | Female. | Total. | Male. | Female. | Total. | Male. | Female. | Total. | Male. | Female. | Total. | Male. | Female. | Total. |
| Armstrong Grove township, exc. of Armstrong | 21 | 22 | 43 | 24 | 19 | 43 | 40 | 35 | 75 | 2 | 11 | 13 | 34 | 35 | 69 | 16 | 11 | 27 | 137 | 133 | 270 |
| Armstrong town | 37 | 22 | 59 | 23 | 19 | 42 | 32 | 44 | 76 | 15 | 16 | 31 | 79 | 61 | 140 | 44 | 35 | 79 | 230 | 197 | 427 |
| Center township, exc. of Gruver | 28 | 25 | 53 | 22 | 17 | 39 | 31 | 25 | 56 | 8 | 6 | 13 | 48 | 47 | 95 | 16 | 17 | 33 | 153 | 136 | 289 |
| Gruver town | 4 | 9 | 13 | 9 | 4 | 13 | 6 | 7 | 13 | 2 | 2 | 4 | 17 | 11 | 28 | 5 | 5 | 10 | 43 | 38 | 81 |
| Denmark township, exc. of Ringsted | 16 | 18 | 34 | 8 | 10 | 18 | 9 | 11 | 20 | 4 | 4 | 8 | 7 | 14 | 21 | 1 | 1 | 2 | 45 | 58 | 103 |
| Ringsted town | 6 | 9 | 15 | 1 | 5 | 6 | 2 | 3 | 5 | 2 | ---- | 2 | 12 | 6 | 18 | 5 | 1 | 6 | 28 | 24 | 52 |
| Ellsworth township | 31 | 27 | 58 | 21 | 21 | 42 | 20 | 16 | 36 | 5 | 3 | 8 | 36 | 33 | 69 | 11 | 6 | 17 | 124 | 106 | 230 |
| Emmet township | 11 | 9 | 20 | 14 | 12 | 26 | 15 | 14 | 29 | 4 | 5 | 9 | 24 | 17 | 41 | 14 | 10 | 24 | 82 | 67 | 149 |
| Estherville Tp., exc. of Estherville | 22 | 23 | 45 | 29 | 27 | 56 | 33 | 35 | 68 | 12 | 11 | 23 | 60 | 45 | 105 | 32 | 25 | 57 | 188 | 166 | 354 |
| Estherville city | *177* | *184* | *361* | *144* | *171* | *315* | *204* | *207* | *411* | *76* | *89* | *165* | *467* | *417* | *884* | *206* | *186* | *392* | *1,274* | *1,254* | *2,528* |
| Ward 1 | 65 | 67 | 132 | 53 | 55 | 108 | 74 | 72 | 146 | 31 | 26 | 57 | 174 | 130 | 304 | 68 | 49 | 117 | 465 | 399 | 864 |
| Ward 2 | 52 | 53 | 105 | 42 | 59 | 101 | 60 | 59 | 119 | 15 | 36 | 51 | 119 | 142 | 261 | 68 | 69 | 137 | 356 | 418 | 774 |
| Ward 3 | 60 | 64 | 124 | 49 | 57 | 106 | 70 | 76 | 146 | 30 | 27 | 57 | 174 | 145 | 319 | 70 | 68 | 138 | 453 | 437 | 890 |
| High Lake Tp., exc. of Wallingford | 25 | 26 | 51 | 20 | 14 | 34 | 34 | 24 | 58 | 8 | 8 | 16 | 18 | 32 | 50 | 17 | 8 | 25 | 122 | 112 | 234 |
| Wallingford town | 8 | 7 | 15 | 10 | 8 | 18 | 11 | 6 | 17 | ---- | 5 | 5 | 15 | 8 | 23 | 2 | 3 | 5 | 46 | 37 | 83 |
| Iowa Lake township | 30 | 17 | 47 | 28 | 14 | 42 | 28 | 22 | 50 | 3 | 3 | 6 | 28 | 23 | 51 | 7 | 10 | 17 | 124 | 89 | 213 |
| Jack Creek township | 13 | 12 | 25 | 9 | 11 | 20 | 21 | 20 | 41 | 9 | 6 | 15 | 31 | 20 | 51 | 9 | 7 | 16 | 92 | 76 | 168 |
| Lincoln township, exc. of Dolliver | 13 | 15 | 28 | 12 | 11 | 23 | 14 | 16 | 30 | 7 | 4 | 11 | 19 | 20 | 39 | 7 | 5 | 12 | 72 | 71 | 143 |
| Dolliver town | 5 | 4 | 9 | 5 | 6 | 11 | 8 | 5 | 13 | 2 | 2 | 4 | 16 | 12 | 28 | 7 | 5 | 12 | 43 | 34 | 77 |
| Swan Lake township | 28 | 25 | 53 | 23 | 19 | 42 | 21 | 18 | 39 | 9 | 8 | 17 | 36 | 42 | 78 | 2 | 5 | 7 | 119 | 117 | 236 |
| Twelve Mile Lake township | 20 | 22 | 42 | 12 | 14 | 26 | 28 | 15 | 43 | 10 | 4 | 14 | 29 | 25 | 54 | 8 | 3 | 11 | 107 | 83 | 190 |
| Total | 495 | 476 | 971 | 414 | 402 | 816 | 557 | 523 | 1,080 | 178 | 186 | 364 | 976 | 868 | 1,844 | 409 | 343 | 752 | 3,029 | 2,798 | 5,827 |

### Persons Native Born of Foreign or Mixed Parentage, Classified by Age.

| | | | | | | | | | | | | | | | | | | | | | |
|---|---|---|---|---|---|---|---|---|---|---|---|---|---|---|---|---|---|---|---|---|---|
| Armstrong Grove township, exc. of Armstrong | 9 | 16 | 25 | 13 | 13 | 26 | 16 | 17 | 33 | 6 | 6 | 12 | 28 | 40 | 68 | 18 | 10 | 28 | 90 | 102 | 192 |
| Armstrong town | 4 | 11 | 15 | 7 | 2 | 9 | 15 | 21 | 36 | 4 | 6 | 10 | 48 | 60 | 108 | 25 | 17 | 42 | 103 | 117 | 220 |
| Center township, exc. of Gruver | 5 | 4 | 9 | 5 | 7 | 12 | 15 | 8 | 23 | 8 | 8 | 16 | 28 | 23 | 51 | 10 | 2 | 12 | 71 | 52 | 123 |
| Gruver town | ---- | ---- | ---- | ---- | 1 | 1 | 2 | ---- | 2 | ---- | 2 | 2 | 9 | 5 | 14 | 4 | 1 | 5 | 15 | 9 | 24 |

EMMET COUNTY—CONTINUED.

| Table No. 1 — Townships, Towns, Cities and City Wards | Under 5 Years of Age | | | 5 and Under 10 Years | | | 10 and Under 18 Years | | | 18 and Under 21 Years | | | 21 and Under 45 Years | | | 45 Years and Over | | | Total all Ages | | |
|---|---|---|---|---|---|---|---|---|---|---|---|---|---|---|---|---|---|---|---|---|---|
| | Male. | Female. | Total. | Male. | Female. | Total. | Male. | Female. | Total. | Male. | Female. | Total. | Male. | Female. | Total. | Male. | Female. | Total. | Male. | Female. | Total. |
| Denmark township, exc. of Ringsted | 33 | 27 | 60 | 34 | 32 | 66 | 51 | 54 | 105 | 16 | 19 | 35 | 49 | 51 | 100 | 3 | 2 | 5 | 186 | 185 | 371 |
| Ringsted town | 18 | 15 | 33 | 11 | 19 | 30 | 25 | 24 | 49 | 6 | 14 | 20 | 35 | 48 | 83 | 5 | 3 | 8 | 100 | 123 | 223 |
| Ellsworth township | 14 | 13 | 27 | 16 | 18 | 34 | 30 | 26 | 56 | 16 | 9 | 25 | 51 | 38 | 89 | 5 | 7 | 12 | 132 | 111 | 243 |
| Emmet township | 7 | 10 | 17 | 11 | 6 | 17 | 14 | 16 | 30 | 4 | 4 | 8 | 12 | 26 | 38 | 37 | 7 | 44 | 85 | 69 | 154 |
| Estherville Tp., exc. of Estherville | 3 | 7 | 10 | 5 | 7 | 12 | 17 | 7 | 24 | 3 | 5 | 8 | 36 | 38 | 74 | 11 | 7 | 18 | 75 | 71 | 146 |
| Estherville city | *43* | *42* | *85* | *46* | *49* | *95* | *78* | *110* | *188* | *31* | *31* | *62* | *233* | *278* | *511* | *92* | *108* | *200* | *523* | *618* | *1,141* |
| Ward 1 | 17 | 18 | 35 | 16 | 14 | 30 | 27 | 43 | 70 | 12 | 9 | 21 | 79 | 74 | 153 | 30 | 38 | 68 | 181 | 196 | 377 |
| Ward 2 | 14 | 10 | 24 | 12 | 16 | 28 | 22 | 29 | 51 | 7 | 12 | 19 | 66 | 98 | 164 | 23 | 28 | 51 | 144 | 193 | 337 |
| Ward 3 | 12 | 14 | 26 | 18 | 19 | 37 | 29 | 38 | 67 | 12 | 10 | 22 | 88 | 106 | 194 | 39 | 42 | 81 | 198 | 229 | 427 |
| High Lake Tp., exc. of Wallingford | 7 | 7 | 14 | 13 | 11 | 24 | 21 | 18 | 39 | 11 | 4 | 15 | 57 | 43 | 100 | 24 | 11 | 35 | 133 | 94 | 227 |
| Wallingford town | 1 | 2 | 3 | 2 | 1 | 3 | 6 | 3 | 9 | 1 | 4 | 5 | 30 | 24 | 54 | 2 | 2 | 4 | 42 | 36 | 78 |
| Iowa Lake township | 9 | 2 | 11 | 4 | 4 | 8 | 11 | 10 | 21 | 6 | 2 | 8 | 34 | 26 | 60 | 5 | ---- | 5 | 69 | 44 | 113 |
| Jack Creek township | 11 | 5 | 16 | 13 | 11 | 24 | 21 | 17 | 38 | 7 | 5 | 12 | 25 | 30 | 55 | 8 | 6 | 14 | 85 | 74 | 159 |
| Lincoln township, exc. of Dolliver | 5 | 13 | 18 | 9 | 9 | 18 | 11 | 17 | 28 | 5 | 7 | 12 | 27 | 18 | 45 | 6 | 5 | 11 | 63 | 69 | 132 |
| Dolliver town | ---- | ---- | ---- | ---- | ---- | ---- | 1 | ---- | 1 | ---- | ---- | ---- | 14 | 7 | 21 | 2 | 2 | 4 | 17 | 9 | 26 |
| Swan Lake township | 10 | 8 | 18 | 11 | 8 | 19 | 15 | 11 | 26 | 6 | 7 | 13 | 44 | 30 | 74 | 7 | 6 | 13 | 93 | 70 | 163 |
| Twelve Mile Lake township | 20 | 5 | 25 | 16 | 12 | 28 | 32 | 22 | 54 | 11 | 8 | 19 | 44 | 42 | 86 | 17 | 7 | 24 | 140 | 96 | 236 |
| Total | 199 | 187 | 386 | 216 | 210 | 426 | 381 | 381 | 762 | 141 | 141 | 282 | 804 | 827 | 1,631 | 281 | 203 | 484 | 2,022 | 1,949 | 3,971 |

**Persons Foreign Born, Classified by Age.**

| Townships, Towns, Cities and City Wards | Under 5 Years of Age | | | 5 and Under 10 Years | | | 10 and Under 18 Years | | | 18 and Under 21 Years | | | 21 and Under 45 Years | | | | | 45 Years and Over | | | | | Total all Ages | | |
|---|---|---|---|---|---|---|---|---|---|---|---|---|---|---|---|---|---|---|---|---|---|---|---|---|
| | | | | | | | | | | | | | Male | | | Female. | Total. | Male | | | Female. | Total. | | | |
| | Male. | Female. | Total. | Male. | Female. | Total. | Male. | Female. | Total. | Male. | Female. | Total. | Nat. | Un-Nat. | Tot. | | | Nat. | Un-Nat. | Tot. | | | Male. | Female. | Total. |
| Armstrong Grove Tp., exc. of Armstrong | ---- | ---- | ---- | ---- | ---- | ---- | 1 | ---- | 1 | ---- | ---- | ---- | 19 | 3 | 22 | 9 | 31 | 13 | 1 | 14 | 12 | 26 | 37 | 21 | 58 |
| Armstrong town | ---- | 1 | 1 | 1 | 1 | 2 | ---- | ---- | ---- | ---- | 1 | 1 | 11 | 20 | 31 | 8 | 39 | 33 | ---- | 33 | 30 | 63 | 65 | 41 | 106 |
| Center township, exc. of Gruver | ---- | ---- | ---- | ---- | ---- | ---- | ---- | ---- | ---- | 1 | ---- | 1 | 6 | 6 | 12 | 9 | 21 | 19 | 1 | 20 | 7 | 27 | 33 | 16 | 49 |
| Gruver town | ---- | ---- | ---- | ---- | ---- | ---- | ---- | ---- | ---- | ---- | ---- | ---- | ---- | 1 | 1 | 1 | 2 | 2 | ---- | 2 | 1 | 3 | 3 | 2 | 5 |

| | | | | | | | | | | | | | | | | | | | | | | | | | |
|---|---|---|---|---|---|---|---|---|---|---|---|---|---|---|---|---|---|---|---|---|---|---|---|---|---|
| Denmark township, exc. of Ringsted | --- | --- | --- | --- | --- | --- | 1 | --- | 1 | 5 | --- | 5 | 24 | 20 | 44 | 29 | 73 | 50 | 2 | 52 | 23 | 75 | 102 | 52 | 154 |
| Ringsted town | --- | 1 | 1 | 2 | --- | 2 | --- | --- | --- | 2 | --- | 2 | 17 | 33 | 50 | 19 | 69 | 50 | 2 | 52 | 46 | 98 | 106 | 66 | 172 |
| Ellsworth township | --- | --- | --- | 1 | --- | 1 | 1 | 3 | 4 | 1 | --- | 1 | 17 | --- | 17 | 6 | 23 | 21 | 2 | 23 | 13 | 36 | 43 | 22 | 65 |
| Emmet township | --- | --- | --- | --- | --- | --- | --- | --- | --- | --- | --- | --- | 5 | --- | 5 | 8 | 13 | 15 | 2 | 17 | 11 | 28 | 22 | 19 | 41 |
| Estherville township, exc. of Estherville | --- | --- | --- | --- | --- | --- | --- | --- | --- | 2 | 1 | 3 | 3 | 5 | 8 | 6 | 14 | 15 | --- | 15 | 16 | 31 | 25 | 23 | 48 |
| Estherville city | *1* | --- | *1* | *1* | *3* | *4* | *7* | *5* | *12* | *3* | *6* | *9* | *55* | *32* | *87* | *81* | *168* | *134* | *10* | *144* | *116* | *260* | *243* | *211* | *454* |
| Ward 1 | 1 | --- | 1 | --- | 3 | 3 | 3 | 2 | 5 | 2 | 2 | 4 | 19 | 18 | 37 | 30 | 67 | 40 | 2 | 42 | 42 | 84 | 85 | 79 | 164 |
| Ward 2 | --- | --- | --- | 1 | --- | 1 | 1 | 2 | 3 | 1 | 1 | 2 | 20 | 7 | 27 | 21 | 48 | 48 | 4 | 52 | 41 | 93 | 82 | 65 | 147 |
| Ward 3 | --- | --- | --- | --- | --- | --- | 3 | 1 | 4 | --- | 3 | 3 | 16 | 7 | 23 | 30 | 53 | 46 | 4 | 50 | 33 | 83 | 76 | 67 | 143 |
| High Lake township, exc. of Wallingford | 2 | --- | 2 | --- | --- | --- | 2 | --- | 2 | --- | --- | --- | 10 | 11 | 21 | 13 | 34 | 23 | 1 | 24 | 21 | 45 | 49 | 34 | 83 |
| Wallingford town | --- | --- | --- | --- | --- | --- | --- | --- | --- | --- | --- | --- | 2 | 1 | 3 | 1 | 4 | 12 | 2 | 14 | 9 | 23 | 17 | 10 | 27 |
| Iowa Lake township | --- | 1 | 1 | --- | --- | --- | --- | 1 | 1 | 1 | --- | 1 | 6 | 2 | 8 | 6 | 14 | 8 | --- | 8 | 9 | 17 | 17 | 17 | 34 |
| Jack Creek township | --- | --- | --- | --- | --- | --- | 1 | --- | 1 | 1 | --- | 1 | 18 | 3 | 21 | 8 | 29 | 21 | 1 | 22 | 11 | 33 | 45 | 19 | 64 |
| Lincoln township, exc. of Dolliver | --- | 1 | 1 | 1 | 2 | 3 | 1 | --- | 1 | --- | --- | --- | 9 | 5 | 14 | 11 | 25 | 11 | 1 | 12 | 6 | 18 | 28 | 20 | 48 |
| Dolliver town | --- | --- | --- | --- | --- | --- | --- | --- | --- | --- | --- | --- | 2 | 2 | 4 | --- | 4 | --- | --- | --- | 1 | 1 | 4 | 1 | 5 |
| Swan Lake township | --- | --- | --- | 1 | 1 | 2 | 2 | 1 | 3 | 1 | --- | 1 | 12 | 6 | 18 | 17 | 35 | 18 | 1 | 19 | 15 | 34 | 41 | 34 | 75 |
| Twelve Mile Lake township | --- | --- | --- | --- | --- | --- | 1 | --- | 1 | --- | 1 | 1 | 15 | 4 | 19 | 13 | 32 | 25 | --- | 25 | 15 | 40 | 45 | 29 | 74 |
| Total | 3 | 4 | 7 | 7 | 7 | 14 | 17 | 10 | 27 | 17 | 9 | 26 | 231 | 154 | 385 | 245 | 630 | 470 | 26 | 496 | 362 | 858 | 925 | 637 | 1,562 |

## Total Persons of All Nativities, Classified by Age.

| Townships, Towns, Cities and City Wards | Under 5 Years of Age | | | 5 and Under 10 Years | | | 10 and Under 18 Years | | | 18 and Under 21 Years | | | 21 and Under 45 Years | | | 45 Years and Over | | | Total all Ages | | |
|---|---|---|---|---|---|---|---|---|---|---|---|---|---|---|---|---|---|---|---|---|---|
| | Male. | Female. | Total. | Male. | Female. | Total. | Male. | Female. | Total. | Male. | Female. | Total. | Male. | Female. | Total. | Male. | Female. | Total. | Male. | Female. | Total. |
| Armstrong Grove township, exc. of Armstrong | 30 | 38 | 68 | 37 | 32 | 69 | 57 | 52 | 109 | 8 | 17 | 25 | 84 | 84 | 168 | 48 | 33 | 81 | 264 | 256 | 520 |
| Armstrong town | 41 | 34 | 75 | 31 | 22 | 53 | 47 | 65 | 112 | 19 | 23 | 42 | 158 | 129 | 287 | 102 | 82 | 184 | 398 | 355 | 753 |
| Center township, exc. of Gruver | 33 | 29 | 62 | 27 | 24 | 51 | 46 | 33 | 79 | 17 | 13 | 30 | 88 | 79 | 167 | 46 | 26 | 72 | 257 | 204 | 461 |
| Gruver town | 4 | 9 | 13 | 9 | 5 | 14 | 8 | 7 | 15 | 2 | 4 | 6 | 27 | 17 | 44 | 11 | 7 | 18 | 61 | 49 | 110 |
| Denmark Tp., exc. of Ringsted | 49 | 45 | 94 | 42 | 42 | 84 | 61 | 65 | 126 | 25 | 23 | 48 | 100 | 94 | 194 | 56 | 26 | 82 | 333 | 295 | 628 |
| Ringsted town | 24 | 25 | 49 | 14 | 24 | 38 | 27 | 27 | 54 | 10 | 14 | 24 | 97 | 73 | 170 | 62 | 50 | 112 | 234 | 213 | 447 |
| Ellsworth township | 45 | 40 | 85 | 38 | 39 | 77 | 51 | 45 | 96 | 22 | 12 | 34 | 104 | 77 | 181 | 39 | 26 | 65 | 299 | 239 | 538 |
| Emmet township | 18 | 19 | 37 | 25 | 18 | 43 | 29 | 30 | 59 | 8 | 9 | 17 | 41 | 51 | 92 | 68 | 28 | 96 | 189 | 155 | 344 |
| Estherville Tp., exc. of Estherville | 25 | 30 | 55 | 34 | 34 | 68 | 50 | 42 | 92 | 17 | 17 | 34 | 104 | 89 | 193 | 58 | 48 | 106 | 288 | 260 | 548 |
| Estherville city | *221* | *226* | *447* | *191* | *223* | *414* | *289* | *322* | *611* | *110* | *126* | *236* | *787* | *776* | *1,563* | *442* | *410* | *852* | *2,040* | *2,083* | *4,123* |
| Ward 1 | 83 | 85 | 168 | 69 | 72 | 141 | 104 | 117 | 221 | 45 | 37 | 82 | 290 | 234 | 524 | 140 | 129 | 269 | 731 | 674 | 1,405 |
| Ward 2 | 66 | 63 | 129 | 55 | 75 | 130 | 83 | 90 | 173 | 23 | 49 | 72 | 212 | 261 | 473 | 143 | 138 | 281 | 582 | 676 | 1,258 |
| Ward 3 | 72 | 78 | 150 | 67 | 76 | 143 | 102 | 115 | 217 | 42 | 40 | 82 | 285 | 281 | 566 | 159 | 143 | 302 | 727 | 733 | 1,460 |
| High Lake township, exc. of Wallingford | 34 | 33 | 67 | 33 | 25 | 58 | 57 | 42 | 99 | 19 | 12 | 31 | 96 | 88 | 184 | 65 | 40 | 105 | 304 | 240 | 544 |
| Wallingford town | 9 | 9 | 18 | 12 | 9 | 21 | 17 | 9 | 26 | 1 | 9 | 10 | 48 | 33 | 81 | 18 | 14 | 32 | 105 | 83 | 188 |

## EMMET COUNTY—Continued.

| Table No. 1 — Townships, Towns, Cities and City Wards | Under 5 Years of Age | | | 5 and Under 10 Years | | | 10 and Under 18 Years | | | 18 and Under 21 Years | | | 21 and Under 45 Years | | | 45 Years and Over | | | Total all Ages | | |
|---|---|---|---|---|---|---|---|---|---|---|---|---|---|---|---|---|---|---|---|---|---|
| | Male. | Female. | Total. | Male. | Female | Total. | Male. | Female. | Total. | Male. | Female. | Total. | Male. | Female. | Total. | Male. | Female. | Total. | Male. | Female. | Total. |
| Iowa Lake township | 39 | 20 | 59 | 32 | 18 | 50 | 39 | 33 | 72 | 10 | 5 | 15 | 70 | 55 | 125 | 20 | 19 | 39 | 210 | 150 | 360 |
| Jack Creek township | 24 | 17 | 41 | 22 | 22 | 44 | 43 | 37 | 80 | 17 | 11 | 28 | 77 | 58 | 135 | 39 | 24 | 63 | 222 | 169 | 391 |
| Lincoln township, exc. of Dolliver | 18 | 29 | 47 | 22 | 22 | 44 | 26 | 33 | 59 | 12 | 11 | 23 | 60 | 49 | 109 | 25 | 16 | 41 | 163 | 160 | 323 |
| Dolliver town | 5 | 4 | 9 | 5 | 6 | 11 | 9 | 5 | 14 | 2 | 2 | 4 | 34 | 19 | 53 | 9 | 8 | 17 | 64 | 44 | 108 |
| Swan Lake township | 38 | 33 | 71 | 35 | 28 | 63 | 38 | 30 | 68 | 16 | 15 | 31 | 98 | 89 | 187 | 28 | 26 | 54 | 253 | 221 | 474 |
| Twelve Mile Lake township | 40 | 27 | 67 | 28 | 26 | 54 | 61 | 37 | 98 | 21 | 13 | 34 | 92 | 80 | 172 | 50 | 25 | 75 | 292 | 208 | 500 |
| Total | 697 | 667 | 1,364 | 637 | 619 | 1,256 | 955 | 914 | 1,869 | 336 | 336 | 672 | 2,165 | 1,940 | 4,105 | 1,186 | 908 | 2,094 | 5,976 | 5,384 | 11,360 |

## FAYETTE COUNTY.

**Persons Native Born of Native Parents, Classified by Age.**

| Townships, Towns, Cities and City Wards | Under 5 Years of Age | | | 5 and Under 10 Years | | | 10 and Under 18 Years | | | 18 and Under 21 Years | | | 21 and Under 45 Years | | | 45 Years and Over | | | Total all Ages | | |
|---|---|---|---|---|---|---|---|---|---|---|---|---|---|---|---|---|---|---|---|---|---|
| | Male. | Female. | Total. | Male. | Female. | Total. | Male. | Female. | Total. | Male. | Female. | Total. | Male. | Female. | Total. | Male. | Female. | Total. | Male. | Female. | Total. |
| Auburn township, exc. of St. Lucas | 56 | 46 | 102 | 36 | 41 | 77 | 67 | 59 | 126 | 23 | 15 | 38 | 55 | 49 | 104 | 24 | 22 | 46 | 261 | 232 | 493 |
| St. Lucas town | 5 | 6 | 11 | 6 | 8 | 14 | 9 | 5 | 14 | 4 | 2 | 6 | 5 | 5 | 10 | 1 | ----- | 1 | 30 | 26 | 56 |
| Banks township | 41 | 30 | 71 | 17 | 24 | 41 | 23 | 23 | 46 | 8 | 10 | 18 | 39 | 36 | 75 | 7 | 4 | 11 | 135 | 127 | 262 |
| Bethel township | 33 | 30 | 63 | 24 | 30 | 54 | 26 | 26 | 52 | 15 | 8 | 23 | 36 | 29 | 65 | 19 | 15 | 34 | 153 | 138 | 291 |
| Center township, exc. of Randalia | 27 | 33 | 60 | 39 | 39 | 78 | 46 | 34 | 80 | 7 | 9 | 16 | 63 | 67 | 130 | 27 | 28 | 55 | 209 | 210 | 419 |
| Randalia town | 5 | 5 | 10 | 7 | 9 | 16 | 8 | 10 | 18 | 1 | 4 | 5 | 9 | 17 | 26 | 18 | 17 | 35 | 48 | 62 | 110 |
| Clermont township, exc. of Clermont | 31 | 32 | 63 | 18 | 23 | 41 | 40 | 30 | 70 | 5 | 7 | 12 | 27 | 22 | 49 | 5 | 4 | 9 | 126 | 118 | 244 |
| Clermont town | 27 | 26 | 53 | 27 | 25 | 52 | 37 | 39 | 76 | 6 | 19 | 25 | 51 | 43 | 94 | 24 | 24 | 48 | 172 | 176 | 348 |
| Dover township | 45 | 42 | 87 | 54 | 23 | 77 | 50 | 55 | 105 | 15 | 14 | 29 | 50 | 49 | 99 | 16 | 15 | 31 | 230 | 198 | 428 |
| Eden township, exc. of Waucoma | 47 | 37 | 84 | 44 | 32 | 76 | 54 | 47 | 101 | 22 | 14 | 36 | 71 | 82 | 153 | 42 | 35 | 77 | 280 | 247 | 527 |
| Waucoma town | 15 | 17 | 32 | 16 | 14 | 30 | 32 | 21 | 53 | 13 | 6 | 19 | 34 | 49 | 83 | 46 | 47 | 93 | 156 | 154 | 310 |

| | | | | | | | | | | | | | | | | | | | | | |
|---|---|---|---|---|---|---|---|---|---|---|---|---|---|---|---|---|---|---|---|---|---|
| Fairfield township, exc. of Arlington | 30 | 42 | 72 | 26 | 48 | 74 | 53 | 54 | 107 | 20 | 14 | 34 | 79 | 80 | 159 | 42 | 37 | 79 | 250 | 275 | 525 |
| Arlington town | 28 | 28 | 56 | 29 | 19 | 48 | 48 | 46 | 94 | 21 | 30 | 51 | 80 | 90 | 170 | 75 | 78 | 153 | 281 | 291 | 572 |
| Fayette town (township) | 32 | 28 | 60 | 43 | 30 | 73 | 68 | 77 | 145 | 32 | 39 | 71 | 113 | 148 | 261 | 129 | 159 | 288 | 417 | 481 | 898 |
| Fremont township, exc. of Westgate | 41 | 27 | 68 | 34 | 33 | 67 | 44 | 42 | 86 | 14 | 19 | 33 | 54 | 61 | 115 | 14 | 13 | 27 | 201 | 195 | 396 |
| Westgate town | 10 | 8 | 18 | 12 | 9 | 21 | 18 | 11 | 29 | 4 | 7 | 11 | 15 | 18 | 33 | 7 | 5 | 12 | 66 | 58 | 124 |
| Harlan township, exc. of Maynard | 29 | 34 | 63 | 33 | 26 | 59 | 29 | 54 | 83 | 14 | 8 | 22 | 69 | 63 | 132 | 33 | 21 | 54 | 207 | 206 | 413 |
| Maynard town | 9 | 19 | 28 | 14 | 16 | 30 | 24 | 12 | 36 | 7 | 6 | 13 | 49 | 44 | 93 | 48 | 53 | 101 | 151 | 150 | 301 |
| Illyria township, exc. of Wadena | 48 | 41 | 89 | 39 | 39 | 78 | 43 | 33 | 76 | 16 | 19 | 35 | 76 | 66 | 142 | 35 | 35 | 70 | 257 | 233 | 490 |
| Wadena town | 25 | 8 | 33 | 8 | 19 | 27 | 16 | 21 | 37 | 6 | 4 | 10 | 23 | 34 | 57 | 23 | 24 | 47 | 101 | 110 | 211 |
| Jefferson township, exc. of Oelwein | 36 | 40 | 76 | 43 | 28 | 71 | 66 | 53 | 119 | 22 | 22 | 44 | 63 | 51 | 114 | 38 | 32 | 70 | 268 | 226 | 494 |
| Oelwein city | *273* | *284* | *557* | *236* | *251* | *487* | *315* | *305* | *620* | *119* | *122* | *241* | *881* | *760* | *1,641* | *870* | *305* | *675* | *2,194* | *2,027* | *4,221* |
| Ward 1 | 63 | 66 | 129 | 65 | 71 | 136 | 72 | 91 | 163 | 28 | 36 | 64 | 231 | 224 | 458 | 113 | 112 | 225 | 575 | 600 | 1,175 |
| Ward 2 | 75 | 68 | 143 | 48 | 62 | 110 | 95 | 66 | 161 | 26 | 29 | 55 | 251 | 217 | 468 | 91 | 72 | 163 | 586 | 514 | 1,100 |
| Ward 3 | 84 | 74 | 158 | 66 | 54 | 120 | 79 | 73 | 152 | 35 | 32 | 67 | 205 | 170 | 375 | 90 | 52 | 142 | 569 | 455 | 1,014 |
| Ward 4 | 51 | 76 | 127 | 57 | 64 | 121 | 69 | 75 | 144 | 30 | 25 | 55 | 191 | 149 | 340 | 76 | 69 | 145 | 474 | 458 | 932 |
| Oran township | 47 | 34 | 81 | 42 | 39 | 81 | 53 | 38 | 91 | 16 | 22 | 38 | 73 | 70 | 143 | 21 | 19 | 40 | 252 | 222 | 474 |
| Pleasant Valley Tp., exc. of Elgin | 42 | 35 | 77 | 31 | 26 | 57 | 31 | 38 | 69 | 11 | 9 | 20 | 65 | 41 | 106 | 23 | 19 | 42 | 203 | 168 | 371 |
| Elgin town | 20 | 15 | 35 | 19 | 16 | 35 | 25 | 23 | 48 | 7 | 19 | 26 | 38 | 49 | 87 | 35 | 30 | 65 | 144 | 152 | 296 |
| Putnam township | 41 | 34 | 75 | 33 | 31 | 64 | 46 | 38 | 84 | 13 | 14 | 27 | 53 | 66 | 119 | 28 | 20 | 48 | 214 | 203 | 417 |
| Scott township | 30 | 34 | 64 | 25 | 29 | 54 | 26 | 36 | 62 | 12 | 8 | 20 | 53 | 54 | 107 | 23 | 14 | 37 | 169 | 175 | 344 |
| Smithfield township | 32 | 23 | 55 | 36 | 37 | 73 | 61 | 41 | 102 | 17 | 16 | 33 | 77 | 84 | 161 | 29 | 22 | 51 | 252 | 223 | 475 |
| Union township | 20 | 35 | 55 | 31 | 19 | 50 | 47 | 50 | 97 | 23 | 11 | 34 | 49 | 62 | 111 | 41 | 35 | 76 | 211 | 212 | 423 |
| Westfield township | 36 | 36 | 72 | 39 | 37 | 76 | 65 | 55 | 120 | 27 | 15 | 42 | 100 | 93 | 193 | 69 | 65 | 134 | 336 | 301 | 637 |
| West Union city (township) | *66* | *59* | *125* | *51* | *69* | *120* | *88* | *107* | *195* | *48* | *29* | *77* | *193* | *189* | *382* | *189* | *207* | *396* | *635* | *660* | *1,295* |
| Ward 1 | 20 | 14 | 34 | 19 | 20 | 39 | 39 | 43 | 82 | 16 | 9 | 25 | 58 | 69 | 127 | 55 | 79 | 134 | 207 | 234 | 441 |
| Ward 2 | 22 | 26 | 48 | 17 | 29 | 46 | 33 | 41 | 72 | 15 | 12 | 27 | 67 | 59 | 126 | 71 | 59 | 130 | 225 | 226 | 451 |
| Ward 3 | 24 | 19 | 43 | 15 | 20 | 35 | 16 | 23 | 39 | 17 | 8 | 25 | 68 | 61 | 129 | 63 | 69 | 132 | 203 | 200 | 403 |
| Windsor township, exc. of Hawkeye | 32 | 46 | 78 | 29 | 17 | 46 | 30 | 46 | 76 | 6 | 12 | 18 | 49 | 44 | 93 | 20 | 14 | 34 | 166 | 179 | 345 |
| Hawkeye town | 22 | 16 | 38 | 27 | 23 | 50 | 22 | 26 | 48 | 8 | 11 | 19 | 48 | 56 | 104 | 36 | 40 | 76 | 163 | 172 | 335 |
| Total | 1,281 | 1,230 | 2,511 | 1,168 | 1,129 | 2,297 | 1,610 | 1,555 | 3,165 | 582 | 564 | 1,146 | 2,740 | 2,671 | 5,411 | 1,557 | 1,458 | 3,015 | 8,938 | 8,607 | 17,545 |

**Persons Native Born of Foreign or Mixed Parentage, Classified by Age.**

| | | | | | | | | | | | | | | | | | | | | | |
|---|---|---|---|---|---|---|---|---|---|---|---|---|---|---|---|---|---|---|---|---|---|
| Auburn township, exc. of St. Lucas | 14 | 13 | 27 | 11 | 17 | 28 | 40 | 38 | 78 | 11 | 11 | 22 | 65 | 61 | 126 | 41 | 24 | 65 | 182 | 164 | 346 |
| St. Lucas town | 7 | 2 | 9 | 4 | 1 | 5 | 5 | 6 | 11 | ---- | 2 | 2 | 9 | 17 | 26 | 6 | 7 | 13 | 31 | 35 | 66 |
| Banks township | 7 | 5 | 12 | 15 | 14 | 29 | 24 | 30 | 54 | 15 | 10 | 25 | 68 | 67 | 135 | 25 | 12 | 37 | 154 | 138 | 292 |
| Bethel township | 5 | 9 | 14 | 14 | 9 | 23 | 29 | 24 | 53 | 13 | 10 | 23 | 75 | 73 | 148 | 13 | 8 | 21 | 149 | 133 | 282 |
| Center township, exc. of Randalia | 5 | 5 | 10 | 2 | 11 | 13 | 8 | 16 | 24 | 3 | 7 | 10 | 50 | 42 | 92 | 22 | 13 | 35 | 90 | 94 | 184 |
| Randalia town | ---- | ---- | ---- | ---- | ---- | ---- | 1 | ---- | 1 | ---- | ---- | ---- | 7 | 7 | 14 | 5 | 5 | 10 | 13 | 12 | 25 |
| Clermont Tp., exc. of Clermont | 14 | 8 | 22 | 14 | 12 | 26 | 21 | 22 | 43 | 12 | 6 | 18 | 54 | 56 | 110 | 30 | 25 | 55 | 145 | 129 | 274 |
| Clermont town | 2 | 6 | 8 | 5 | 9 | 14 | 13 | 7 | 20 | 4 | 11 | 15 | 69 | 72 | 141 | 29 | 23 | 52 | 122 | 128 | 250 |
| Dover township | 5 | 5 | 10 | 13 | 14 | 27 | 36 | 37 | 73 | 20 | 12 | 32 | 117 | 103 | 220 | 47 | 40 | 87 | 238 | 211 | 449 |
| Eden township, exc. of Waucoma | 3 | 3 | 6 | 2 | 2 | 4 | 10 | 3 | 13 | ---- | 4 | 4 | 47 | 48 | 95 | 28 | 28 | 56 | 90 | 88 | 178 |
| Waucoma town | 1 | 3 | 4 | 2 | 2 | 4 | 3 | 2 | 5 | 1 | 2 | 3 | 22 | 25 | 47 | 22 | 28 | 50 | 51 | 62 | 113 |

## FAYETTE COUNTY—Continued.

| Table No. 1 — Townships, Towns, Cities and City Wards | Under 5 Years of Age | | | 5 and Under 10 Years | | | 10 and Under 18 Years | | | 18 and Under 21 Years | | | 21 and Under 45 Years | | | 45 Years and Over | | | Total all Ages | | |
|---|---|---|---|---|---|---|---|---|---|---|---|---|---|---|---|---|---|---|---|---|---|
| | Male. | Female. | Total. | Male. | Female. | Total. | Male. | Female. | Total. | Male. | Female. | Total. | Male. | Female. | Total. | Male. | Female. | Total. | Male. | Female. | Total. |
| Fairfield township, exc. of Arlington | 7 | 5 | 12 | 5 | 1 | 6 | 4 | 9 | 13 | 3 | 5 | 8 | 39 | 33 | 72 | 25 | 18 | 43 | 83 | 71 | 154 |
| Arlington town | 2 | 4 | 6 | 3 | 3 | 6 | 10 | 13 | 23 | 4 | 5 | 9 | 30 | 31 | 61 | 31 | 33 | 64 | 80 | 89 | 169 |
| Fayette town (township) | 1 | ---- | 1 | 1 | 3 | 4 | 6 | 6 | 12 | 7 | 8 | 15 | 24 | 46 | 70 | 52 | 72 | 124 | 91 | 135 | 226 |
| Fremont township, exc. of Westgate | 13 | 14 | 27 | 21 | 10 | 31 | 32 | 39 | 71 | 16 | 10 | 26 | 60 | 45 | 105 | 29 | 30 | 59 | 171 | 148 | 319 |
| Westgate town | 6 | 7 | 13 | 7 | 1 | 8 | 2 | 4 | 6 | 1 | 2 | 3 | 25 | 22 | 47 | 17 | 10 | 27 | 58 | 46 | 104 |
| Harlan township, exc. of Maynard | 6 | 5 | 11 | 7 | 16 | 23 | 25 | 12 | 37 | 7 | 11 | 18 | 48 | 41 | 89 | 19 | 16 | 35 | 112 | 101 | 213 |
| Maynard town | 1 | 2 | 3 | 3 | ---- | 3 | 11 | 5 | 16 | 7 | 4 | 11 | 15 | 19 | 34 | 12 | 16 | 28 | 49 | 46 | 95 |
| Illyria township, exc. of Wadena | 4 | 12 | 16 | 11 | 10 | 21 | 22 | 21 | 43 | 12 | 12 | 24 | 49 | 40 | 89 | 38 | 26 | 64 | 136 | 121 | 257 |
| Wadena town | ---- | 1 | 1 | 4 | 3 | 7 | 3 | 3 | 6 | 2 | 3 | 5 | 15 | 6 | 21 | 9 | 8 | 17 | 33 | 24 | 57 |
| Jefferson township, exc. of Oelwein | 13 | 14 | 27 | 13 | 16 | 29 | 17 | 22 | 39 | 4 | 6 | 10 | 40 | 54 | 94 | 49 | 24 | 73 | 136 | 136 | 272 |
| Oelwein city | *93* | *101* | *194* | *86* | *66* | *152* | *108* | *94* | *202* | *44* | *47* | *91* | *357* | *405* | *762* | *173* | *182* | *355* | *861* | *895* | *1,756* |
| Ward 1 | 8 | 10 | 18 | 9 | 11 | 20 | 19 | 15 | 34 | 5 | 8 | 13 | 92 | 87 | 179 | 47 | 45 | 92 | 180 | 176 | 356 |
| Ward 2 | 20 | 20 | 40 | 19 | 17 | 36 | 20 | 15 | 35 | 5 | 7 | 12 | 91 | 96 | 187 | 38 | 37 | 75 | 193 | 192 | 385 |
| Ward 3 | 46 | 58 | 104 | 32 | 26 | 58 | 41 | 32 | 73 | 19 | 16 | 35 | 86 | 94 | 180 | 36 | 40 | 76 | 260 | 266 | 526 |
| Ward 4 | 19 | 13 | 32 | 26 | 12 | 38 | 28 | 32 | 60 | 15 | 16 | 31 | 88 | 128 | 216 | 52 | 60 | 112 | 228 | 261 | 489 |
| Oran township | 13 | 9 | 22 | 20 | 14 | 34 | 34 | 32 | 66 | 12 | 6 | 18 | 49 | 48 | 97 | 31 | 21 | 52 | 159 | 130 | 289 |
| Pleasant Valley Tp., exc. of Elgin | 10 | 9 | 19 | 17 | 14 | 31 | 22 | 25 | 47 | 13 | 6 | 19 | 57 | 57 | 114 | 19 | 14 | 33 | 138 | 125 | 263 |
| Elgin town | 3 | 2 | 5 | 5 | 13 | 18 | 13 | 15 | 28 | 3 | 6 | 9 | 46 | 46 | 92 | 25 | 35 | 60 | 95 | 117 | 212 |
| Putnam township | 7 | 11 | 18 | 11 | 8 | 19 | 23 | 27 | 50 | 8 | 9 | 17 | 70 | 51 | 121 | 17 | 11 | 28 | 136 | 117 | 253 |
| Scott township | 4 | 9 | 13 | 10 | 4 | 14 | 24 | 18 | 42 | 11 | 6 | 16 | 43 | 44 | 87 | 19 | 15 | 34 | 111 | 95 | 206 |
| Smithfield township | 5 | 3 | 8 | 6 | 8 | 14 | 12 | 12 | 24 | 2 | 5 | 7 | 31 | 38 | 69 | 24 | 18 | 42 | 80 | 84 | 164 |
| Union township | 7 | 3 | 10 | 3 | 10 | 13 | 9 | 8 | 17 | 5 | 7 | 12 | 39 | 38 | 77 | 28 | 21 | 49 | 91 | 87 | 178 |
| Westfield township | 2 | 2 | 4 | 3 | 3 | 6 | 6 | 7 | 13 | 3 | 5 | 8 | 24 | 32 | 54 | 42 | 26 | 68 | 78 | 75 | 153 |
| West Union city (township) | *3* | *4* | *7* | *5* | *3* | *8* | *19* | *21* | *40* | *8* | *8* | *16* | *56* | *90* | *146* | *65* | *84* | *149* | *156* | *210* | *366* |
| Ward 1 | ---- | 1 | 1 | 1 | 2 | 3 | 9 | 12 | 21 | 5 | 5 | 10 | 20 | 28 | 48 | 24 | 30 | 54 | 59 | 78 | 137 |
| Ward 2 | 2 | 2 | 4 | 2 | 1 | 3 | 5 | 5 | 10 | 1 | ---- | 1 | 20 | 27 | 47 | 24 | 29 | 53 | 54 | 64 | 118 |
| Ward 3 | 1 | 1 | 2 | 2 | ---- | 2 | 5 | 4 | 9 | 2 | 3 | 5 | 16 | 35 | 51 | 17 | 25 | 42 | 43 | 68 | 111 |
| Windsor township, exc. of Hawkeye | 9 | 8 | 17 | 9 | 8 | 17 | 27 | 20 | 47 | 14 | 7 | 21 | 65 | 68 | 133 | 17 | 15 | 32 | 141 | 126 | 267 |
| Hawkeye town | 2 | 1 | 3 | 6 | 7 | 13 | 13 | 15 | 28 | 3 | 8 | 11 | 33 | 44 | 77 | 42 | 30 | 72 | 99 | 105 | 204 |
| Total | 274 | 285 | 559 | 338 | 312 | 650 | 632 | 613 | 1,245 | 268 | 260 | 528 | 1,796 | 1,869 | 3,665 | 1,051 | 938 | 1,989 | 4,359 | 4,277 | 8,636 |

**Persons Foreign Born, Classified by Age.**

| Townships, Towns, Cities and City Wards | Under 5 Years of Age | | | 5 and Under 10 Years | | | 10 and Under 18 Years | | | 18 and Under 21 Years | | | 21 and Under 45 Years | | | | | 45 Years and Over | | | | | Total all Ages | | |
|---|---|---|---|---|---|---|---|---|---|---|---|---|---|---|---|---|---|---|---|---|---|---|---|---|---|
| | | | | | | | | | | | | | Male | | | | | Male | | | | | | | |
| | Male. | Female. | Total. | Male. | Female. | Total. | Male. | Female. | Total. | Male. | Female. | Total. | Nat. | Un-Nat. | Tot. | Female. | Total. | Nat. | Un-Nat. | Tot. | Female. | Total. | Male | Female. | Total. |
| Auburn township, exc. of St. Lucas | --- | --- | --- | --- | --- | --- | 2 | --- | 2 | --- | --- | --- | 16 | --- | 16 | 9 | 25 | 34 | 1 | 35 | 32 | 67 | 53 | 41 | 94 |
| St. Lucas town | --- | --- | --- | --- | --- | --- | 2 | --- | 2 | --- | --- | --- | 4 | --- | 4 | 3 | 7 | 8 | --- | 8 | 7 | 15 | 14 | 10 | 24 |
| Banks township | --- | --- | --- | --- | --- | --- | --- | --- | --- | --- | --- | --- | 14 | --- | 14 | 16 | 30 | 27 | --- | 27 | 17 | 44 | 41 | 33 | 74 |
| Bethel township | --- | --- | --- | --- | --- | --- | --- | 1 | 1 | 1 | --- | 1 | 10 | 1 | 11 | 8 | 19 | 23 | 1 | 24 | 30 | 54 | 36 | 39 | 75 |
| Center township, exc. of Randalia | --- | --- | --- | --- | --- | --- | --- | --- | --- | --- | 1 | 1 | 4 | 3 | 7 | 9 | 16 | 16 | --- | 16 | 11 | 27 | 23 | 21 | 44 |
| Randalia town | --- | --- | --- | --- | --- | --- | --- | --- | --- | --- | --- | --- | --- | --- | --- | --- | --- | 3 | --- | 3 | 3 | 6 | 3 | 3 | 6 |
| Clermont township, exc. of Clermont | --- | --- | --- | --- | --- | --- | --- | --- | --- | --- | --- | --- | 7 | 2 | 9 | 6 | 15 | 24 | 1 | 25 | 11 | 36 | 34 | 17 | 51 |
| Clermont town | --- | --- | --- | --- | --- | --- | --- | --- | --- | --- | 1 | 1 | 16 | 3 | 19 | 8 | 27 | 42 | 2 | 44 | 44 | 88 | 63 | 53 | 116 |
| Dover township | --- | 1 | 1 | --- | 1 | 1 | --- | --- | --- | --- | --- | --- | 6 | 4 | 10 | 10 | 20 | 54 | --- | 54 | 53 | 107 | 64 | 65 | 129 |
| Eden township, exc. of Waucoma | --- | --- | --- | --- | --- | --- | --- | --- | --- | --- | --- | --- | 8 | --- | 8 | 4 | 12 | 17 | --- | 17 | 14 | 31 | 25 | 18 | 43 |
| Waucoma town | --- | --- | --- | --- | --- | --- | --- | --- | --- | --- | --- | --- | 1 | --- | 1 | 3 | 4 | 13 | --- | 13 | 9 | 22 | 14 | 12 | 26 |
| Fairfield township, exc. of Arlington | --- | --- | --- | --- | --- | --- | --- | --- | --- | --- | --- | --- | 4 | 3 | 7 | 6 | 13 | 8 | --- | 8 | 8 | 16 | 15 | 14 | 29 |
| Arlington town | 1 | --- | 1 | --- | --- | --- | --- | --- | --- | --- | --- | --- | 2 | --- | 2 | 3 | 5 | 23 | --- | 23 | 17 | 40 | 26 | 20 | 46 |
| Fayette town (township) | --- | --- | --- | --- | --- | --- | --- | --- | --- | 1 | 1 | 2 | 2 | 4 | 6 | 2 | 8 | 19 | --- | 19 | 22 | 41 | 26 | 25 | 51 |
| Fremont township, exc. of Westgate | --- | --- | --- | 1 | --- | 1 | 2 | 3 | 5 | --- | --- | --- | 18 | 7 | 25 | 18 | 43 | 18 | 2 | 20 | 14 | 34 | 48 | 35 | 83 |
| Westgate town | --- | --- | --- | --- | --- | --- | --- | 1 | 1 | --- | --- | --- | 9 | 1 | 10 | 6 | 16 | 9 | --- | 9 | 12 | 21 | 19 | 19 | 38 |
| Harlan township, exc. of Maynard | --- | --- | --- | --- | --- | --- | --- | --- | --- | 1 | 1 | 2 | 8 | 2 | 10 | 5 | 15 | 14 | --- | 14 | 10 | 24 | 25 | 16 | 41 |
| Maynard town | --- | --- | --- | --- | 1 | 1 | 1 | 1 | 2 | 1 | --- | 1 | 1 | --- | 1 | 2 | 3 | 11 | --- | 11 | 12 | 23 | 14 | 16 | 30 |
| Illyria township, exc. of Wadena | --- | --- | --- | --- | --- | --- | 2 | 2 | 4 | 1 | --- | 1 | 5 | 3 | 8 | 14 | 22 | 21 | 1 | 22 | 22 | 44 | 33 | 38 | 71 |
| Wadena town | --- | --- | --- | --- | --- | --- | --- | --- | --- | --- | --- | --- | 2 | --- | 2 | 2 | 4 | 6 | --- | 6 | 1 | 7 | 8 | 3 | 11 |
| Jefferson township, exc. of Oelwein | --- | 1 | 1 | --- | 1 | 1 | --- | --- | --- | 1 | --- | 1 | 8 | 4 | 12 | 20 | 32 | 25 | 1 | 26 | 25 | 51 | 39 | 47 | 86 |
| Oelwein city | *13* | *9* | *22* | *16* | *17* | *33* | *50* | *14* | *64* | *54* | *12* | *66* | *84* | *366* | *450* | *181* | *631* | *165* | *34* | *199* | *145* | *344* | *782* | *378* | *1,160* |
| Ward 1 | --- | 2 | 2 | 1 | 2 | 3 | 8 | 1 | 9 | 2 | --- | 2 | 19 | 13 | 32 | 23 | 55 | 32 | 1 | 33 | 25 | 58 | 76 | 53 | 129 |
| Ward 2 | 8 | 1 | 9 | 6 | 4 | 10 | 7 | 3 | 10 | 12 | 2 | 14 | 25 | 94 | 119 | 39 | 158 | 33 | 4 | 37 | 28 | 65 | 187 | 77 | 266 |
| Ward 3 | 2 | 2 | 4 | 6 | 5 | 11 | 23 | 7 | 30 | 23 | 10 | 33 | 22 | 190 | 212 | 76 | 288 | 43 | 20 | 63 | 42 | 105 | 329 | 142 | 471 |
| Ward 4 | 3 | 4 | 7 | 3 | 6 | 9 | 12 | 3 | 15 | 17 | --- | 17 | 18 | 69 | 87 | 43 | 130 | 57 | 9 | 66 | 50 | 116 | 188 | 106 | 294 |
| Oran township | --- | --- | --- | --- | --- | --- | 1 | --- | 1 | --- | --- | --- | 13 | --- | 13 | 11 | 24 | 25 | 2 | 27 | 20 | 47 | 41 | 31 | 72 |
| Pleasant Valley township, exc. of Elgin | --- | --- | --- | --- | --- | --- | 3 | 1 | 4 | 2 | 2 | 4 | 14 | 7 | 21 | 11 | 32 | 24 | 1 | 25 | 23 | 48 | 51 | 37 | 88 |
| Elgin town | --- | --- | --- | --- | --- | --- | --- | 1 | 1 | --- | 1 | 1 | 12 | 1 | 13 | 11 | 24 | 38 | --- | 38 | 39 | 77 | 51 | 52 | 103 |
| Putnam township | --- | --- | --- | 1 | --- | 1 | --- | --- | --- | 3 | --- | 3 | 9 | 5 | 14 | 14 | 28 | 22 | 1 | 23 | 17 | 40 | 41 | 31 | 72 |
| Scott township | --- | --- | --- | --- | --- | --- | --- | --- | --- | --- | --- | --- | 7 | 1 | 8 | 8 | 16 | 20 | --- | 20 | 17 | 37 | 28 | 25 | 53 |
| Smithfield township | --- | --- | --- | 2 | --- | 2 | --- | 1 | 1 | --- | 1 | 1 | 3 | 10 | 13 | 5 | 18 | 8 | 1 | 9 | 8 | 17 | 24 | 15 | 39 |
| Union township | --- | --- | --- | 1 | --- | 1 | 2 | 1 | 3 | --- | --- | --- | 7 | --- | 7 | 7 | 14 | 10 | --- | 10 | 10 | 20 | 20 | 18 | 38 |

FAYETTE COUNTY—CONTINUED.

| Table No. 1 — Townships, Towns, Cities and City Wards | Under 5 Years of Age | | | 5 and Under 10 Years | | | 10 and Under 18 Years | | | 18 and Under 21 Years | | | 21 and Under 45 Years | | | | | 45 Years and Over | | | | | Total all Ages | | |
|---|---|---|---|---|---|---|---|---|---|---|---|---|---|---|---|---|---|---|---|---|---|---|---|---|---|
| | | | | | | | | | | | | | Male | | | | | Male | | | | | | | |
| | Male. | Female. | Total. | Male. | Female. | Total. | Male. | Female. | Total. | Male. | Female. | Total. | Nat. | Un-Nat. | Tot. | Female. | Total. | Nat. | Un-Nat. | Tot. | Female. | Total. | Male. | Female. | Total. |
| Westfield township | --- | --- | --- | --- | --- | --- | --- | --- | --- | --- | --- | --- | 1 | 2 | 3 | 1 | 4 | 13 | 6 | 19 | 12 | 31 | 22 | 13 | 35 |
| West Union city (township) | --- | *2* | *2* | --- | --- | --- | *1* | *1* | *2* | *1* | --- | *1* | 8 | *2* | *10* | 9 | *19* | *47* | *1* | *48* | *40* | *88* | *60* | *52* | *112* |
| Ward 1 | --- | --- | --- | --- | --- | --- | 1 | 1 | 2 | 1 | --- | 1 | 4 | 2 | 6 | 5 | 11 | 18 | ----- | 18 | 17 | 35 | 26 | 23 | 49 |
| Ward 2 | --- | --- | --- | --- | --- | --- | --- | --- | --- | --- | --- | --- | 3 | ----- | 3 | 3 | 6 | 14 | ----- | 14 | 13 | 27 | 17 | 16 | 33 |
| Ward 3 | --- | 2 | 2 | --- | --- | --- | --- | --- | --- | --- | --- | --- | 1 | ----- | 1 | 1 | 2 | 15 | 1 | 16 | 10 | 26 | 17 | 13 | 30 |
| Windsor township, exc. of Hawkeye | --- | --- | --- | --- | --- | --- | --- | --- | --- | --- | --- | --- | 6 | ----- | 6 | 11 | 17 | 24 | 1 | 25 | 19 | 44 | 31 | 30 | 61 |
| Hawkeye town | --- | 1 | 1 | --- | --- | --- | --- | --- | --- | --- | --- | --- | 6 | ----- | 6 | 10 | 16 | 25 | 3 | 28 | 30 | 58 | 34 | 41 | 75 |
| Total | 14 | 14 | 28 | 21 | 20 | 41 | 66 | 27 | 93 | 66 | 20 | 86 | 315 | 431 | 746 | 433 | 1,179 | 836 | 59 | 895 | 754 | 1,649 | 1,808 | 1,268 | 3,076 |

**Total Persons of All Nativities, Classified by Age.**

| Townships, Towns, Cities and City Wards | Under 5 Years of Age | | | 5 and Under 10 Years | | | 10 and Under 18 Years | | | 18 and Under 21 Years | | | 21 and Under 45 Years | | | 45 Years and Over | | | Total all Ages | | |
|---|---|---|---|---|---|---|---|---|---|---|---|---|---|---|---|---|---|---|---|---|---|
| | Male. | Female. | Total. | Male. | Female. | Total. | Male. | Female. | Total. | Male. | Female. | Total. | Male. | Female. | Total. | Male. | Female. | Total. | Male. | Female. | Total. |
| Auburn Tp., exc. of St. Lucas | 70 | 59 | 129 | 47 | 58 | 105 | 109 | 97 | 206 | 34 | 26 | 60 | 136 | 119 | 255 | 100 | 78 | 178 | 496 | 437 | 933 |
| St. Lucas town | 12 | 8 | 20 | 10 | 9 | 19 | 16 | 11 | 27 | 4 | 4 | 8 | 18 | 25 | 43 | 15 | 14 | 29 | 75 | 71 | 146 |
| Banks township | 48 | 35 | 83 | 32 | 38 | 70 | 47 | 53 | 100 | 23 | 20 | 43 | 121 | 119 | 240 | 59 | 33 | 92 | 330 | 298 | 628 |
| Bethel township | 38 | 39 | 77 | 38 | 39 | 77 | 55 | 51 | 106 | 29 | 18 | 47 | 122 | 110 | 232 | 56 | 53 | 109 | 338 | 310 | 648 |
| Center township, exc. of Randalia | 32 | 38 | 70 | 41 | 50 | 91 | 54 | 50 | 104 | 10 | 17 | 27 | 120 | 118 | 238 | 65 | 52 | 117 | 322 | 325 | 647 |
| Randalia town | 5 | 5 | 10 | 7 | 9 | 16 | 9 | 10 | 19 | 1 | 4 | 5 | 16 | 24 | 40 | 26 | 25 | 51 | 64 | 77 | 141 |
| Clermont Tp., exc. of Clermont | 45 | 40 | 85 | 32 | 35 | 67 | 61 | 52 | 113 | 17 | 13 | 30 | 90 | 84 | 174 | 60 | 40 | 100 | 305 | 264 | 569 |
| Clermont town | 29 | 32 | 61 | 32 | 34 | 66 | 50 | 46 | 96 | 10 | 31 | 41 | 139 | 123 | 262 | 97 | 91 | 188 | 357 | 357 | 714 |
| Dover township | 50 | 48 | 98 | 67 | 38 | 105 | 86 | 92 | 178 | 35 | *26 | 61 | 177 | 162 | 339 | 117 | 108 | 225 | 532 | 474 | 1,006 |
| Eden township, exc. of Waucoma | 50 | 40 | 90 | 46 | 34 | 80 | 64 | 50 | 114 | 22 | 18 | 40 | 126 | 134 | 260 | 87 | 77 | 164 | 395 | 353 | 748 |
| Waucoma town | 16 | 20 | 36 | 18 | 16 | 34 | 35 | 23 | 58 | 14 | 8 | 22 | 57 | 77 | 134 | 81 | 84 | 165 | 221 | 228 | 449 |

| | | | | | | | | | | | | | | | | | | | | |
|---|---|---|---|---|---|---|---|---|---|---|---|---|---|---|---|---|---|---|---|---|
| Fairfield Tp., exc. of Arlington | 37 | 47 | 84 | 31 | 49 | 80 | 57 | 63 | 120 | 23 | 19 | 42 | 125 | 119 | 244 | 75 | 63 | 138 | 348 | 360 | 708 |
| Arlington town | 31 | 32 | 63 | 32 | 22 | 54 | 58 | 59 | 117 | 25 | 35 | 60 | 112 | 124 | 236 | 129 | 128 | 257 | 387 | 400 | 787 |
| Fayette town (township) | 33 | 28 | 61 | 44 | 33 | 77 | 74 | 83 | 157 | 40 | 48 | 88 | 143 | 196 | 339 | 200 | 253 | 453 | 534 | 641 | 1,175 |
| Fremont Tp., exc. of Westgate | 54 | 41 | 95 | 56 | 43 | 99 | 78 | 84 | 162 | 30 | 29 | 59 | 139 | 124 | 263 | 63 | 57 | 120 | 420 | 378 | 798 |
| Westgate town | 16 | 15 | 31 | 19 | 10 | 29 | 20 | 16 | 36 | 5 | 9 | 14 | 50 | 46 | 96 | 33 | 27 | 60 | 143 | 123 | 266 |
| Harlan Tp., exc. of Maynard | 35 | 39 | 74 | 40 | 42 | 82 | 54 | 66 | 120 | 22 | 20 | 42 | 127 | 109 | 236 | 66 | 47 | 113 | 344 | 323 | 667 |
| Maynard town | 10 | 21 | 31 | 17 | 17 | 34 | 36 | 18 | 54 | 15 | 10 | 25 | 65 | 65 | 130 | 71 | 81 | 152 | 214 | 212 | 426 |
| Illyria township, exc. of Wadena | 52 | 53 | 105 | 50 | 49 | 99 | 67 | 56 | 123 | 29 | 31 | 60 | 133 | 120 | 253 | 95 | 83 | 178 | 426 | 392 | 818 |
| Wadena town | 25 | 9 | 34 | 12 | 22 | 34 | 19 | 24 | 43 | 8 | 7 | 15 | 40 | 42 | 82 | 38 | 33 | 71 | 142 | 137 | 279 |
| Jefferson Tp., exc. of Oelwein | 49 | 56 | 104 | 56 | 45 | 101 | 83 | 75 | 158 | 27 | 28 | 55 | 115 | 125 | 240 | 113 | 81 | 194 | 443 | 409 | 852 |
| Oelwein city | *379* | *394* | *773* | *338* | *334* | *672* | *473* | *413* | *886* | *217* | *181* | *398* | *1,688* | *1,346* | *3,034* | *742* | *632* | *1,374* | *3,837* | *3,300* | *7,137* |
| Ward 1 | 71 | 78 | 149 | 75 | 84 | 159 | 99 | 107 | 206 | 35 | 44 | 79 | 358 | 334 | 692 | 193 | 182 | 375 | 831 | 829 | 1,660 |
| Ward 2 | 103 | 89 | 192 | 73 | 83 | 156 | 122 | 84 | 206 | 43 | 38 | 81 | 461 | 352 | 813 | 166 | 137 | 303 | 968 | 783 | 1,751 |
| Ward 3 | 132 | 134 | 266 | 104 | 85 | 189 | 143 | 112 | 255 | 77 | 58 | 135 | 503 | 340 | 843 | 189 | 134 | 323 | 1,148 | 863 | 2,011 |
| Ward 4 | 73 | 93 | 166 | 86 | 82 | 168 | 109 | 110 | 219 | 62 | 41 | 103 | 366 | 320 | 686 | 194 | 179 | 373 | 890 | 825 | 1,715 |
| Oran township | 60 | 43 | 103 | 62 | 53 | 115 | 88 | 70 | 158 | 28 | 28 | 56 | 135 | 129 | 264 | 79 | 60 | 139 | 452 | 383 | 835 |
| Pleasant Valley Tp., exc. of Elgin | 52 | 44 | 96 | 48 | 40 | 88 | 56 | 64 | 120 | 26 | 17 | 43 | 143 | 109 | 252 | 67 | 56 | 123 | 392 | 330 | 722 |
| Elgin town | 23 | 17 | 40 | 24 | 29 | 53 | 38 | 39 | 77 | 10 | 26 | 36 | 97 | 106 | 203 | 98 | 104 | 202 | 290 | 321 | 611 |
| Putnam township | 48 | 45 | 93 | 45 | 39 | 84 | 69 | 65 | 134 | 24 | 23 | 47 | 137 | 131 | 268 | 68 | 48 | 116 | 391 | 351 | 742 |
| Scott township | 34 | 43 | 77 | 35 | 33 | 68 | 50 | 54 | 104 | 23 | 13 | 36 | 104 | 106 | 210 | 62 | 46 | 108 | 308 | 295 | 603 |
| Smithfield township | 37 | 26 | 63 | 44 | 45 | 89 | 73 | 54 | 127 | 19 | 22 | 41 | 121 | 127 | 248 | 62 | 48 | 110 | 356 | 322 | 678 |
| Union township | 27 | 38 | 65 | 35 | 29 | 64 | 58 | 59 | 117 | 28 | 18 | 46 | 95 | 107 | 202 | 79 | 66 | 145 | 322 | 317 | 639 |
| Westfield township | 38 | 38 | 76 | 42 | 40 | 82 | 71 | 62 | 133 | 30 | 20 | 50 | 125 | 126 | 251 | 130 | 103 | 233 | 436 | 389 | 825 |
| West Union city (township) | *69* | *65* | *134* | *56* | *72* | *128* | *108* | *129* | *237* | *57* | *37* | *94* | *259* | *288* | *547* | *302* | *331* | *633* | *851* | *922* | *1,773* |
| Ward 1 | 20 | 15 | 35 | 20 | 22 | 42 | 49 | 56 | 105 | 22 | 14 | 36 | 84 | 102 | 186 | 97 | 126 | 223 | 292 | 335 | 627 |
| Ward 2 | 24 | 28 | 52 | 19 | 30 | 49 | 38 | 46 | 84 | 16 | 12 | 28 | 90 | 89 | 179 | 109 | 101 | 210 | 296 | 306 | 602 |
| Ward 3 | 25 | 22 | 47 | 17 | 20 | 37 | 21 | 27 | 48 | 19 | 11 | 30 | 85 | 97 | 182 | 96 | 104 | 200 | 263 | 281 | 544 |
| Windsor Tp., exc. of Hawkeye | 41 | 54 | 95 | 38 | 25 | 63 | 57 | 66 | 123 | 20 | 19 | 39 | 120 | 123 | 243 | 62 | 48 | 110 | 338 | 335 | 673 |
| Hawkeye town | 24 | 18 | 42 | 33 | 30 | 63 | 35 | 41 | 76 | 11 | 19 | 30 | 87 | 110 | 197 | 106 | 100 | 206 | 296 | 318 | 614 |
| Total | 1,569 | 1,529 | 3,098 | 1,527 | 1,461 | 2,988 | 2,306 | 2,195 | 4,503 | 916 | 844 | 1,760 | 5,282 | 4,973 | 10,255 | 3,508 | 3,150 | 6,653 | 15,105 | 14,152 | 29,257 |

## FLOYD COUNTY.

**Persons Native Born of Native Parents, Classified by Age.**

| Townships, Towns, Cities and City Wards | Under 5 Years of Age | | | 5 and Under 10 Years | | | 10 and Under 18 Years | | | 18 and Under 21 Years | | | 21 and Under 45 Years | | | 45 Years and Over | | | Total all Ages | | |
|---|---|---|---|---|---|---|---|---|---|---|---|---|---|---|---|---|---|---|---|---|---|
| | Male. | Female. | Total. | Male. | Female. | Total. | Male. | Female. | Total. | Male. | Female. | Total. | Male. | Female. | Total. | Male. | Female. | Total. | Male. | Female. | Total. |
| Cedar township | 21 | 22 | 43 | 30 | 18 | 48 | 40 | 32 | 72 | 8 | 7 | 15 | 67 | 55 | 122 | 27 | 18 | 45 | 193 | 152 | 345 |
| Floyd township, exc. of Floyd | 29 | 21 | 50 | 24 | 22 | 46 | 39 | 28 | 67 | 12 | 10 | 22 | 52 | 54 | 106 | 43 | 22 | 65 | 199 | 157 | 356 |
| Floyd town | 10 | 14 | 24 | 13 | 11 | 24 | 25 | 23 | 48 | 3 | 6 | 9 | 45 | 44 | 89 | 40 | 36 | 76 | 136 | 134 | 270 |
| Niles township | 34 | 27 | 61 | 35 | 25 | 60 | 33 | 32 | 65 | 14 | 7 | 21 | 54 | 51 | 105 | 23 | 10 | 33 | 193 | 152 | 345 |
| Pleasant Grove township | 18 | 16 | 34 | 21 | 24 | 45 | 39 | 25 | 64 | 14 | 10 | 24 | 50 | 40 | 90 | 25 | 19 | 44 | 167 | 134 | 301 |

FLOYD COUNTY—CONTINUED.

| Table No. 1 — Townships, Towns, Cities and City Wards | Under 5 Years of Age | | | 5 and Under 10 Years | | | 10 and Under 18 Years | | | 18 and Under 21 Years | | | 21 and Under 45 Years | | | 45 Years and Over | | | Total all Ages | | |
|---|---|---|---|---|---|---|---|---|---|---|---|---|---|---|---|---|---|---|---|---|---|
| | Male. | Female. | Total. | Male. | Female. | Total. | Male. | Female. | Total. | Male. | Female. | Total. | Male. | Female. | Total. | Male. | Female. | Total. | Male. | Female. | Total. |
| Riverton township | 43 | 30 | 73 | 32 | 33 | 65 | 59 | 50 | 109 | 15 | 12 | 27 | 62 | 64 | 126 | 49 | 41 | 90 | 260 | 230 | 490 |
| Rockford township, exc. of Rockford | 37 | 35 | 72 | 34 | 37 | 71 | 50 | 41 | 91 | 15 | 13 | 28 | 65 | 68 | 133 | 29 | 26 | 55 | 230 | 220 | 450 |
| Rockford town | 46 | 38 | 84 | 52 | 40 | 92 | 58 | 71 | 129 | 20 | 19 | 39 | 123 | 117 | 240 | 99 | 106 | 205 | 398 | 391 | 789 |
| Rock Grove township, exc. of Nora Springs | 21 | 15 | 36 | 15 | 16 | 31 | 38 | 30 | 68 | 8 | 10 | 18 | 52 | 45 | 97 | 25 | 26 | 51 | 159 | 142 | 301 |
| Nora Springs town | 40 | 48 | 88 | 35 | 50 | 85 | 56 | 64 | 120 | 16 | 22 | 38 | 100 | 130 | 230 | 106 | 102 | 208 | 353 | 416 | 769 |
| Rudd township, exc. of Rudd | 28 | 16 | 44 | 23 | 29 | 52 | 28 | 35 | 63 | 5 | 9 | 14 | 43 | 37 | 80 | 17 | 15 | 32 | 144 | 141 | 285 |
| Rudd town | 19 | 16 | 35 | 15 | 24 | 39 | 18 | 20 | 38 | 6 | 8 | 14 | 42 | 41 | 83 | 35 | 23 | 58 | 135 | 132 | 267 |
| St. Charles Tp., exc. of Charles City | 70 | 39 | 109 | 54 | 55 | 109 | 65 | 78 | 143 | 28 | 17 | 45 | 99 | 85 | 184 | 35 | 32 | 67 | 351 | 306 | 657 |
| Charles City | *235* | *220* | *455* | *240* | *240* | *480* | *300* | *325* | *625* | *95* | *107* | *202* | *562* | *658* | *1,220* | *349* | *374* | *723* | *1,781* | *1,924* | *3,705* |
| Ward 1 | 43 | 42 | 85 | 52 | 43 | 95 | 62 | 69 | 131 | 17 | 21 | 38 | 131 | 170 | 301 | 102 | 129 | 231 | 407 | 474 | 881 |
| Ward 2 | 60 | 46 | 106 | 63 | 61 | 124 | 82 | 108 | 190 | 25 | 19 | 44 | 155 | 165 | 320 | 68 | 86 | 154 | 453 | 485 | 938 |
| Ward 3 | 79 | 86 | 165 | 78 | 74 | 152 | 87 | 75 | 162 | 25 | 32 | 57 | 165 | 186 | 351 | 90 | 82 | 172 | 524 | 535 | 1,059 |
| Ward 4 | 53 | 46 | 99 | 47 | 62 | 109 | 69 | 73 | 142 | 28 | 35 | 63 | 111 | 137 | 248 | 89 | 77 | 166 | 397 | 430 | 827 |
| Scott township | 26 | 36 | 62 | 27 | 27 | 54 | 38 | 34 | 72 | 14 | 10 | 24 | 60 | 61 | 121 | 32 | 18 | 50 | 197 | 186 | 383 |
| Ulster township | 41 | 46 | 87 | 24 | 24 | 48 | 30 | 33 | 63 | 4 | 8 | 12 | 45 | 47 | 92 | 12 | 6 | 18 | 156 | 164 | 320 |
| Union Tp., exc. of Marble Rock | 27 | 36 | 63 | 27 | 34 | 61 | 40 | 42 | 82 | 21 | 8 | 29 | 63 | 60 | 123 | 41 | 38 | 79 | 219 | 218 | 437 |
| Marble Rock town | 20 | 8 | 28 | 10 | 13 | 23 | 26 | 18 | 44 | 7 | 14 | 21 | 70 | 62 | 132 | 55 | 63 | 118 | 188 | 178 | 366 |
| Total | 765 | 683 | 1,448 | 711 | 722 | 1,433 | 982 | 981 | 1,963 | 305 | 297 | 602 | 1,654 | 1,719 | 3,373 | 1,042 | 975 | 2,017 | 5,459 | 5,377 | 10,836 |

**Persons Native Born of Foreign or Mixed Parentage, Classified by Age.**

| | | | | | | | | | | | | | | | | | | | | | |
|---|---|---|---|---|---|---|---|---|---|---|---|---|---|---|---|---|---|---|---|---|---|
| Cedar township | 2 | 3 | 5 | 4 | 3 | 7 | 13 | 11 | 24 | 4 | 2 | 6 | 26 | 27 | 53 | 8 | 6 | 14 | 57 | 52 | 109 |
| Floyd township, exc. of Floyd | 6 | 7 | 13 | 9 | 10 | 19 | 16 | 15 | 31 | 9 | 8 | 17 | 61 | 50 | 111 | 17 | 18 | 35 | 118 | 108 | 226 |
| Floyd town | ---- | 2 | 2 | 1 | 2 | 3 | 1 | 2 | 3 | ---- | 3 | 3 | 10 | 20 | 30 | 19 | 17 | 36 | 31 | 46 | 77 |
| Niles township | 7 | 3 | 10 | 8 | 9 | 17 | 25 | 19 | 44 | 9 | 9 | 18 | 79 | 62 | 141 | 18 | 14 | 32 | 146 | 116 | 262 |
| Pleasant Grove township | 8 | 7 | 15 | 7 | 5 | 12 | 12 | 3 | 15 | 6 | 3 | 9 | 58 | 39 | 97 | 9 | 8 | 17 | 100 | 65 | 165 |
| Riverton township | 13 | 7 | 20 | 12 | 8 | 20 | 12 | 17 | 29 | 11 | 10 | 21 | 69 | 63 | 132 | 30 | 16 | 46 | 147 | 121 | 268 |
| Rockford township, exc. of Rockford | 8 | 7 | 15 | 9 | 5 | 14 | 13 | 8 | 21 | 3 | 5 | 8 | 34 | 34 | 68 | 21 | 11 | 32 | 88 | 70 | 158 |
| Rockford town | 7 | 7 | 14 | 10 | 3 | 13 | 8 | 12 | 20 | 6 | 8 | 14 | 45 | 58 | 103 | 39 | 35 | 74 | 115 | 123 | 238 |
| Rock Grove township, exc. of Nora Springs | 3 | 4 | 7 | 9 | 12 | 21 | 14 | 13 | 27 | 7 | 2 | 9 | 39 | 36 | 75 | 22 | 11 | 33 | 94 | 78 | 172 |
| Nora Springs town | 6 | 4 | 10 | 3 | 7 | 10 | 11 | 9 | 20 | 4 | 7 | 11 | 56 | 57 | 113 | 38 | 45 | 83 | 118 | 129 | 247 |

| | | | | | | | | | | | | | | | | | | | | | |
|---|---|---|---|---|---|---|---|---|---|---|---|---|---|---|---|---|---|---|---|---|---|
| Rudd township, exc. of Rudd | 6 | 5 | 11 | 8 | 5 | 13 | 24 | 20 | 44 | 5 | 7 | 12 | 43 | 45 | 88 | 10 | 9 | 19 | 96 | 91 | 187 |
| Rudd town | 4 | 1 | 5 | 3 | 2 | 5 | 9 | 7 | 16 | 6 | 5 | 11 | 32 | 44 | 76 | 9 | 12 | 21 | 63 | 71 | 134 |
| St. Charles Tp., exc. of Charles City | 9 | 6 | 15 | 13 | 13 | 26 | 33 | 28 | 61 | 7 | 15 | 22 | 113 | 116 | 229 | 50 | 41 | 91 | 225 | 219 | 444 |
| Charles City | *36* | *32* | *68* | *40* | *43* | *83* | *107* | *92* | *199* | *47* | *66* | *113* | *416* | *522* | *938* | *244* | *237* | *481* | *890* | *992* | *1,882* |
| Ward 1 | 9 | 5 | 14 | 2 | 8 | 10 | 16 | 20 | 36 | 9 | 12 | 21 | 83 | 112 | 195 | 48 | 43 | 91 | 167 | 200 | 367 |
| Ward 2 | 8 | 8 | 16 | 3 | 7 | 10 | 20 | 15 | 35 | 13 | 19 | 32 | 129 | 147 | 276 | 68 | 70 | 138 | 241 | 266 | 507 |
| Ward 3 | 13 | 10 | 23 | 14 | 18 | 32 | 45 | 29 | 74 | 11 | 13 | 24 | 113 | 145 | 258 | 62 | 61 | 123 | 258 | 276 | 534 |
| Ward 4 | 6 | 9 | 15 | 21 | 10 | 31 | 26 | 28 | 54 | 14 | 22 | 36 | 91 | 118 | 209 | 66 | 63 | 129 | 224 | 250 | 474 |
| Scott township | 9 | 7 | 16 | 7 | 10 | 17 | 12 | 15 | 27 | 8 | 4 | 12 | 55 | 46 | 101 | 12 | 11 | 23 | 103 | 93 | 196 |
| Ulster township | 9 | 9 | 18 | 16 | 7 | 23 | 24 | 22 | 46 | 8 | 9 | 17 | 90 | 77 | 167 | 21 | 15 | 36 | 168 | 139 | 307 |
| Union Tp., exc. of Marble Rock | 8 | 5 | 13 | 6 | 11 | 17 | 21 | 17 | 38 | 6 | 5 | 11 | 70 | 53 | 123 | 17 | 17 | 34 | 128 | 108 | 236 |
| Marble Rock town | 3 | 3 | 6 | 5 | 2 | 7 | 9 | 14 | 23 | 3 | 1 | 4 | 16 | 21 | 37 | 21 | 10 | 31 | 57 | 51 | 108 |
| Total | 144 | 119 | 263 | 170 | 157 | 327 | 364 | 324 | 688 | 149 | 169 | 318 | 1,312 | 1,370 | 2,682 | 605 | 533 | 1,138 | 2,744 | 2,672 | 5,416 |

**Persons Foreign Born, Classified by Age.**

| Townships, Towns, Cities and City Wards | Under 5 Years of Age | | | 5 and Under 10 Years | | | 10 and Under 18 Years | | | 18 and Under 21 Years | | | 21 and Under 45 Years | | | | | 45 Years and Over | | | | | Total all Ages | | |
|---|---|---|---|---|---|---|---|---|---|---|---|---|---|---|---|---|---|---|---|---|---|---|---|---|---|
| | | | | | | | | | | | | | Male | | | | | Male | | | | | | | |
| | Male. | Female. | Total. | Male. | Female. | Total. | Male. | Female. | Total. | Male. | Female. | Total. | Nat. | Un-Nat. | Tot. | Female. | Total. | Nat. | Un-Nat. | Tot. | Female. | Total. | Male. | Female. | Total. |
| Cedar township | --- | --- | --- | --- | --- | --- | --- | --- | --- | --- | --- | --- | 5 | --- | 5 | 4 | 9 | 10 | 2 | 12 | 5 | 17 | 17 | 9 | 26 |
| Floyd township, exc. of Floyd | --- | --- | --- | --- | --- | --- | 2 | 1 | 3 | --- | --- | --- | 9 | 3 | 12 | 12 | 24 | 29 | 1 | 30 | 17 | 47 | 44 | 30 | 74 |
| Floyd town | --- | --- | --- | --- | --- | --- | --- | --- | --- | --- | --- | --- | 2 | 1 | 3 | 1 | 4 | 6 | --- | 6 | 5 | 11 | 9 | 6 | 15 |
| Niles township | --- | --- | --- | --- | --- | --- | --- | --- | --- | --- | --- | --- | 11 | --- | 11 | 11 | 22 | 21 | --- | 21 | 19 | 40 | 32 | 30 | 62 |
| Pleasant Grove township | --- | --- | --- | --- | --- | --- | --- | --- | --- | --- | --- | --- | 5 | 4 | 9 | 7 | 16 | 12 | 1 | 13 | 12 | 25 | 22 | 19 | 41 |
| Riverton township | 2 | 1 | 3 | --- | 3 | 3 | 2 | 2 | 4 | 1 | 1 | 2 | 16 | 2 | 18 | 14 | 32 | 27 | 3 | 30 | 24 | 54 | 53 | 45 | 98 |
| Rockford township, exc. of Rockford | --- | --- | --- | --- | 2 | 2 | 2 | --- | 2 | 7 | --- | 7 | 6 | 26 | 32 | 11 | 43 | 15 | 4 | 19 | 8 | 27 | 60 | 21 | 81 |
| Rockford town | --- | --- | --- | 2 | 1 | 3 | 3 | 1 | 4 | --- | --- | --- | 10 | 12 | 22 | 17 | 39 | 34 | 3 | 37 | 28 | 65 | 64 | 47 | 111 |
| Rock Grove township, exc. of Nora Springs | --- | --- | --- | --- | --- | --- | 1 | 1 | 2 | 1 | --- | 1 | 13 | 2 | 15 | 11 | 26 | 11 | 2 | 13 | 10 | 23 | 30 | 22 | 52 |
| Nora Springs town | 1 | --- | 1 | 1 | 1 | 2 | 4 | 3 | 7 | 2 | 1 | 3 | 8 | 8 | 16 | 10 | 26 | 44 | 2 | 46 | 47 | 93 | 70 | 62 | 132 |
| Rudd township, exc. of Rudd | --- | --- | --- | --- | --- | --- | --- | --- | --- | 2 | --- | 2 | 11 | 1 | 12 | 5 | 17 | 25 | 2 | 27 | 25 | 52 | 41 | 30 | 71 |
| Rudd town | --- | --- | --- | --- | --- | --- | --- | --- | --- | --- | 1 | 1 | 4 | 2 | 6 | 4 | 10 | 18 | 4 | 22 | 14 | 36 | 28 | 19 | 47 |
| St. Charles township, exc. of Charles City | --- | --- | --- | --- | --- | --- | --- | --- | --- | 2 | --- | 2 | 15 | 4 | 19 | 13 | 32 | 50 | 2 | 52 | 36 | 88 | 73 | 49 | 122 |
| Charles City | *3* | *5* | *8* | *2* | *3* | *5* | *8* | *11* | *19* | *8* | *3* | *11* | *66* | *49* | *115* | *88* | *203* | *251* | *14* | *265* | *276* | *541* | *401* | *386* | *787* |
| Ward 1 | --- | --- | --- | 1 | --- | 1 | --- | 2 | 2 | 1 | --- | 1 | 7 | 15 | 22 | 18 | 40 | 52 | 5 | 57 | 56 | 113 | 81 | 76 | 157 |
| Ward 2 | --- | 1 | 1 | --- | 1 | 1 | 1 | 3 | 4 | 2 | 2 | 4 | 13 | 9 | 22 | 11 | 33 | 43 | 2 | 45 | 54 | 99 | 70 | 72 | 142 |
| Ward 3 | 3 | 4 | 7 | 1 | 2 | 3 | 6 | 3 | 9 | 3 | 1 | 4 | 28 | 19 | 47 | 39 | 86 | 67 | 3 | 70 | 82 | 152 | 130 | 131 | 261 |
| Ward 4 | --- | --- | --- | --- | --- | --- | 1 | 3 | 4 | 2 | --- | 2 | 18 | 6 | 24 | 20 | 44 | 89 | 4 | 93 | 84 | 177 | 120 | 107 | 227 |
| Scott township | --- | --- | --- | --- | --- | --- | --- | --- | --- | 1 | --- | 1 | 11 | 3 | 14 | 9 | 23 | 12 | 2 | 14 | 9 | 23 | 29 | 18 | 47 |
| Ulster township | --- | --- | --- | --- | --- | --- | --- | --- | --- | --- | --- | --- | 8 | 3 | 11 | 6 | 17 | 33 | --- | 33 | 22 | 55 | 44 | 28 | 72 |
| Union township, exc. of Marble Rock | --- | --- | --- | --- | --- | --- | --- | --- | --- | 1 | --- | 1 | 9 | 1 | 10 | 9 | 19 | 26 | 1 | 27 | 15 | 42 | 38 | 24 | 62 |
| Marble Rock town | --- | --- | --- | --- | --- | --- | --- | --- | --- | 4 | --- | 4 | 6 | 22 | 28 | 4 | 32 | 3 | 4 | 7 | 18 | 25 | 39 | 22 | 61 |
| Total | 6 | 6 | 12 | 5 | 10 | 15 | 22 | 19 | 41 | 29 | 6 | 35 | 213 | 145 | 358 | 236 | 594 | 627 | 47 | 674 | 590 | 1,264 | 1,094 | 867 | 1,961 |

## FLOYD COUNTY—CONTINUED.

**Total Persons of All Nativities, Classified by Age.**

| Table No. 1 | Under 5 Years of Age | | | 5 and Under 10 Years | | | 10 and Under 18 Years | | | 18 and Under 21 Years | | | 21 and Under 45 Years | | | 45 Years and Over | | | Total all Ages | | |
|---|---|---|---|---|---|---|---|---|---|---|---|---|---|---|---|---|---|---|---|---|---|
| Townships, Towns, Cities and City Wards | Male. | Female. | Total. | Male. | Female. | Total. | Male. | Female. | Total. | Male. | Female. | Total. | Male. | Female. | Total. | Male. | Female. | Total. | Male. | Female. | Total. |
| Cedar township | 23 | 25 | 48 | 34 | 21 | 55 | 53 | 43 | 96 | 12 | 9 | 21 | 98 | 86 | 184 | 47 | 29 | 76 | 267 | 213 | 480 |
| Floyd township, exc. of Floyd | 35 | 28 | 63 | 33 | 32 | 65 | 57 | 44 | 101 | 21 | 18 | 39 | 125 | 116 | 241 | 90 | 57 | 147 | 361 | 295 | 656 |
| Floyd town | 10 | 16 | 26 | 14 | 13 | 27 | 26 | 25 | 51 | 3 | 9 | 12 | 58 | 65 | 123 | 65 | 58 | 123 | 176 | 186 | 362 |
| Niles township | 41 | 30 | 71 | 43 | 34 | 77 | 58 | 51 | 109 | 23 | 16 | 39 | 144 | 124 | 268 | 62 | 43 | 105 | 371 | 298 | 669 |
| Pleasant Grove township | 26 | 23 | 49 | 28 | 29 | 57 | 51 | 28 | 79 | 20 | 13 | 33 | 117 | 86 | 203 | 47 | 39 | 86 | 289 | 218 | 507 |
| Riverton township | 58 | 38 | 96 | 44 | 44 | 88 | 73 | 69 | 142 | 27 | 23 | 50 | 149 | 141 | 290 | 109 | 81 | 190 | 460 | 396 | 856 |
| Rockford Tp., exc. of Rockford | 45 | 42 | 87 | 43 | 44 | 87 | 65 | 49 | 114 | 25 | 18 | 43 | 131 | 113 | 244 | 69 | 45 | 114 | 378 | 311 | 689 |
| Rockford town | 53 | 45 | 98 | 64 | 44 | 108 | 69 | 84 | 153 | 26 | 27 | 53 | 190 | 192 | 382 | 175 | 169 | 344 | 577 | 561 | 1,138 |
| Rock Grove township, exc. of Nora Springs | 24 | 19 | 43 | 24 | 28 | 52 | 53 | 44 | 97 | 16 | 12 | 28 | 106 | 92 | 198 | 60 | 47 | 107 | 283 | 242 | 525 |
| Nora Springs town | 47 | 52 | 99 | 39 | 58 | 97 | 71 | 76 | 147 | 22 | 30 | 52 | 172 | 197 | 369 | 190 | 194 | 384 | 541 | 607 | 1,148 |
| Rudd township, exc. of Rudd | 34 | 21 | 55 | 31 | 34 | 65 | 52 | 55 | 107 | 12 | 16 | 28 | 98 | 87 | 185 | 54 | 49 | 103 | 281 | 262 | 543 |
| Rudd town | 23 | 17 | 40 | 18 | 26 | 44 | 27 | 27 | 54 | 12 | 14 | 26 | 80 | 89 | 169 | 66 | 49 | 115 | 226 | 222 | 448 |
| St. Charles township exc. of Charles City | 79 | 45 | 124 | 67 | 68 | 135 | 98 | 106 | 204 | 37 | 32 | 69 | 231 | 214 | 445 | 137 | 109 | 246 | 649 | 574 | 1,223 |
| Charles City | *274* | *257* | *531* | *282* | *286* | *568* | *415* | *428* | *843* | *150* | *176* | *326* | *1,093* | *1,268* | *2,361* | *858* | *887* | *1,745* | *3,072* | *3,302* | *6,374* |
| Ward 1 | 52 | 47 | 99 | 55 | 51 | 106 | 78 | 91 | 169 | 27 | 33 | 60 | 236 | 300 | 536 | 207 | 228 | 435 | 655 | 750 | 1,405 |
| Ward 2 | 68 | 55 | 123 | 66 | 69 | 135 | 103 | 126 | 229 | 40 | 40 | 80 | 306 | 323 | 629 | 181 | 210 | 391 | 764 | 823 | 1,587 |
| Ward 3 | 95 | 100 | 195 | 93 | 94 | 187 | 138 | 107 | 245 | 39 | 46 | 85 | 325 | 370 | 695 | 222 | 225 | 447 | 912 | 942 | 1,854 |
| Ward 4 | 59 | 55 | 114 | 68 | 72 | 140 | 96 | 104 | 200 | 44 | 57 | 101 | 226 | 275 | 501 | 248 | 224 | 472 | 741 | 787 | 1,528 |
| Scott township | 35 | 43 | 78 | 34 | 37 | 71 | 50 | 49 | 99 | 23 | 14 | 37 | 129 | 116 | 245 | 58 | 38 | 96 | 329 | 297 | 626 |
| Ulster township | 50 | 55 | 105 | 40 | 31 | 71 | 54 | 55 | 109 | 12 | 17 | 29 | 146 | 130 | 276 | 66 | 43 | 109 | 368 | 331 | 699 |
| Union Tp., exc. of Marble Rock | 35 | 41 | 76 | 33 | 45 | 78 | 61 | 59 | 120 | 28 | 13 | 41 | 143 | 122 | 265 | 85 | 70 | 155 | 385 | 350 | 735 |
| Marble Rock town | 23 | 11 | 34 | 15 | 15 | 30 | 35 | 32 | 67 | 14 | 15 | 29 | 114 | 87 | 201 | 83 | 91 | 174 | 284 | 251 | 535 |
| Total | 915 | 808 | 1,723 | 886 | 889 | 1,775 | 1,368 | 1,324 | 2,692 | 483 | 472 | 955 | 3,324 | 3,325 | 6,649 | 2,321 | 2,098 | 4,419 | 9,297 | 8,916 | 18,213 |

# FRANKLIN COUNTY.

**Persons Native Born of Native Parents, Classified by Age.**

| Townships, Towns, Cities and City Wards | Under 5 Years of Age | | | 5 and Under 10 Years | | | 10 and Under 18 Years | | | 18 and Under 21 Years | | | 21 and Under 45 Years | | | 45 Years and Over | | | Total all Ages | | |
|---|---|---|---|---|---|---|---|---|---|---|---|---|---|---|---|---|---|---|---|---|---|
| | Male. | Female. | Total. | Male. | Female. | Total. | Male. | Female. | Total. | Male. | Female. | Total. | Male. | Female. | Total. | Male. | Female. | Total. | Male. | Female. | Total. |
| Sheffield town (Clinton township) | 50 | 36 | 86 | 34 | 38 | 72 | 48 | 59 | 107 | 13 | 20 | 33 | 84 | 95 | 179 | 54 | 42 | 96 | 283 | 290 | 573 |
| Geneva township, exc. of Geneva | 24 | 20 | 44 | 16 | 15 | 31 | 29 | 23 | 52 | 8 | 2 | 10 | 39 | 37 | 76 | 13 | 8 | 21 | 129 | 105 | 234 |
| Geneva town | 4 | 4 | 8 | 5 | 5 | 10 | 9 | 10 | 19 | 4 | 6 | 10 | 25 | 15 | 40 | 21 | 15 | 36 | 68 | 55 | 123 |
| Grant township | 19 | 20 | 39 | 24 | 15 | 39 | 28 | 18 | 46 | 8 | 7 | 15 | 58 | 42 | 100 | 15 | 13 | 28 | 152 | 115 | 267 |
| Hamilton township, exc. of Coulter | 17 | 17 | 34 | 18 | 15 | 33 | 23 | 27 | 50 | 6 | 5 | 11 | 25 | 29 | 54 | 13 | 9 | 22 | 102 | 102 | 204 |
| Ingham township | 51 | 41 | 92 | 38 | 43 | 81 | 63 | 48 | 111 | 12 | 14 | 26 | 102 | 81 | 183 | 45 | 27 | 72 | 311 | 254 | 565 |
| Lee township | 27 | 24 | 51 | 32 | 21 | 53 | 39 | 30 | 69 | 11 | 6 | 17 | 57 | 53 | 110 | 26 | 18 | 44 | 192 | 152 | 344 |
| Marion township, exc. of Coulter and Latimer | 18 | 14 | 32 | 12 | 16 | 28 | 19 | 22 | 41 | 5 | 2 | 7 | 17 | 12 | 29 | 7 | 5 | 12 | 78 | 71 | 149 |
| Coulter town | 5 | 5 | 10 | 4 | 6 | 10 | 2 | 8 | 10 | ----- | ----- | ----- | 2 | 1 | 3 | ----- | ----- | ----- | 13 | 20 | 33 |
| Latimer town | 4 | 9 | 13 | 11 | 12 | 23 | 9 | 9 | 18 | 1 | 3 | 4 | 9 | 14 | 23 | 9 | 4 | 13 | 43 | 51 | 94 |
| Morgan township, exc. of Dows | 35 | 38 | 73 | 35 | 24 | 59 | 34 | 35 | 69 | 14 | 14 | 28 | 33 | 38 | 71 | 19 | 14 | 33 | 170 | 163 | 333 |
| Dows town, part of (see Wright County) | 11 | 16 | 27 | 9 | 14 | 23 | 22 | 19 | 41 | 8 | 5 | 13 | 15 | 13 | 28 | 7 | 8 | 15 | 72 | 75 | 147 |
| Mott township | 24 | 16 | 40 | 21 | 23 | 44 | 30 | 22 | 52 | 8 | 4 | 12 | 36 | 37 | 73 | 7 | 4 | 11 | 126 | 106 | 232 |
| Oakland township, exc. of Popejoy | 25 | 41 | 66 | 24 | 34 | 58 | 34 | 26 | 60 | 11 | 4 | 15 | 48 | 46 | 94 | 22 | 15 | 37 | 164 | 166 | 330 |
| Popejoy town | 7 | 9 | 16 | 11 | 9 | 20 | 10 | 9 | 19 | 6 | 4 | 10 | 24 | 22 | 46 | 19 | 14 | 33 | 77 | 67 | 144 |
| Osceola township | 18 | 23 | 41 | 12 | 22 | 34 | 27 | 27 | 54 | 6 | 7 | 13 | 25 | 23 | 48 | 7 | 6 | 13 | 95 | 108 | 203 |
| Reeve township | 33 | 34 | 67 | 29 | 25 | 54 | 39 | 45 | 84 | 12 | 9 | 21 | 82 | 81 | 163 | 34 | 24 | 58 | 229 | 218 | 447 |
| Richland township | 18 | 21 | 39 | 14 | 10 | 24 | 26 | 18 | 44 | 11 | 7 | 18 | 37 | 20 | 57 | 7 | 4 | 11 | 113 | 80 | 193 |
| Ross township | 35 | 18 | 53 | 21 | 22 | 43 | 30 | 31 | 61 | 13 | 6 | 19 | 58 | 45 | 103 | 24 | 18 | 42 | 181 | 140 | 321 |
| Scott township, exc. of Alexander | 18 | 17 | 35 | 12 | 17 | 29 | 17 | 17 | 34 | 6 | 1 | 7 | 32 | 25 | 57 | 4 | 2 | 6 | 89 | 79 | 168 |
| Alexander town | 10 | 8 | 18 | 3 | 7 | 10 | 11 | 8 | 19 | 1 | 2 | 3 | 20 | 19 | 39 | 11 | 10 | 21 | 56 | 54 | 110 |
| Hampton city (Washington Tp.) | *105* | *103* | *208* | *107* | *108* | *215* | *133* | *165* | *298* | *59* | *62* | *121* | *336* | *314* | *650* | *227* | *202* | *429* | *967* | *954* | *1,921* |
| Ward 1 | 27 | 23 | 50 | 20 | 21 | 41 | 22 | 30 | 52 | 10 | 11 | 21 | 71 | 65 | 136 | 49 | 46 | 95 | 199 | 196 | 395 |
| Ward 2 | 21 | 24 | 45 | 29 | 19 | 48 | 42 | 39 | 81 | 12 | 20 | 32 | 67 | 89 | 156 | 60 | 62 | 122 | 231 | 253 | 484 |
| Ward 3 | 33 | 20 | 53 | 25 | 35 | 60 | 35 | 44 | 79 | 18 | 17 | 35 | 95 | 85 | 180 | 60 | 59 | 119 | 266 | 260 | 526 |
| Ward 4 | 24 | 36 | 60 | 33 | 33 | 66 | 34 | 52 | 86 | 19 | 14 | 33 | 103 | 75 | 178 | 58 | 35 | 93 | 271 | 245 | 516 |
| West Fork township | 34 | 30 | 64 | 22 | 33 | 55 | 39 | 34 | 73 | 8 | 8 | 16 | 55 | 42 | 97 | 25 | 10 | 35 | 183 | 157 | 340 |
| Wisner township | 7 | 20 | 27 | 7 | 5 | 12 | 6 | 7 | 13 | 3 | 2 | 5 | 9 | 9 | 18 | 2 | ----- | 2 | 34 | 43 | 77 |
| Total | 599 | 584 | 1,183 | 521 | 539 | 1,060 | 727 | 717 | 1,444 | 234 | 200 | 434 | 1,228 | 1,113 | 2,341 | 618 | 472 | 1,090 | 3,927 | 3,625 | 7,552 |

FRANKLIN COUNTY—CONTINUED.

**Persons Native Born of Foreign or Mixed Parentage, Classified by Age.**

| Table No. 1 | Under 5 Years of Age | | | 5 and Under 10 Years | | | 10 and Under 18 Years | | | 18 and Under 21 Years | | | 21 and Under 45 Years | | | 45 Years and Over | | | Total all Ages | | |
|---|---|---|---|---|---|---|---|---|---|---|---|---|---|---|---|---|---|---|---|---|---|
| Townships, Towns, Cities and City Wards | Male. | Female. | Total. | Male. | Female. | Total. | Male. | Female. | Total. | Male. | Female. | Total. | Male. | Female. | Total. | Male. | Female. | Total. | Male. | Female. | Total. |
| Sheffield town (Clinton township) | 12 | 3 | 15 | 11 | 10 | 21 | 15 | 16 | 31 | 10 | 9 | 19 | 77 | 69 | 146 | 50 | 41 | 91 | 175 | 148 | 323 |
| Geneva township, exc. of Geneva | 11 | 15 | 26 | 15 | 13 | 28 | 21 | 14 | 35 | 5 | 4 | 9 | 56 | 48 | 104 | 14 | 12 | 26 | 122 | 106 | 228 |
| Geneva town | ----- | ----- | ----- | 2 | 2 | 4 | 3 | 1 | 4 | 1 | 2 | 3 | 8 | 18 | 26 | 8 | 10 | 18 | 22 | 33 | 55 |
| Grant township | 15 | 12 | 27 | 18 | 26 | 44 | 28 | 23 | 51 | 15 | 11 | 26 | 62 | 52 | 114 | 14 | 17 | 31 | 152 | 141 | 293 |
| Hamilton township, exc. of Coulter | 16 | 20 | 36 | 28 | 17 | 45 | 28 | 33 | 61 | 11 | 5 | 16 | 40 | 36 | 76 | 9 | 4 | 13 | 132 | 115 | 247 |
| Ingham township | 8 | 8 | 16 | 6 | 6 | 12 | 13 | 2 | 15 | 2 | 5 | 7 | 26 | 36 | 62 | 7 | 8 | 15 | 62 | 65 | 127 |
| Lee township | 6 | 7 | 13 | 7 | 5 | 12 | 27 | 23 | 50 | 8 | 7 | 15 | 47 | 30 | 77 | 14 | 13 | 27 | 109 | 85 | 194 |
| Marion township, exc. of Coulter and Latimer | 25 | 30 | 55 | 28 | 14 | 42 | 47 | 26 | 73 | 15 | 10 | 25 | 50 | 61 | 111 | 11 | 9 | 20 | 176 | 150 | 326 |
| Coulter town | 8 | 12 | 20 | 16 | 10 | 26 | 13 | 16 | 29 | 8 | 8 | 16 | 23 | 26 | 49 | 1 | ----- | 1 | 69 | 72 | 141 |
| Latimer town | 6 | 7 | 13 | 12 | 7 | 19 | 18 | 17 | 35 | 6 | 9 | 15 | 26 | 31 | 57 | 3 | 9 | 12 | 71 | 80 | 151 |
| Morgan township, exc. of Dows | 15 | 14 | 29 | 22 | 20 | 42 | 46 | 31 | 77 | 20 | 14 | 34 | 72 | 70 | 142 | 19 | 10 | 29 | 194 | 159 | 353 |
| Dows town, part of (see Wright County) | 1 | 2 | 3 | 1 | 1 | 2 | 1 | 3 | 4 | ----- | 2 | 2 | 11 | 13 | 24 | 13 | 3 | 16 | 27 | 24 | 51 |
| Mott township | 10 | 5 | 15 | 16 | 7 | 23 | 21 | 18 | 39 | 7 | 4 | 11 | 66 | 66 | 132 | 13 | 7 | 20 | 133 | 107 | 240 |
| Oakland township, exc. of Popejoy | 11 | 5 | 16 | 10 | 13 | 23 | 27 | 21 | 48 | 10 | 14 | 24 | 62 | 46 | 108 | 9 | 11 | 20 | 129 | 110 | 239 |
| Popejoy town | 6 | 3 | 9 | 4 | 6 | 10 | 2 | 9 | 11 | ----- | ----- | ----- | 12 | 14 | 26 | 9 | 4 | 13 | 33 | 36 | 69 |
| Osceola township | 18 | 28 | 46 | 25 | 24 | 49 | 38 | 33 | 71 | 15 | 17 | 32 | 72 | 63 | 135 | 19 | 24 | 43 | 187 | 189 | 376 |
| Reeve township | 10 | 11 | 21 | 16 | 6 | 22 | 16 | 13 | 29 | 9 | 7 | 16 | 34 | 27 | 61 | 14 | 9 | 23 | 99 | 73 | 172 |
| Richland township | 17 | 15 | 32 | 17 | 22 | 39 | 39 | 19 | 58 | 10 | 7 | 17 | 61 | 55 | 116 | 8 | 8 | 16 | 152 | 126 | 278 |
| Ross township | 11 | 14 | 25 | 15 | 8 | 23 | 25 | 32 | 57 | 9 | 8 | 17 | 49 | 55 | 104 | 17 | 11 | 28 | 126 | 128 | 254 |
| Scott township, exc. of Alexander | 10 | 13 | 23 | 24 | 20 | 44 | 33 | 37 | 70 | 9 | 16 | 25 | 49 | 43 | 92 | 8 | 7 | 15 | 133 | 136 | 269 |
| Alexander town | 8 | 1 | 9 | 7 | 7 | 14 | 13 | 13 | 26 | 8 | 6 | 14 | 26 | 26 | 52 | 5 | 6 | 11 | 67 | 59 | 126 |
| Hampton city (Washington Tp.) | *18* | *16* | *34* | *24* | *28* | *52* | *49* | *60* | *109* | *17* | *30* | *47* | *173* | *183* | *356* | *108* | *108* | *216* | *389* | *425* | *814* |
| Ward 1 | 2 | 5 | 7 | 7 | 9 | 16 | 10 | 16 | 26 | 2 | 7 | 9 | 33 | 32 | 65 | 18 | 23 | 41 | 72 | 92 | 164 |
| Ward 2 | 4 | 2 | 6 | 5 | 7 | 12 | 9 | 15 | 24 | 3 | 12 | 15 | 33 | 49 | 82 | 31 | 28 | 59 | 85 | 113 | 198 |
| Ward 3 | 3 | 5 | 8 | 7 | 3 | 10 | 12 | 14 | 26 | 6 | 5 | 11 | 48 | 49 | 97 | 32 | 32 | 64 | 108 | 108 | 216 |
| Ward 4 | 9 | 4 | 13 | 5 | 9 | 14 | 18 | 15 | 33 | 6 | 6 | 12 | 59 | 53 | 112 | 27 | 25 | 52 | 124 | 112 | 236 |
| West Fork township | 9 | 6 | 15 | 10 | 12 | 22 | 23 | 19 | 42 | 13 | 8 | 21 | 44 | 39 | 83 | 12 | 12 | 24 | 111 | 96 | 207 |
| Wisner township | 30 | 21 | 51 | 29 | 25 | 54 | 57 | 39 | 96 | 17 | 15 | 32 | 51 | 39 | 90 | 4 | 6 | 10 | 188 | 145 | 333 |
| Total | 281 | 268 | 549 | 363 | 309 | 672 | 603 | 518 | 1,121 | 225 | 218 | 443 | 1,197 | 1,146 | 2,343 | 389 | 349 | 738 | 3,058 | 2,808 | 5,866 |

**Persons Foreign Born, Classified by Age.**

| Townships, Towns, Cities and City Wards | Under 5 Years of Age | | | 5 and Under 10 Years | | | 10 and Under 18 Years | | | 18 and Under 21 Years | | | 21 and Under 45 Years | | | | | 45 Years and Over | | | | | Total all Ages | | |
|---|---|---|---|---|---|---|---|---|---|---|---|---|---|---|---|---|---|---|---|---|---|---|---|---|---|
| | | | | | | | | | | | | | Male | | | | | Male | | | | | | | |
| | Male. | Female. | Total. | Male. | Female. | Total. | Male. | Female. | Total. | Male. | Female. | Total. | Nat. | Un-Nat. | Tot. | Female. | Total. | Nat. | Un-Nat. | Tot. | Female. | Total. | Male. | Female. | Total. |
| Sheffield town (Clinton township) | 1 | --- | 1 | 1 | 2 | 3 | --- | --- | --- | 7 | 1 | 8 | 12 | 26 | 38 | 13 | 51 | 36 | 8 | 44 | 32 | 76 | 91 | 48 | 139 |
| Geneva township, exc. of Geneva | --- | --- | --- | --- | 1 | 1 | 5 | 3 | 8 | 5 | 2 | 7 | 18 | 12 | 30 | 16 | 46 | 22 | 1 | 23 | 14 | 37 | 63 | 36 | 99 |
| Geneva town | --- | --- | --- | --- | --- | --- | --- | --- | --- | --- | --- | --- | 2 | --- | 2 | 5 | 7 | 11 | --- | 11 | 9 | 20 | 13 | 14 | 27 |
| Grant township | --- | --- | --- | --- | --- | --- | 2 | 4 | 6 | 1 | 1 | 2 | 22 | 6 | 28 | 16 | 44 | 24 | 6 | 30 | 29 | 59 | 61 | 50 | 111 |
| Hamilton township, exc. of Coulter | --- | --- | --- | 2 | 2 | 4 | 7 | 3 | 10 | 4 | --- | 4 | 25 | 30 | 55 | 30 | 85 | 32 | 5 | 37 | 21 | 58 | 105 | 56 | 161 |
| Ingham township | --- | --- | --- | 1 | 2 | 3 | 5 | 2 | 7 | --- | --- | --- | 7 | 8 | 15 | 7 | 22 | 9 | 2 | 11 | 7 | 18 | 32 | 18 | 50 |
| Lee township | --- | --- | --- | --- | --- | --- | --- | --- | --- | --- | 1 | 1 | 9 | 4 | 13 | 13 | 26 | 14 | 1 | 15 | 16 | 31 | 28 | 30 | 58 |
| Marion township, exc. of Coulter and Latimer | --- | --- | --- | --- | --- | --- | --- | 2 | 2 | 2 | --- | 2 | 27 | 3 | 30 | 22 | 52 | 33 | 1 | 34 | 10 | 44 | 66 | 34 | 100 |
| Coulter town | --- | 1 | 1 | 2 | 2 | 4 | 3 | 3 | 6 | 4 | --- | 4 | 31 | 12 | 43 | 22 | 65 | 22 | 5 | 27 | 26 | 53 | 79 | 54 | 133 |
| Latimer town | --- | --- | --- | --- | --- | --- | 1 | 1 | 2 | 1 | 2 | 3 | 14 | 12 | 26 | 11 | 37 | 34 | --- | 34 | 36 | 70 | 62 | 50 | 112 |
| Morgan township, exc. of Dows | --- | --- | --- | 1 | 1 | 2 | 5 | 3 | 8 | 3 | 2 | 5 | 18 | 16 | 34 | 16 | 50 | 41 | 1 | 42 | 35 | 77 | 85 | 57 | 142 |
| Dows town, part of (see Wright County) | --- | --- | --- | --- | --- | --- | --- | --- | --- | --- | --- | --- | 3 | --- | 3 | 2 | 5 | 6 | 1 | 7 | 8 | 15 | 10 | 10 | 20 |
| Mott township | --- | --- | --- | --- | --- | --- | --- | --- | --- | 3 | 2 | 5 | 10 | 4 | 14 | 6 | 20 | 15 | 1 | 16 | 14 | 30 | 33 | 22 | 55 |
| Oakland township, exc. of Popejoy | --- | --- | --- | --- | --- | --- | 2 | --- | 2 | --- | --- | --- | 17 | 8 | 25 | 9 | 34 | 21 | 4 | 25 | 23 | 48 | 52 | 32 | 84 |
| Popejoy town | --- | --- | --- | --- | --- | --- | --- | --- | --- | --- | --- | --- | 5 | 2 | 7 | 6 | 13 | 7 | 1 | 8 | 4 | 12 | 15 | 10 | 25 |
| Osceola township | --- | --- | --- | 5 | --- | 5 | 8 | 6 | 14 | 5 | 1 | 6 | 27 | 17 | 44 | 34 | 78 | 35 | 5 | 40 | 31 | 71 | 102 | 72 | 174 |
| Reeve township | --- | --- | --- | 1 | --- | 1 | 1 | 1 | 2 | 2 | --- | 2 | 11 | 4 | 15 | 15 | 30 | 13 | 2 | 15 | 9 | 24 | 34 | 25 | 59 |
| Richland township | 2 | --- | 2 | 2 | --- | 2 | 1 | 2 | 3 | 3 | --- | 3 | 18 | 14 | 32 | 19 | 51 | 23 | 2 | 25 | 24 | 49 | 65 | 45 | 110 |
| Ross township | 1 | --- | 1 | --- | 1 | 1 | 1 | 2 | 3 | 3 | 2 | 5 | 17 | 7 | 24 | 16 | 40 | 32 | 3 | 35 | 26 | 61 | 64 | 47 | 111 |
| Scott township, exc. of Alexander | --- | --- | --- | --- | 1 | 1 | 3 | 2 | 5 | 1 | --- | 1 | 21 | 8 | 29 | 20 | 49 | 25 | 2 | 27 | 19 | 46 | 60 | 42 | 102 |
| Alexander town | 1 | --- | 1 | 1 | 1 | 2 | 1 | 1 | 2 | 1 | 2 | 3 | 7 | 3 | 10 | 9 | 19 | 18 | 1 | 19 | 20 | 39 | 33 | 33 | 66 |
| Hampton city (Washington township) | --- | *1* | *1* | --- | --- | --- | *1* | --- | *1* | *1* | *1* | *2* | *34* | *14* | *48* | *58* | *106* | *88* | *4* | *92* | *88* | *180* | *142* | *148* | *290* |
| Ward 1 | --- | --- | --- | --- | --- | --- | --- | --- | --- | --- | --- | --- | 3 | 2 | 5 | 9 | 14 | 18 | 1 | 19 | 18 | 37 | 24 | 27 | 51 |
| Ward 2 | --- | --- | --- | --- | --- | --- | 1 | --- | 1 | --- | --- | --- | 14 | 5 | 19 | 15 | 34 | 31 | 1 | 32 | 31 | 63 | 52 | 46 | 98 |
| Ward 3 | --- | 1 | 1 | --- | --- | --- | --- | --- | --- | 1 | 1 | 2 | 9 | --- | 9 | 14 | 23 | 18 | 2 | 20 | 20 | 40 | 30 | 36 | 66 |
| Ward 4 | --- | --- | --- | --- | --- | --- | --- | --- | --- | --- | --- | --- | 8 | 7 | 15 | 20 | 35 | 21 | --- | 21 | 19 | 40 | 36 | 39 | 75 |
| West Fork township | --- | --- | --- | --- | --- | --- | 2 | --- | 2 | 2 | --- | 2 | 6 | 3 | 9 | 13 | 22 | 20 | --- | 20 | 11 | 31 | 33 | 24 | 57 |
| Wisner township | --- | --- | --- | --- | --- | --- | 2 | 1 | 3 | 3 | 1 | 4 | 24 | 8 | 32 | 32 | 64 | 33 | 8 | 41 | 26 | 67 | 78 | 60 | 138 |
| Total | 5 | 2 | 7 | 16 | 13 | 29 | 50 | 36 | 86 | 51 | 18 | 69 | 385 | 221 | 606 | 410 | 1,016 | 614 | 64 | 678 | 538 | 1,216 | 1,406 | 1,017 | 2,423 |

FRANKLIN COUNTY—CONTINUED.

**Total Persons of All Nativities, Classified by Age.**

| Table No. 1 | Under 5 Years of Age | | | 5 and Under 10 Years | | | 10 and Under 18 Years | | | 18 and Under 21 Years | | | 21 and Under 45 Years | | | 45 Years and Over | | | Total all Ages | | |
|---|---|---|---|---|---|---|---|---|---|---|---|---|---|---|---|---|---|---|---|---|---|
| Townships, Towns, Cities and City Wards | Male. | Female. | Total. | Male. | Female. | Total. | Male. | Female. | Total. | Male. | Female. | Total. | Male. | Female. | Total. | Male. | Female. | Total. | Male. | Female. | Total. |
| Sheffield town (Clinton township) | 63 | 39 | 102 | 46 | 50 | 96 | 63 | 75 | 138 | 30 | 30 | 60 | 199 | 177 | 376 | 148 | 115 | 263 | 549 | 486 | 1,035 |
| Geneva township, exc. of Geneva | 35 | 35 | 70 | 31 | 29 | 60 | 55 | 40 | 95 | 18 | 8 | 26 | 125 | 101 | 226 | 50 | 34 | 84 | 314 | 247 | 561 |
| Geneva town | 4 | 4 | 8 | 7 | 7 | 14 | 12 | 11 | 23 | 5 | 8 | 13 | 35 | 38 | 73 | 40 | 34 | 74 | 103 | 102 | 205 |
| Grant township | 34 | 32 | 66 | 42 | 41 | 83 | 58 | 45 | 103 | 24 | 19 | 43 | 148 | 110 | 258 | 59 | 59 | 118 | 365 | 306 | 671 |
| Hamilton Tp., exc. of Coulter | 33 | 37 | 70 | 48 | 34 | 82 | 58 | 63 | 121 | 21 | 10 | 31 | 120 | 95 | 215 | 59 | 34 | 93 | 339 | 273 | 612 |
| Ingham township | 59 | 49 | 108 | 45 | 51 | 96 | 81 | 52 | 133 | 14 | 19 | 33 | 143 | 124 | 267 | 63 | 42 | 105 | 405 | 337 | 742 |
| Lee township | 33 | 31 | 64 | 39 | 26 | 65 | 66 | 53 | 119 | 19 | 14 | 33 | 117 | 96 | 213 | 55 | 47 | 102 | 329 | 267 | 596 |
| Marion township, exc. of Coulter and Latimer | 43 | 44 | 87 | 40 | 30 | 70 | 66 | 50 | 116 | 22 | 12 | 34 | 97 | 95 | 192 | 52 | 24 | 76 | 320 | 255 | 575 |
| Coulter town | 13 | 18 | 31 | 22 | 18 | 40 | 18 | 27 | 45 | 12 | 8 | 20 | 68 | 49 | 117 | 28 | 26 | 54 | 161 | 146 | 307 |
| Latimer town | 10 | 16 | 26 | 23 | 19 | 42 | 28 | 27 | 55 | 8 | 14 | 22 | 61 | 56 | 117 | 46 | 49 | 95 | 176 | 181 | 357 |
| Morgan township, exc. of Dows | 50 | 52 | 102 | 58 | 45 | 103 | 85 | 69 | 154 | 37 | 30 | 67 | 139 | 124 | 263 | 80 | 59 | 139 | 449 | 379 | 828 |
| Dows town, part of (see Wright County) | 12 | 18 | 30 | 10 | 15 | 25 | 23 | 22 | 45 | 8 | 7 | 15 | 29 | 28 | 57 | 27 | 19 | 46 | 109 | 109 | 218 |
| Mott township | 34 | 21 | 55 | 37 | 30 | 67 | 51 | 40 | 91 | 18 | 10 | 28 | 116 | 109 | 225 | 36 | 25 | 61 | 292 | 235 | 527 |
| Oakland township, exc. of Popejoy | 36 | 46 | 82 | 34 | 47 | 81 | 63 | 47 | 110 | 21 | 18 | 39 | 135 | 101 | 236 | 56 | 49 | 105 | 345 | 308 | 653 |
| Popejoy town | 13 | 12 | 25 | 15 | 15 | 30 | 12 | 18 | 30 | 6 | 4 | 10 | 43 | 42 | 85 | 36 | 22 | 58 | 125 | 113 | 238 |
| Osceola township | 36 | 51 | 87 | 42 | 46 | 88 | 73 | 66 | 139 | 26 | 25 | 51 | 141 | 120 | 261 | 66 | 61 | 127 | 384 | 369 | 753 |
| Reeve township | 43 | 45 | 88 | 46 | 31 | 77 | 56 | 59 | 115 | 23 | 16 | 39 | 131 | 123 | 254 | 63 | 42 | 105 | 362 | 316 | 678 |
| Richland township | 37 | 36 | 73 | 33 | 32 | 65 | 66 | 39 | 105 | 24 | 14 | 38 | 130 | 94 | 224 | 40 | 36 | 76 | 330 | 251 | 581 |
| Ross township | 47 | 32 | 79 | 36 | 31 | 67 | 56 | 65 | 121 | 25 | 16 | 41 | 131 | 116 | 247 | 76 | 55 | 131 | 371 | 315 | 686 |
| Scott township, exc. of Alexander | 28 | 30 | 58 | 36 | 38 | 74 | 53 | 56 | 109 | 16 | 17 | 33 | 110 | 88 | 198 | 39 | 28 | 67 | 282 | 257 | 539 |
| Alexander town | 19 | 9 | 28 | 11 | 15 | 26 | 25 | 22 | 47 | 10 | 10 | 20 | 56 | 54 | 110 | 35 | 36 | 71 | 156 | 146 | 302 |
| Hampton city (Washington Tp.) | *123* | *120* | *243* | *131* | *136* | *267* | *183* | *225* | *408* | *77* | *93* | *170* | *557* | *555* | *1,112* | *427* | *398* | *825* | *1,498* | *1,527* | *3,025* |
| Ward 1 | 29 | 28 | 57 | 27 | 30 | 57 | 32 | 46 | 78 | 12 | 18 | 30 | 109 | 106 | 215 | 86 | 87 | 173 | 295 | 315 | 610 |
| Ward 2 | 25 | 26 | 51 | 34 | 26 | 60 | 52 | 54 | 106 | 15 | 32 | 47 | 119 | 153 | 272 | 123 | 121 | 244 | 368 | 412 | 780 |
| Ward 3 | 36 | 26 | 62 | 32 | 38 | 70 | 47 | 58 | 105 | 25 | 23 | 48 | 152 | 148 | 300 | 112 | 111 | 223 | 404 | 404 | 808 |
| Ward 4 | 33 | 40 | 73 | 38 | 42 | 80 | 52 | 67 | 119 | 25 | 20 | 45 | 177 | 148 | 325 | 106 | 79 | 185 | 431 | 396 | 827 |
| West Fork township | 43 | 36 | 79 | 32 | 45 | 77 | 64 | 53 | 117 | 23 | 16 | 39 | 108 | 94 | 202 | 57 | 33 | 90 | 327 | 277 | 604 |
| Wisner township | 37 | 41 | 78 | 36 | 30 | 66 | 65 | 47 | 112 | 23 | 18 | 41 | 92 | 80 | 172 | 47 | 32 | 79 | 300 | 248 | 548 |
| Total | 885 | 854 | 1,739 | 900 | 861 | 1,761 | 1,380 | 1,271 | 2,651 | 510 | 436 | 946 | 3,031 | 2,669 | 5,700 | 1,685 | 1,359 | 3,044 | 8,391 | 7,450 | 15,841 |

# FREMONT COUNTY.

## Persons Native Born of Native Parents, Classified by Age.

| Townships, Towns, Cities and City Wards | Under 5 Years of Age | | | 5 and Under 10 Years | | | 10 and Under 18 Years | | | 18 and Under 21 Years | | | 21 and Under 45 Years | | | 45 Years and Over | | | Total all Ages | | |
|---|---|---|---|---|---|---|---|---|---|---|---|---|---|---|---|---|---|---|---|---|---|
| | Male. | Female. | Total. | Male. | Female. | Total. | Male. | Female. | Total. | Male. | Female. | Total. | Male. | Female. | Total. | Male. | Female. | Total. | Male. | Female. | Total. |
| Benton township | 52 | 45 | 97 | 63 | 62 | 125 | 69 | 84 | 153 | 17 | 18 | 35 | 117 | 105 | 222 | 80 | 52 | 132 | 398 | 366 | 764 |
| Fisher township, exc. of Farragut | 31 | 34 | 65 | 29 | 28 | 57 | 42 | 49 | 91 | 19 | 19 | 38 | 92 | 91 | 183 | 56 | 46 | 102 | 269 | 267 | 536 |
| Farragut town | 30 | 27 | 57 | 17 | 22 | 39 | 28 | 42 | 70 | 8 | 10 | 18 | 74 | 69 | 143 | 54 | 63 | 117 | 211 | 233 | 444 |
| Hamburg city (Franklin township) | *112* | *90* | *202* | *99* | *93* | *192* | *140* | *153* | *293* | *52* | *45* | *97* | *310* | *330* | *640* | *253* | *222* | *475* | *966* | *933* | *1,899* |
| Ward 1 | 34 | 24 | 58 | 29 | 26 | 55 | 43 | 49 | 92 | 15 | 15 | 30 | 73 | 111 | 184 | 91 | 96 | 187 | 285 | 321 | 606 |
| Ward 2 | 48 | 36 | 84 | 48 | 38 | 86 | 64 | 70 | 134 | 30 | 23 | 53 | 163 | 145 | 308 | 108 | 82 | 190 | 461 | 394 | 855 |
| Ward 3 | 30 | 30 | 60 | 22 | 29 | 51 | 33 | 34 | 67 | 7 | 7 | 14 | 74 | 74 | 148 | 54 | 44 | 98 | 220 | 218 | 438 |
| Green township | 56 | 45 | 101 | 44 | 29 | 73 | 72 | 64 | 136 | 13 | 26 | 39 | 122 | 101 | 223 | 72 | 58 | 130 | 379 | 323 | 702 |
| Locust Grove township | 41 | 38 | 79 | 27 | 25 | 52 | 34 | 30 | 64 | 5 | 15 | 20 | 67 | 66 | 133 | 36 | 24 | 60 | 210 | 198 | 408 |
| Madison township | 40 | 40 | 80 | 45 | 40 | 85 | 48 | 43 | 91 | 20 | 14 | 34 | 108 | 89 | 197 | 58 | 52 | 110 | 319 | 278 | 597 |
| Monroe township, exc. of Imogene | 32 | 30 | 62 | 35 | 23 | 58 | 50 | 33 | 83 | 12 | 10 | 22 | 55 | 61 | 116 | 19 | 13 | 32 | 203 | 170 | 373 |
| Imogene town | 19 | 11 | 30 | 13 | 12 | 25 | 21 | 13 | 34 | 7 | 7 | 14 | 32 | 32 | 64 | 21 | 21 | 42 | 113 | 96 | 209 |
| Prairie township | 20 | 19 | 39 | 14 | 12 | 26 | 30 | 20 | 50 | 10 | 7 | 17 | 68 | 62 | 130 | 40 | 35 | 75 | 182 | 155 | 337 |
| Riverside township, exc. of Randolph | 45 | 46 | 91 | 43 | 41 | 84 | 29 | 45 | 74 | 8 | 7 | 15 | 75 | 78 | 153 | 34 | 20 | 54 | 234 | 237 | 471 |
| Randolph town | 17 | 14 | 31 | 17 | 16 | 33 | 16 | 21 | 37 | 9 | 8 | 17 | 42 | 46 | 88 | 31 | 39 | 70 | 132 | 144 | 276 |
| Riverton township, exc. of Riverton | 24 | 23 | 47 | 17 | 26 | 43 | 34 | 32 | 66 | 7 | 11 | 18 | 62 | 50 | 112 | 41 | 29 | 70 | 185 | 171 | 356 |
| Riverton town | 30 | 28 | 58 | 27 | 27 | 54 | 48 | 36 | 84 | 18 | 19 | 37 | 85 | 95 | 180 | 83 | 81 | 164 | 291 | 286 | 577 |
| Tabor town (Ross township) | 40 | 38 | 78 | 43 | 48 | 91 | 70 | 95 | 165 | 39 | 37 | 76 | 113 | 148 | 261 | 106 | 108 | 214 | 411 | 474 | 885 |
| Scott township, exc. of Thurman | 57 | 77 | 134 | 61 | 60 | 121 | 78 | 65 | 143 | 23 | 22 | 45 | 148 | 132 | 280 | 100 | 73 | 173 | 467 | 429 | 896 |
| Thurman town | 10 | 10 | 20 | 16 | 15 | 31 | 33 | 36 | 69 | 11 | 15 | 26 | 43 | 51 | 94 | 45 | 40 | 85 | 158 | 167 | 325 |
| Sidney township, exc. of Sidney | 107 | 96 | 203 | 108 | 106 | 214 | 149 | 145 | 294 | 42 | 41 | 83 | 273 | 243 | 516 | 158 | 118 | 276 | 837 | 749 | 1,586 |
| Sidney town | 31 | 35 | 66 | 44 | 31 | 75 | 83 | 84 | 167 | 29 | 47 | 76 | 135 | 156 | 291 | 142 | 153 | 295 | 464 | 506 | 970 |
| Walnut township | 36 | 30 | 66 | 32 | 24 | 56 | 46 | 21 | 67 | 11 | 11 | 22 | 61 | 61 | 122 | 30 | 24 | 54 | 216 | 171 | 387 |
| Washington township | 61 | 54 | 115 | 75 | 36 | 111 | 82 | 66 | 148 | 23 | 36 | 59 | 105 | 108 | 213 | 62 | 47 | 109 | 408 | 347 | 755 |
| Total | 891 | 830 | 1,721 | 869 | 776 | 1,645 | 1,202 | 1,177 | 2,379 | 333 | 425 | 808 | 2,187 | 2,174 | 4,361 | 1,521 | 1,318 | 2,839 | 7,053 | 6,700 | 13,753 |

## Persons Native Born of Foreign or Mixed Parentage, Classified by Age.

| | | | | | | | | | | | | | | | | | | | | | |
|---|---|---|---|---|---|---|---|---|---|---|---|---|---|---|---|---|---|---|---|---|---|
| Benton township | 3 | 1 | 4 | 2 | 4 | 6 | 7 | 2 | 9 | | 1 | 1 | 17 | 20 | 37 | 11 | 8 | 19 | 40 | 36 | 76 |
| Fisher township, exc. of Farragut | 4 | 2 | 6 | 6 | 5 | 11 | 6 | 9 | 15 | 2 | 1 | 3 | 28 | 23 | 51 | 14 | 9 | 23 | 60 | 49 | 109 |
| Farragut town | 2 | 1 | 3 | 1 | 3 | 4 | 2 | | 2 | | | | 11 | 10 | 21 | 5 | 11 | 16 | 21 | 25 | 46 |
| Hamburg city (Franklin township) | *9* | *7* | *16* | *6* | *4* | *10* | *12* | *9* | *21* | *3* | *5* | *8* | *49* | *62* | *111* | *37* | *26* | *63* | *116* | *113* | *229* |
| Ward 1 | 2 | 4 | 6 | 2 | 1 | 3 | 4 | 4 | 8 | 1 | 1 | 2 | 15 | 23 | 38 | 8 | 7 | 15 | 32 | 40 | 72 |
| Ward 2 | 6 | 3 | 9 | 3 | 3 | 6 | 8 | 5 | 13 | 2 | 3 | 5 | 24 | 25 | 49 | 23 | 16 | 39 | 66 | 55 | 121 |
| Ward 3 | 1 | | 1 | 1 | | 1 | | | | | 1 | 1 | 10 | 14 | 24 | 6 | 3 | 9 | 18 | 18 | 36 |

FREMONT COUNTY—CONTINUED.

**Table No. 1**

| Townships, Towns, Cities and City Wards | Under 5 Years of Age | | | 5 and Under 10 Years | | | 10 and Under 18 Years | | | 18 and Under 21 Years | | | 21 and Under 45 Years | | | 45 Years and Over | | | Total all Ages | | |
|---|---|---|---|---|---|---|---|---|---|---|---|---|---|---|---|---|---|---|---|---|---|
| | Male. | Female. | Total. | Male. | Female. | Total. | Male. | Female. | Total. | Male. | Female. | Total. | Male. | Female. | Total. | Male. | Female. | Total. | Male. | Female. | Total. |
| Green township | ---- | 1 | 1 | ---- | ---- | ---- | 4 | 9 | 13 | 2 | ---- | 2 | 15 | 24 | 39 | 19 | 12 | 31 | 40 | 46 | 86 |
| Locust Grove township | 10 | 3 | 13 | 4 | 9 | 13 | 13 | 6 | 19 | 2 | 11 | 13 | 26 | 26 | 52 | 4 | 3 | 7 | 59 | 58 | 117 |
| Madison township | 5 | 4 | 9 | 3 | 5 | 8 | 9 | 4 | 13 | 3 | 1 | 4 | 23 | 15 | 38 | 13 | 5 | 18 | 56 | 34 | 90 |
| Monroe township, exc. of Imogene | 3 | 5 | 8 | 5 | 6 | 11 | 15 | 12 | 27 | 9 | 5 | 14 | 43 | 37 | 80 | 27 | 18 | 45 | 102 | 83 | 185 |
| Imogene town | 2 | 1 | 3 | 2 | 3 | 5 | 6 | 11 | 17 | 2 | 3 | 5 | 13 | 17 | 30 | 6 | 9 | 15 | 31 | 44 | 75 |
| Prairie township | ---- | ---- | ---- | 4 | ---- | 4 | 3 | 4 | 7 | 3 | 3 | 6 | 7 | 6 | 13 | 2 | 4 | 6 | 19 | 17 | 36 |
| Riverside township, exc. of Randolph | 2 | 3 | 5 | ---- | ---- | ---- | 1 | ---- | 1 | 2 | 2 | 4 | 35 | 21 | 56 | 7 | 7 | 14 | 47 | 33 | 80 |
| Randolph town | ---- | ---- | ---- | 1 | ---- | 1 | ---- | 1 | 1 | ---- | 1 | 1 | 7 | 9 | 16 | 7 | 6 | 13 | 15 | 17 | 32 |
| Riverton township, exc. of Riverton | ---- | 1 | 1 | 1 | ---- | 1 | ---- | 7 | 7 | 1 | ---- | 1 | 9 | 15 | 24 | 6 | 9 | 15 | 17 | 32 | 49 |
| Riverton town | 1 | ---- | 1 | 4 | ---- | 4 | 8 | 2 | 10 | 2 | 3 | 5 | 5 | 11 | 16 | 11 | 10 | 21 | 31 | 26 | 57 |
| Tabor town (Ross township) | 5 | 2 | 7 | 2 | 4 | 6 | 9 | 7 | 16 | 5 | 5 | 10 | 25 | 21 | 46 | 16 | 22 | 38 | 62 | 61 | 123 |
| Scott township, exc. of Thurman | 2 | 1 | 3 | ---- | 1 | 1 | 3 | 1 | 4 | 1 | ---- | 1 | 5 | 3 | 8 | 12 | 5 | 17 | 23 | 11 | 34 |
| Thurman town | ---- | 1 | 1 | ---- | 1 | 1 | 2 | 2 | 4 | 1 | 2 | 3 | 4 | 5 | 9 | 4 | 2 | 6 | 11 | 13 | 24 |
| Sidney township, exc. of Sidney | 6 | 4 | 10 | 5 | 4 | 9 | 6 | 9 | 15 | 3 | 2 | 5 | 30 | 31 | 61 | 29 | 16 | 45 | 79 | 66 | 145 |
| Sidney town | ---- | 2 | 2 | ---- | 2 | 2 | 3 | 3 | 6 | 2 | ---- | 2 | 15 | 16 | 31 | 18 | 19 | 37 | 38 | 42 | 80 |
| Walnut township | 1 | 4 | 5 | 2 | 5 | 7 | 4 | 5 | 9 | 1 | ---- | 1 | 9 | 9 | 18 | 13 | 3 | 16 | 30 | 26 | 56 |
| Washington township | 4 | 2 | 6 | 2 | 3 | 5 | 9 | 6 | 15 | 6 | 1 | 7 | 32 | 21 | 53 | 13 | 6 | 19 | 66 | 39 | 105 |
| Total | 59 | 45 | 104 | 50 | 59 | 109 | 122 | 109 | 231 | 50 | 46 | 96 | 408 | 402 | 810 | 274 | 210 | 484 | 963 | 871 | 1,834 |

**Persons Foreign Born, Classified by Age.**

| Townships, Towns, Cities and City Wards | Under 5 Years of Age | | | 5 and Under 10 Years | | | 10 and Under 18 Years | | | 18 and Under 21 Years | | | 21 and Under 45 Years | | | | | 45 Years and Over | | | | | Total all Ages | | |
|---|---|---|---|---|---|---|---|---|---|---|---|---|---|---|---|---|---|---|---|---|---|---|---|---|
| | | | | | | | | | | | | | Male | | | Female. | Total. | Male | | | Female. | Total. | | | |
| | Male. | Female. | Total. | Male. | Female. | Total. | Male. | Female. | Total. | Male. | Female. | Total. | Nat. | Un-Nat. | Tot. | | | Nat. | Un-Nat. | Tot. | | | Male. | Female. | Total. |
| Benton township | --- | --- | --- | --- | --- | --- | --- | 1 | 1 | 1 | --- | 1 | 2 | 2 | 4 | 3 | 7 | 5 | ---- | 5 | 3 | 8 | 10 | 7 | 17 |
| Fisher township, exc. of Farragut | --- | --- | --- | --- | --- | --- | --- | --- | --- | 1 | --- | 1 | 6 | 1 | 7 | 3 | 10 | 7 | ---- | 7 | 6 | 13 | 15 | 9 | 24 |
| Farragut town | --- | --- | --- | --- | 1 | 1 | --- | --- | --- | 1 | --- | 1 | 1 | ---- | 1 | 3 | 4 | 6 | ---- | 6 | 9 | 15 | 8 | 13 | 21 |
| Hamburg city (Franklin township) | --- | --- | --- | --- | *1* | *1* | --- | --- | --- | --- | --- | --- | *12* | ---- | *12* | *10* | *22* | *24* | ---- | *24* | *29* | *53* | *36* | *40* | *76* |
| Ward 1 | --- | --- | --- | --- | --- | --- | --- | --- | --- | --- | --- | --- | 4 | ---- | 4 | 3 | 7 | 5 | ---- | 5 | 9 | 14 | 9 | 12 | 21 |
| Ward 2 | --- | --- | --- | --- | --- | --- | --- | --- | --- | --- | --- | --- | 6 | ---- | 6 | 6 | 12 | 11 | ---- | 11 | 15 | 26 | 17 | 21 | 38 |
| Ward 3 | --- | --- | --- | --- | 1 | 1 | --- | --- | --- | --- | --- | --- | 2 | ---- | 2 | 1 | 3 | 8 | ---- | 8 | 5 | 13 | 10 | 7 | 17 |

| | | | | | | | | | | | | | | | | | | | | | | | | | |
|---|---|---|---|---|---|---|---|---|---|---|---|---|---|---|---|---|---|---|---|---|---|---|---|---|---|
| Green township | | | | | | | | | | | | | 3 | 1 | 4 | 1 | 5 | 11 | | 11 | 6 | 17 | 15 | 7 | 22 |
| Locust Grove township | | | | | | | 1 | 1 | 2 | 1 | | 1 | 6 | 1 | 7 | 8 | 15 | 16 | | 16 | 10 | 26 | 25 | 19 | 14 |
| Madison township | | | | | | | | | | | | | 1 | 2 | 3 | 5 | 8 | 3 | | 3 | 3 | 6 | 6 | 8 | 14 |
| Monroe township, exc. of Imogene | | | | | | | | | | | | | 4 | 4 | 8 | 4 | 12 | 10 | | 10 | 13 | 23 | 18 | 17 | 35 |
| Imogene town | | | | | 1 | 1 | | 1 | 1 | | | | 2 | 2 | 4 | 4 | 8 | 10 | | 10 | 10 | 20 | 14 | 16 | 30 |
| Prairie township | | | | | | | | | | | | | | 1 | 1 | | 1 | 4 | | 4 | 1 | 5 | 5 | 1 | 6 |
| Riverside township, exc. of Randolph | | | | | | | | | | | | | 1 | 1 | 2 | 1 | 3 | 4 | | 4 | 2 | 6 | 6 | 3 | 9 |
| Randolph town | | | | | | | | | | | | | | | | | | 8 | | 8 | 4 | 12 | 8 | 4 | 12 |
| Riverton township, exc. of Riverton | | | | | | | | | | | | | | | | | | 6 | | 6 | 3 | 9 | 6 | 3 | 9 |
| Riverton town | | | | 1 | | 1 | | 1 | 1 | | | | 3 | | 3 | 3 | 6 | 6 | | 6 | 6 | 12 | 10 | 10 | 20 |
| Tabor town (Ross township) | | 1 | 1 | 1 | | 1 | 1 | | 1 | | | | 2 | 2 | 4 | 7 | 11 | 14 | | 14 | 12 | 26 | 20 | 20 | 40 |
| Scott township, exc. of Thurman | 1 | | 1 | | | | | | | | | | | | | 1 | 1 | 4 | 1 | 5 | 2 | 7 | 6 | 3 | 9 |
| Thurman town | 2 | 1 | 3 | | | | | 1 | 1 | | | | 1 | | 1 | 1 | 2 | 1 | | 1 | 1 | 2 | 4 | 4 | 8 |
| Sidney township, exc. of Sidney | | | | | | | | | | | | | 4 | 1 | 5 | 3 | 8 | 9 | | 9 | 8 | 17 | 14 | 11 | 25 |
| Sidney town | | | | | | | | | | | | | 1 | 1 | 2 | 2 | 4 | 15 | | 15 | 5 | 20 | 17 | 7 | 24 |
| Walnut township | | | | | | | | | | | | | 1 | | 1 | 4 | 5 | 4 | | 4 | 3 | 7 | 5 | 7 | 12 |
| Washington township | | | | | | | | | | | | | 10 | | 10 | 4 | 14 | 2 | | 2 | 7 | 9 | 12 | 11 | 23 |
| Total | 3 | 2 | 5 | 2 | 3 | 5 | 2 | 5 | 7 | 4 | | 4 | 60 | 19 | 79 | 67 | 146 | 169 | 1 | 170 | 143 | 313 | 260 | 220 | 480 |

**Total Persons of All Nativities, Classified by Age.**

| Townships, Towns, Cities and City Wards | Under 5 Years of Age | | | 5 and Under 10 Years | | | 10 and Under 18 Years | | | 18 and Under 21 Years | | | 21 and Under 45 Years | | | 45 Years and Over | | | Total all Ages | | |
|---|---|---|---|---|---|---|---|---|---|---|---|---|---|---|---|---|---|---|---|---|---|
| | Male. | Female. | Total. | Male. | Female. | Total. | Male. | Female. | Total. | Male. | Female. | Total. | Male. | Female. | Total. | Male. | Female. | Total. | Male. | Female. | Total. |
| Benton township | 55 | 46 | 101 | 65 | 66 | 131 | 76 | 87 | 163 | 18 | 19 | 37 | 138 | 128 | 266 | 96 | 63 | 159 | 448 | 409 | 857 |
| Fisher township, exc. of Farragut | 35 | 36 | 71 | 35 | 33 | 68 | 43 | 58 | 106 | 22 | 20 | 42 | 127 | 117 | 244 | 77 | 61 | 138 | 344 | 325 | 669 |
| Farragut town | 32 | 28 | 60 | 18 | 26 | 44 | 30 | 42 | 72 | 9 | 10 | 19 | 86 | 82 | 168 | 65 | 83 | 148 | 240 | 271 | 511 |
| Hamburg city (Franklin Tp.) | *121* | *97* | *218* | *105* | *98* | *203* | *152* | *162* | *314* | *55* | *50* | *105* | *371* | *402* | *773* | *314* | *277* | *591* | *1,118* | *1,086* | *2,204* |
| Ward 1 | 36 | 28 | 64 | 31 | 27 | 58 | 47 | 53 | 100 | 16 | 16 | 32 | 92 | 137 | 229 | 104 | 112 | 216 | 326 | 373 | 699 |
| Ward 2 | 54 | 39 | 93 | 51 | 41 | 92 | 72 | 75 | 147 | 32 | 26 | 58 | 193 | 176 | 369 | 142 | 113 | 255 | 544 | 470 | 1,014 |
| Ward 3 | 31 | 30 | 61 | 23 | 30 | 53 | 33 | 34 | 67 | 7 | 8 | 15 | 86 | 89 | 175 | 68 | 52 | 120 | 248 | 243 | 491 |
| Green township | 56 | 46 | 102 | 44 | 29 | 73 | 76 | 73 | 149 | 15 | 26 | 41 | 141 | 126 | 267 | 102 | 76 | 178 | 434 | 376 | 810 |
| Locust Grove township | 51 | 41 | 92 | 31 | 34 | 65 | 48 | 37 | 85 | 8 | 26 | 34 | 100 | 100 | 200 | 56 | 37 | 93 | 294 | 275 | 569 |
| Madison township | 45 | 44 | 89 | 48 | 45 | 93 | 57 | 47 | 104 | 23 | 15 | 38 | 134 | 109 | 243 | 74 | 60 | 134 | 381 | 320 | 701 |
| Monroe township, exc. of Imogene | 35 | 35 | 70 | 40 | 29 | 69 | 65 | 45 | 110 | 21 | 15 | 36 | 106 | 102 | 208 | 56 | 44 | 100 | 323 | 270 | 593 |
| Imogene town | 21 | 12 | 33 | 15 | 16 | 31 | 27 | 25 | 52 | 9 | 10 | 19 | 49 | 53 | 102 | 37 | 40 | 77 | 158 | 156 | 314 |
| Prairie township | 20 | 19 | 39 | 18 | 12 | 30 | 33 | 24 | 57 | 13 | 10 | 23 | 76 | 68 | 144 | 46 | 40 | 86 | 206 | 173 | 379 |
| Riverside Tp., exc. of Randolph | 47 | 49 | 96 | 43 | 41 | 84 | 30 | 45 | 75 | 10 | 9 | 19 | 112 | 100 | 212 | 45 | 29 | 74 | 287 | 273 | 560 |
| Randolph town | 17 | 14 | 31 | 18 | 16 | 34 | 16 | 22 | 38 | 9 | 9 | 18 | 49 | 55 | 104 | 46 | 49 | 95 | 155 | 165 | 320 |

## FREMONT COUNTY—Continued.

| Table No. 1 — Townships, Towns, Cities and City Wards | Under 5 Years of Age | | | 5 and Under 10 Years | | | 10 and Under 18 Years | | | 18 and Under 21 Years | | | 21 and Under 45 Years | | | 45 Years and Over | | | Total all Ages | | |
|---|---|---|---|---|---|---|---|---|---|---|---|---|---|---|---|---|---|---|---|---|---|
| | Male. | Female. | Total. | Male. | Female. | Total. | Male. | Female. | Total. | Male. | Female. | Total. | Male. | Female. | Total. | Male. | Female. | Total. | Male. | Female. | Total. |
| Riverton township, exc. of Riverton | 24 | 24 | 48 | 18 | 26 | 44 | 34 | 39 | 73 | 8 | 11 | 19 | 71 | 65 | 136 | 53 | 41 | 94 | 208 | 206 | 414 |
| Riverton town | 31 | 28 | 59 | 32 | 27 | 59 | 56 | 39 | 95 | 20 | 22 | 42 | 93 | 109 | 202 | 100 | 97 | 197 | 332 | 322 | 654 |
| Tabor town (Ross township) | 45 | 41 | 86 | 46 | 52 | 98 | 80 | 102 | 182 | 44 | 42 | 86 | 142 | 176 | 318 | 136 | 142 | 278 | 493 | 555 | 1,048 |
| Scott township, exc. of Thurman | 60 | 78 | 138 | 61 | 61 | 122 | 81 | 66 | 147 | 24 | 22 | 46 | 153 | 136 | 289 | 117 | 80 | 197 | 496 | 443 | 939 |
| Thurman town | 12 | 12 | 24 | 16 | 16 | 32 | 35 | 39 | 74 | 12 | 17 | 29 | 48 | 57 | 105 | 50 | 43 | 93 | 173 | 184 | 357 |
| Sidney township, exc. of Sidney | 113 | 100 | 213 | 113 | 110 | 223 | 155 | 154 | 309 | 45 | 43 | 88 | 308 | 277 | 585 | 196 | 142 | 338 | 930 | 826 | 1,756 |
| Sidney town | 31 | 37 | 68 | 44 | 33 | 77 | 86 | 87 | 173 | 31 | 47 | 78 | 152 | 174 | 326 | 175 | 177 | 352 | 519 | 555 | 1,074 |
| Walnut township | 37 | 34 | 71 | 34 | 29 | 63 | 50 | 26 | 76 | 12 | 11 | 23 | 71 | 74 | 145 | 47 | 30 | 77 | 251 | 204 | 455 |
| Washington township | 65 | 56 | 121 | 77 | 39 | 116 | 91 | 72 | 163 | 29 | 37 | 66 | 147 | 133 | 280 | 77 | 60 | 137 | 486 | 397 | 883 |
| Total | 953 | 877 | 1,830 | 921 | 838 | 1,759 | 1,326 | 1,291 | 2,617 | 437 | 471 | 908 | 2,674 | 2,643 | 5,317 | 1,965 | 1,671 | 3,636 | 8,276 | 7,791 | 16,067 |

## GREENE COUNTY.

**Persons Native Born of Native Parents, Classified by Age.**

| Townships, Towns, Cities and City Wards | Under 5 Years of Age | | | 5 and Under 10 Years | | | 10 and Under 18 Years | | | 18 and Under 21 Years | | | 21 and Under 45 Years | | | 45 Years and Over | | | Total all Ages | | |
|---|---|---|---|---|---|---|---|---|---|---|---|---|---|---|---|---|---|---|---|---|---|
| | Male. | Female. | Total. | Male. | Female. | Male. | Male. | Female. | Total. | Male. | Female. | Total. | Male. | Female. | Total. | Male. | Female. | Total. | Male. | Female. | Total. |
| Bristol township | 40 | 38 | 78 | 34 | 42 | 76 | 52 | 63 | 115 | 17 | 16 | 33 | 95 | 90 | 185 | 47 | 36 | 83 | 285 | 285 | 570 |
| Cedar township | 34 | 53 | 87 | 41 | 31 | 72 | 38 | 30 | 68 | 15 | 10 | 25 | 52 | 51 | 103 | 15 | 14 | 29 | 195 | 189 | 384 |
| Dawson township | 42 | 39 | 81 | 41 | 26 | 67 | 29 | 41 | 70 | 8 | 8 | 16 | 84 | 70 | 154 | 16 | 14 | 30 | 220 | 198 | 418 |
| Franklin township | 40 | 46 | 86 | 37 | 30 | 67 | 60 | 52 | 112 | 17 | 17 | 34 | 99 | 88 | 187 | 48 | 35 | 83 | 301 | 268 | 569 |
| Grant township | 22 | 21 | 43 | 29 | 25 | 54 | 32 | 51 | 83 | 14 | 10 | 24 | 53 | 58 | 111 | 46 | 28 | 74 | 196 | 193 | 389 |
| Greenbrier township | 34 | 30 | 64 | 37 | 34 | 71 | 51 | 50 | 101 | 13 | 9 | 22 | 83 | 72 | 155 | 34 | 20 | 54 | 252 | 215 | 467 |
| Hardin township | 32 | 47 | 79 | 36 | 28 | 64 | 37 | 39 | 76 | 13 | 9 | 22 | 74 | 56 | 130 | 24 | 19 | 43 | 216 | 198 | 414 |
| Highland township, exc. of Churdan | 28 | 14 | 42 | 22 | 29 | 51 | 19 | 17 | 36 | 6 | 10 | 16 | 46 | 46 | 92 | 22 | 14 | 36 | 143 | 130 | 273 |
| Churdan town | 29 | 30 | 59 | 32 | 44 | 76 | 37 | 34 | 71 | 18 | 12 | 30 | 78 | 86 | 164 | 60 | 45 | 105 | 254 | 251 | 505 |

| | | | | | | | | | | | | | | | | | | | | | |
|---|---|---|---|---|---|---|---|---|---|---|---|---|---|---|---|---|---|---|---|---|---|
| Jackson township | 43 | 38 | 81 | 33 | 24 | 57 | 34 | 47 | 81 | 13 | 11 | 24 | 90 | 68 | 158 | 44 | 46 | 90 | 257 | 234 | 491 |
| Jefferson city (township) | *163* | *156* | *319* | *157* | *162* | *319* | *119* | *147* | *266* | *98* | *110* | *208* | *345* | *387* | *732* | *291* | *313* | *604* | *1,173* | *1,275* | *2,448* |
| Ward 1 | 60 | 68 | 128 | 54 | 81 | 135 | 27 | 23 | 50 | 60 | 71 | 131 | 104 | 107 | 211 | 121 | 113 | 234 | 426 | 463 | 889 |
| Ward 2 | 49 | 51 | 100 | 45 | 49 | 94 | 35 | 58 | 93 | 18 | 19 | 37 | 90 | 121 | 211 | 65 | 94 | 159 | 302 | 392 | 694 |
| Ward 3 | 54 | 37 | 91 | 58 | 32 | 90 | 57 | 66 | 123 | 20 | 20 | 40 | 151 | 159 | 310 | 105 | 106 | 211 | 445 | 420 | 865 |
| Junction township, exc. of Dana and Grand Junction | 48 | 44 | 92 | 50 | 42 | 92 | 73 | 74 | 147 | 19 | 20 | 39 | 105 | 96 | 201 | 49 | 42 | 91 | 344 | 318 | 662 |
| Dana town | 10 | 3 | 13 | 11 | 6 | 17 | 14 | 9 | 23 | 10 | 6 | 16 | 27 | 25 | 52 | 21 | 20 | 41 | 93 | 69 | 162 |
| Grand Junction town | 45 | 49 | 94 | 46 | 38 | 84 | 51 | 66 | 117 | 21 | 16 | 37 | 114 | 125 | 239 | 76 | 81 | 157 | 353 | 375 | 728 |
| Kendrick township | 39 | 46 | 85 | 33 | 31 | 64 | 51 | 41 | 92 | 21 | 16 | 37 | 97 | 77 | 174 | 52 | 31 | 83 | 293 | 242 | 535 |
| Paton township, exc. of Paton | 29 | 17 | 46 | 21 | 21 | 42 | 26 | 34 | 60 | 9 | 10 | 19 | 62 | 49 | 111 | 19 | 7 | 26 | 166 | 138 | 304 |
| Paton town | 15 | 9 | 24 | 15 | 9 | 24 | 19 | 21 | 40 | 12 | 11 | 23 | 53 | 46 | 99 | 30 | 32 | 62 | 144 | 128 | 272 |
| Scranton township, exc. of Scranton | 36 | 35 | 71 | 23 | 32 | 55 | 45 | 48 | 93 | 18 | 14 | 32 | 68 | 51 | 119 | 40 | 25 | 65 | 230 | 205 | 435 |
| Scranton town | 26 | 37 | 63 | 42 | 30 | 72 | 42 | 47 | 89 | 13 | 26 | 39 | 108 | 108 | 216 | 108 | 94 | 202 | 339 | 342 | 681 |
| Washington township, exc. of Rippey | 58 | 40 | 98 | 32 | 38 | 70 | 48 | 54 | 102 | 21 | 19 | 40 | 118 | 97 | 215 | 63 | 54 | 117 | 340 | 302 | 642 |
| Rippey town | 21 | 16 | 37 | 24 | 18 | 42 | 25 | 23 | 48 | 14 | 6 | 20 | 47 | 59 | 106 | 46 | 37 | 83 | 177 | 159 | 336 |
| Willow township | 37 | 38 | 75 | 26 | 23 | 49 | 29 | 38 | 67 | 8 | 9 | 17 | 77 | 59 | 136 | 12 | 17 | 29 | 189 | 184 | 373 |
| Total | 871 | 846 | 1,717 | 822 | 763 | 1,585 | 931 | 1,026 | 1,957 | 398 | 375 | 773 | 1,975 | 1,864 | 3,839 | 1,163 | 1,024 | 2,187 | 6,160 | 5,898 | 12,058 |

**Persons Native Born of Foreign or Mixed Parentage, Classified by Age.**

| | | | | | | | | | | | | | | | | | | | | | |
|---|---|---|---|---|---|---|---|---|---|---|---|---|---|---|---|---|---|---|---|---|---|
| Bristol township | 5 | 6 | 11 | 2 | 1 | 3 | 6 | 6 | 12 | 2 | 4 | 6 | 32 | 26 | 58 | 24 | 18 | 42 | 71 | 61 | 132 |
| Cedar township | 2 | 1 | 3 | 3 | 6 | 9 | 18 | 14 | 32 | 6 | 6 | 12 | 47 | 44 | 91 | 17 | 23 | 40 | 93 | 94 | 187 |
| Dawson township | ---- | 7 | 7 | 7 | 3 | 10 | 5 | 8 | 13 | 4 | 5 | 9 | 42 | 37 | 79 | 15 | 15 | 30 | 73 | 75 | 148 |
| Franklin township | 1 | 3 | 4 | 4 | 4 | 8 | 4 | 11 | 15 | 2 | 7 | 9 | 37 | 47 | 84 | 13 | 11 | 24 | 61 | 83 | 144 |
| Grant township | ---- | 2 | 2 | 2 | 5 | 7 | 10 | 8 | 18 | 2 | 2 | 4 | 14 | 20 | 34 | 7 | 13 | 20 | 35 | 50 | 85 |
| Greenbrier township | 6 | 1 | 7 | 6 | ---- | 6 | 8 | 11 | 19 | 4 | 5 | 9 | 26 | 22 | 48 | 11 | 12 | 23 | 61 | 51 | 112 |
| Hardin township | 8 | 2 | 10 | 3 | 7 | 10 | 7 | 8 | 15 | 4 | 5 | 9 | 33 | 31 | 64 | 11 | 13 | 24 | 66 | 66 | 132 |
| Highland township, exc. of Churdan | 4 | ---- | 4 | 3 | 4 | 7 | 7 | 10 | 17 | 2 | 2 | 4 | 42 | 20 | 62 | 2 | 3 | 5 | 60 | 39 | 99 |
| Churdan town | 1 | 2 | 3 | 6 | 6 | 12 | 12 | 10 | 22 | 2 | 2 | 4 | 29 | 29 | 58 | 29 | 17 | 46 | 79 | 66 | 145 |
| Jackson township | 1 | 2 | 3 | ---- | 1 | 1 | 11 | 5 | 16 | 4 | ---- | 4 | 32 | 26 | 58 | 10 | 7 | 17 | 58 | 41 | 99 |
| Jefferson city (township) | *5* | *5* | *10* | *11* | *12* | *23* | *31* | *33* | *64* | *14* | *11* | *25* | *119* | *125* | *244* | *61* | *78* | *139* | *241* | *264* | *505* |
| Ward 1 | 2 | 2 | 4 | 4 | 5 | 9 | 4 | 3 | 7 | 3 | 1 | 4 | 31 | 45 | 76 | 23 | 26 | 49 | 67 | 82 | 149 |
| Ward 2 | 1 | 2 | 3 | 5 | 5 | 10 | 13 | 9 | 22 | 7 | 7 | 14 | 42 | 39 | 81 | 16 | 19 | 35 | 84 | 81 | 165 |
| Ward 3 | 2 | 1 | 3 | 2 | 2 | 4 | 14 | 21 | 35 | 4 | 3 | 7 | 46 | 41 | 87 | 22 | 33 | 55 | 90 | 101 | 191 |
| Junction township, exc. of Dana and Grand Junction | 7 | 5 | 12 | 10 | 8 | 18 | 12 | 17 | 29 | 5 | 7 | 12 | 64 | 54 | 118 | 25 | 22 | 47 | 123 | 113 | 236 |
| Dana town | 2 | 1 | 3 | 1 | 1 | 2 | 2 | 1 | 3 | ---- | 1 | 1 | 8 | 11 | 19 | 9 | 3 | 12 | 22 | 18 | 40 |
| Grand Junction town | 2 | 5 | 7 | 5 | 2 | 7 | 8 | 11 | 19 | 5 | 4 | 9 | 47 | 43 | 90 | 33 | 29 | 62 | 100 | 94 | 194 |
| Kendrick township | 4 | 3 | 7 | ---- | 2 | 2 | 5 | 3 | 8 | 1 | 1 | 2 | 22 | 28 | 50 | 11 | 18 | 29 | 43 | 55 | 98 |
| Paton township, exc. of Paton | 15 | 24 | 39 | 13 | 12 | 25 | 28 | 21 | 49 | 10 | 8 | 18 | 45 | 47 | 92 | 15 | 15 | 30 | 126 | 127 | 253 |
| Paton town | ---- | 2 | 2 | 1 | 1 | 2 | ---- | 2 | 2 | ---- | 1 | 1 | 12 | 16 | 28 | 19 | 13 | 32 | 32 | 35 | 67 |
| Scranton township, exc. of Scranton | 6 | 4 | 10 | 8 | 11 | 19 | 10 | 7 | 17 | 4 | 5 | 9 | 20 | 41 | 61 | 19 | 5 | 24 | 67 | 73 | 140 |
| Scranton town | 7 | 6 | 13 | 5 | ---- | 5 | 10 | 12 | 22 | 2 | 6 | 8 | 29 | 23 | 52 | 19 | 21 | 40 | 72 | 68 | 140 |
| Washington township, exc. of Rippey | 1 | 4 | 5 | 3 | 4 | 7 | 20 | 10 | 30 | 5 | 4 | 9 | 42 | 42 | 84 | 5 | 8 | 13 | 76 | 72 | 148 |
| Rippey town | 2 | 1 | 3 | 2 | 1 | 3 | 3 | 2 | 5 | 1 | 2 | 3 | 14 | 8 | 22 | 5 | 8 | 13 | 27 | 22 | 49 |
| Willow township | 6 | 3 | 9 | 5 | 8 | 13 | 17 | 7 | 24 | 2 | 9 | 11 | 37 | 33 | 70 | 11 | 14 | 25 | 78 | 74 | 152 |
| Total | 85 | 89 | 174 | 100 | 99 | 199 | 234 | 217 | 451 | 81 | 97 | 178 | 793 | 773 | 1,566 | 371 | 366 | 737 | 1,664 | 1,641 | 3,305 |

## GREENE COUNTY—CONTINUED.

**Persons Foreign Born, Classified by Age.**

| Table No. 1 — Townships, Towns, Cities and City Wards | Under 5 Years of Age | | | 5 and Under 10 Years | | | 10 and Under 18 Years | | | 18 and Under 21 Years | | | 21 and Under 45 Years | | | | | 45 Years and Over | | | | | Total all Ages | | |
|---|---|---|---|---|---|---|---|---|---|---|---|---|---|---|---|---|---|---|---|---|---|---|---|---|---|
| | | | | | | | | | | | | | Male | | | | | Male | | | | | | | |
| | Male. | Female. | Total. | Male. | Female. | Total. | Male. | Female. | Total. | Male. | Female. | Total. | Nat. | Un-Nat. | Tot. | Female. | Total. | Nat. | Un-Nat. | Tot. | Female. | Total. | Male. | Female. | Total. |
| Bristol township | --- | --- | --- | --- | 2 | 2 | 2 | --- | 2 | 1 | --- | 1 | 6 | --- | 6 | 13 | 19 | 13 | --- | 13 | 9 | 22 | 22 | 24 | 46 |
| Cedar township | --- | --- | --- | --- | --- | --- | --- | --- | --- | 1 | --- | 1 | --- | 2 | 2 | 2 | 4 | 20 | --- | 20 | 13 | 33 | 23 | 15 | 38 |
| Dawson township | --- | --- | --- | --- | --- | --- | 1 | --- | 1 | --- | --- | --- | 1 | --- | 1 | 4 | 5 | 12 | --- | 12 | 5 | 17 | 14 | 9 | 23 |
| Franklin township | --- | --- | --- | --- | --- | --- | --- | --- | --- | --- | --- | --- | 6 | 3 | 9 | 2 | 11 | 13 | --- | 13 | 6 | 19 | 22 | 8 | 30 |
| Grant township | --- | --- | --- | --- | --- | --- | --- | --- | --- | --- | --- | --- | 6 | --- | 6 | --- | 6 | 6 | --- | 6 | 3 | 9 | 12 | 3 | 15 |
| Greenbrier township | --- | --- | --- | --- | --- | --- | --- | --- | --- | --- | 1 | 1 | 1 | --- | 1 | 3 | 4 | 9 | --- | 9 | 4 | 13 | 10 | 8 | 18 |
| Hardin township | --- | --- | --- | --- | --- | --- | --- | --- | --- | 1 | --- | 1 | 3 | 6 | 9 | 4 | 13 | 12 | --- | 12 | 9 | 21 | 22 | 13 | 35 |
| Highland township, exc. of Churdan | --- | --- | --- | --- | --- | --- | --- | 1 | 1 | 1 | --- | 1 | 2 | 1 | 3 | 4 | 7 | 14 | --- | 14 | 10 | 24 | 18 | 15 | 33 |
| Churdan town | --- | --- | --- | 2 | --- | 2 | --- | --- | --- | 1 | --- | 1 | 5 | 4 | 9 | 6 | 15 | 10 | --- | 10 | 16 | 26 | 22 | 22 | 44 |
| Jackson township | --- | --- | --- | --- | --- | --- | --- | --- | --- | 2 | --- | 2 | 5 | 3 | 8 | 5 | 13 | 13 | --- | 13 | 10 | 23 | 23 | 15 | 38 |
| Jefferson city (township) | --- | --- | --- | --- | --- | --- | --- | *1* | *1* | --- | *3* | *3* | *19* | *10* | *29* | *11* | *40* | *60* | *2* | *62* | *44* | *106* | *91* | *59* | *150* |
| Ward 1 | --- | --- | --- | --- | --- | --- | --- | 1 | 1 | --- | 1 | 1 | 8 | 2 | 10 | --- | 10 | 16 | 1 | 17 | 7 | 24 | 27 | 9 | 36 |
| Ward 2 | --- | --- | --- | --- | --- | --- | --- | --- | --- | --- | 1 | 1 | 6 | 6 | 12 | 2 | 14 | 19 | 1 | 20 | 18 | 38 | 32 | 21 | 53 |
| Ward 3 | --- | --- | --- | --- | --- | --- | --- | --- | --- | --- | 1 | 1 | 5 | 2 | 7 | 9 | 16 | 25 | --- | 25 | 19 | 44 | 32 | 29 | 61 |
| Junction township, exc. of Dana and Grand Junction | --- | --- | --- | --- | 2 | 2 | 1 | --- | 1 | 1 | --- | 1 | 11 | 2 | 13 | 11 | 24 | 24 | 1 | 25 | 22 | 47 | 40 | 35 | 75 |
| Dana town | --- | --- | --- | --- | --- | --- | --- | --- | --- | --- | --- | --- | 1 | 1 | 2 | 2 | 4 | 4 | --- | 4 | 3 | 7 | 6 | 5 | 11 |
| Grand Junction town | --- | --- | --- | --- | --- | --- | --- | --- | --- | --- | --- | --- | 5 | 1 | 6 | 7 | 13 | 25 | --- | 25 | 24 | 49 | 31 | 31 | 62 |
| Kendrick township | --- | --- | --- | --- | --- | --- | --- | --- | --- | --- | --- | --- | 3 | --- | 3 | 5 | 8 | 9 | --- | 9 | 5 | 14 | 12 | 10 | 22 |
| Paton township, exc. of Paton | --- | --- | --- | --- | --- | --- | 6 | 1 | 7 | 2 | --- | 2 | 10 | 5 | 15 | 10 | 25 | 22 | 3 | 25 | 14 | 39 | 48 | 25 | 73 |
| Paton town | --- | --- | --- | --- | --- | --- | --- | --- | --- | --- | --- | --- | --- | --- | --- | 3 | 3 | 11 | --- | 11 | 6 | 17 | 11 | 9 | 20 |
| Scranton township, exc. of Scranton | --- | --- | --- | 1 | 1 | 2 | 3 | 1 | 4 | 1 | --- | 1 | 8 | 3 | 11 | 5 | 16 | 9 | 2 | 11 | 10 | 21 | 27 | 17 | 44 |
| Scranton town | --- | --- | --- | --- | 1 | 1 | --- | --- | --- | 6 | --- | 6 | 6 | 15 | 21 | 7 | 28 | 22 | 1 | 23 | 23 | 46 | 50 | 31 | 81 |
| Washington township, exc. of Rippey | --- | --- | --- | --- | --- | --- | --- | --- | --- | 1 | 1 | 2 | 2 | 3 | 5 | 6 | 11 | 17 | 1 | 18 | 9 | 27 | 24 | 16 | 40 |
| Rippey town | --- | --- | --- | --- | --- | --- | --- | --- | --- | --- | --- | --- | 4 | 3 | 7 | 1 | 8 | 6 | --- | 6 | 4 | 10 | 13 | 5 | 18 |
| Willow township | --- | --- | --- | --- | --- | --- | --- | --- | --- | --- | --- | --- | 5 | 2 | 7 | 7 | 14 | 28 | --- | 28 | 18 | 46 | 35 | 25 | 60 |
| Total | --- | --- | --- | 3 | 6 | 9 | 13 | 4 | 17 | 18 | 5 | 23 | 109 | 64 | 173 | 118 | 291 | 359 | 10 | 369 | 267 | 636 | 576 | 400 | 976 |

**Total Persons of All Nativities, Classified by Age.**

| Townships, Towns, Cities and City Wards | Under 5 Years of Age | | | 5 and Under 10 Years | | | 10 and Under 18 Years | | | 18 and Under 21 Years | | | 21 and Under 45 Years | | | 45 Years and Over | | | Total all Ages | | |
|---|---|---|---|---|---|---|---|---|---|---|---|---|---|---|---|---|---|---|---|---|---|
| | Male. | Female. | Total. | Male. | Female. | Total. | Male. | Female. | Total. | Male. | Female. | Total. | Male. | Female. | Total. | Male. | Female. | Total. | Male. | Female. | Total. |
| Bristol township | 45 | 44 | 89 | 36 | 45 | 81 | 60 | 69 | 129 | 20 | 20 | 40 | 133 | 129 | 262 | 84 | 63 | 147 | 378 | 370 | 748 |
| Cedar township | 36 | 54 | 90 | 44 | 37 | 81 | 56 | 44 | 100 | 22 | 16 | 38 | 101 | 97 | 198 | 52 | 50 | 102 | 311 | 298 | 609 |
| Dawson township | 42 | 46 | 88 | 48 | 29 | 77 | 35 | 49 | 84 | 12 | 13 | 25 | 127 | 111 | 238 | 43 | 34 | 77 | 307 | 282 | 589 |
| Franklin township | 41 | 49 | 90 | 41 | 34 | 75 | 64 | 63 | 127 | 19 | 24 | 43 | 145 | 137 | 282 | 74 | 52 | 126 | 384 | 359 | 743 |
| Grant township | 22 | 23 | 45 | 31 | 30 | 61 | 42 | 59 | 101 | 16 | 12 | 28 | 73 | 78 | 151 | 59 | 44 | 103 | 243 | 246 | 489 |
| Greenbrier township | 40 | 31 | 71 | 43 | 34 | 77 | 59 | 61 | 120 | 17 | 15 | 32 | 110 | 97 | 207 | 54 | 36 | 90 | 323 | 274 | 597 |
| Hardin township | 40 | 49 | 89 | 39 | 35 | 74 | 44 | 47 | 91 | 18 | 14 | 32 | 116 | 91 | 207 | 47 | 41 | 88 | 304 | 277 | 581 |
| Highland Tp., exc. of Churdan | 32 | 14 | 46 | 25 | 33 | 58 | 26 | 28 | 54 | 9 | 12 | 21 | 91 | 70 | 161 | 38 | 27 | 65 | 221 | 184 | 405 |
| Churdan town | 30 | 32 | 62 | 40 | 50 | 90 | 49 | 44 | 93 | 21 | 14 | 35 | 116 | 121 | 237 | 99 | 78 | 177 | 355 | 339 | 694 |
| Jackson township | 44 | 40 | 84 | 33 | 25 | 58 | 45 | 52 | 97 | 19 | 11 | 30 | 130 | 99 | 229 | 67 | 63 | 130 | 338 | 290 | 628 |
| Jefferson city (township) | *163* | *161* | *329* | *168* | *174* | *342* | *150* | *181* | *331* | *112* | *124* | *236* | *493* | *523* | *1,016* | *414* | *435* | *849* | *1,505* | *1,598* | *3,103* |
| Ward 1 | 62 | 70 | 132 | 58 | 86 | 144 | 31 | 27 | 58 | 63 | 73 | 136 | 145 | 152 | 297 | 161 | 146 | 307 | 520 | 554 | 1,074 |
| Ward 2 | 50 | 53 | 103 | 50 | 54 | 104 | 48 | 67 | 115 | 25 | 27 | 52 | 144 | 162 | 306 | 101 | 131 | 232 | 418 | 494 | 912 |
| Ward 3 | 56 | 38 | 94 | 60 | 34 | 94 | 71 | 87 | 158 | 24 | 24 | 48 | 204 | 209 | 413 | 152 | 158 | 310 | 567 | 550 | 1,117 |
| Junction township, exc. of Dana and Grand Junction | 55 | 49 | 104 | 60 | 52 | 112 | 86 | 91 | 177 | 25 | 27 | 52 | 182 | 161 | 343 | 99 | 86 | 185 | 507 | 466 | 973 |
| Dana town | 12 | 4 | 16 | 12 | 7 | 19 | 16 | 10 | 26 | 10 | 7 | 17 | 37 | 38 | 75 | 34 | 26 | 60 | 121 | 92 | 213 |
| Grand Junction town | 47 | 54 | 101 | 51 | 40 | 91 | 59 | 77 | 136 | 26 | 20 | 46 | 167 | 175 | 342 | 134 | 134 | 268 | 484 | 500 | 984 |
| Kendrick township | 43 | 49 | 92 | 33 | 33 | 66 | 56 | 44 | 100 | 22 | 17 | 39 | 122 | 110 | 232 | 72 | 54 | 126 | 348 | 307 | 655 |
| Paton township, exc. of Paton | 44 | 41 | 85 | 34 | 33 | 67 | 60 | 56 | 116 | 21 | 18 | 39 | 122 | 106 | 228 | 69 | 36 | 95 | 340 | 290 | 630 |
| Paton town | 15 | 11 | 26 | 16 | 10 | 26 | 19 | 23 | 42 | 12 | 12 | 24 | 65 | 65 | 130 | 60 | 51 | 111 | 187 | 172 | 359 |
| Scranton Tp., exc. of Scranton | 42 | 39 | 81 | 32 | 44 | 76 | 58 | 56 | 114 | 23 | 19 | 42 | 99 | 97 | 196 | 70 | 40 | 110 | 324 | 295 | 619 |
| Scranton town | 33 | 43 | 76 | 47 | 31 | 78 | 52 | 59 | 111 | 21 | 32 | 53 | 158 | 138 | 296 | 150 | 138 | 288 | 461 | 441 | 902 |
| Washington Tp., exc. of Rippey | 59 | 44 | 103 | 35 | 42 | 77 | 68 | 64 | 132 | 27 | 24 | 51 | 165 | 145 | 310 | 86 | 71 | 157 | 440 | 390 | 830 |
| Rippey town | 23 | 17 | 40 | 26 | 19 | 45 | 28 | 25 | 53 | 15 | 8 | 23 | 68 | 68 | 136 | 57 | 49 | 106 | 217 | 186 | 403 |
| Willow township | 43 | 41 | 84 | 31 | 31 | 62 | 46 | 45 | 91 | 10 | 18 | 28 | 121 | 99 | 220 | 51 | 49 | 100 | 302 | 283 | 585 |
| Total | 956 | 935 | 1,891 | 925 | 868 | 1,793 | 1,178 | 1,247 | 2,425 | 497 | 477 | 974 | 2,941 | 2,755 | 5,696 | 1,903 | 1,657 | 3,560 | 8,400 | 7,939 | 16,339 |

## GRUNDY COUNTY.

### Persons Native Born of Native Parents, Classified by Age.

| Table No. 1 — Townships, Towns, Cities and City Wards | Under 5 Years of Age | | | 5 and Under 10 Years | | | 10 and Under 18 Years | | | 18 and Under 21 Years | | | 21 and Under 45 Years | | | 45 Years and Over | | | Total all Ages | | |
|---|---|---|---|---|---|---|---|---|---|---|---|---|---|---|---|---|---|---|---|---|---|
| | Male. | Female. | Total. | Male. | Female. | Total. | Male. | Female. | Total. | Male. | Female. | Total. | Male. | Female. | Total. | Male. | Female. | Total. | Male. | Female. | Total. |
| Beaver township, exc. of Stout | 21 | 25 | 46 | 13 | 26 | 39 | 18 | 14 | 32 | 2 | 2 | 4 | 16 | 11 | 27 | 4 | 7 | 11 | 74 | 85 | 159 |
| Stout town | 8 | 4 | 12 | 5 | 6 | 11 | 3 | 6 | 9 | ----- | ----- | ----- | 7 | 6 | 13 | 1 | 2 | 3 | 24 | 24 | 48 |
| Black Hawk Tp., exc. of Reinbeck | 31 | 27 | 58 | 26 | 19 | 45 | 29 | 19 | 48 | 2 | 3 | 5 | 12 | 18 | 30 | 2 | 4 | 6 | 102 | 90 | 192 |
| Reinbeck town | 41 | 40 | 81 | 33 | 39 | 72 | 42 | 57 | 99 | 16 | 22 | 38 | 76 | 59 | 135 | 55 | 42 | 97 | 263 | 259 | 522 |
| Clay township, exc. of Beaman and Conrad | 26 | 34 | 60 | 24 | 16 | 40 | 21 | 24 | 45 | 12 | 10 | 22 | 64 | 59 | 123 | 22 | 27 | 49 | 169 | 170 | 339 |
| Beaman town | 17 | 5 | 22 | 7 | 8 | 15 | 15 | 11 | 26 | 4 | 6 | 10 | 30 | 31 | 61 | 29 | 27 | 56 | 102 | 88 | 190 |
| Conrad town | 21 | 17 | 38 | 22 | 26 | 48 | 41 | 42 | 83 | 13 | 20 | 33 | 69 | 79 | 148 | 80 | 82 | 162 | 246 | 266 | 512 |
| Colfax township, exc. of Holland | 55 | 46 | 101 | 30 | 24 | 54 | 24 | 19 | 43 | 4 | 3 | 7 | 4 | 17 | 21 | ----- | 1 | 1 | 117 | 110 | 227 |
| Holland town | 7 | 6 | 13 | 4 | 1 | 5 | 2 | 2 | 4 | ----- | 1 | 1 | 1 | ----- | 1 | ----- | ----- | ----- | 14 | 10 | 24 |
| Fairfield township | 22 | 23 | 45 | 14 | 26 | 40 | 10 | 8 | 18 | 1 | 1 | 2 | 22 | 20 | 42 | 4 | 3 | 7 | 73 | 81 | 154 |
| Felix township | 47 | 46 | 93 | 42 | 38 | 80 | 39 | 28 | 67 | 16 | 10 | 26 | 104 | 95 | 199 | 42 | 34 | 76 | 290 | 251 | 541 |
| German township | 35 | 25 | 60 | 30 | 21 | 51 | 36 | 30 | 66 | 6 | 11 | 17 | 14 | 11 | 25 | ----- | ----- | ----- | 121 | 98 | 219 |
| Grant township, exc. of Dike | 24 | 18 | 42 | 12 | 16 | 28 | 17 | 21 | 38 | 8 | 6 | 14 | 28 | 18 | 46 | 6 | 6 | 12 | 95 | 85 | 180 |
| Dike town | 8 | 9 | 17 | 7 | 12 | 19 | 12 | 16 | 28 | 3 | 4 | 7 | 29 | 27 | 56 | 15 | 15 | 30 | 74 | 83 | 157 |
| Lincoln township | 15 | 26 | 41 | 20 | 12 | 32 | 23 | 25 | 48 | 8 | 9 | 17 | 15 | 32 | 47 | 4 | 8 | 12 | 85 | 112 | 197 |
| Melrose township | 39 | 34 | 73 | 26 | 33 | 59 | 40 | 39 | 79 | 11 | 17 | 28 | 75 | 67 | 142 | 41 | 41 | 82 | 232 | 231 | 463 |
| Palermo Tp., exc. of Grundy Center | 30 | 29 | 59 | 26 | 35 | 61 | 45 | 36 | 81 | 18 | 13 | 31 | 84 | 62 | 146 | 27 | 23 | 50 | 230 | 198 | 428 |
| Grundy Center town | 67 | 55 | 122 | 47 | 39 | 86 | 64 | 55 | 119 | 18 | 23 | 41 | 156 | 163 | 319 | 102 | 114 | 216 | 454 | 449 | 903 |
| Pleasant Valley township | 26 | 28 | 54 | 16 | 17 | 33 | 19 | 17 | 36 | 5 | 1 | 6 | 6 | 10 | 16 | 1 | ----- | 1 | 73 | 73 | 146 |
| Shiloh township, exc. of Wellsburg | 30 | 23 | 53 | 35 | 36 | 71 | 39 | 36 | 75 | 9 | 10 | 19 | 16 | 20 | 36 | 3 | 2 | 5 | 132 | 127 | 259 |
| Wellsburg town | 24 | 12 | 36 | 11 | 13 | 24 | 9 | 14 | 23 | 1 | 2 | 3 | 29 | 23 | 52 | 3 | 2 | 5 | 77 | 66 | 143 |
| Washington Tp., exc. of Morrison | 16 | 17 | 33 | 10 | 18 | 28 | 20 | 14 | 34 | 6 | 6 | 12 | 41 | 33 | 74 | 11 | 8 | 19 | 104 | 96 | 200 |
| Morrison town | 11 | 9 | 20 | 4 | 11 | 15 | 21 | 8 | 29 | 4 | 4 | 8 | 16 | 23 | 39 | 18 | 22 | 40 | 74 | 77 | 151 |
| Total | 621 | 568 | 1,179 | 464 | 492 | 956 | 589 | 541 | 1,130 | 167 | 184 | 351 | 914 | 884 | 1,798 | 470 | 470 | 940 | 3,225 | 3,129 | 6,354 |

### Persons Native Born of Foreign or Mixed Parentage, Classified by Age.

| | | | | | | | | | | | | | | | | | | | | | |
|---|---|---|---|---|---|---|---|---|---|---|---|---|---|---|---|---|---|---|---|---|---|
| Beaver township, exc. of Stout | 34 | 22 | 56 | 35 | 31 | 66 | 38 | 49 | 87 | 16 | 19 | 35 | 81 | 77 | 158 | 6 | 5 | 11 | 210 | 203 | 413 |
| Stout town | 6 | 1 | 7 | 3 | 1 | 4 | 6 | 7 | 13 | 5 | 3 | 8 | 14 | 20 | 34 | ----- | 1 | 1 | 34 | 33 | 67 |
| Black Hawk Tp., exc. of Reinbeck | 17 | 18 | 35 | 14 | 15 | 29 | 24 | 30 | 54 | 10 | 17 | 27 | 75 | 65 | 140 | 9 | 3 | 12 | 149 | 148 | 297 |
| Reinbeck town | 14 | 13 | 27 | 16 | 18 | 34 | 29 | 33 | 65 | 9 | 26 | 35 | 108 | 115 | 223 | 47 | 40 | 87 | 223 | 248 | 471 |

| | | | | | | | | | | | | | | | | | | | | | | |
|---|---|---|---|---|---|---|---|---|---|---|---|---|---|---|---|---|---|---|---|---|---|---|
| Clay township, exc. of Beaman and Conrad | 5 | 4 | 9 | 12 | 4 | 16 | 17 | 12 | 29 | 9 | 8 | 17 | 29 | 27 | 56 | 10 | 15 | 25 | 82 | 70 | 152 |
| Beaman town | 1 | 3 | 4 | 2 | ---- | 2 | 2 | ---- | 2 | ---- | ---- | ---- | 10 | 3 | 13 | 3 | 1 | 4 | 18 | 7 | 25 |
| Conrad town | ---- | ---- | ---- | ---- | ---- | ---- | 4 | 1 | 5 | 1 | 1 | 2 | 17 | 23 | 40 | 19 | 18 | 37 | 41 | 43 | 84 |
| Colfax township exc. of Holland | 19 | 27 | 46 | 17 | 17 | 34 | 30 | 30 | 60 | 18 | 11 | 29 | 101 | 90 | 191 | 7 | 8 | 15 | 192 | 183 | 375 |
| Holland town | 7 | 2 | 9 | ---- | 2 | 2 | 4 | 4 | 8 | 2 | 4 | 6 | 11 | 17 | 28 | 6 | 1 | 7 | 30 | 30 | 60 |
| Fairfield township | 24 | 38 | 62 | 36 | 28 | 64 | 54 | 40 | 94 | 15 | 18 | 33 | 62 | 53 | 115 | 7 | 3 | 10 | 198 | 180 | 378 |
| Felix township | 4 | 1 | 5 | 4 | 2 | 6 | 1 | 6 | 7 | 2 | 1 | 3 | 11 | 15 | 26 | 6 | 4 | 10 | 28 | 29 | 57 |
| German township | 22 | 25 | 47 | 33 | 26 | 59 | 49 | 33 | 82 | 15 | 18 | 33 | 86 | 89 | 175 | 26 | 20 | 46 | 231 | 211 | 442 |
| Grant township, exc. of Dike | 12 | 16 | 28 | 19 | 12 | 31 | 32 | 20 | 52 | 6 | 9 | 15 | 55 | 41 | 96 | 20 | 18 | 38 | 144 | 116 | 260 |
| Dike town | 6 | 7 | 13 | 5 | 8 | 13 | 14 | 9 | 23 | 1 | 5 | 6 | 31 | 34 | 65 | 8 | 4 | 12 | 65 | 67 | 132 |
| Lincoln township | 10 | 12 | 22 | 22 | 16 | 38 | 28 | 25 | 53 | 16 | 9 | 25 | 33 | 107 | 140 | 2 | 9 | 11 | 111 | 178 | 289 |
| Melrose township | 6 | 1 | 7 | 3 | 2 | 5 | 14 | 5 | 19 | 3 | 3 | 6 | 25 | 23 | 48 | 10 | 6 | 16 | 61 | 40 | 101 |
| Palermo Tp., exc. of Grundy Center | 13 | 18 | 31 | 8 | 13 | 21 | 15 | 14 | 29 | 2 | 1 | 3 | 32 | 31 | 63 | 12 | 9 | 21 | 82 | 86 | 168 |
| Grundy Center town | 17 | 19 | 36 | 17 | 24 | 41 | 30 | 40 | 70 | 11 | 16 | 27 | 105 | 134 | 239 | 42 | 45 | 87 | 222 | 278 | 500 |
| Pleasant Valley township | 33 | 37 | 70 | 26 | 32 | 58 | 49 | 24 | 73 | 14 | 9 | 23 | 77 | 64 | 141 | 9 | 6 | 15 | 208 | 172 | 380 |
| Shiloh township, exc. of Wellsburg | 22 | 15 | 37 | 16 | 20 | 36 | 29 | 28 | 57 | 10 | 6 | 16 | 69 | 75 | 144 | 13 | 13 | 26 | 159 | 157 | 316 |
| Wellsburg town | 4 | 5 | 9 | 5 | 6 | 11 | 12 | 10 | 22 | 9 | 6 | 15 | 44 | 43 | 87 | 14 | 10 | 24 | 88 | 80 | 168 |
| Washington Tp., exc. of Morrison | 11 | 11 | 22 | 9 | 11 | 20 | 13 | 19 | 32 | 9 | 4 | 13 | 36 | 34 | 70 | 7 | 11 | 18 | 85 | 90 | 175 |
| Morrison town | 2 | 1 | 3 | 3 | 2 | 5 | 5 | 6 | 11 | 1 | 1 | 2 | 10 | 8 | 18 | 6 | 1 | 7 | 27 | 19 | 46 |
| Total | 289 | 296 | 585 | 305 | 290 | 595 | 499 | 448 | 947 | 184 | 195 | 379 | 1,122 | 1,188 | 2,310 | 289 | 251 | 540 | 2,688 | 2,638 | 5,356 |

**Persons Foreign Born, Classified by Age.**

| Townships, Towns, Cities and City Wards | Under 5 Years of Age | | | 5 and Under 10 Years | | | 10 and Under 18 Years | | | 18 and Under 21 Years | | | 21 and Under 45 Years | | | | | 45 Years and Over | | | | | Total all Ages | | |
|---|---|---|---|---|---|---|---|---|---|---|---|---|---|---|---|---|---|---|---|---|---|---|---|---|---|
| | | | | | | | | | | | | | Male | | | | | Male | | | | | | | |
| | Male. | Female. | Total. | Male. | Female. | Total. | Male. | Female. | Total. | Male. | Female. | Total. | Nat. | Un-Nat. | Tot. | Female. | Total. | Nat. | Un-Nat. | Tot. | Female. | Total. | Male | Female. | Total. |
| Beaver township, exc. of Stout | --- | 1 | 1 | 3 | 1 | 4 | 10 | 4 | 14 | 4 | 6 | 10 | 34 | 12 | 46 | 39 | 85 | 44 | 6 | 50 | 39 | 89 | 113 | 90 | 203 |
| Stout town | --- | --- | --- | --- | --- | --- | --- | --- | --- | --- | --- | --- | 6 | ---- | 6 | 6 | 12 | 10 | ---- | 10 | 10 | 20 | 16 | 16 | 32 |
| Black Hawk township, exc. of Reinbeck | --- | --- | --- | --- | --- | --- | 2 | 2 | 4 | 1 | --- | 1 | 13 | 13 | 26 | 22 | 48 | 23 | 1 | 24 | 10 | 34 | 58 | 31 | 87 |
| Reinbeck town | --- | 2 | 2 | 2 | 2 | 4 | --- | 2 | 2 | --- | 1 | 1 | 22 | 14 | 36 | 20 | 56 | 85 | 2 | 87 | 112 | 199 | 125 | 139 | 264 |
| Clay township, exc. of Beaman and Conrad | --- | --- | --- | 2 | --- | 2 | 5 | 2 | 7 | 2 | 1 | 3 | 4 | 5 | 9 | 12 | 21 | 16 | ---- | 16 | 4 | 20 | 34 | 19 | 53 |
| Beaman town | 1 | --- | 1 | --- | 1 | 1 | 2 | --- | 2 | --- | --- | --- | 1 | 2 | 3 | 3 | 6 | 6 | 1 | 7 | 7 | 14 | 13 | 11 | 24 |
| Conrad town | --- | --- | --- | --- | --- | --- | --- | --- | --- | --- | --- | --- | 3 | 2 | 5 | ---- | 5 | 10 | ---- | 10 | 9 | 19 | 15 | 9 | 24 |
| Colfax township, exc. of Holland | --- | --- | --- | --- | --- | --- | 4 | 2 | 6 | 4 | 2 | 6 | 9 | 15 | 24 | 18 | 42 | 36 | 4 | 40 | 27 | 67 | 72 | 49 | 121 |
| Holland town | 1 | --- | 1 | 2 | 3 | 5 | 2 | 3 | 5 | --- | --- | --- | 6 | 5 | 11 | 6 | 17 | 21 | 1 | 22 | 18 | 40 | 38 | 30 | 68 |
| Fairfield township | --- | --- | --- | 2 | --- | 2 | 3 | 7 | 10 | 7 | 2 | 9 | 53 | 45 | 98 | 40 | 138 | 40 | 4 | 44 | 33 | 77 | 154 | 82 | 236 |
| Felix township | --- | --- | --- | --- | --- | --- | 1 | --- | 1 | --- | 1 | 1 | 6 | 2 | 8 | 5 | 13 | 6 | ---- | 6 | ---- | 6 | 15 | 6 | 21 |
| German township | 1 | 2 | 3 | 1 | --- | 1 | 6 | 2 | 8 | 2 | 2 | 4 | 26 | 11 | 37 | 25 | 62 | 35 | 10 | 45 | 34 | 79 | 92 | 65 | 157 |

GRUNDY COUNTY—CONTINUED.

**Table No. 1**

| Townships, Towns, Cities and City Wards | Under 5 Years of Age | | | 5 and Under 10 Years | | | 10 and Under 18 Years | | | 18 and Under 21 Years | | | 21 and Under 45 Years | | | | | 45 Years and Over | | | | | Total all Ages | | |
|---|---|---|---|---|---|---|---|---|---|---|---|---|---|---|---|---|---|---|---|---|---|---|---|---|---|
| | | | | | | | | | | | | | Male | | | | | Male | | | | | | | |
| | Male. | Female. | Total. | Male. | Female. | Total. | Male. | Female. | Total. | Male. | Female. | Total. | Nat. | Un-Nat. | Tot. | Female. | Total. | Nat. | Un-Nat. | Tot. | Female. | Total. | Male. | Female. | Total. |
| Grant township, exc. of Dike | --- | 1 | 1 | 1 | 1 | 2 | 1 | 4 | 5 | 3 | 5 | 8 | 17 | 12 | 29 | 17 | 46 | 20 | 2 | 22 | 26 | 47 | 56 | 53 | 109 |
| Dike town | --- | --- | --- | --- | --- | --- | --- | --- | --- | 4 | 3 | 7 | 22 | 8 | 30 | 12 | 42 | 23 | 1 | 24 | 17 | 41 | 53 | 32 | 90 |
| Lincoln township | 1 | 1 | 2 | 1 | --- | 1 | 3 | 2 | 5 | 2 | 4 | 6 | 11 | 9 | 20 | 28 | 48 | 13 | 1 | 14 | 32 | 46 | 41 | 67 | 108 |
| Melrose township | --- | --- | --- | --- | --- | --- | 1 | 1 | 2 | --- | --- | --- | 5 | 4 | 9 | 4 | 13 | 10 | 2 | 12 | 6 | 18 | 22 | 11 | 33 |
| Palermo township, exc. of Grundy Center | --- | --- | --- | --- | --- | --- | --- | 1 | 1 | 2 | 1 | 3 | 12 | 13 | 25 | 17 | 42 | 16 | 4 | 20 | 14 | 34 | 47 | 33 | 80 |
| Grundy Center town | --- | --- | --- | 2 | 2 | 4 | 5 | 7 | 12 | --- | 2 | 2 | 23 | 13 | 36 | 23 | 59 | 69 | 4 | 73 | 76 | 149 | 116 | 110 | 226 |
| Pleasant Valley township | --- | 1 | 1 | --- | 3 | 3 | 6 | 5 | 11 | 4 | 1 | 5 | 27 | 18 | 45 | 40 | 85 | 22 | 8 | 30 | 23 | 53 | 85 | 73 | 158 |
| Shiloh township, exc. of Wellsburg | --- | --- | --- | --- | --- | --- | 2 | 1 | 3 | --- | 1 | 1 | 19 | 1 | 20 | 11 | 31 | 25 | ----- | 25 | 10 | 35 | 47 | 23 | 70 |
| Wellsburg town | --- | --- | --- | --- | --- | --- | --- | --- | --- | 2 | 1 | 3 | 12 | 2 | 14 | 7 | 21 | 25 | ----- | 25 | 25 | 50 | 41 | 33 | 74 |
| Washington township, exc. of Morrison | --- | --- | --- | --- | --- | --- | 3 | 7 | 10 | 3 | 4 | 7 | 10 | 9 | 19 | 13 | 32 | 22 | 2 | 24 | 9 | 33 | 49 | 33 | 82 |
| Morrison town | --- | --- | --- | --- | --- | --- | 1 | --- | 1 | 1 | 1 | 2 | ----- | 4 | 4 | 2 | 6 | 5 | 2 | 7 | 5 | 12 | 13 | 8 | 21 |
| Total | 4 | 8 | 12 | 16 | 13 | 29 | 57 | 52 | 109 | 41 | 38 | 79 | 341 | 219 | 560 | 370 | 930 | 582 | 55 | 637 | 545 | 1,182 | 1,315 | 1,026 | 2,341 |

**Total Persons of All Nativities, Classified by Age.**

| Townships, Towns, Cities and City Wards | Under 5 Years of Age | | | 5 and Under 10 Years | | | 10 and Under 18 Years | | | 18 and Under 21 Years | | | 21 and Under 45 Years | | | 45 Years and Over | | | Total all Ages | | |
|---|---|---|---|---|---|---|---|---|---|---|---|---|---|---|---|---|---|---|---|---|---|
| | Male. | Female. | Total. | Male. | Female. | Total. | Male. | Female. | Total. | Male. | Female. | Total. | Male. | Female. | Total. | Male. | Female. | Total. | Male. | Female. | Total. |
| Beaver township, exc. of Stout | 55 | 48 | 103 | 51 | 58 | 109 | 66 | 67 | 133 | 22 | 27 | 49 | 143 | 127 | 270 | 60 | 51 | 111 | 397 | 378 | 775 |
| Stout town | 14 | 5 | 19 | 8 | 7 | 15 | 9 | 13 | 22 | 5 | 3 | 8 | 27 | 32 | 59 | 11 | 13 | 24 | 74 | 73 | 147 |
| Black Hawk Tp., exc. of Reinbeck | 48 | 45 | 93 | 40 | 34 | 74 | 55 | 51 | 106 | 13 | 20 | 33 | 113 | 105 | 218 | 35 | 17 | 52 | 304 | 272 | 576 |
| Reinbeck town | 55 | 55 | 110 | 51 | 59 | 110 | 71 | 95 | 166 | 25 | 49 | 74 | 220 | 194 | 414 | 189 | 194 | 383 | 611 | 646 | 1,257 |
| Clay township, exc. of Beaman and Conrad | 31 | 38 | 69 | 38 | 20 | 58 | 43 | 38 | 81 | 23 | 19 | 42 | 102 | 98 | 200 | 48 | 46 | 94 | 285 | 259 | 544 |
| Beaman town | 19 | 8 | 27 | 9 | 9 | 18 | 19 | 11 | 30 | 4 | 6 | 10 | 43 | 37 | 80 | 39 | 35 | 74 | 133 | 106 | 239 |
| Conrad town | 21 | 17 | 38 | 22 | 26 | 48 | 45 | 43 | 88 | 14 | 21 | 35 | 91 | 102 | 193 | 109 | 109 | 218 | 302 | 318 | 620 |

| | | | | | | | | | | | | | | | | | | | | | |
|---|---|---|---|---|---|---|---|---|---|---|---|---|---|---|---|---|---|---|---|---|---|
| Colfax township, exc. of Holland | 74 | 73 | 147 | 47 | 41 | 88 | 58 | 51 | 109 | 26 | 16 | 42 | 129 | 125 | 254 | 47 | 36 | 83 | 381 | 342 | 723 |
| Holland town | 15 | 8 | 23 | 6 | 6 | 12 | 8 | 9 | 17 | 2 | 5 | 7 | 23 | 23 | 46 | 28 | 19 | 47 | 82 | 70 | 152 |
| Fairfield township | 46 | 61 | 107 | 52 | 54 | 106 | 67 | 55 | 122 | 23 | 21 | 44 | 182 | 113 | 295 | 55 | 39 | 94 | 425 | 343 | 768 |
| Felix township | 51 | 47 | 98 | 46 | 40 | 86 | 41 | 34 | 75 | 18 | 12 | 30 | 123 | 115 | 238 | 54 | 38 | 92 | 333 | 286 | 619 |
| German township | 58 | 52 | 110 | 64 | 47 | 111 | 91 | 65 | 156 | 23 | 31 | 54 | 137 | 125 | 262 | 71 | 54 | 125 | 444 | 374 | 818 |
| Grant township, exc. of Dike | 36 | 35 | 71 | 32 | 29 | 61 | 50 | 45 | 95 | 17 | 20 | 37 | 112 | 76 | 188 | 48 | 49 | 97 | 295 | 254 | 549 |
| Dike town | 14 | 16 | 30 | 12 | 20 | 32 | 26 | 25 | 51 | 8 | 12 | 20 | 90 | 73 | 163 | 47 | 36 | 83 | 197 | 182 | 379 |
| Lincoln township | 26 | 39 | 65 | 43 | 28 | 71 | 64 | 52 | 106 | 26 | 22 | 48 | 68 | 167 | 235 | 20 | 49 | 69 | 237 | 357 | 594 |
| Melrose township | 45 | 35 | 80 | 29 | 35 | 64 | 55 | 45 | 100 | 14 | 20 | 34 | 109 | 94 | 203 | 63 | 53 | 116 | 315 | 282 | 597 |
| Palermo township, exc. of Grundy Center | 43 | 47 | 90 | 34 | 48 | 82 | 60 | 51 | 111 | 22 | 15 | 37 | 141 | 110 | 251 | 59 | 46 | 105 | 359 | 317 | 676 |
| Grundy Center town | 84 | 74 | 158 | 66 | 65 | 131 | 99 | 102 | 201 | 29 | 41 | 70 | 297 | 320 | 617 | 217 | 235 | 452 | 792 | 837 | 1,629 |
| Pleasant Valley township | 59 | 66 | 125 | 42 | 52 | 94 | 74 | 46 | 120 | 23 | 11 | 34 | 128 | 114 | 242 | 40 | 29 | 69 | 366 | 318 | 684 |
| Shiloh township, exc. of Wellsburg | 52 | 38 | 90 | 51 | 56 | 107 | 70 | 65 | 135 | 19 | 17 | 36 | 105 | 106 | 211 | 41 | 25 | 66 | 338 | 307 | 645 |
| Wellsburg town | 28 | 17 | 45 | 16 | 19 | 35 | 21 | 24 | 46 | 12 | 9 | 21 | 87 | 73 | 160 | 42 | 37 | 79 | 206 | 179 | 385 |
| Washington Tp., exc. of Morrison | 27 | 28 | 55 | 19 | 29 | 48 | 36 | 40 | 76 | 18 | 14 | 32 | 96 | 80 | 176 | 42 | 28 | 70 | 238 | 219 | 457 |
| Morrison town | 13 | 10 | 23 | 7 | 13 | 20 | 27 | 14 | 41 | 6 | 6 | 12 | 30 | 33 | 63 | 31 | 28 | 59 | 114 | 104 | 218 |
| Total | 914 | 862 | 1,776 | 785 | 795 | 1,580 | 1,145 | 1,041 | 2,186 | 392 | 417 | 809 | 2,596 | 2,442 | 5,038 | 1,396 | 1,266 | 2,662 | 7,228 | 6,823 | 14,051 |

## GUTHRIE COUNTY.

**Persons Native Born of Native Parents, Classified by Age.**

| Table No. 1 | Under 5 Years of Age | | | 5 and Under 10 Years | | | 10 and Under 18 Years | | | 18 and Under 21 Years | | | 21 and Under 45 Years | | | 45 Years and Over | | | Total all Ages | | |
|---|---|---|---|---|---|---|---|---|---|---|---|---|---|---|---|---|---|---|---|---|---|
| Townships, Towns, Cities and City Wards | Male. | Female. | Total. | Male. | Female. | Total. | Male. | Female. | Total. | Male. | Female. | Total. | Male. | Female. | Total. | Male. | Female. | Total. | Male. | Female. | Total. |
| Baker township | 51 | 44 | 95 | 53 | 38 | 91 | 60 | 71 | 131 | 12 | 18 | 30 | 88 | 86 | 174 | 56 | 40 | 96 | 320 | 297 | 617 |
| Bear Grove township | 43 | 34 | 77 | 45 | 35 | 80 | 70 | 47 | 117 | 17 | 14 | 31 | 91 | 84 | 175 | 38 | 38 | 76 | 304 | 252 | 556 |
| Beaver township, exc. of Menlo | 63 | 55 | 118 | 67 | 67 | 134 | 68 | 102 | 170 | 30 | 25 | 55 | 127 | 131 | 258 | 78 | 49 | 127 | 433 | 429 | 862 |
| Menlo town | 13 | 14 | 27 | 26 | 21 | 47 | 20 | 31 | 51 | 15 | 13 | 28 | 59 | 63 | 122 | 49 | 53 | 102 | 182 | 195 | 377 |
| Cass Tp., exc. of Panora and Yale | 47 | 52 | 99 | 43 | 47 | 90 | 90 | 71 | 161 | 32 | 31 | 63 | 153 | 153 | 306 | 108 | 87 | 195 | 473 | 441 | 914 |
| Panora town | 34 | 54 | 88 | 45 | 46 | 91 | 67 | 90 | 147 | 21 | 23 | 44 | 133 | 171 | 304 | 134 | 155 | 289 | 424 | 539 | 963 |
| Yale town | 15 | 17 | 32 | 11 | 6 | 17 | 8 | 16 | 24 | 5 | 11 | 16 | 44 | 37 | 81 | 43 | 42 | 85 | 126 | 129 | 255 |
| Dodge township, exc. of Bagley | 51 | 41 | 92 | 42 | 33 | 75 | 46 | 48 | 94 | 17 | 18 | 35 | 85 | 82 | 167 | 35 | 32 | 67 | 276 | 254 | 530 |
| Bagley town | 37 | 23 | 60 | 18 | 19 | 37 | 20 | 24 | 44 | 9 | 15 | 24 | 61 | 59 | 120 | 43 | 45 | 88 | 188 | 185 | 373 |
| Grant township | 45 | 37 | 82 | 32 | 25 | 57 | 47 | 35 | 82 | 7 | 13 | 20 | 52 | 34 | 86 | 24 | 5 | 29 | 207 | 149 | 356 |
| Highland township, exc. of Bayard | 41 | 43 | 84 | 33 | 35 | 68 | 49 | 48 | 97 | 11 | 13 | 24 | 82 | 65 | 147 | 39 | 22 | 61 | 255 | 226 | 481 |
| Bayard town | 26 | 31 | 57 | 22 | 29 | 51 | 46 | 31 | 77 | 11 | 13 | 24 | 88 | 93 | 181 | 82 | 79 | 161 | 275 | 276 | 551 |
| Jackson township | 41 | 51 | 92 | 64 | 39 | 103 | 46 | 44 | 90 | 23 | 12 | 35 | 106 | 102 | 208 | 67 | 58 | 125 | 347 | 306 | 653 |
| Orange township | 30 | 23 | 53 | 19 | 25 | 44 | 43 | 32 | 75 | 15 | 12 | 27 | 73 | 65 | 138 | 24 | 19 | 43 | 204 | 176 | 380 |

## GUTHRIE COUNTY—CONTINUED.

| Table No. 1 — Townships, Towns, Cities and City Wards | Under 5 Years of Age | | | 5 and Under 10 Years | | | 10 and Under 18 Years | | | 18 and Under 21 Years | | | 21 and Under 45 Years | | | 45 Years and Over | | | Total all Ages | | |
|---|---|---|---|---|---|---|---|---|---|---|---|---|---|---|---|---|---|---|---|---|---|
| | Male. | Female. | Total. | Male. | Female. | Total. | Male. | Female. | Total. | Male. | Female. | Total. | Male. | Female. | Total. | Male. | Female. | Total. | Male. | Female. | Total. |
| Penn township | 22 | 13 | 35 | 22 | 11 | 33 | 33 | 24 | 57 | 7 | 8 | 15 | 43 | 41 | 84 | 29 | 24 | 53 | 156 | 121 | 277 |
| Richland township, exc. of Jamaica and Yale | 44 | 38 | 82 | 37 | 34 | 71 | 56 | 42 | 98 | 10 | 21 | 31 | 93 | 90 | 183 | 43 | 32 | 75 | 283 | 257 | 540 |
| Jamaica town | 14 | 23 | 37 | 12 | 14 | 26 | 35 | 16 | 51 | 3 | 8 | 11 | 53 | 54 | 107 | 37 | 37 | 74 | 154 | 152 | 306 |
| Seeley township | 33 | 28 | 61 | 33 | 39 | 72 | 40 | 53 | 93 | 14 | 13 | 27 | 91 | 81 | 172 | 49 | 47 | 96 | 260 | 261 | 521 |
| Stuart township, exc. of Stuart | 7 | 4 | 11 | 12 | 9 | 21 | 26 | 13 | 39 | 5 | 6 | 11 | 24 | 26 | 50 | 20 | 10 | 30 | 94 | 68 | 162 |
| Stuart city, part of (see Adair Co.) | *49* | *55* | *104* | *54* | *60* | *114* | *62* | *65* | *127* | *14* | *31* | *45* | *144* | *166* | *310* | *153* | *157* | *310* | *476* | *534* | *1,010* |
| Ward 1 | 24 | 27 | 51 | 25 | 32 | 57 | 27 | 31 | 58 | 7 | 14 | 21 | 76 | 77 | 153 | 66 | 76 | 142 | 225 | 257 | 482 |
| Ward 2 | 25 | 28 | 53 | 29 | 28 | 57 | 35 | 34 | 69 | 7 | 17 | 24 | 68 | 89 | 157 | 87 | 81 | 168 | 251 | 277 | 528 |
| Total Stuart city in Adair and Guthrie Counties | *74* | *69* | *143* | *77* | *90* | *167* | *87* | *107* | *194* | *17* | *44* | *61* | *198* | *236* | *434* | *214* | *221* | *435* | *667* | *767* | *1,434* |
| Thompson township, exc. of Casey | 46 | 36 | 82 | 37 | 32 | 69 | 61 | 56 | 117 | 18 | 17 | 35 | 74 | 69 | 143 | 38 | 24 | 62 | 274 | 234 | 508 |
| Casey town, part of (see Adair Co.) | 26 | 28 | 54 | 18 | 28 | 46 | 39 | 39 | 78 | 13 | 20 | 33 | 80 | 84 | 164 | 67 | 70 | 137 | 243 | 269 | 512 |
| Total Casey town in Guthrie and Adair Counties | *31* | *33* | *64* | *21* | *33* | *54* | *43* | *45* | *88* | *14* | *21* | *35* | *89* | *91* | *180* | *76* | *78* | *154* | *274* | *301* | *575* |
| Union township | 30 | 19 | 49 | 26 | 23 | 49 | 36 | 35 | 71 | 16 | 14 | 30 | 61 | 47 | 108 | 33 | 25 | 58 | 202 | 163 | 365 |
| Valley Tp., exc. of Guthrie Center | 27 | 21 | 48 | 29 | 23 | 52 | 46 | 56 | 102 | 19 | 25 | 44 | 81 | 91 | 172 | 62 | 37 | 99 | 264 | 253 | 517 |
| Guthrie Center town | 58 | 93 | 151 | 64 | 76 | 140 | 97 | 90 | 187 | 42 | 32 | 74 | 262 | 273 | 535 | 213 | 193 | 406 | 736 | 757 | 1,493 |
| Victory township | 48 | 40 | 88 | 46 | 41 | 87 | 59 | 56 | 115 | 20 | 21 | 41 | 101 | 104 | 205 | 65 | 45 | 110 | 339 | 307 | 646 |
| Total | 941 | 917 | 1,858 | 910 | 855 | 1,765 | 1,260 | 1,235 | 2,495 | 406 | 447 | 853 | 2,349 | 2,351 | 4,700 | 1,629 | 1,425 | 3,054 | 7,495 | 7,230 | 14,725 |

### Persons Native Born of Foreign or Mixed Parentage, Classified by Age.

| | | | | | | | | | | | | | | | | | | | | | |
|---|---|---|---|---|---|---|---|---|---|---|---|---|---|---|---|---|---|---|---|---|---|
| Baker township | 4 | 1 | 5 | 1 | 1 | 2 | 4 | 4 | 8 | 3 | 1 | 4 | 18 | 12 | 30 | 12 | 6 | 18 | 42 | 25 | 67 |
| Bear Grove township | 8 | 7 | 15 | 4 | 8 | 12 | 12 | 6 | 18 | 1 | 4 | 5 | 21 | 30 | 51 | 11 | 7 | 18 | 57 | 62 | 119 |
| Beaver township, exc. of Menlo | 1 | ----- | 1 | 1 | ----- | 1 | 7 | 4 | 11 | 4 | 1 | 5 | 28 | 33 | 61 | 17 | 15 | 32 | 58 | 53 | 111 |
| Menlo town | ----- | ----- | ----- | ----- | ----- | ----- | 2 | 4 | 6 | 2 | 1 | 3 | 9 | 12 | 21 | 12 | 6 | 18 | 25 | 23 | 48 |
| Cass Tp., exc. of Panora and Yale | 7 | 6 | 13 | 7 | 7 | 14 | 9 | 13 | 22 | 3 | 2 | 5 | 27 | 23 | 50 | 20 | 19 | 39 | 73 | 70 | 143 |
| Panora town | ----- | 3 | 3 | 5 | 6 | 11 | 7 | 7 | 14 | 2 | 2 | 4 | 22 | 22 | 44 | 19 | 21 | 40 | 55 | 61 | 116 |
| Yale town | 1 | 1 | 2 | ----- | 1 | 1 | 3 | 1 | 4 | ----- | 2 | 2 | 7 | 3 | 10 | 4 | 3 | 7 | 15 | 11 | 26 |
| Dodge township, exc. of Bagley | 4 | 1 | 5 | 6 | 2 | 8 | 6 | 4 | 10 | 6 | 1 | 7 | 35 | 34 | 69 | 12 | 5 | 17 | 69 | 47 | 116 |
| Bagley town | ----- | ----- | ----- | ----- | ----- | ----- | 1 | ----- | 1 | 3 | ----- | 3 | 23 | 23 | 46 | 8 | 6 | 14 | 35 | 29 | 64 |
| Grant township | 8 | 7 | 15 | 8 | 6 | 14 | 14 | 12 | 26 | 9 | 9 | 18 | 77 | 68 | 145 | 10 | 9 | 19 | 126 | 111 | 237 |

| | | | | | | | | | | | | | | | | | | | | | |
|---|---|---|---|---|---|---|---|---|---|---|---|---|---|---|---|---|---|---|---|---|---|
| Highland township, exc. of Bayard | 1 | 11 | 12 | 8 | 9 | 17 | 17 | 11 | 28 | 5 | 2 | 7 | 26 | 28 | 54 | 6 | 9 | 15 | 63 | 70 | 133 |
| Bayard town | 5 | 2 | 7 | 2 | 5 | 7 | 8 | 6 | 14 | 2 | 3 | 5 | 27 | 18 | 45 | 18 | 15 | 33 | 62 | 49 | 111 |
| Jackson township | 2 | 3 | 5 | 3 | 2 | 5 | 5 | 1 | 6 | 2 | ---- | 2 | 11 | 10 | 21 | 8 | 3 | 11 | 31 | 19 | 50 |
| Orange township | 15 | 12 | 27 | 4 | 4 | 8 | 12 | 3 | 15 | 2 | 3 | 5 | 27 | 14 | 41 | 8 | 8 | 16 | 68 | 44 | 112 |
| Penn township | 1 | 3 | 4 | 2 | 4 | 6 | 11 | 4 | 15 | 2 | 1 | 3 | 18 | 16 | 34 | 5 | 6 | 11 | 39 | 34 | 73 |
| Richland township, exc. of Jamaica and Yale | 4 | 2 | 6 | 10 | 6 | 16 | 7 | 13 | 20 | 8 | 6 | 14 | 48 | 34 | 82 | 13 | 7 | 20 | 90 | 68 | 158 |
| Jamaica town | ---- | 1 | 1 | ---- | ---- | ---- | 1 | 3 | 4 | 2 | 1 | 3 | 15 | 22 | 37 | 11 | 13 | 24 | 29 | 40 | 69 |
| Seeley township | 3 | 2 | 5 | 3 | 3 | 6 | 7 | 8 | 15 | 3 | ---- | 3 | 18 | 17 | 35 | 12 | 7 | 19 | 46 | 37 | 83 |
| Stuart township, exc. of Stuart | 3 | 2 | 5 | ---- | 2 | 2 | 2 | 2 | 4 | 2 | ---- | 2 | 12 | 7 | 19 | 7 | 8 | 15 | 26 | 21 | 47 |
| Stuart city, part of (see Adair Co.) | *2* | *3* | *5* | *6* | *2* | *8* | *5* | *8* | *13* | *2* | *5* | *7* | *49* | *78* | *127* | *30* | *43* | *73* | *94* | *139* | *233* |
| Ward 1 | 1 | 1 | 2 | ---- | 1 | 1 | 2 | 4 | 6 | ---- | 3 | 3 | 34 | 50 | 84 | 17 | 22 | 39 | 54 | 81 | 135 |
| Ward 2 | 1 | 2 | 3 | 6 | 1 | 7 | 3 | 4 | 7 | 2 | 2 | 4 | 15 | 28 | 43 | 13 | 21 | 34 | 40 | 58 | 98 |
| Total Stuart city in Adair and Guthrie Counties | *5* | *5* | *10* | *9* | *4* | *13* | *16* | *10* | *26* | *6* | *6* | *12* | *55* | *93* | *148* | *43* | *52* | *95* | *134* | *170* | *304* |
| Thompson township, exc. of Casey | 9 | 9 | 18 | 5 | 9 | 14 | 12 | 13 | 25 | 4 | 3 | 7 | 31 | 31 | 62 | 16 | 16 | 32 | 77 | 81 | 158 |
| Casey town, part of (see Adair Co.) | 2 | 2 | 4 | 5 | 2 | 7 | 11 | 12 | 23 | 6 | 8 | 14 | 30 | 26 | 56 | 20 | 15 | 35 | 74 | 65 | 139 |
| Total Casey town in Guthrie and Adair Counties | *3* | *2* | *5* | *8* | *3* | *11* | *14* | *21* | *35* | *6* | *9* | *15* | *33* | *33* | *66* | *20* | *18* | *38* | *84* | *86* | *170* |
| Union township | 7 | 8 | 15 | 10 | 6 | 16 | 10 | 4 | 14 | 1 | ---- | 1 | 16 | 21 | 37 | ---- | 4 | 4 | 44 | 43 | 87 |
| Valley Tp., exc. of Guthrie Center | ---- | 4 | 4 | 2 | 3 | 5 | 2 | 6 | 8 | 3 | ---- | 3 | 23 | 19 | 42 | 11 | 6 | 17 | 41 | 38 | 79 |
| Guthrie Center town | 5 | 1 | 6 | 1 | 1 | 2 | 6 | 7 | 13 | 1 | 2 | 3 | 23 | 43 | 66 | 29 | 30 | 59 | 65 | 84 | 149 |
| Victory township | 2 | 7 | 9 | 5 | 3 | 8 | 8 | 7 | 15 | 2 | 1 | 3 | 32 | 20 | 52 | 16 | 17 | 33 | 65 | 55 | 120 |
| Total | 94 | 98 | 192 | 98 | 92 | 190 | 189 | 163 | 352 | 80 | 58 | 138 | 673 | 664 | 1,337 | 335 | 304 | 639 | 1,469 | 1,379 | 2,848 |

**Persons Foreign Born, Classified by Age.**

| Townships, Towns, Cities and City Wards | Under 5 Years of Age | | | 5 and Under 10 Years | | | 10 and Under 18 Years | | | 18 and Under 21 Years | | | 21 and Under 45 Years | | | | | 45 Years and Over | | | | | Total all Ages | | |
|---|---|---|---|---|---|---|---|---|---|---|---|---|---|---|---|---|---|---|---|---|---|---|---|---|---|
| | | | | | | | | | | | | | Male | | | | | Male | | | | | | | |
| | Male. | Female. | Total. | Male. | Female. | Total. | Male. | Female. | Total. | Male. | Female. | Total. | Nat. | Un-Nat. | Tot. | Female. | Total. | Nat. | Un-Nat. | Tot. | Female. | Total. | Male. | Female. | Total. |
| Baker township | --- | --- | --- | --- | --- | --- | --- | --- | --- | --- | --- | --- | 2 | 2 | 4 | 4 | 8 | 3 | ---- | 3 | 1 | 4 | 7 | 5 | 12 |
| Bear Grove township | --- | --- | --- | --- | --- | --- | --- | --- | --- | 1 | --- | 1 | 6 | 10 | 16 | 10 | 26 | 7 | 1 | 8 | 5 | 13 | 25 | 15 | 40 |
| Beaver township, exc. of Menlo | --- | --- | --- | --- | --- | --- | --- | --- | --- | --- | --- | --- | 2 | ---- | 2 | 3 | 5 | 7 | 1 | 8 | 6 | 14 | 10 | 9 | 19 |
| Menlo town | --- | --- | --- | --- | --- | --- | --- | --- | --- | --- | --- | --- | ---- | 1 | 1 | ---- | 1 | 6 | ---- | 6 | 5 | 11 | 7 | 5 | 12 |
| Cass township, exc. of Panora and Yale | --- | --- | --- | 1 | 2 | 3 | 1 | --- | 1 | --- | --- | --- | 5 | 5 | 10 | 6 | 16 | 8 | ---- | 8 | 8 | 16 | 20 | 16 | 36 |
| Panora town | --- | --- | --- | --- | --- | --- | --- | --- | --- | --- | --- | --- | 4 | ---- | 4 | 6 | 10 | 10 | 2 | 12 | 6 | 18 | 16 | 12 | 28 |
| Yale town | --- | --- | --- | --- | --- | --- | 1 | 1 | 2 | 1 | --- | 1 | 2 | 1 | 3 | 2 | 5 | 8 | ---- | 8 | 8 | 16 | 13 | 11 | 24 |
| Dodge township, exc. of Bagley | --- | --- | --- | --- | --- | --- | --- | --- | --- | 1 | --- | 1 | 3 | 1 | 4 | 4 | 8 | 6 | ---- | 6 | 2 | 8 | 11 | 6 | 17 |
| Bagley town | --- | 1 | 1 | --- | --- | --- | 1 | --- | 1 | --- | --- | --- | 1 | 1 | 2 | ---- | 2 | 12 | 1 | 13 | 12 | 25 | 16 | 13 | 29 |

GUTHRIE COUNTY—CONTINUED.

| Table No. 1 — Townships, Towns, Cities and City Wards | Under 5 Years of Age | | | 5 and Under 10 Years | | | 10 and Under 18 Years | | | 18 and Under 21 Years | | | 21 and Under 45 Years | | | | | 45 Years and Over | | | | | Total all Ages | | |
|---|---|---|---|---|---|---|---|---|---|---|---|---|---|---|---|---|---|---|---|---|---|---|---|---|---|
| | | | | | | | | | | | | | Male | | | | | Male | | | | | | | |
| | Male. | Female. | Total. | Male. | Female. | Total. | Male. | Female. | Total. | Male. | Female. | Total. | Nat. | Un-Nat. | Tot. | Female. | Total. | Nat. | Un-Nat. | Tot. | Female. | Total. | Male. | Female. | Total. |
| Grant township | --- | --- | --- | --- | --- | --- | 1 | 4 | 5 | 1 | 1 | 2 | 3 | 7 | 10 | 11 | 21 | 17 | 4 | 21 | 17 | 38 | 33 | 33 | 66 |
| Highland township, exc. of Bayard | --- | --- | --- | --- | --- | --- | --- | --- | --- | --- | --- | --- | 9 | 1 | 10 | 11 | 21 | 10 | --- | 10 | 8 | 18 | 20 | 19 | 39 |
| Bayard town | --- | --- | --- | --- | 1 | 1 | --- | --- | --- | --- | --- | --- | 3 | 4 | 7 | 5 | 12 | 13 | 1 | 14 | 17 | 31 | 21 | 23 | 44 |
| Jackson township | --- | --- | --- | --- | --- | --- | --- | --- | --- | --- | --- | --- | 2 | 1 | 3 | 2 | 5 | 3 | 1 | 4 | 1 | 5 | 7 | 3 | 10 |
| Orange township | --- | 1 | 1 | --- | 3 | 3 | 7 | 4 | 11 | --- | 3 | 3 | 5 | 21 | 26 | 21 | 47 | 6 | 2 | 8 | 3 | 11 | 41 | 35 | 76 |
| Penn township | --- | --- | --- | --- | --- | --- | --- | --- | --- | --- | --- | --- | --- | 2 | 2 | 2 | 4 | 6 | --- | 6 | 4 | 10 | 8 | 6 | 14 |
| Richland Tp., exc. of Jamaica and Yale | --- | --- | --- | --- | --- | --- | --- | --- | --- | --- | --- | --- | 8 | 3 | 11 | 5 | 16 | 15 | --- | 15 | 7 | 22 | 26 | 12 | 38 |
| Jamaica town | 1 | 1 | 2 | --- | 1 | 1 | --- | --- | --- | --- | --- | --- | 2 | 1 | 3 | 4 | 7 | 12 | --- | 12 | 6 | 18 | 16 | 12 | 28 |
| Seeley township | --- | --- | --- | --- | --- | --- | --- | --- | --- | --- | --- | --- | 3 | --- | 3 | 2 | 5 | 6 | --- | 6 | 4 | 10 | 9 | 6 | 15 |
| Stuart township, exc. of Stuart | --- | --- | --- | --- | --- | --- | --- | --- | --- | --- | --- | --- | 1 | --- | 1 | 3 | 4 | 5 | --- | 5 | 5 | 10 | 6 | 8 | 14 |
| Stuart city, part of (see Adair County) | --- | --- | --- | --- | --- | --- | 1 | 1 | 2 | 1 | --- | 1 | 7 | 2 | 9 | 7 | 16 | 37 | --- | 37 | 32 | 69 | 48 | 40 | 88 |
| Ward 1 | --- | --- | --- | --- | --- | --- | --- | --- | --- | 1 | --- | 1 | 3 | 1 | 4 | 6 | 10 | 23 | --- | 23 | 18 | 41 | 28 | 24 | 52 |
| Ward 2 | --- | --- | --- | --- | --- | --- | 1 | 1 | 2 | --- | --- | --- | 4 | 1 | 5 | 1 | 6 | 14 | --- | 14 | 14 | 28 | 20 | 16 | 36 |
| Total Stuart city in Adair and Guthrie Counties | --- | --- | --- | --- | --- | --- | 1 | 1 | 2 | 1 | --- | 1 | 10 | 2 | 12 | 12 | 24 | 43 | --- | 43 | 41 | 84 | 57 | 54 | 111 |
| Thompson township, exc. of Casey | --- | --- | --- | --- | --- | --- | --- | --- | --- | --- | --- | --- | 8 | 1 | 9 | 8 | 17 | 8 | 3 | 11 | 3 | 14 | 20 | 11 | 31 |
| Casey town, part of (see Adair County) | --- | --- | --- | --- | --- | --- | --- | --- | --- | --- | --- | --- | 1 | --- | 1 | 3 | 4 | 22 | --- | 22 | 16 | 38 | 23 | 19 | 42 |
| Total Casey town in Guthrie and Adair Counties | --- | --- | --- | --- | --- | --- | --- | --- | --- | --- | --- | --- | 2 | --- | 2 | 4 | 6 | 29 | --- | 29 | 21 | 50 | 31 | 25 | 56 |
| Union township | --- | --- | --- | --- | --- | --- | 4 | 2 | 6 | --- | 2 | 2 | 4 | 10 | 14 | 9 | 23 | 5 | --- | 5 | 3 | 8 | 23 | 16 | 39 |
| Valley township, exc. of Guthrie Center | --- | --- | --- | --- | --- | --- | --- | --- | --- | --- | --- | --- | 4 | --- | 4 | 1 | 5 | 5 | --- | 5 | 2 | 7 | 9 | 3 | 12 |
| Guthrie Center town | --- | --- | --- | 2 | --- | 2 | --- | --- | --- | --- | --- | --- | 1 | 5 | 6 | 4 | 10 | 12 | 1 | 13 | 11 | 24 | 21 | 15 | 36 |
| Victory township | --- | --- | --- | --- | --- | --- | 1 | 1 | 2 | 3 | --- | 3 | 3 | 2 | 5 | 1 | 6 | 16 | --- | 16 | 7 | 23 | 25 | 9 | 34 |
| Total | 1 | 3 | 4 | 3 | 7 | 10 | 17 | 13 | 30 | 8 | 6 | 14 | 89 | 81 | 170 | 134 | 304 | 265 | 17 | 282 | 199 | 481 | 481 | 362 | 843 |

**Total Persons of All Nativities, Classified by Age.**

| Townships, Towns, Cities and City Wards | Under 5 Years of Age | | | 5 and Under 10 Years | | | 10 and Under 18 Years | | | 18 and Under 21 Years | | | 21 and Under 45 Years | | | 45 Years and Over | | | Total all Ages | | |
|---|---|---|---|---|---|---|---|---|---|---|---|---|---|---|---|---|---|---|---|---|---|
| | Male. | Female. | Total. | Male. | Female. | Total. | Male. | Female. | Total. | Male. | Female. | Total. | Male | Female. | Total. | Male. | Female. | Total. | Male. | Female. | Total. |
| Baker township | 55 | 45 | 100 | 54 | 39 | 93 | 64 | 75 | 139 | 15 | 19 | 34 | 110 | 102 | 212 | 71 | 47 | 118 | 369 | 327 | 696 |
| Bear Grove township | 51 | 41 | 92 | 49 | 43 | 92 | 82 | 53 | 135 | 19 | 18 | 37 | 128 | 124 | 252 | 57 | 50 | 107 | 386 | 329 | 715 |
| Beaver township, exc. of Menlo | 64 | 55 | 119 | 68 | 67 | 135 | 75 | 106 | 181 | 34 | 26 | 60 | 157 | 167 | 324 | 103 | 70 | 173 | 501 | 491 | 992 |
| Menlo town | 13 | 14 | 27 | 26 | 21 | 47 | 22 | 35 | 57 | 17 | 14 | 31 | 69 | 75 | 144 | 67 | 64 | 131 | 214 | 223 | 437 |
| Cass Tp., exc. of Panora and Yale | 54 | 58 | 112 | 51 | 56 | 107 | 100 | 84 | 184 | 35 | 33 | 68 | 190 | 182 | 372 | 136 | 114 | 250 | 566 | 527 | 1,093 |
| Panora town | 34 | 57 | 91 | 50 | 52 | 102 | 64 | 97 | 161 | 23 | 25 | 48 | 159 | 199 | 358 | 165 | 182 | 347 | 495 | 612 | 1,107 |
| Yale town | 16 | 18 | 34 | 11 | 7 | 18 | 12 | 18 | 30 | 6 | 13 | 19 | 54 | 42 | 96 | 55 | 53 | 108 | 154 | 151 | 305 |
| Dodge township, exc. of Bagley | 55 | 42 | 97 | 48 | 35 | 83 | 52 | 52 | 104 | 24 | 19 | 43 | 124 | 120 | 244 | 53 | 39 | 92 | 356 | 307 | 663 |
| Bagley town | 37 | 24 | 61 | 18 | 19 | 37 | 22 | 24 | 46 | 12 | 15 | 27 | 86 | 82 | 168 | 64 | 63 | 127 | 239 | 227 | 466 |
| Grant township | 53 | 44 | 97 | 40 | 31 | 71 | 62 | 51 | 113 | 17 | 23 | 40 | 139 | 113 | 252 | 55 | 31 | 83 | 356 | 293 | 650 |
| Highland Tp., exc. of Bayard | 42 | 54 | 96 | 41 | 44 | 85 | 66 | 59 | 125 | 16 | 15 | 31 | 118 | 104 | 222 | 55 | 39 | 94 | 338 | 315 | 653 |
| Bayard town | 31 | 33 | 64 | 24 | 35 | 59 | 54 | 37 | 91 | 13 | 16 | 29 | 122 | 116 | 238 | 114 | 111 | 225 | 358 | 348 | 706 |
| Jackson township | 43 | 54 | 97 | 67 | 41 | 108 | 51 | 45 | 96 | 25 | 12 | 37 | 120 | 114 | 234 | 79 | 62 | 141 | 385 | 328 | 713 |
| Orange township | 45 | 36 | 81 | 23 | 32 | 55 | 62 | 39 | 101 | 17 | 18 | 35 | 126 | 100 | 226 | 40 | 30 | 70 | 313 | 255 | 568 |
| Penn township | 23 | 16 | 39 | 24 | 15 | 39 | 44 | 28 | 72 | 9 | 9 | 18 | 63 | 59 | 122 | 40 | 34 | 74 | 203 | 161 | 364 |
| Richland township, exc. of Jamaica and Yale | 48 | 40 | 88 | 47 | 40 | 87 | 63 | 55 | 118 | 18 | 27 | 45 | 152 | 129 | 281 | 71 | 46 | 117 | 399 | 337 | 736 |
| Jamaica town | 15 | 25 | 40 | 12 | 15 | 27 | 36 | 19 | 55 | 5 | 9 | 14 | 71 | 80 | 151 | 60 | 56 | 116 | 199 | 204 | 403 |
| Seeley township | 36 | 30 | 66 | 36 | 42 | 78 | 47 | 61 | 108 | 17 | 13 | 30 | 112 | 100 | 212 | 67 | 58 | 125 | 315 | 304 | 619 |
| Stuart township, exc. of Stuart | 10 | 6 | 16 | 12 | 11 | 23 | 28 | 15 | 43 | 7 | 6 | 13 | 37 | 36 | 73 | 32 | 23 | 55 | 126 | 97 | 223 |
| Stuart city, part of (see Adair County) | *51* | *58* | *109* | *60* | *62* | *122* | *68* | *74* | *142* | *17* | *36* | *53* | *202* | *251* | *453* | *220* | *232* | *452* | *618* | *713* | *1,331* |
| Ward 1 | 25 | 28 | 53 | 25 | 33 | 58 | 29 | 35 | 64 | 8 | 17 | 25 | 114 | 133 | 247 | 106 | 116 | 222 | 307 | 362 | 669 |
| Ward 2 | 26 | 30 | 56 | 35 | 29 | 64 | 39 | 39 | 78 | 9 | 19 | 28 | 88 | 118 | 206 | 114 | 116 | 230 | 311 | 351 | 662 |
| Total Stuart city in Adair and Guthrie Counties | *79* | *74* | *153* | *86* | *94* | *180* | *104* | *118* | *222* | *24* | *50* | *74* | *265* | *341* | *606* | *300* | *314* | *614* | *858* | *991* | *1,849* |
| Thompson township, exc. of Casey | 55 | 45 | 100 | 42 | 41 | 83 | 73 | 69 | 142 | 22 | 20 | 42 | 114 | 108 | 222 | 65 | 43 | 108 | 371 | 326 | 697 |
| Casey town, part of (see Adair County) | 28 | 30 | 58 | 23 | 30 | 53 | 50 | 51 | 101 | 19 | 28 | 47 | 111 | 113 | 224 | 109 | 101 | 210 | 340 | 353 | 693 |
| Total Casey town in Guthrie and Adair Counties | *34* | *35* | *69* | *29* | *36* | *65* | *57* | *66* | *123* | *20* | *30* | *50* | *124* | *128* | *252* | *125* | *117* | *242* | *389* | *412* | *801* |
| Union township | 37 | 27 | 64 | 36 | 29 | 65 | 50 | 41 | 91 | 17 | 16 | 33 | 91 | 77 | 168 | 38 | 32 | 70 | 269 | 222 | 491 |
| Valley Tp., exc. of Guthrie Center | 27 | 25 | 52 | 31 | 26 | 57 | 48 | 62 | 110 | 22 | 25 | 47 | 108 | 111 | 219 | 78 | 45 | 123 | 314 | 294 | 608 |
| Guthrie Center town | 63 | 94 | 157 | 67 | 77 | 144 | 103 | 97 | 200 | 43 | 34 | 77 | 291 | 320 | 611 | 255 | 234 | 489 | 822 | 856 | 1,678 |
| Victory township | 50 | 47 | 97 | 51 | 44 | 95 | 68 | 64 | 132 | 25 | 22 | 47 | 138 | 125 | 263 | 97 | 69 | 166 | 429 | 371 | 800 |
| Total | 1,036 | 1,018 | 2,054 | 1,011 | 954 | 1,965 | 1,466 | 1,411 | 2,877 | 494 | 511 | 1,005 | 3,192 | 3,149 | 6,341 | 2,246 | 1,928 | 4,174 | 9,445 | 8,971 | 18,416 |

## HAMILTON COUNTY.

**Persons Native Born of Native Parents, Classified by Age.**

| Table No. 1 — Townships, Towns, Cities and City Wards | Under 5 Years of Age | | | 5 and Under 10 Years | | | 10 and Under 18 Years | | | 18 and Under 21 Years | | | 21 and Under 45 Years | | | 45 Years and Over | | | Total all Ages | | |
|---|---|---|---|---|---|---|---|---|---|---|---|---|---|---|---|---|---|---|---|---|---|
| | Male. | Female. | Total. | Male. | Female. | Total. | Male. | Female. | Total. | Male. | Female. | Total. | Male. | Female. | Total. | Male. | Female. | Total. | Male. | Female. | Total. |
| Blairsburg Tp., exc. of Blairsburg | 47 | 29 | 76 | 31 | 26 | 57 | 30 | 29 | 59 | 11 | 11 | 22 | 68 | 62 | 130 | 28 | 18 | 46 | 215 | 175 | 390 |
| Blairsburg town | 11 | 21 | 32 | 17 | 17 | 34 | 20 | 13 | 33 | 4 | 10 | 14 | 43 | 27 | 70 | 23 | 24 | 47 | 118 | 112 | 230 |
| Webster City (Boone township) | *262* | *215* | *477* | *213* | *209* | *422* | *296* | *321* | *617* | *111* | *150* | *261* | *747* | *743* | *1,490* | *491* | *514* | *1,005* | *2,120* | *2,152* | *4,272* |
| Ward 1 | 35 | 28 | 63 | 40 | 23 | 63 | 49 | 37 | 86 | 23 | 23 | 46 | 178 | 139 | 317 | 87 | 85 | 172 | 412 | 335 | 747 |
| Ward 2 | 35 | 39 | 74 | 34 | 45 | 79 | 68 | 72 | 140 | 26 | 29 | 55 | 145 | 153 | 298 | 110 | 126 | 236 | 418 | 464 | 882 |
| Ward 3 | 59 | 54 | 113 | 54 | 48 | 102 | 72 | 92 | 164 | 18 | 41 | 59 | 144 | 198 | 342 | 107 | 133 | 240 | 454 | 566 | 1,020 |
| Ward 4 | 93 | 72 | 165 | 57 | 59 | 116 | 66 | 82 | 148 | 36 | 38 | 74 | 225 | 205 | 430 | 140 | 137 | 277 | 617 | 593 | 1,210 |
| Ward 5 | 40 | 22 | 62 | 28 | 34 | 62 | 41 | 38 | 79 | 8 | 19 | 27 | 55 | 48 | 103 | 47 | 33 | 80 | 219 | 194 | 413 |
| Cass township | 33 | 44 | 77 | 37 | 40 | 77 | 47 | 45 | 92 | 17 | 14 | 31 | 77 | 68 | 145 | 51 | 30 | 81 | 262 | 241 | 503 |
| Clear Lake Tp., exc. of Stanhope | 40 | 29 | 69 | 22 | 22 | 44 | 26 | 15 | 41 | ---- | 7 | 7 | 17 | 14 | 31 | 4 | 6 | 10 | 109 | 93 | 202 |
| Stanhope town | 11 | 12 | 23 | 9 | 12 | 21 | 14 | 11 | 25 | 4 | 2 | 6 | 27 | 24 | 51 | 15 | 15 | 30 | 80 | 76 | 156 |
| Ellsworth township | 30 | 40 | 70 | 41 | 26 | 67 | 28 | 29 | 57 | 8 | 7 | 15 | 31 | 24 | 55 | 6 | 8 | 14 | 144 | 134 | 278 |
| Freedom township | 24 | 18 | 42 | 28 | 23 | 51 | 35 | 36 | 71 | 9 | 14 | 23 | 60 | 58 | 118 | 33 | 20 | 53 | 189 | 169 | 358 |
| Fremont township | 27 | 19 | 46 | 32 | 26 | 58 | 34 | 29 | 63 | 9 | 6 | 15 | 58 | 40 | 98 | 17 | 18 | 35 | 177 | 138 | 315 |
| Hamilton township | 30 | 15 | 45 | 25 | 27 | 52 | 32 | 28 | 60 | 13 | 9 | 22 | 52 | 56 | 108 | 27 | 14 | 41 | 179 | 149 | 328 |
| Independence Tp., exc. of Kamrar | 29 | 23 | 52 | 22 | 24 | 46 | 30 | 28 | 58 | 9 | 8 | 17 | 43 | 48 | 91 | 18 | 11 | 29 | 151 | 142 | 293 |
| Kamrar town | 7 | 8 | 15 | 9 | 6 | 15 | 11 | 6 | 17 | 2 | 1 | 3 | 14 | 15 | 29 | 16 | 13 | 29 | 59 | 49 | 108 |
| Liberty township | 27 | 34 | 61 | 33 | 36 | 69 | 33 | 41 | 74 | 13 | 10 | 23 | 29 | 31 | 60 | 12 | 9 | 21 | 147 | 161 | 308 |
| Lincoln township, exc. of Ellsworth | 37 | 25 | 62 | 18 | 32 | 50 | 27 | 29 | 56 | 6 | 3 | 9 | 23 | 23 | 46 | 8 | 4 | 12 | 119 | 116 | 235 |
| Ellsworth town | 20 | 12 | 32 | 9 | 8 | 17 | 15 | 12 | 27 | 7 | 6 | 13 | 31 | 30 | 61 | 16 | 9 | 25 | 98 | 77 | 175 |
| Lyon township, exc. of Ellsworth and Jewell | 33 | 22 | 55 | 13 | 21 | 34 | 33 | 33 | 66 | 11 | 9 | 20 | 35 | 32 | 67 | 17 | 13 | 30 | 142 | 130 | 272 |
| Jewell town | 29 | 30 | 59 | 20 | 32 | 52 | 35 | 37 | 72 | 15 | 9 | 24 | 56 | 73 | 129 | 28 | 33 | 61 | 183 | 214 | 397 |
| Marion township, exc. of Stratford | 26 | 28 | 54 | 24 | 16 | 40 | 22 | 25 | 47 | 3 | 5 | 8 | 24 | 21 | 45 | 11 | 8 | 19 | 110 | 103 | 213 |
| Stratford town | 19 | 12 | 31 | 17 | 9 | 26 | 16 | 19 | 35 | 8 | 9 | 17 | 25 | 31 | 56 | 20 | 15 | 35 | 105 | 95 | 200 |
| Rose Grove township | 36 | 30 | 66 | 28 | 30 | 58 | 37 | 30 | 67 | 17 | 6 | 23 | 38 | 23 | 61 | 13 | 13 | 26 | 169 | 132 | 301 |
| Scott township | 46 | 37 | 83 | 25 | 21 | 46 | 22 | 26 | 48 | 4 | 4 | 8 | 15 | 12 | 27 | 1 | ---- | 1 | 113 | 100 | 213 |
| Webster township | 44 | 37 | 81 | 26 | 46 | 72 | 68 | 47 | 115 | 24 | 19 | 43 | 106 | 89 | 195 | 64 | 39 | 103 | 332 | 277 | 609 |
| Williams Tp., exc. of Williams | 29 | 30 | 59 | 29 | 19 | 48 | 37 | 34 | 71 | 15 | 12 | 27 | 50 | 40 | 90 | 15 | 10 | 25 | 175 | 145 | 320 |
| Williams town | 19 | 18 | 37 | 8 | 15 | 23 | 22 | 24 | 46 | 8 | 13 | 21 | 50 | 51 | 101 | 31 | 25 | 56 | 138 | 146 | 284 |
| Total | 916 | 788 | 1,704 | 736 | 743 | 1,479 | 970 | 947 | 1,917 | 328 | 344 | 672 | 1,719 | 1,635 | 3,354 | 965 | 869 | 1,834 | 5,634 | 5,326 | 10,960 |

**Persons Native Born of Foreign or Mixed Parentage, Classified by Age.**

| | | | | | | | | | | | | | | | | | | | | | |
|---|---|---|---|---|---|---|---|---|---|---|---|---|---|---|---|---|---|---|---|---|---|
| Blairsburg Tp., exc. of Blairsburg | 6 | 4 | 10 | 9 | 4 | 13 | 3 | 2 | 5 | 3 | 1 | 4 | 25 | 19 | 44 | 8 | 4 | 12 | 54 | 34 | 88 |
| Blairsburg town | 1 | 1 | 2 | ---- | 3 | 3 | 3 | 2 | 5 | 2 | ---- | 2 | 12 | 12 | 24 | 6 | 9 | 15 | 24 | 27 | 51 |
| Webster City (Boone township) | *28* | *34* | *62* | *40* | *27* | *67* | *62* | *71* | *133* | *22* | *31* | *53* | *217* | *271* | *488* | *139* | *129* | *268* | *508* | *563* | *1,071* |
| Ward 1 | 5 | 7 | 12 | 3 | 3 | 6 | 7 | 12 | 19 | 1 | 3 | 4 | 45 | 37 | 82 | 25 | 25 | 50 | 86 | 87 | 173 |
| Ward 2 | 7 | 5 | 12 | 8 | 6 | 14 | 4 | 10 | 14 | 1 | 6 | 7 | 31 | 32 | 63 | 32 | 31 | 63 | 83 | 90 | 173 |
| Ward 3 | 5 | 9 | 14 | 11 | 5 | 16 | 20 | 16 | 36 | 5 | 5 | 10 | 61 | 83 | 144 | 42 | 36 | 78 | 144 | 154 | 298 |
| Ward 4 | 11 | 13 | 24 | 14 | 12 | 26 | 26 | 25 | 51 | 10 | 16 | 26 | 63 | 101 | 164 | 30 | 27 | 57 | 154 | 194 | 348 |
| Ward 5 | ---- | ---- | ---- | 4 | 1 | 5 | 5 | 8 | 13 | 5 | 1 | 6 | 17 | 18 | 35 | 10 | 10 | 20 | 41 | 38 | 79 |
| Cass township | 1 | 8 | 9 | 3 | 4 | 7 | 10 | 11 | 21 | 6 | 3 | 9 | 25 | 28 | 53 | 10 | 12 | 22 | 55 | 66 | 121 |
| Clear Lake Tp., exc. of Stanhope | 8 | 10 | 18 | 13 | 18 | 31 | 44 | 42 | 86 | 16 | 17 | 33 | 128 | 88 | 216 | 9 | 12 | 21 | 218 | 187 | 405 |
| Stanhope town | 1 | 2 | 3 | 3 | 5 | 8 | 11 | 7 | 18 | 6 | 3 | 9 | 34 | 32 | 66 | 10 | 9 | 19 | 65 | 58 | 123 |
| Ellsworth township | 13 | 16 | 29 | 18 | 21 | 39 | 40 | 43 | 83 | 17 | 25 | 42 | 119 | 88 | 207 | 17 | 22 | 39 | 224 | 215 | 439 |
| Freedom township | 2 | 9 | 11 | 6 | 9 | 15 | 14 | 12 | 26 | 5 | 3 | 8 | 20 | 30 | 50 | 6 | 8 | 14 | 53 | 71 | 124 |
| Fremont township | 9 | 8 | 17 | 12 | 13 | 25 | 27 | 24 | 51 | 11 | 8 | 19 | 42 | 33 | 75 | 18 | 7 | 25 | 119 | 93 | 212 |
| Hamilton township | 16 | 11 | 27 | 17 | 19 | 36 | 38 | 26 | 64 | 18 | 9 | 27 | 44 | 49 | 93 | 9 | 6 | 15 | 142 | 120 | 262 |
| Independence Tp., exc. of Kamrar | 6 | 14 | 20 | 6 | 9 | 15 | 21 | 27 | 48 | 5 | 8 | 13 | 42 | 35 | 77 | 10 | 3 | 13 | 90 | 96 | 186 |
| Kamrar town | 7 | 7 | 14 | 12 | 7 | 19 | 7 | 12 | 19 | 2 | 7 | 9 | 13 | 15 | 28 | 3 | 4 | 7 | 44 | 52 | 96 |
| Liberty township | 20 | 19 | 39 | 22 | 23 | 45 | 33 | 34 | 67 | 13 | 12 | 25 | 74 | 64 | 138 | 6 | 5 | 11 | 168 | 157 | 325 |
| Lincoln township, exc. of Ellsworth | 19 | 15 | 34 | 22 | 15 | 37 | 34 | 47 | 81 | 20 | 12 | 32 | 95 | 66 | 161 | 13 | 17 | 30 | 203 | 172 | 375 |
| Ellsworth town | 8 | 11 | 19 | 7 | 15 | 22 | 26 | 22 | 48 | 6 | 7 | 13 | 54 | 56 | 110 | 12 | 18 | 30 | 113 | 129 | 242 |
| Lyon township, exc. of Ellsworth and Jewell | 7 | 16 | 23 | 10 | 12 | 22 | 23 | 25 | 48 | 15 | 12 | 27 | 73 | 52 | 125 | 7 | 6 | 13 | 135 | 123 | 258 |
| Jewell town | 15 | 14 | 29 | 16 | 20 | 36 | 45 | 36 | 81 | 17 | 14 | 31 | 90 | 87 | 177 | 33 | 23 | 56 | 216 | 194 | 410 |
| Marion township, exc. of Stratford | 13 | 9 | 22 | 12 | 10 | 22 | 28 | 24 | 52 | 16 | 12 | 28 | 70 | 79 | 149 | 63 | 16 | 79 | 202 | 150 | 352 |
| Stratford town | 4 | 7 | 11 | 8 | 12 | 20 | 15 | 18 | 33 | 7 | 8 | 15 | 50 | 60 | 110 | 22 | 23 | 45 | 106 | 128 | 234 |
| Rose Grove township | 18 | 19 | 37 | 21 | 23 | 44 | 32 | 17 | 49 | 16 | 8 | 24 | 52 | 45 | 97 | 15 | 8 | 23 | 154 | 120 | 274 |
| Scott township | 22 | 32 | 54 | 34 | 33 | 67 | 67 | 53 | 120 | 31 | 18 | 49 | 106 | 110 | 216 | 17 | 20 | 37 | 277 | 266 | 543 |
| Webster township | 11 | 8 | 19 | 11 | 12 | 23 | 14 | 8 | 22 | 3 | 3 | 6 | 27 | 22 | 49 | 12 | 3 | 15 | 78 | 56 | 134 |
| Williams Tp., exc. of Williams | 8 | 10 | 18 | 5 | 12 | 17 | 13 | 17 | 30 | 6 | 5 | 11 | 49 | 41 | 90 | 14 | 11 | 25 | 95 | 96 | 191 |
| Williams town | 7 | 9 | 16 | 7 | 11 | 18 | 11 | 17 | 28 | 2 | 3 | 5 | 39 | 39 | 78 | 18 | 29 | 47 | 84 | 108 | 192 |
| Total | 250 | 293 | 543 | 314 | 337 | 651 | 621 | 597 | 1,218 | 265 | 229 | 494 | 1,500 | 1,421 | 2,921 | 477 | 404 | 881 | 3,427 | 3,281 | 6,708 |

**Persons Foreign Born, Classified by Age.**

| Townships, Towns, Cities and City Wards | Under 5 Years of Age | | | 5 and Under 10 Years | | | 10 and Under 18 Years | | | 18 and Under 21 Years | | | 21 and Under 45 Years | | | | | 45 Years and Over | | | | | Total all Ages | | |
|---|---|---|---|---|---|---|---|---|---|---|---|---|---|---|---|---|---|---|---|---|---|---|---|---|---|
| | | | | | | | | | | | | | Male | | | | | Male | | | | | | | |
| | Male. | Female. | Total. | Male. | Female. | Total. | Male. | Female. | Total. | Male. | Female. | Total. | Nat. | Un-Nat. | Tot. | Female. | Total. | Nat. | Un-Nat. | Tot. | Female. | Total. | Male. | Female. | Total. |
| Blairsburg township, exc. of Blairsburg | --- | --- | --- | --- | --- | --- | --- | --- | --- | 1 | --- | 1 | 5 | 4 | 9 | 6 | 15 | 4 | ---- | 4 | 2 | 6 | 14 | 8 | 22 |
| Blairsburg town | --- | --- | --- | --- | --- | --- | --- | --- | --- | --- | --- | --- | 1 | 4 | 5 | 3 | 8 | 5 | ---- | 5 | 4 | 9 | 10 | 7 | 17 |
| Webster City (Boone township) | --- | --- | --- | --- | *1* | *1* | *3* | *6* | *9* | *6* | *4* | *10* | *50* | *72* | *122* | *79* | *201* | *137* | *7* | *141* | *129* | *270* | *272* | *219* | *491* |
| Ward 1 | --- | --- | --- | --- | --- | --- | 2 | 3 | 5 | 1 | --- | 1 | 18 | 29 | 47 | 21 | 68 | 18 | 2 | 20 | 17 | 37 | 70 | 41 | 111 |

HAMILTON COUNTY—CONTINUED.

| Table No. 1 — Townships, Towns, Cities and City Wards | Under 5 Years of Age | | | 5 and Under 10 Years | | | 10 and Under 18 Years | | | 18 and Under 21 Years | | | 21 and Under 45 Years | | | | | 45 Years and Over | | | | | Total all Ages | | |
|---|---|---|---|---|---|---|---|---|---|---|---|---|---|---|---|---|---|---|---|---|---|---|---|---|---|
| | | | | | | | | | | | | | Male | | | | | Male | | | | | | | |
| | Male. | Female. | Total. | Male. | Female. | Total. | Male. | Female. | Total. | Male. | Female. | Total. | Nat. | Un-Nat. | Tot. | Female. | Total. | Nat. | Un-Nat. | Tot. | Female. | Total. | Male | Female. | Total. |
| Ward 2 | --- | --- | --- | --- | --- | --- | --- | 1 | 1 | 1 | 2 | 3 | 7 | 1 | 8 | 17 | 25 | 30 | ----- | 30 | 24 | 54 | 39 | 44 | 83 |
| Ward 3 | --- | --- | --- | --- | --- | --- | 1 | 2 | 3 | 1 | 1 | 2 | 12 | 1 | 13 | 13 | 26 | 29 | ----- | 29 | 33 | 62 | 44 | 49 | 93 |
| Ward 4 | --- | --- | --- | --- | 1 | 1 | --- | --- | --- | 3 | 1 | 4 | 12 | 41 | 53 | 26 | 79 | 48 | 5 | 53 | 46 | 99 | 109 | 74 | 183 |
| Ward 5 | --- | --- | --- | --- | --- | --- | --- | --- | --- | --- | --- | --- | 1 | ----- | 1 | 2 | 3 | 9 | ----- | 9 | 9 | 18 | 10 | 11 | 21 |
| Cass township | --- | --- | --- | --- | --- | --- | --- | --- | --- | --- | --- | --- | 7 | 1 | 8 | 6 | 14 | 17 | 1 | 18 | 9 | 27 | 26 | 15 | 41 |
| Clear Lake township, exc. of Stanhope | --- | 2 | 2 | --- | --- | --- | --- | 4 | 4 | 3 | 2 | 5 | 10 | 22 | 32 | 12 | 44 | 48 | 4 | 52 | 45 | 97 | 87 | 65 | 152 |
| Stanhope town | --- | --- | --- | --- | --- | --- | --- | --- | --- | 1 | --- | 1 | 3 | 3 | 6 | 11 | 17 | 29 | 3 | 32 | 28 | 60 | 39 | 39 | 78 |
| Ellsworth township | 1 | 1 | 2 | 2 | 1 | 3 | 1 | --- | 1 | 5 | 1 | 6 | 15 | 34 | 49 | 19 | 68 | 61 | 13 | 74 | 61 | 135 | 132 | 83 | 215 |
| Freedom township | --- | --- | --- | --- | --- | --- | --- | --- | --- | --- | 1 | 1 | 7 | 3 | 10 | 6 | 16 | 14 | ----- | 14 | 6 | 20 | 24 | 13 | 37 |
| Fremont township | --- | 1 | 1 | --- | --- | --- | --- | --- | --- | 1 | 2 | 3 | 7 | 3 | 10 | 14 | 24 | 23 | 3 | 26 | 13 | 39 | 37 | 30 | 67 |
| Hamilton township | 1 | --- | 1 | --- | --- | --- | 1 | 1 | 2 | --- | 1 | 1 | 12 | 7 | 19 | 13 | 32 | 21 | 1 | 22 | 18 | 40 | 43 | 33 | 76 |
| Independence township, exc. of Kamrar | --- | --- | --- | --- | --- | --- | 1 | 1 | 2 | --- | 1 | 1 | 8 | 4 | 12 | 6 | 18 | 25 | 1 | 26 | 17 | 43 | 39 | 25 | 64 |
| Kamrar town | --- | --- | --- | --- | 1 | 1 | --- | 2 | 2 | 2 | --- | 2 | 9 | 4 | 13 | 7 | 20 | 18 | 2 | 20 | 19 | 39 | 35 | 29 | 64 |
| Liberty township | 1 | --- | 1 | --- | --- | --- | 3 | 3 | 6 | 2 | 3 | 5 | 18 | 7 | 25 | 23 | 48 | 27 | 5 | 32 | 31 | 63 | 63 | 60 | 123 |
| Lincoln township, exc. of Ellsworth | --- | --- | --- | --- | --- | --- | 1 | 1 | 2 | 5 | 1 | 6 | 11 | 20 | 31 | 22 | 53 | 52 | 1 | 53 | 40 | 93 | 90 | 64 | 154 |
| Ellsworth town | --- | --- | --- | --- | --- | --- | --- | 1 | 1 | 1 | 1 | 2 | 13 | 4 | 17 | 10 | 27 | 41 | ----- | 41 | 42 | 83 | 59 | 54 | 113 |
| Lyon Tp., exc. of Ellsworth and Jewell | --- | --- | --- | 2 | 1 | 3 | 3 | --- | 3 | 2 | --- | 2 | 10 | 17 | 27 | 14 | 41 | 22 | 5 | 27 | 22 | 49 | 61 | 37 | 98 |
| Jewell town | --- | 1 | 1 | 1 | 1 | 2 | 3 | 2 | 5 | 5 | --- | 5 | 19 | 21 | 40 | 28 | 68 | 86 | 10 | 96 | 90 | 186 | 145 | 122 | 267 |
| Marion township, exc. of Stratford | --- | --- | --- | --- | --- | --- | --- | --- | --- | 2 | 1 | 3 | 9 | 14 | 23 | 17 | 40 | 59 | 4 | 63 | 51 | 114 | 88 | 69 | 157 |
| Stratford town | --- | --- | --- | --- | --- | --- | 2 | --- | 2 | --- | 1 | 1 | 17 | 6 | 23 | 17 | 40 | 54 | 6 | 60 | 64 | 124 | 85 | 82 | 167 |
| Rose Grove township | --- | --- | --- | --- | --- | --- | --- | 1 | 1 | 3 | 1 | 4 | 8 | 11 | 19 | 19 | 38 | 18 | 5 | 23 | 12 | 35 | 45 | 33 | 78 |
| Scott township | --- | --- | --- | 3 | --- | 3 | 4 | 2 | 6 | 1 | 1 | 2 | 20 | 34 | 54 | 19 | 73 | 60 | 4 | 64 | 38 | 102 | 126 | 60 | 186 |
| Webster township | --- | --- | --- | --- | --- | --- | --- | 1 | 1 | 2 | --- | 2 | 7 | 3 | 10 | 15 | 25 | 14 | 2 | 16 | 8 | 24 | 28 | 24 | 52 |
| Williams township, exc. of Williams | --- | --- | --- | 1 | --- | 1 | 2 | 1 | 3 | 1 | --- | 1 | 6 | 12 | 18 | 8 | 26 | 13 | 2 | 15 | 7 | 22 | 37 | 16 | 53 |
| Williams town | --- | 1 | 1 | --- | 2 | 2 | --- | --- | --- | 2 | --- | 2 | 10 | 10 | 20 | 10 | 30 | 21 | ----- | 21 | 18 | 39 | 43 | 31 | 74 |
| Total | 3 | 6 | 9 | 9 | 7 | 16 | 24 | 26 | 50 | 45 | 21 | 66 | 282 | 320 | 602 | 384 | 986 | 866 | 79 | 945 | 774 | 1,719 | 1,628 | 1,218 | 2,846 |

**Total Persons of All Nativities, Classified by Age.**

| Townships, Towns, Cities and City Wards | Under 5 Years of Age | | | 5 and Under 10 Years | | | 10 and Under 18 Years | | | 18 and Under 21 Years | | | 21 and Under 45 Years | | | 45 Years and Over | | | Total all Ages | | |
|---|---|---|---|---|---|---|---|---|---|---|---|---|---|---|---|---|---|---|---|---|---|
| | Male. | Female. | Total. | Male. | Female. | Total. | Male. | Female. | Total. | Male. | Female. | Total. | Male. | Female. | Total. | Male. | Female. | Total. | Male. | Female. | Total. |
| Blairsburg Tp., exc. of Blairsburg | 53 | 33 | 86 | 40 | 30 | 70 | 33 | 31 | 64 | 15 | 12 | 27 | 102 | 87 | 189 | 40 | 24 | 64 | 283 | 217 | 500 |
| Blairsburg town | 12 | 22 | 34 | 17 | 20 | 37 | 23 | 15 | 38 | 6 | 10 | 16 | 60 | 42 | 102 | 34 | 37 | 71 | 152 | 146 | 298 |
| Webster City (Boone township) | *290* | *249* | *539* | *253* | *237* | *490* | *361* | *398* | *759* | *139* | *185* | *324* | *1,086* | *1,093* | *2,179* | *771* | *772* | *1,543* | *2,900* | *2,934* | *5,834* |
| Ward 1 | 40 | 35 | 75 | 43 | 26 | 69 | 58 | 52 | 110 | 25 | 26 | 51 | 270 | 197 | 467 | 132 | 127 | 259 | 568 | 463 | 1,031 |
| Ward 2 | 42 | 44 | 86 | 42 | 51 | 93 | 72 | 83 | 155 | 28 | 37 | 65 | 184 | 202 | 386 | 172 | 181 | 353 | 540 | 598 | 1,138 |
| Ward 3 | 64 | 63 | 127 | 65 | 53 | 118 | 93 | 110 | 203 | 24 | 47 | 71 | 218 | 294 | 512 | 178 | 202 | 380 | 642 | 769 | 1,411 |
| Ward 4 | 104 | 85 | 189 | 71 | 72 | 143 | 92 | 107 | 199 | 49 | 55 | 104 | 341 | 332 | 673 | 223 | 210 | 433 | 880 | 861 | 1,741 |
| Ward 5 | 40 | 22 | 62 | 32 | 35 | 67 | 46 | 46 | 92 | 13 | 20 | 33 | 73 | 68 | 141 | 60 | 52 | 118 | 270 | 243 | 513 |
| Cass township | 34 | 52 | 86 | 40 | 44 | 84 | 57 | 56 | 113 | 23 | 17 | 40 | 110 | 102 | 212 | 79 | 51 | 130 | 343 | 322 | 665 |
| Clear Lake Tp., exc. of Stanhope | 48 | 41 | 89 | 35 | 40 | 75 | 70 | 61 | 131 | 19 | 26 | 45 | 177 | 114 | 291 | 65 | 63 | 128 | 414 | 345 | 759 |
| Stanhope town | 12 | 14 | 26 | 12 | 17 | 29 | 25 | 18 | 43 | 11 | 5 | 16 | 67 | 67 | 134 | 57 | 52 | 109 | 184 | 173 | 357 |
| Ellsworth township | 44 | 57 | 101 | 61 | 48 | 109 | 69 | 72 | 141 | 30 | 33 | 63 | 199 | 131 | 330 | 97 | 91 | 188 | 500 | 432 | 932 |
| Freedom township | 26 | 27 | 53 | 34 | 32 | 66 | 49 | 48 | 97 | 14 | 18 | 32 | 90 | 94 | 184 | 53 | 34 | 87 | 266 | 253 | 519 |
| Fremont township | 36 | 28 | 64 | 44 | 39 | 83 | 61 | 53 | 114 | 21 | 16 | 37 | 110 | 87 | 197 | 61 | 38 | 99 | 333 | 261 | 594 |
| Hamilton township | 47 | 26 | 73 | 42 | 46 | 88 | 71 | 55 | 126 | 31 | 19 | 50 | 115 | 118 | 233 | 58 | 38 | 96 | 364 | 302 | 666 |
| Independence Tp., exc. of Kamrar | 35 | 37 | 72 | 28 | 33 | 61 | 52 | 56 | 108 | 14 | 17 | 31 | 97 | 89 | 186 | 54 | 31 | 85 | 280 | 263 | 543 |
| Kamrar town | 14 | 15 | 29 | 21 | 14 | 35 | 18 | 20 | 38 | 6 | 8 | 14 | 40 | 37 | 77 | 39 | 36 | 75 | 138 | 130 | 268 |
| Liberty township | 48 | 53 | 101 | 55 | 59 | 114 | 69 | 78 | 147 | 28 | 25 | 53 | 128 | 118 | 246 | 50 | 45 | 95 | 378 | 378 | 756 |
| Lincoln Tp., exc. of Ellsworth | 56 | 40 | 96 | 40 | 47 | 87 | 62 | 77 | 139 | 31 | 16 | 47 | 149 | 111 | 260 | 74 | 61 | 135 | 412 | 352 | 764 |
| Ellsworth town | 28 | 23 | 51 | 16 | 23 | 39 | 41 | 35 | 76 | 14 | 14 | 28 | 102 | 96 | 198 | 69 | 69 | 138 | 270 | 260 | 530 |
| Lyon township, exc. of Ellsworth and Jewell | 40 | 38 | 78 | 25 | 34 | 59 | 59 | 58 | 117 | 28 | 21 | 49 | 135 | 98 | 233 | 51 | 41 | 92 | 338 | 290 | 628 |
| Jewell town | 44 | 45 | 89 | 37 | 53 | 90 | 83 | 75 | 158 | 37 | 23 | 60 | 186 | 188 | 374 | 157 | 146 | 303 | 544 | 530 | 1,074 |
| Marion Tp., exc. of Stratford | 39 | 37 | 76 | 36 | 26 | 62 | 50 | 49 | 99 | 21 | 18 | 39 | 117 | 117 | 234 | 137 | 75 | 212 | 400 | 322 | 722 |
| Stratford town | 23 | 19 | 42 | 25 | 21 | 46 | 33 | 37 | 70 | 15 | 18 | 33 | 98 | 108 | 206 | 102 | 102 | 204 | 296 | 305 | 601 |
| Rose Grove township | 54 | 49 | 103 | 49 | 53 | 102 | 69 | 48 | 117 | 36 | 15 | 51 | 109 | 87 | 196 | 51 | 33 | 84 | 368 | 285 | 653 |
| Scott township | 68 | 69 | 137 | 62 | 54 | 116 | 93 | 81 | 174 | 36 | 23 | 59 | 175 | 141 | 316 | 82 | 58 | 140 | 516 | 426 | 942 |
| Webster township | 55 | 45 | 100 | 37 | 58 | 95 | 82 | 56 | 138 | 29 | 22 | 51 | 143 | 126 | 269 | 92 | 50 | 142 | 438 | 357 | 795 |
| Williams Tp., exc. of Williams | 37 | 40 | 77 | 35 | 31 | 66 | 52 | 52 | 104 | 22 | 17 | 39 | 117 | 89 | 206 | 44 | 28 | 72 | 307 | 257 | 564 |
| Williams town | 26 | 28 | 54 | 15 | 28 | 43 | 33 | 41 | 74 | 12 | 16 | 28 | 109 | 100 | 209 | 70 | 72 | 142 | 265 | 285 | 550 |
| Total | 1,169 | 1,087 | 2,256 | 1,059 | 1,087 | 2,146 | 1,615 | 1,570 | 3,185 | 638 | 594 | 1,232 | 3,821 | 3,440 | 7,261 | 2,387 | 2,047 | 4,434 | 10,689 | 9,825 | 20,514 |

## HANCOCK COUNTY.

### Persons Native Born of Native Parents, Classified by Age.

| Table No. 1 — Townships, Towns, Cities and City Wards | Under 5 Years of Age | | | 5 and Under 10 Years | | | 10 and Under 18 Years | | | 18 and Under 21 Years | | | 21 and Under 45 Years | | | 45 Years and Over | | | Total all Ages | | |
|---|---|---|---|---|---|---|---|---|---|---|---|---|---|---|---|---|---|---|---|---|---|
| | Male. | Female. | Total. | Male. | Female. | Total. | Male. | Female. | Total. | Male. | Female. | Total. | Male. | Female. | Total. | Male. | Female. | Total. | Male. | Female. | Total. |
| Amsterdam Tp., exc. of Kanawha | 21 | 11 | 32 | 15 | 23 | 38 | 26 | 22 | 48 | 6 | 5 | 11 | 29 | 19 | 48 | 4 | 5 | 9 | 101 | 85 | 186 |
| Kanawha town | 21 | 23 | 44 | 15 | 12 | 27 | 10 | 18 | 28 | 6 | 4 | 10 | 41 | 28 | 69 | 16 | 18 | 34 | 109 | 103 | 212 |
| Avery township, exc. of Goodell | 27 | 31 | 58 | 26 | 29 | 55 | 30 | 23 | 53 | 4 | 6 | 10 | 25 | 36 | 61 | 10 | 6 | 16 | 122 | 131 | 253 |
| Goodell town | 9 | 6 | 15 | 9 | 2 | 11 | 8 | 7 | 15 | 1 | 1 | 2 | 19 | 23 | 42 | 20 | 16 | 36 | 66 | 55 | 121 |
| Bingham township, exc. of Woden | 19 | 11 | 30 | 12 | 18 | 30 | 28 | 27 | 55 | 8 | 7 | 15 | 24 | 34 | 58 | 9 | 3 | 12 | 100 | 100 | 200 |
| Woden town | ----- | 7 | 7 | 2 | 7 | 9 | 9 | 10 | 19 | 3 | 2 | 5 | 6 | 10 | 16 | 3 | 3 | 6 | 23 | 39 | 62 |
| Boone township, exc. of Corwith | 19 | 23 | 42 | 17 | 22 | 39 | 30 | 32 | 62 | 9 | 6 | 15 | 37 | 40 | 77 | 20 | 12 | 32 | 132 | 135 | 267 |
| Britt township, exc. of Britt | 11 | 18 | 29 | 21 | 16 | 37 | 19 | 22 | 41 | 8 | 3 | 11 | 23 | 25 | 48 | 12 | 8 | 20 | 94 | 92 | 186 |
| Britt town | 49 | 39 | 88 | 53 | 41 | 94 | 57 | 59 | 116 | 21 | 27 | 48 | 145 | 126 | 271 | 76 | 73 | 149 | 401 | 365 | 766 |
| Concord township, exc. of Garner | 16 | 22 | 38 | 11 | 15 | 26 | 17 | 19 | 36 | 7 | 7 | 14 | 25 | 25 | 50 | 7 | 6 | 13 | 83 | 94 | 177 |
| Garner town | 33 | 31 | 64 | 36 | 42 | 78 | 59 | 53 | 112 | 26 | 20 | 46 | 92 | 109 | 201 | 73 | 62 | 135 | 319 | 317 | 636 |
| Crystal Tp., exc. of Crystal Lake | 11 | 25 | 36 | 18 | 12 | 30 | 23 | 28 | 51 | 7 | 2 | 9 | 19 | 17 | 36 | 8 | 5 | 13 | 86 | 89 | 175 |
| Crystal Lake town | 5 | 5 | 10 | 6 | 6 | 12 | 9 | 6 | 15 | 1 | 4 | 5 | 11 | 8 | 19 | 5 | 6 | 11 | 37 | 35 | 72 |
| Ell township, exc. of Klemme | 22 | 18 | 40 | 24 | 20 | 44 | 19 | 17 | 36 | 7 | 4 | 11 | 36 | 29 | 65 | 9 | 6 | 15 | 117 | 94 | 211 |
| Klemme town | 17 | 18 | 35 | 21 | 18 | 39 | 13 | 11 | 24 | 1 | 9 | 10 | 35 | 29 | 64 | 9 | 7 | 16 | 96 | 92 | 188 |
| Ellington township | 32 | 20 | 52 | 27 | 24 | 51 | 34 | 38 | 72 | 8 | 9 | 17 | 45 | 29 | 74 | 18 | 22 | 40 | 164 | 142 | 306 |
| Erin township | 19 | 16 | 35 | 12 | 15 | 27 | 16 | 35 | 51 | 9 | 10 | 19 | 29 | 27 | 56 | 12 | 8 | 20 | 97 | 111 | 208 |
| Garfield township | 24 | 27 | 51 | 22 | 27 | 49 | 13 | 14 | 27 | 4 | 3 | 7 | 16 | 14 | 30 | 7 | 3 | 10 | 86 | 88 | 174 |
| German township | 20 | 21 | 41 | 10 | 21 | 31 | 26 | 15 | 41 | 7 | 5 | 12 | 16 | 11 | 27 | 4 | 3 | 7 | 83 | 76 | 159 |
| Madison township | 21 | 23 | 44 | 18 | 21 | 39 | 23 | 28 | 51 | 8 | 7 | 15 | 44 | 37 | 81 | 31 | 18 | 49 | 145 | 134 | 279 |
| Magor township, exc. of Corwith | 27 | 31 | 58 | 20 | 23 | 43 | 44 | 27 | 71 | 11 | 13 | 24 | 54 | 34 | 88 | 19 | 11 | 30 | 175 | 139 | 314 |
| Corwith town | 28 | 29 | 57 | 26 | 19 | 45 | 26 | 27 | 53 | 10 | 10 | 20 | 71 | 62 | 133 | 34 | 24 | 68 | 195 | 171 | 366 |
| Orthel township | 21 | 14 | 35 | 26 | 21 | 47 | 27 | 26 | 53 | 8 | 3 | 11 | 34 | 30 | 64 | 13 | 8 | 21 | 129 | 102 | 231 |
| Twin Lake Tp., exc. of Goodell | 18 | 25 | 43 | 15 | 17 | 32 | 19 | 17 | 36 | 5 | 7 | 12 | 22 | 20 | 42 | 10 | 9 | 19 | 89 | 95 | 184 |
| Total | 490 | 494 | 984 | 462 | 471 | 933 | 585 | 581 | 1,166 | 185 | 174 | 359 | 898 | 822 | 1,720 | 429 | 342 | 771 | 3,049 | 2,884 | 5,933 |

### Persons Native Born of Foreign or Mixed Parentage, Classified by Age.

| | | | | | | | | | | | | | | | | | | | | | |
|---|---|---|---|---|---|---|---|---|---|---|---|---|---|---|---|---|---|---|---|---|---|
| Amsterdam Tp., exc. of Kanawha | 20 | 15 | 35 | 23 | 36 | 59 | 47 | 41 | 88 | 17 | 11 | 28 | 42 | 47 | 89 | 10 | 8 | 18 | 159 | 158 | 317 |
| Kanawha town | 11 | 9 | 20 | 11 | 8 | 19 | 14 | 15 | 29 | 7 | 9 | 16 | 52 | 47 | 99 | 17 | 5 | 22 | 112 | 93 | 205 |
| Avery township, exc. of Goodell | 13 | 14 | 27 | 24 | 16 | 40 | 22 | 40 | 62 | 8 | 7 | 15 | 59 | 55 | 114 | 9 | 7 | 16 | 135 | 139 | 274 |
| Goodell town | 2 | 5 | 7 | 9 | 3 | 12 | 15 | 7 | 22 | 1 | 6 | 7 | 17 | 16 | 33 | 6 | 6 | 12 | 50 | 43 | 93 |

| | | | | | | | | | | | | | | | | | | | | | |
|---|---|---|---|---|---|---|---|---|---|---|---|---|---|---|---|---|---|---|---|---|---|
| Bingham township, exc. of Woden | 19 | 10 | 29 | 14 | 19 | 33 | 35 | 31 | 66 | 13 | 10 | 23 | 40 | 30 | 70 | 16 | 5 | 21 | 137 | 105 | 242 |
| Woden town | 3 | 3 | 6 | 2 | 1 | 3 | 4 | 4 | 8 | 5 | 2 | 7 | 19 | 12 | 31 | 5 | 4 | 9 | 38 | 26 | 64 |
| Boone township, exc. of Corwith | 10 | 6 | 16 | 12 | 10 | 22 | 23 | 20 | 43 | 6 | 7 | 13 | 40 | 40 | 80 | 9 | 13 | 22 | 100 | 96 | 193 |
| Britt township, exc. of Britt | 13 | 8 | 21 | 13 | 18 | 31 | 30 | 30 | 60 | 13 | 12 | 25 | 45 | 43 | 88 | 7 | 4 | 11 | 121 | 115 | 233 |
| Britt town | 31 | 17 | 48 | 25 | 20 | 45 | 30 | 34 | 64 | 14 | 19 | 33 | 87 | 100 | 187 | 45 | 41 | 86 | 232 | 231 | 463 |
| Concord township, exc. of Garner | 10 | 12 | 22 | 22 | 12 | 34 | 27 | 17 | 44 | 5 | 7 | 12 | 54 | 47 | 101 | 13 | 15 | 28 | 131 | 110 | 241 |
| Garner town | 10 | 8 | 18 | 16 | 19 | 35 | 25 | 49 | 74 | 12 | 15 | 27 | 60 | 96 | 156 | 41 | 39 | 80 | 164 | 226 | 390 |
| Crystal Tp., exc. of Crystal Lake | 13 | 20 | 33 | 22 | 15 | 37 | 40 | 36 | 76 | 13 | 5 | 18 | 34 | 43 | 77 | 5 | 5 | 10 | 127 | 124 | 251 |
| Crystal Lake town | 5 | 3 | 8 | 6 | 2 | 8 | 5 | 6 | 11 | 1 | 3 | 4 | 15 | 8 | 23 | 5 | 5 | 10 | 37 | 27 | 64 |
| Ell township, exc. of Klemme | 15 | 18 | 33 | 17 | 19 | 36 | 45 | 36 | 81 | 12 | 11 | 23 | 48 | 52 | 100 | 10 | 5 | 15 | 147 | 141 | 288 |
| Klemme town | 2 | ---- | 2 | 4 | 10 | 14 | 8 | 9 | 17 | 5 | 6 | 11 | 44 | 38 | 82 | 12 | 16 | 28 | 75 | 79 | 154 |
| Ellington township | 20 | 16 | 36 | 22 | 22 | 44 | 39 | 34 | 73 | 22 | 14 | 36 | 85 | 76 | 161 | 18 | 17 | 35 | 206 | 179 | 385 |
| Erin township | 11 | 21 | 32 | 18 | 18 | 36 | 31 | 27 | 58 | 12 | 8 | 20 | 50 | 46 | 96 | 11 | 6 | 17 | 133 | 126 | 259 |
| Garfield township | 24 | 11 | 35 | 27 | 14 | 41 | 36 | 37 | 73 | 24 | 9 | 33 | 61 | 69 | 130 | 9 | 7 | 16 | 181 | 147 | 328 |
| German township | 10 | 13 | 23 | 18 | 18 | 36 | 25 | 29 | 54 | 16 | 14 | 30 | 74 | 65 | 139 | 15 | 12 | 27 | 158 | 151 | 309 |
| Madison township | 8 | 10 | 18 | 22 | 18 | 40 | 35 | 33 | 68 | 7 | 9 | 16 | 45 | 38 | 83 | 21 | 15 | 36 | 138 | 123 | 261 |
| Magor township, exc. of Corwith | 6 | 11 | 17 | 12 | 7 | 19 | 18 | 12 | 30 | 4 | 4 | 8 | 23 | 24 | 47 | 8 | 5 | 13 | 71 | 63 | 134 |
| Corwith town | 7 | 6 | 13 | 6 | 3 | 9 | 9 | 14 | 23 | 4 | 3 | 7 | 36 | 28 | 64 | 22 | 12 | 34 | 84 | 66 | 150 |
| Orthel township | 15 | 13 | 28 | 17 | 12 | 29 | 24 | 30 | 54 | 16 | 12 | 28 | 42 | 36 | 78 | 8 | 9 | 17 | 122 | 112 | 234 |
| Twin Lake Tp., exc. of Goodell | 30 | 20 | 50 | 27 | 16 | 43 | 24 | 28 | 52 | 8 | 8 | 16 | 54 | 42 | 96 | 8 | 8 | 16 | 151 | 122 | 273 |
| Total | 308 | 269 | 577 | 380 | 336 | 725 | 611 | 619 | 1,230 | 245 | 211 | 456 | 1,120 | 1,708 | 2,224 | 330 | 209 | 599 | 3,009 | 2,802 | 5,811 |

**Persons Foreign Born, Classified by Age.**

| Townships, Towns, Cities and City Wards | Under 5 Years of Age | | | 5 and Under 10 Years | | | 10 and Under 18 Years | | | 18 and Under 21 Years | | | 21 and Under 45 Years | | | | | 45 Years and Over | | | | | Total all Ages | | |
|---|---|---|---|---|---|---|---|---|---|---|---|---|---|---|---|---|---|---|---|---|---|---|---|---|---|
| | | | | | | | | | | | | | Male | | | | | Male | | | | | | | |
| | Male. | Female | Total. | Male. | Female. | Total. | Male. | Female. | Total. | Male. | Female. | Total. | Nat. | Un-Nat. | Tot. | Female. | Total. | Nat. | Un-Nat. | Tot. | Female. | Total. | Male. | Female. | Total. |
| Amsterdam township, exc. of Kanawha | --- | --- | --- | --- | 1 | 1 | 4 | 2 | 6 | 1 | --- | 1 | 22 | 6 | 28 | 20 | 48 | 31 | 1 | 32 | 21 | 53 | 65 | 44 | 109 |
| Kanawha town | --- | --- | --- | --- | 1 | 1 | --- | 1 | 1 | 4 | --- | 4 | 10 | 21 | 31 | 13 | 44 | 25 | 3 | 28 | 21 | 49 | 63 | 36 | 99 |
| Avery township, exc. of Goodell | --- | --- | --- | --- | --- | --- | 1 | 2 | 3 | 1 | --- | 1 | 6 | 2 | 8 | 16 | 24 | 27 | 5 | 32 | 13 | 45 | 42 | 31 | 73 |
| Goodell town | --- | --- | --- | --- | --- | --- | --- | --- | --- | --- | --- | --- | 4 | ---- | 4 | 5 | 9 | 9 | 1 | 10 | 8 | 18 | 14 | 13 | 27 |
| Bingham township, exc. of Woden | --- | --- | --- | --- | --- | --- | --- | 1 | 1 | --- | --- | --- | 15 | 5 | 20 | 15 | 35 | 23 | 2 | 25 | 21 | 46 | 45 | 37 | 82 |
| Woden town | 1 | --- | 1 | --- | --- | --- | --- | --- | --- | --- | --- | --- | 8 | 4 | 12 | 6 | 18 | 11 | ---- | 11 | 7 | 18 | 24 | 13 | 37 |
| Boone township, exc. of Corwith | --- | --- | --- | --- | 1 | 1 | --- | --- | --- | 1 | --- | 1 | 8 | 1 | 9 | 6 | 15 | 21 | 2 | 23 | 11 | 34 | 33 | 18 | 51 |
| Britt township, exc. of Britt | --- | 1 | 1 | --- | 1 | 1 | --- | --- | --- | --- | --- | --- | 7 | 7 | 14 | 6 | 20 | 26 | 3 | 29 | 19 | 48 | 43 | 27 | 70 |
| Britt town | --- | --- | --- | 2 | 1 | 3 | 2 | 1 | 3 | 1 | 2 | 3 | 23 | 26 | 49 | 32 | 81 | 66 | 3 | 69 | 57 | 126 | 123 | 93 | 216 |
| Concord township, exc. of Garner | --- | --- | --- | --- | --- | --- | 3 | 2 | 5 | 2 | 1 | 3 | 14 | 13 | 27 | 13 | 40 | 30 | 2 | 32 | 21 | 53 | 64 | 37 | 101 |
| Garner town | 1 | --- | 1 | 1 | 1 | 2 | --- | --- | --- | 2 | 1 | 3 | 18 | 17 | 35 | 20 | 55 | 68 | ---- | 68 | 71 | 139 | 107 | 93 | 200 |

HANCOCK COUNTY—CONTINUED.

**Table No. 1**

| Townships, Towns, Cities and City Wards | Under 5 Years of Age | | | 5 and Under 10 Years | | | 10 and Under 18 Years | | | 18 and Under 21 Years | | | 21 and Under 45 Years | | | | | 45 Years and Over | | | | | Total all Ages | | |
|---|---|---|---|---|---|---|---|---|---|---|---|---|---|---|---|---|---|---|---|---|---|---|---|---|---|
| | | | | | | | | | | | | | Male | | | | | Male | | | | | | | |
| | Male. | Female. | Total. | Male. | Female. | Total. | Male | Female. | Total. | Male. | Female. | Total. | Nat. | Un-Nat. | Tot. | Female. | Total. | Nat. | Un-Nat. | Tot. | Female. | Total. | Male. | Female. | Total. |
| Crystal township, exc. of Crystal Lake | --- | --- | --- | --- | --- | --- | 2 | 1 | 3 | --- | --- | --- | 18 | 5 | 23 | 17 | 40 | 34 | --- | 34 | 22 | 56 | 59 | 40 | 99 |
| Crystal Lake town | --- | --- | --- | --- | --- | --- | --- | --- | --- | --- | 1 | 1 | 6 | 4 | 10 | 8 | 18 | 13 | --- | 13 | 9 | 22 | 23 | 18 | 41 |
| Ell township, exc. of Klemme | --- | --- | --- | --- | --- | --- | 1 | --- | 1 | --- | --- | --- | 15 | 8 | 23 | 15 | 38 | 27 | 1 | 28 | 8 | 36 | 52 | 23 | 75 |
| Klemme town | --- | --- | --- | --- | 1 | 1 | --- | 1 | 1 | --- | --- | --- | 6 | 5 | 11 | 5 | 16 | 23 | 1 | 24 | 20 | 44 | 35 | 27 | 62 |
| Ellington township | --- | --- | --- | --- | --- | --- | 3 | 3 | 6 | 1 | 2 | 3 | 22 | 8 | 30 | 22 | 52 | 46 | 7 | 53 | 42 | 95 | 87 | 69 | 156 |
| Erin township | --- | --- | --- | --- | --- | --- | --- | 1 | 1 | --- | --- | --- | 12 | 10 | 22 | 16 | 38 | 22 | --- | 22 | 13 | 35 | 44 | 30 | 74 |
| Garfield township | --- | --- | --- | --- | --- | --- | 2 | --- | 2 | 2 | --- | 2 | 16 | 12 | 28 | 13 | 41 | 47 | 2 | 49 | 39 | 88 | 81 | 52 | 133 |
| German township | --- | --- | --- | --- | --- | --- | --- | --- | --- | --- | --- | --- | 13 | 3 | 16 | 10 | 26 | 23 | 2 | 25 | 24 | 49 | 41 | 34 | 75 |
| Madison township | --- | --- | --- | --- | --- | --- | --- | 1 | 1 | --- | --- | --- | 10 | 2 | 12 | 18 | 30 | 28 | 3 | 31 | 25 | 56 | 43 | 44 | 87 |
| Magor township, exc. of Corwith | --- | --- | --- | --- | --- | --- | --- | 1 | 1 | --- | --- | --- | 4 | --- | 4 | 6 | 10 | 11 | --- | 11 | 12 | 23 | 15 | 19 | 34 |
| Corwith town | 2 | --- | 2 | --- | 2 | 2 | --- | --- | --- | --- | --- | --- | 6 | 2 | 8 | 6 | 14 | 10 | 1 | 11 | 12 | 23 | 21 | 20 | 41 |
| Orthel township | 1 | --- | 1 | --- | --- | --- | --- | --- | --- | 2 | 1 | 3 | 14 | 9 | 23 | 14 | 37 | 27 | --- | 27 | 27 | 54 | 53 | 42 | 95 |
| Twin Lake township, exc. of Goodell | --- | --- | --- | --- | 1 | 1 | 1 | 2 | 3 | 1 | 1 | 2 | 22 | 10 | 32 | 20 | 52 | 27 | --- | 27 | 20 | 47 | 61 | 44 | 105 |
| Total | 5 | 1 | 6 | 3 | 10 | 13 | 19 | 19 | 38 | 18 | 9 | 27 | 299 | 180 | 479 | 322 | 801 | 675 | 39 | 714 | 543 | 1,257 | 1,238 | 904 | 2,142 |

**Total Persons of All Nativities, Classified by Age.**

| Townships, Towns, Cities and City Wards | Under 5 Years of Age | | | 5 and Under 10 Years | | | 10 and Under 18 Years | | | 18 and Under 21 Years | | | 21 and Under 45 Years | | | 45 Years and Over | | | Total all Ages | | |
|---|---|---|---|---|---|---|---|---|---|---|---|---|---|---|---|---|---|---|---|---|---|
| | Male. | Female. | Total. | Male. | Female. | Total. | Male. | Female. | Total. | Male. | Female. | Total. | Male. | Female. | Total. | Male. | Female. | Total. | Male. | Female. | Total. |
| Amsterdam Tp., exc. of Kanawha | 41 | 26 | 67 | 38 | 60 | 98 | 77 | 65 | 142 | 24 | 16 | 40 | 99 | 86 | 185 | 46 | 34 | 80 | 325 | 287 | 612 |
| Kanawha town | 32 | 32 | 64 | 26 | 21 | 47 | 24 | 34 | 58 | 17 | 13 | 30 | 124 | 88 | 212 | 61 | 44 | 105 | 284 | 232 | 516 |
| Avery township, exc. of Goodell | 40 | 45 | 85 | 50 | 45 | 95 | 53 | 65 | 118 | 13 | 13 | 26 | 92 | 107 | 199 | 51 | 26 | 77 | 299 | 301 | 600 |
| Goodell town | 11 | 11 | 22 | 18 | 5 | 23 | 23 | 14 | 37 | 2 | 7 | 9 | 40 | 44 | 84 | 36 | 30 | 66 | 130 | 111 | 241 |
| Bingham township, exc. of Woden | 38 | 21 | 59 | 26 | 37 | 63 | 63 | 59 | 122 | 21 | 17 | 38 | 84 | 79 | 163 | 50 | 29 | 79 | 282 | 242 | 524 |
| Woden town | 4 | 10 | 14 | 4 | 8 | 12 | 13 | 14 | 27 | 8 | 4 | 12 | 37 | 28 | 65 | 19 | 14 | 33 | 85 | 78 | 163 |
| Boone township, exc. of Corwith | 29 | 29 | 58 | 29 | 33 | 62 | 53 | 52 | 105 | 16 | 13 | 29 | 86 | 86 | 172 | 52 | 36 | 88 | 265 | 249 | 514 |

| | | | | | | | | | | | | | | | | | | | | |
|---|---|---|---|---|---|---|---|---|---|---|---|---|---|---|---|---|---|---|---|---|
| Britt township, exc. of Britt | 24 | 27 | 51 | 34 | 35 | 69 | 49 | 52 | 101 | 21 | 15 | 36 | 82 | 74 | 156 | 48 | 31 | 79 | 258 | 234 | 492 |
| Britt town | 80 | 56 | 136 | 80 | 62 | 142 | 89 | 94 | 183 | 36 | 48 | 84 | 281 | 258 | 539 | 190 | 171 | 361 | 756 | 689 | 1,445 |
| Concord township, exc. of Garner | 26 | 34 | 60 | 33 | 27 | 60 | 47 | 38 | 85 | 14 | 15 | 29 | 106 | 85 | 191 | 52 | 42 | 94 | 278 | 241 | 519 |
| Garner town | 44 | 39 | 83 | 53 | 62 | 115 | 84 | 102 | 186 | 40 | 36 | 76 | 187 | 225 | 412 | 182 | 172 | 354 | 590 | 636 | 1,226 |
| Crystal Tp., exc. of Crystal Lake | 24 | 45 | 69 | 40 | 27 | 67 | 65 | 65 | 130 | 20 | 7 | 27 | 76 | 77 | 153 | 47 | 32 | 79 | 272 | 253 | 525 |
| Crystal Lake town | 10 | 8 | 18 | 12 | 8 | 20 | 14 | 12 | 26 | 2 | 8 | 10 | 36 | 24 | 60 | 23 | 20 | 43 | 97 | 80 | 177 |
| Ell township, exc. of Klemme | 37 | 36 | 73 | 41 | 39 | 80 | 65 | 53 | 118 | 19 | 15 | 34 | 107 | 96 | 203 | 47 | 19 | 66 | 316 | 258 | 574 |
| Klemme town | 19 | 18 | 37 | 25 | 29 | 54 | 21 | 21 | 42 | 6 | 15 | 21 | 90 | 72 | 162 | 45 | 43 | 88 | 206 | 198 | 404 |
| Ellington township | 52 | 36 | 88 | 49 | 46 | 95 | 76 | 75 | 151 | 31 | 25 | 56 | 160 | 127 | 287 | 89 | 81 | 170 | 457 | 390 | 847 |
| Erin township | 30 | 37 | 67 | 30 | 33 | 63 | 47 | 63 | 110 | 21 | 18 | 39 | 101 | 89 | 190 | 45 | 27 | 72 | 274 | 267 | 541 |
| Garfield township | 48 | 38 | 86 | 49 | 41 | 90 | 51 | 51 | 102 | 30 | 12 | 42 | 105 | 96 | 201 | 65 | 49 | 114 | 348 | 287 | 635 |
| German township | 30 | 34 | 64 | 28 | 39 | 67 | 51 | 44 | 95 | 23 | 19 | 42 | 106 | 86 | 192 | 44 | 39 | 83 | 282 | 261 | 543 |
| Madison township | 29 | 33 | 62 | 40 | 39 | 79 | 58 | 62 | 120 | 15 | 16 | 31 | 101 | 93 | 194 | 83 | 58 | 141 | 326 | 301 | 627 |
| Magor township, exc. of Corwith | 33 | 42 | 75 | 32 | 30 | 62 | 62 | 40 | 102 | 15 | 17 | 32 | 81 | 64 | 145 | 38 | 28 | 66 | 261 | 221 | 482 |
| Corwith town | 37 | 35 | 72 | 32 | 24 | 56 | 35 | 41 | 76 | 14 | 13 | 27 | 115 | 96 | 211 | 67 | 48 | 115 | 300 | 257 | 557 |
| Orthel township | 37 | 27 | 64 | 43 | 33 | 76 | 51 | 56 | 107 | 26 | 16 | 42 | 99 | 80 | 179 | 48 | 44 | 92 | 304 | 256 | 560 |
| Twin Lake Tp., exc. of Goodell | 48 | 45 | 93 | 42 | 34 | 76 | 44 | 47 | 91 | 14 | 16 | 30 | 108 | 82 | 190 | 45 | 37 | 82 | 301 | 261 | 562 |
| Total | 803 | 764 | 1,567 | 854 | 817 | 1,671 | 1,215 | 1,219 | 2,434 | 448 | 394 | 842 | 2,503 | 2,242 | 4,745 | 1,473 | 1,154 | 2,627 | 7,296 | 6,590 | 13,886 |

## HARDIN COUNTY.

### Persons Native Born of Native Parents, Classified by Age.

| Townships, Towns, Cities and City Wards | Under 5 Years of Age | | | 5 and Under 10 Years | | | 10 and Under 18 Years | | | 18 and Under 21 Years | | | 21 and Under 45 Years | | | 45 Years and Over | | | Total all Ages | | |
|---|---|---|---|---|---|---|---|---|---|---|---|---|---|---|---|---|---|---|---|---|---|
| | Male. | Female. | Total. | Male. | Female. | Total. | Male. | Female. | Total. | Male. | Female. | Total. | Male. | Female. | Total. | Male. | Female. | Total. | Male. | Female. | Total. |
| Alden township, exc. of Alden | 40 | 41 | 81 | 43 | 33 | 76 | 43 | 47 | 90 | 25 | 11 | 36 | 95 | 67 | 162 | 42 | 29 | 71 | 288 | 228 | 516 |
| Alden town | 29 | 23 | 52 | 29 | 27 | 56 | 33 | 46 | 79 | 11 | 15 | 26 | 77 | 75 | 152 | 71 | 73 | 144 | 250 | 259 | 509 |
| Buckeye township, exc. of Buckeye | 16 | 24 | 40 | 14 | 12 | 26 | 15 | 18 | 33 | 4 | 2 | 6 | 32 | 26 | 58 | 13 | 7 | 20 | 94 | 89 | 183 |
| Buckeye town | 10 | 6 | 16 | 7 | 7 | 14 | 8 | 6 | 14 | 6 | ----- | 6 | 17 | 16 | 33 | 6 | 6 | 12 | 54 | 41 | 95 |
| Clay Tp., exc. of Steamboat Rock | 24 | 13 | 37 | 23 | 6 | 29 | 30 | 23 | 53 | 11 | 8 | 19 | 40 | 32 | 72 | 32 | 19 | 51 | 160 | 101 | 261 |
| Steamboat Rock town | 11 | 16 | 27 | 17 | 10 | 27 | 14 | 25 | 39 | 4 | 5 | 9 | 38 | 44 | 82 | 38 | 31 | 69 | 122 | 131 | 253 |
| Concord township | 30 | 21 | 51 | 14 | 12 | 26 | 13 | 10 | 23 | 5 | 4 | 9 | 9 | 8 | 17 | 3 | 1 | 4 | 74 | 56 | 130 |
| Eldora township, exc. of Eldora | 14 | 15 | 29 | 21 | 31 | 52 | 37 | 38 | 75 | 12 | 10 | 22 | 61 | 59 | 120 | 28 | 27 | 55 | 173 | 180 | 353 |
| Eldora city | *84* | *92* | *176* | *92* | *89* | *181* | *116* | *145* | *261* | *45* | *56* | *101* | *304* | *333* | *637* | *258* | *268* | *526* | *899* | *983* | *1,882* |
| Ward 1 | 13 | 9 | 22 | 14 | 10 | 24 | 17 | 27 | 44 | 12 | 10 | 22 | 53 | 61 | 114 | 45 | 58 | 103 | 154 | 175 | 329 |
| Ward 2 | 35 | 26 | 61 | 33 | 31 | 64 | 37 | 50 | 87 | 14 | 19 | 33 | 109 | 100 | 209 | 81 | 82 | 163 | 309 | 308 | 617 |
| Ward 3 | 19 | 27 | 46 | 22 | 23 | 45 | 43 | 37 | 80 | 8 | 12 | 20 | 67 | 94 | 161 | 61 | 52 | 113 | 220 | 245 | 465 |
| Ward 4 | 17 | 30 | 47 | 23 | 25 | 48 | 19 | 31 | 50 | 11 | 15 | 26 | 75 | 78 | 153 | 71 | 76 | 147 | 216 | 255 | 471 |
| Ellis township | 44 | 34 | 78 | 30 | 28 | 58 | 42 | 43 | 85 | 14 | 9 | 23 | 86 | 60 | 146 | 26 | 38 | 64 | 242 | 212 | 454 |

HARDIN COUNTY—CONTINUED.

**Table No. 1**

| Townships, Towns, Cities and City Wards | Under 5 Years of Age | | | 5 and Under 10 Years | | | 10 and Under 18 Years | | | 18 and Under 21 Years | | | 21 and Under 45 Years | | | 45 Years and Over | | | Total all Ages | | |
|---|---|---|---|---|---|---|---|---|---|---|---|---|---|---|---|---|---|---|---|---|---|
| | Male. | Female. | Total. | Male. | Female. | Total. | Male. | Female. | Total. | Male. | Female. | Total. | Male. | Female. | Total. | Male. | Female. | Total. | Male. | Female. | Total. |
| Etna township, exc. of Ackley | 24 | 22 | 46 | 28 | 32 | 60 | 50 | 42 | 92 | 14 | 10 | 24 | 46 | 52 | 98 | 19 | 18 | 37 | 181 | 176 | 357 |
| Ackley town | 37 | 36 | 73 | 33 | 29 | 62 | 42 | 53 | 95 | 13 | 22 | 35 | 65 | 62 | 127 | 34 | 35 | 69 | 224 | 237 | 461 |
| Grant township | 30 | 21 | 51 | 17 | 17 | 34 | 26 | 14 | 40 | 3 | 7 | 10 | 44 | 36 | 80 | 19 | 7 | 26 | 139 | 102 | 241 |
| Hardin township, exc. of Iowa Falls | 42 | 49 | 91 | 48 | 45 | 93 | 60 | 58 | 118 | 22 | 16 | 38 | 93 | 106 | 199 | 76 | 57 | 133 | 341 | 331 | 672 |
| Iowa Falls city | *138* | *139* | *277* | *115* | *119* | *234* | *175* | *161* | *336* | *74* | *89* | *163* | *435* | *459* | *894* | *313* | *314* | *627* | *1,250* | *1,281* | *2,531* |
| Ward 1 | 81 | 60 | 150 | 66 | 54 | 120 | 90 | 70 | 160 | 31 | 33 | 64 | 224 | 207 | 431 | 151 | 146 | 297 | 643 | 579 | 1,222 |
| Ward 2 | 57 | 70 | 127 | 49 | 65 | 114 | 85 | 91 | 176 | 43 | 56 | 99 | 211 | 252 | 463 | 162 | 168 | 330 | 607 | 702 | 1,309 |
| Jackson township | 45 | 37 | 82 | 37 | 34 | 71 | 40 | 45 | 85 | 14 | 11 | 25 | 91 | 93 | 184 | 48 | 37 | 85 | 275 | 257 | 532 |
| Pleasant township | 34 | 19 | 53 | 40 | 35 | 75 | 86 | 38 | 124 | 27 | 13 | 40 | 66 | 63 | 129 | 46 | 34 | 80 | 299 | 202 | 501 |
| Providence township, exc. of New Providence | 35 | 40 | 75 | 40 | 39 | 79 | 47 | 27 | 74 | 12 | 14 | 26 | 116 | 104 | 220 | 52 | 40 | 92 | 302 | 264 | 566 |
| New Providence town | 9 | 15 | 24 | 11 | 11 | 22 | 9 | 17 | 26 | 6 | 5 | 11 | 39 | 39 | 78 | 36 | 32 | 68 | 110 | 119 | 229 |
| Sherman township, exc. of Radcliffe | 22 | 15 | 37 | 16 | 13 | 29 | 24 | 19 | 43 | 5 | 8 | 13 | 30 | 32 | 62 | 10 | 11 | 21 | 107 | 98 | 205 |
| Radcliffe town | 27 | 22 | 49 | 16 | 21 | 37 | 30 | 26 | 56 | 13 | 8 | 21 | 38 | 46 | 84 | 20 | 21 | 41 | 144 | 144 | 288 |
| Tipton township, exc. of Hubbard | 14 | 18 | 32 | 16 | 12 | 28 | 18 | 12 | 30 | 11 | 8 | 19 | 30 | 35 | 65 | 20 | 15 | 35 | 109 | 100 | 209 |
| Hubbard town | 20 | 20 | 40 | 15 | 19 | 34 | 31 | 25 | 56 | 11 | 9 | 20 | 60 | 64 | 124 | 44 | 43 | 87 | 181 | 180 | 361 |
| Union township, exc. of Whitten and Union | 46 | 37 | 83 | 41 | 55 | 96 | 66 | 50 | 116 | 22 | 19 | 41 | 121 | 107 | 228 | 85 | 75 | 160 | 381 | 343 | 724 |
| Union town | 19 | 18 | 37 | 18 | 30 | 48 | 45 | 41 | 86 | 15 | 12 | 27 | 76 | 75 | 151 | 83 | 87 | 170 | 256 | 263 | 519 |
| Whitten town | 15 | 15 | 30 | 6 | 13 | 19 | 12 | 10 | 22 | 3 | 6 | 9 | 44 | 40 | 84 | 19 | 28 | 47 | 99 | 112 | 211 |
| Total | 859 | 808 | 1,667 | 787 | 779 | 1,566 | 1,112 | 1,039 | 2,151 | 402 | 377 | 779 | 2,153 | 2,133 | 4,286 | 1,441 | 1,353 | 2,794 | 6,754 | 6,489 | 13,243 |

**Persons Native Born of Foreign or Mixed Parentage, Classified by Age.**

| | | | | | | | | | | | | | | | | | | | | | |
|---|---|---|---|---|---|---|---|---|---|---|---|---|---|---|---|---|---|---|---|---|---|
| Alden township, exc. of Alden | 19 | 13 | 32 | 18 | 21 | 39 | 39 | 40 | 79 | 18 | 9 | 27 | 63 | 64 | 127 | 20 | 16 | 36 | 177 | 163 | 340 |
| Alden town | 3 | 6 | 9 | 5 | 8 | 13 | 12 | 22 | 34 | 4 | 10 | 14 | 30 | 46 | 76 | 17 | 22 | 39 | 71 | 114 | 185 |
| Buckeye township, exc. of Buckeye | 24 | 17 | 41 | 19 | 18 | 37 | 38 | 24 | 62 | 14 | 12 | 26 | 56 | 50 | 106 | 6 | 3 | 9 | 157 | 124 | 281 |
| Buckeye town | 2 | 3 | 5 | 3 | 1 | 4 | 6 | 7 | 13 | 3 | 1 | 4 | 17 | 13 | 30 | 5 | 1 | 6 | 36 | 26 | 62 |
| Clay Tp., exc. of Steamboat Rock | 12 | 17 | 29 | 16 | 20 | 36 | 44 | 34 | 78 | 10 | 9 | 19 | 33 | 38 | 71 | 8 | 7 | 15 | 123 | 125 | 248 |
| Steamboat Rock town | 5 | 3 | 8 | 5 | 5 | 10 | 7 | 12 | 19 | 4 | 6 | 10 | 17 | 16 | 33 | 5 | 5 | 10 | 43 | 47 | 90 |
| Concord township | 23 | 31 | 54 | 35 | 32 | 67 | 63 | 68 | 131 | 32 | 23 | 55 | 102 | 79 | 181 | 10 | 10 | 20 | 265 | 243 | 508 |
| Eldora township, exc. of Eldora | 5 | 9 | 14 | 8 | 9 | 17 | 12 | 7 | 19 | 7 | ---- | 7 | 20 | 18 | 38 | 11 | 9 | 20 | 63 | 52 | 115 |
| Eldora city | *13* | *16* | *29* | *28* | *18* | *46* | *44* | *39* | *83* | *16* | *21* | *37* | *123* | *126* | *249* | *72* | *67* | *139* | *296* | *287* | *583* |
| Ward 1 | 1 | 2 | 3 | 4 | 1 | 5 | 3 | 8 | 11 | 2 | 6 | 8 | 26 | 28 | 54 | 16 | 11 | 27 | 52 | 56 | 108 |

| | | | | | | | | | | | | | | | | | | | | | |
|---|---|---|---|---|---|---|---|---|---|---|---|---|---|---|---|---|---|---|---|---|---|
| Ward 2 | 8 | 6 | 14 | 9 | 6 | 15 | 21 | 13 | 34 | 7 | 8 | 15 | 44 | 43 | 87 | 19 | 18 | 37 | 108 | 94 | 202 |
| Ward 3 | 3 | 3 | 6 | 6 | 4 | 10 | 10 | 7 | 17 | 3 | 2 | 5 | 25 | 24 | 49 | 21 | 14 | 35 | 68 | 54 | 122 |
| Ward 4 | 1 | 5 | 6 | 9 | 7 | 16 | 10 | 11 | 21 | 4 | 5 | 9 | 28 | 31 | 59 | 16 | 24 | 40 | 68 | 83 | 151 |
| Ellis township | 11 | 8 | 19 | 12 | 11 | 23 | 17 | 10 | 27 | 6 | 8 | 14 | 44 | 27 | 71 | 9 | 13 | 22 | 99 | 77 | 176 |
| Etna township, exc. of Ackley | 26 | 27 | 53 | 22 | 33 | 55 | 39 | 49 | 88 | 17 | 13 | 30 | 66 | 63 | 129 | 23 | 23 | 46 | 193 | 208 | 401 |
| Ackley town | 5 | 8 | 13 | 13 | 14 | 27 | 23 | 39 | 62 | 13 | 22 | 35 | 105 | 159 | 264 | 53 | 76 | 129 | 212 | 318 | 530 |
| Grant township | 18 | 17 | 35 | 26 | 25 | 51 | 34 | 41 | 75 | 17 | 17 | 34 | 54 | 52 | 106 | 4 | 8 | 12 | 153 | 160 | 313 |
| Hardin township, exc. of Iowa Falls | 8 | 6 | 14 | 9 | 6 | 15 | 22 | 10 | 32 | 3 | 6 | 9 | 44 | 44 | 88 | 27 | 23 | 50 | 113 | 95 | 208 |
| Iowa Falls city | *21* | *20* | *41* | *34* | *21* | *55* | *40* | *45* | *85* | *19* | *27* | *46* | *193* | *221* | *414* | *128* | *105* | *233* | *435* | *439* | *874* |
| Ward 1 | 10 | 10 | 20 | 17 | 7 | 24 | 21 | 23 | 44 | 13 | 12 | 25 | 97 | 120 | 217 | 56 | 33 | 89 | 214 | 205 | 419 |
| Ward 2 | 11 | 10 | 21 | 17 | 14 | 31 | 19 | 22 | 41 | 6 | 15 | 21 | 96 | 101 | 197 | 72 | 72 | 144 | 221 | 234 | 455 |
| Jackson township | 13 | 8 | 21 | 14 | 14 | 28 | 22 | 30 | 52 | 10 | 6 | 16 | 46 | 35 | 81 | 17 | 11 | 28 | 122 | 104 | 226 |
| Pleasant township | 7 | 7 | 14 | 17 | 12 | 29 | 28 | 24 | 52 | 11 | 10 | 21 | 39 | 40 | 79 | 16 | 8 | 24 | 118 | 101 | 219 |
| Providence township, exc. of New Providence | ---- | ---- | ---- | ---- | 4 | 4 | 1 | 3 | 4 | ---- | 2 | 2 | 11 | 8 | 19 | 5 | 2 | 7 | 17 | 19 | 33 |
| New Providence town | ---- | ---- | ---- | ---- | ---- | ---- | 2 | ---- | 2 | ---- | 1 | 1 | 1 | 7 | 8 | 2 | 2 | 4 | 5 | 10 | 15 |
| Sherman township, exc. of Radcliffe | 9 | 12 | 21 | 20 | 17 | 37 | 30 | 16 | 46 | 11 | 5 | 16 | 66 | 51 | 117 | 16 | 6 | 22 | 152 | 107 | 259 |
| Radcliffe town | 15 | 11 | 26 | 17 | 13 | 30 | 35 | 23 | 58 | 8 | 9 | 17 | 63 | 70 | 133 | 29 | 19 | 48 | 167 | 145 | 312 |
| Tipton township, exc. of Hubbard | 17 | 12 | 29 | 29 | 20 | 49 | 40 | 33 | 73 | 15 | 12 | 27 | 34 | 36 | 70 | 11 | 4 | 15 | 146 | 117 | 263 |
| Hubbard town | 9 | 10 | 19 | 17 | 9 | 26 | 20 | 18 | 38 | 4 | 10 | 14 | 28 | 54 | 82 | 9 | 13 | 22 | 87 | 114 | 201 |
| Union township, exc. of Whitten and Union | ---- | ---- | ---- | 2 | 1 | 3 | ---- | 3 | 3 | 2 | 7 | 9 | 15 | 17 | 32 | 6 | 5 | 11 | 25 | 33 | 58 |
| Union town | ---- | ---- | ---- | 2 | ---- | 2 | ---- | ---- | ---- | 1 | 1 | 2 | 13 | 18 | 31 | 14 | 11 | 25 | 30 | 30 | 60 |
| Whitten town | ---- | ---- | ---- | ---- | ---- | ---- | ---- | 1 | 3 | ---- | ---- | ---- | 5 | 1 | 6 | 6 | 5 | 11 | 13 | 7 | 20 |
| Total | 265 | 261 | 526 | 371 | 332 | 703 | 620 | 598 | 1,218 | 245 | 247 | 492 | 1,288 | 1,353 | 2,641 | 529 | 474 | 1,003 | 3,318 | 3,265 | 6,583 |

**Persons Foreign Born, Classified by Age.**

| Townships, Towns, Cities and City Wards | Under 5 Years of Age | | | 5 and Under 10 Years | | | 10 and Under 18 Years | | | 18 and Under 21 Years | | | 21 and Under 45 Years | | | | | 45 Years and Over | | | | | Total all Ages | | |
|---|---|---|---|---|---|---|---|---|---|---|---|---|---|---|---|---|---|---|---|---|---|---|---|---|---|
| | | | | | | | | | | | | | Male | | | | | Male | | | | | | | |
| | Male. | Female. | Total. | Male. | Female. | Total. | Male. | Female. | Total. | Male. | Female. | Total. | Nat. | Un-Nat. | Tot. | Female. | Total. | Nat. | Un-Nat. | Tot. | Female. | Total. | Male. | Female. | Total. |
| Alden township, exc. of Alden | --- | --- | --- | --- | --- | --- | --- | --- | --- | --- | --- | --- | 16 | 8 | 24 | 23 | 47 | 31 | 2 | 33 | 28 | 61 | 57 | 51 | 108 |
| Alden town | --- | --- | --- | --- | --- | --- | --- | --- | --- | 2 | --- | 2 | 9 | 9 | 18 | 11 | 29 | 37 | 7 | 44 | 37 | 81 | 64 | 48 | 112 |
| Buckeye township, exc. of Buckeye | --- | --- | --- | --- | --- | --- | 1 | 1 | 2 | 1 | 1 | 2 | 16 | 3 | 19 | 23 | 42 | 21 | 5 | 26 | 20 | 46 | 47 | 45 | 92 |
| Buckeye town | --- | --- | --- | --- | --- | --- | --- | --- | --- | --- | --- | --- | 4 | 2 | 6 | 4 | 10 | 11 | --- | 11 | 15 | 26 | 17 | 19 | 36 |
| Clay township, exc. of Steamboat Rock | 1 | 1 | 2 | 1 | 5 | 6 | 9 | 8 | 17 | 1 | 1 | 2 | 18 | 12 | 30 | 20 | 50 | 22 | 4 | 26 | 24 | 50 | 68 | 59 | 127 |
| Steamboat Rock town | --- | --- | --- | --- | 1 | 1 | 4 | 3 | 7 | 1 | --- | 1 | 5 | 3 | 8 | 8 | 16 | 20 | 2 | 22 | 24 | 46 | 35 | 36 | 71 |
| Concord township | --- | --- | --- | --- | --- | --- | 5 | 1 | 6 | 4 | 2 | 6 | 27 | 29 | 56 | 33 | 89 | 61 | 9 | 70 | 63 | 133 | 135 | 99 | 234 |

## HARDIN COUNTY—Continued.

| Table No. 1 — Townships, Towns, Cities and City Wards | Under 5 Years of Age | | | 5 and Under 10 Years | | | 10 and Under 18 Years | | | 18 and Under 21 Years | | | 21 and Under 45 Years | | | | | 45 Years and Over | | | | | Total all Ages | | |
|---|---|---|---|---|---|---|---|---|---|---|---|---|---|---|---|---|---|---|---|---|---|---|---|---|---|
| | | | | | | | | | | | | | Male | | | | | Male | | | | | | | |
| | Male. | Female. | Total. | Male. | Female. | Total. | Male. | Female. | Total. | Male. | Female. | Total. | Nat. | Un-Nat. | Tot. | Female. | Total. | Nat. | Un-Nat. | Tot. | Female. | Total. | Male. | Female. | Total. |
| Eldora township, exc. of Eldora | --- | --- | --- | --- | 1 | 1 | 2 | 1 | 3 | --- | --- | --- | 10 | 2 | 12 | 11 | 23 | 7 | 1 | 8 | 5 | 13 | 22 | 18 | 40 |
| Eldora city | *1* | --- | *1* | --- | --- | --- | *1* | --- | *1* | *1* | --- | *1* | *26* | *23* | *49* | *35* | *84* | *71* | *10* | *81* | *87* | *168* | *133* | *122* | *255* |
| Ward 1 | --- | --- | --- | --- | --- | --- | --- | --- | --- | --- | --- | --- | 4 | 3 | 7 | 6 | 13 | 15 | --- | 15 | 17 | 32 | 22 | 23 | 45 |
| Ward 2 | 1 | --- | 1 | --- | --- | --- | --- | --- | --- | --- | --- | --- | 9 | 15 | 24 | 12 | 36 | 23 | 5 | 28 | 25 | 53 | 53 | 37 | 90 |
| Ward 3 | --- | --- | --- | --- | --- | --- | --- | --- | --- | --- | --- | --- | 3 | 1 | 4 | 10 | 14 | 14 | 2 | 16 | 19 | 35 | 20 | 29 | 49 |
| Ward 4 | --- | --- | --- | --- | --- | --- | 1 | --- | 1 | 1 | --- | 1 | 10 | 4 | 14 | 7 | 21 | 19 | 3 | 22 | 26 | 48 | 38 | 33 | 71 |
| Ellis township | --- | --- | --- | --- | --- | --- | --- | 1 | 1 | 2 | 1 | 3 | 14 | 5 | 19 | 11 | 30 | 15 | 1 | 16 | 11 | 27 | 37 | 24 | 61 |
| Etna township, exc. of Ackley | --- | --- | --- | 1 | --- | 1 | 1 | 8 | 9 | 1 | 3 | 4 | 31 | 2 | 33 | 27 | 60 | 38 | --- | 38 | 27 | 65 | 74 | 65 | 139 |
| Ackley town | 2 | --- | 2 | 1 | 1 | 2 | 1 | --- | 1 | 1 | --- | 1 | 24 | 6 | 30 | 28 | 58 | 117 | 3 | 120 | 114 | 234 | 155 | 143 | 298 |
| Grant township | 1 | --- | 1 | --- | --- | --- | 1 | --- | 1 | 2 | 1 | 3 | 19 | 10 | 29 | 20 | 49 | 31 | --- | 31 | 20 | 51 | 64 | 41 | 105 |
| Hardin township, exc. of Iowa Falls | --- | --- | --- | --- | --- | --- | 1 | 1 | 2 | 1 | --- | 1 | 6 | 4 | 10 | 10 | 20 | 20 | 1 | 21 | 13 | 34 | 33 | 24 | 57 |
| Iowa Falls city | --- | --- | --- | *2* | *1* | *3* | *5* | *3* | *8* | *3* | *2* | *5* | *32* | *62* | *94* | *37* | *131* | *83* | *10* | *93* | *71* | *164* | *197* | *114* | *311* |
| Ward 1 | --- | --- | --- | 1 | 1 | 2 | 5 | 3 | 8 | 3 | 2 | 5 | 22 | 53 | 75 | 21 | 96 | 41 | 6 | 47 | 40 | 87 | 131 | 67 | 198 |
| Ward 2 | --- | --- | --- | 1 | --- | 1 | --- | --- | --- | --- | --- | --- | 10 | 9 | 19 | 16 | 35 | 42 | 4 | 46 | 31 | 77 | 66 | 47 | 113 |
| Jackson township | --- | 1 | 1 | --- | --- | --- | 1 | 1 | 2 | --- | --- | --- | 12 | 2 | 14 | 10 | 24 | 21 | 4 | 25 | 18 | 43 | 40 | 30 | 70 |
| Pleasant township | --- | --- | --- | --- | --- | --- | 2 | --- | 2 | 1 | --- | 1 | 16 | 6 | 22 | 12 | 34 | 16 | 5 | 21 | 14 | 35 | 46 | 26 | 72 |
| Providence Tp., exc. of New Providence | --- | --- | --- | --- | --- | --- | --- | --- | --- | --- | --- | --- | 2 | --- | 2 | --- | 2 | --- | 1 | 1 | 1 | 2 | 3 | 1 | 4 |
| New Providence town | --- | --- | --- | --- | --- | --- | --- | --- | --- | --- | --- | --- | --- | --- | --- | --- | --- | 3 | --- | 3 | 2 | 5 | 3 | 2 | 5 |
| Sherman township, exc. of Radcliffe | --- | --- | --- | --- | --- | --- | 1 | 2 | 3 | 4 | --- | 4 | 19 | 13 | 32 | 15 | 47 | 22 | 2 | 24 | 15 | 39 | 61 | 32 | 93 |
| Radcliffe town | --- | --- | --- | --- | --- | --- | 2 | --- | 2 | --- | --- | --- | 11 | 7 | 18 | 16 | 34 | 42 | 6 | 48 | 45 | 93 | 68 | 61 | 129 |
| Tipton township, exc. of Hubbard | --- | --- | --- | 1 | 2 | 3 | 2 | 1 | 3 | 1 | --- | 1 | 29 | --- | 29 | 28 | 57 | 22 | --- | 22 | 11 | 33 | 55 | 42 | 97 |
| Hubbard town | --- | --- | --- | --- | --- | --- | --- | --- | --- | 1 | --- | 1 | 12 | 6 | 18 | 11 | 29 | 34 | 3 | 37 | 34 | 71 | 56 | 45 | 101 |
| Union township, exc. of Whitten and Union | --- | 1 | 1 | --- | --- | --- | --- | --- | --- | --- | --- | --- | 3 | --- | 3 | --- | 3 | 5 | --- | 5 | 6 | 11 | 8 | 7 | 15 |
| Union town | --- | --- | --- | --- | --- | --- | --- | 1 | 1 | --- | --- | --- | 1 | 1 | 2 | 4 | 6 | 10 | --- | 10 | 4 | 14 | 12 | 9 | 21 |
| Whitten town | --- | --- | --- | --- | --- | --- | --- | --- | --- | --- | --- | --- | --- | --- | --- | --- | --- | 3 | --- | 3 | 2 | 5 | 3 | 2 | 5 |
| **Total** | 5 | 3 | 8 | 6 | 11 | 17 | 39 | 32 | 71 | 27 | 11 | 38 | 362 | 215 | 577 | 397 | 974 | 763 | 76 | 839 | 711 | 1,550 | 1,493 | 1,165 | 2,658 |

**Total Persons of All Nativities, Classified by Age.**

| Townships, Towns, Cities and City Wards | Under 5 Years of Age | | | 5 and Under 10 Years | | | 10 and Under 18 Years | | | 18 and Under 21 Years | | | 21 and Under 45 Years | | | 45 Years and Over | | | Total all Ages | | |
|---|---|---|---|---|---|---|---|---|---|---|---|---|---|---|---|---|---|---|---|---|---|
| | Male. | Female. | Total. | Male. | Female. | Total. | Male. | Female. | Total. | Male. | Female. | Total. | Male. | Female. | Total. | Male. | Female. | Total. | Male. | Female. | Total. |
| Alden township, exc. of Alden | 59 | 54 | 113 | 61 | 54 | 115 | 82 | 87 | 169 | 43 | 20 | 63 | 182 | 154 | 336 | 95 | 73 | 168 | 522 | 442 | 964 |
| Alden town | 32 | 29 | 61 | 34 | 35 | 69 | 45 | 68 | 113 | 17 | 25 | 42 | 125 | 132 | 257 | 132 | 132 | 264 | 385 | 421 | 806 |
| Buckeye township, exc. of Buckeye | 40 | 41 | 81 | 33 | 30 | 63 | 54 | 43 | 97 | 19 | 15 | 34 | 107 | 99 | 206 | 45 | 30 | 75 | 298 | 258 | 556 |
| Buckeye town | 12 | 9 | 21 | 10 | 8 | 18 | 14 | 13 | 27 | 9 | 1 | 10 | 40 | 33 | 73 | 22 | 22 | 44 | 107 | 86 | 193 |
| Clay Tp., exc. of Steamboat Rock | 37 | 31 | 68 | 40 | 31 | 71 | 83 | 65 | 148 | 22 | 18 | 40 | 103 | 90 | 193 | 66 | 50 | 116 | 351 | 285 | 636 |
| Steamboat Rock town | 16 | 19 | 35 | 22 | 16 | 38 | 25 | 40 | 65 | 9 | 11 | 20 | 63 | 68 | 131 | 65 | 60 | 125 | 200 | 214 | 414 |
| Concord township | 53 | 62 | 105 | 49 | 44 | 93 | 81 | 79 | 160 | 41 | 29 | 70 | 167 | 120 | 287 | 83 | 74 | 157 | 474 | 398 | 872 |
| Eldora township, exc. of Eldora | 19 | 24 | 43 | 29 | 41 | 70 | 51 | 46 | 97 | 19 | 10 | 29 | 93 | 88 | 181 | 47 | 41 | 88 | 258 | 250 | 508 |
| Eldora city | *98* | *108* | *206* | *120* | *107* | *227* | *161* | *184* | *345* | *62* | *77* | *139* | *476* | *494* | *970* | *411* | *422* | *833* | *1,328* | *1,392* | *2,720* |
| Ward 1 | 14 | 11 | 25 | 18 | 11 | 29 | 20 | 35 | 55 | 14 | 16 | 30 | 86 | 95 | 181 | 76 | 86 | 162 | 228 | 254 | 482 |
| Ward 2 | 44 | 32 | 76 | 42 | 37 | 79 | 58 | 63 | 121 | 21 | 27 | 48 | 177 | 155 | 332 | 128 | 125 | 253 | 470 | 439 | 909 |
| Ward 3 | 22 | 30 | 52 | 28 | 27 | 55 | 53 | 44 | 97 | 11 | 14 | 25 | 96 | 128 | 224 | 98 | 85 | 183 | 308 | 328 | 636 |
| Ward 4 | 18 | 35 | 53 | 32 | 32 | 64 | 30 | 42 | 72 | 16 | 20 | 36 | 117 | 116 | 233 | 109 | 126 | 235 | 322 | 371 | 693 |
| Ellis township | 55 | 42 | 97 | 42 | 39 | 81 | 59 | 54 | 113 | 22 | 18 | 40 | 149 | 98 | 247 | 51 | 62 | 113 | 378 | 313 | 691 |
| Etna township, exc. of Ackley | 50 | 49 | 99 | 51 | 65 | 116 | 90 | 99 | 189 | 32 | 26 | 58 | 145 | 142 | 287 | 80 | 68 | 148 | 448 | 449 | 897 |
| Ackley town | 44 | 44 | 88 | 47 | 44 | 91 | 66 | 92 | 158 | 27 | 44 | 71 | 200 | 249 | 449 | 207 | 225 | 432 | 591 | 698 | 1,289 |
| Grant township | 49 | 38 | 87 | 43 | 42 | 85 | 61 | 55 | 116 | 22 | 25 | 47 | 127 | 108 | 235 | 54 | 35 | 89 | 356 | 303 | 659 |
| Hardin Tp., exc. of Iowa Falls | 50 | 55 | 105 | 57 | 51 | 108 | 83 | 69 | 152 | 26 | 22 | 48 | 147 | 160 | 307 | 124 | 93 | 217 | 487 | 450 | 937 |
| Iowa Falls city | *159* | *159* | *318* | *151* | *141* | *292* | *220* | *209* | *429* | *96* | *118* | *214* | *722* | *717* | *1,439* | *534* | *490* | *1,024* | *1,882* | *1,834* | *3,716* |
| Ward 1 | 91 | 79 | 170 | 84 | 62 | 146 | 116 | 96 | 212 | 47 | 47 | 94 | 396 | 348 | 744 | 254 | 219 | 473 | 988 | 851 | 1,839 |
| Ward 2 | 68 | 80 | 148 | 67 | 79 | 146 | 104 | 113 | 217 | 49 | 71 | 120 | 326 | 369 | 695 | 280 | 271 | 551 | 894 | 983 | 1,877 |
| Jackson township | 58 | 46 | 104 | 51 | 48 | 99 | 63 | 76 | 139 | 24 | 17 | 41 | 151 | 138 | 289 | 90 | 66 | 156 | 437 | 391 | 828 |
| Pleasant township | 41 | 26 | 67 | 57 | 47 | 104 | 116 | 62 | 178 | 39 | 23 | 62 | 127 | 115 | 242 | 83 | 56 | 139 | 463 | 329 | 792 |
| Providence township, exc. of New Providence | 35 | 40 | 75 | 40 | 43 | 83 | 48 | 30 | 78 | 12 | 16 | 28 | 129 | 112 | 241 | 58 | 43 | 101 | 322 | 284 | 606 |
| New Providence town | 9 | 15 | 24 | 11 | 11 | 22 | 11 | 17 | 28 | 6 | 6 | 12 | 40 | 46 | 86 | 41 | 36 | 77 | 118 | 131 | 249 |
| Sherman Tp., exc. of Radcliffe | 31 | 27 | 58 | 36 | 30 | 66 | 55 | 37 | 92 | 20 | 13 | 33 | 128 | 98 | 226 | 50 | 32 | 82 | 320 | 237 | 557 |
| Radcliffe town | 42 | 33 | 75 | 33 | 34 | 67 | 67 | 49 | 116 | 21 | 17 | 38 | 119 | 132 | 251 | 97 | 85 | 182 | 379 | 350 | 729 |
| Tipton township, exc. of Hubbard | 31 | 30 | 61 | 46 | 34 | 80 | 60 | 46 | 106 | 27 | 20 | 47 | 93 | 99 | 192 | 53 | 30 | 83 | 310 | 259 | 569 |
| Hubbard town | 29 | 30 | 59 | 32 | 28 | 60 | 51 | 43 | 94 | 16 | 19 | 35 | 106 | 129 | 235 | 90 | 90 | 180 | 324 | 339 | 663 |
| Union township, exc. of Whitten and Union | 46 | 38 | 84 | 43 | 56 | 99 | 66 | 53 | 119 | 24 | 26 | 50 | 139 | 124 | 263 | 96 | 86 | 182 | 414 | 383 | 797 |
| Union town | 19 | 18 | 37 | 20 | 30 | 50 | 45 | 42 | 87 | 16 | 13 | 29 | 91 | 97 | 188 | 107 | 102 | 209 | 298 | 302 | 600 |
| Whitten town | 15 | 15 | 30 | 6 | 13 | 19 | 14 | 11 | 25 | 3 | 6 | 9 | 49 | 41 | 90 | 28 | 35 | 63 | 115 | 121 | 236 |
| Total | 1,129 | 1,072 | 2,201 | 1,164 | 1,122 | 2,286 | 1,771 | 1,669 | 3,440 | 674 | 635 | 1,309 | 4,018 | 3,883 | 7,901 | 2,809 | 2,538 | 5,347 | 11,565 | 10,919 | 22,484 |

NOTE—306 inmates of Industrial School for Boys, located in Pleasant to wnship, were included in the enumeration of other districts of the state. Had these been credited to Hardin County, the total population would have been 22,790.

## HARRISON COUNTY.

**Persons Native Born of Native Parents, Classified by Age.**

| Table No. 1 — Townships, Towns, Cities and City Wards | Under 5 Years of Age | | | 5 and Under 10 Years | | | 10 and Under 18 Years | | | 18 and Under 21 Years | | | 21 and Under 45 Years | | | 45 Years and Over | | | Total all Ages | | |
|---|---|---|---|---|---|---|---|---|---|---|---|---|---|---|---|---|---|---|---|---|---|
| | Male. | Female. | Total. | Male. | Female. | Total. | Male. | Female | Total. | Male. | Female. | Total. | Male. | Female. | Total. | Male. | Female. | Total. | Male. | Female. | Total. |
| Allen township | 32 | 25 | 57 | 37 | 25 | 62 | 49 | 46 | 95 | 16 | 19 | 35 | 60 | 54 | 114 | 29 | 19 | 48 | 223 | 188 | 411 |
| Boyer township, exc. of Woodbine | 38 | 43 | 81 | 40 | 37 | 77 | 50 | 50 | 100 | 17 | 24 | 41 | 94 | 100 | 194 | 50 | 51 | 101 | 289 | 305 | 594 |
| Woodbine town | 61 | 61 | 122 | 77 | 81 | 158 | 99 | 99 | 198 | 36 | 53 | 89 | 208 | 228 | 436 | 178 | 194 | 372 | 659 | 716 | 1,375 |
| Calhoun township | 19 | 24 | 43 | 26 | 32 | 58 | 31 | 35 | 66 | 4 | 3 | 7 | 52 | 41 | 93 | 20 | 16 | 36 | 152 | 151 | 303 |
| Cass township | 44 | 52 | 96 | 42 | 40 | 82 | 54 | 46 | 100 | 13 | 15 | 28 | 84 | 67 | 151 | 38 | 33 | 71 | 275 | 253 | 528 |
| Cincinnati township | 19 | 15 | 34 | 19 | 19 | 38 | 28 | 35 | 63 | 8 | 13 | 21 | 56 | 45 | 101 | 31 | 22 | 53 | 161 | 149 | 310 |
| Clay township | 25 | 22 | 47 | 33 | 32 | 65 | 35 | 38 | 73 | 11 | 10 | 21 | 80 | 63 | 143 | 42 | 28 | 70 | 226 | 193 | 419 |
| Douglas township | 47 | 45 | 92 | 28 | 48 | 76 | 41 | 50 | 91 | 10 | 11 | 21 | 70 | 71 | 141 | 34 | 28 | 62 | 230 | 253 | 483 |
| Harrison township, exc. of Dunlap | 29 | 49 | 78 | 30 | 39 | 69 | 48 | 27 | 75 | 17 | 7 | 24 | 61 | 56 | 117 | 18 | 11 | 29 | 203 | 189 | 392 |
| Dunlap town | 58 | 51 | 109 | 75 | 56 | 131 | 70 | 97 | 167 | 17 | 26 | 43 | 131 | 156 | 287 | 114 | 102 | 216 | 465 | 488 | 953 |
| Jackson township, exc. of Pisgah | 27 | 43 | 70 | 26 | 22 | 48 | 36 | 37 | 73 | 12 | 14 | 26 | 63 | 67 | 130 | 32 | 23 | 55 | 196 | 206 | 402 |
| Pisgah town | 25 | 22 | 47 | 25 | 28 | 53 | 22 | 36 | 58 | 11 | 8 | 19 | 60 | 58 | 118 | 28 | 31 | 59 | 171 | 183 | 354 |
| Jefferson township, exc. of Logan | 47 | 51 | 98 | 66 | 49 | 115 | 109 | 101 | 210 | 41 | 32 | 73 | 137 | 146 | 283 | 95 | 83 | 178 | 495 | 462 | 957 |
| Logan town | 61 | 37 | 98 | 76 | 57 | 133 | 106 | 116 | 222 | 44 | 43 | 87 | 225 | 245 | 470 | 165 | 177 | 342 | 677 | 675 | 1,352 |
| La Grange township | 43 | 38 | 81 | 41 | 43 | 84 | 41 | 52 | 93 | 12 | 18 | 30 | 92 | 71 | 163 | 31 | 22 | 53 | 260 | 244 | 504 |
| Lincoln township | 39 | 48 | 87 | 40 | 41 | 81 | 50 | 43 | 93 | 11 | 10 | 21 | 71 | 73 | 144 | 18 | 21 | 39 | 229 | 236 | 465 |
| Little Sioux township, exc. of Little Sioux | 35 | 30 | 65 | 31 | 36 | 67 | 39 | 37 | 76 | 5 | 15 | 20 | 89 | 69 | 158 | 56 | 39 | 95 | 255 | 226 | 481 |
| Little Sioux town | 23 | 29 | 52 | 24 | 24 | 48 | 41 | 23 | 64 | 8 | 8 | 16 | 51 | 53 | 104 | 42 | 46 | 88 | 189 | 183 | 372 |
| Magnolia township, exc. of Magnolia | 54 | 58 | 112 | 45 | 43 | 88 | 43 | 44 | 87 | 18 | 13 | 31 | 94 | 87 | 181 | 36 | 18 | 54 | 290 | 263 | 553 |
| Magnolia town | 13 | 5 | 18 | 14 | 7 | 21 | 13 | 24 | 37 | 5 | 4 | 9 | 26 | 32 | 58 | 32 | 24 | 56 | 103 | 96 | 199 |
| Morgan township, exc. of Mondamin | 26 | 26 | 52 | 23 | 35 | 58 | 42 | 31 | 73 | 21 | 7 | 28 | 48 | 45 | 93 | 30 | 16 | 46 | 190 | 160 | 350 |
| Mondamin town | 14 | 21 | 35 | 19 | 24 | 43 | 30 | 31 | 61 | 9 | 11 | 20 | 78 | 53 | 131 | 44 | 49 | 93 | 194 | 189 | 383 |
| Raglan township | 22 | 26 | 48 | 25 | 27 | 52 | 51 | 40 | 91 | 17 | 13 | 30 | 63 | 54 | 117 | 41 | 26 | 67 | 219 | 186 | 405 |
| St. John township, exc. of Missouri Valley | 46 | 43 | 89 | 43 | 41 | 84 | 59 | 71 | 130 | 18 | 22 | 40 | 114 | 97 | 211 | 69 | 66 | 135 | 349 | 340 | 689 |
| Missouri Valley city | *186* | *160* | *346* | *166* | *137* | *303* | *198* | *202* | *400* | *76* | *77* | *153* | *430* | *416* | *846* | *251* | *225* | *476* | *1,307* | *1,217* | *2,524* |
| Ward 1 | 64 | 55 | 119 | 52 | 46 | 98 | 66 | 78 | 144 | 28 | 27 | 55 | 131 | 130 | 261 | 73 | 63 | 136 | 414 | 399 | 813 |
| Ward 2 | 46 | 38 | 84 | 48 | 35 | 83 | 44 | 48 | 92 | 15 | 20 | 35 | 137 | 129 | 266 | 74 | 66 | 140 | 364 | 336 | 700 |
| Ward 3 | 76 | 67 | 143 | 66 | 56 | 122 | 88 | 76 | 164 | 33 | 30 | 63 | 162 | 157 | 319 | 104 | 96 | 200 | 529 | 482 | 1,011 |
| Taylor township, exc. of Modale | 15 | 19 | 34 | 25 | 18 | 43 | 29 | 40 | 69 | 12 | 8 | 20 | 51 | 45 | 96 | 32 | 22 | 54 | 164 | 152 | 316 |
| Modale town | 17 | 11 | 28 | 14 | 19 | 33 | 27 | 28 | 55 | 6 | 10 | 16 | 68 | 34 | 102 | 50 | 46 | 96 | 182 | 148 | 330 |

| | | | | | | | | | | | | | | | | | | | | | |
|---|---|---|---|---|---|---|---|---|---|---|---|---|---|---|---|---|---|---|---|---|---|
| Union township | 57 | 47 | 104 | 54 | 33 | 87 | 51 | 47 | 98 | 21 | 20 | 41 | 85 | 73 | 158 | 44 | 31 | 75 | 312 | 251 | 563 |
| Washington township, exc. of Persia | 41 | 21 | 62 | 24 | 29 | 53 | 27 | 33 | 60 | 17 | 11 | 28 | 59 | 50 | 109 | 38 | 5 | 43 | 206 | 149 | 355 |
| Persia town | 13 | 15 | 28 | 12 | 16 | 28 | 20 | 16 | 36 | 5 | 4 | 9 | 37 | 41 | 78 | 27 | 30 | 57 | 114 | 122 | 236 |
| Total | 1,176 | 1,137 | 2,313 | 1,200 | 1,138 | 2,338 | 1,539 | 1,575 | 3,114 | 518 | 529 | 1,047 | 2,837 | 2,690 | 5,527 | 1,715 | 1,504 | 3,219 | 8,985 | 8,573 | 17,558 |

**Persons Native Born of Foreign or Mixed Parentage, Classified by Age.**

| | | | | | | | | | | | | | | | | | | | | | |
|---|---|---|---|---|---|---|---|---|---|---|---|---|---|---|---|---|---|---|---|---|---|
| Allen township | 2 | ----- | 2 | 6 | 6 | 12 | 31 | 14 | 45 | 6 | 12 | 18 | 32 | 24 | 56 | 6 | 5 | 11 | 83 | 61 | 144 |
| Boyer township, exc. of Woodbine | 2 | 2 | 4 | 3 | 5 | 8 | 11 | 9 | 20 | 6 | 8 | 14 | 23 | 20 | 43 | 21 | 16 | 37 | 66 | 60 | 126 |
| Woodbine town | 3 | 4 | 7 | 2 | 7 | 9 | 2 | 7 | 9 | 1 | 4 | 5 | 47 | 46 | 93 | 40 | 28 | 68 | 95 | 96 | 191 |
| Calhoun township | 3 | ----- | 3 | 3 | 6 | 9 | 8 | 8 | 16 | 5 | 5 | 10 | 20 | 26 | 46 | 11 | 9 | 20 | 50 | 54 | 104 |
| Cass township | 11 | 12 | 23 | 19 | 18 | 37 | 32 | 17 | 49 | 11 | 8 | 19 | 39 | 49 | 88 | 15 | 4 | 19 | 127 | 108 | 235 |
| Cincinnati township | ----- | 5 | 5 | 9 | 4 | 13 | 12 | 14 | 26 | 4 | 4 | 8 | 21 | 24 | 45 | 9 | 2 | 11 | 55 | 53 | 108 |
| Clay township | 2 | 3 | 5 | 3 | 5 | 8 | 9 | 12 | 21 | 3 | 2 | 5 | 10 | 7 | 17 | 2 | 7 | 9 | 29 | 36 | 65 |
| Douglas township | 3 | 1 | 4 | 3 | 6 | 9 | 11 | 15 | 26 | 5 | 2 | 7 | 41 | 36 | 77 | 13 | 8 | 21 | 76 | 68 | 144 |
| Harrison township, exc. of Dunlap | 6 | 10 | 16 | 14 | 13 | 27 | 23 | 17 | 40 | 7 | 6 | 13 | 53 | 42 | 95 | 15 | 14 | 29 | 118 | 102 | 220 |
| Dunlap town | 12 | 4 | 16 | 8 | 12 | 20 | 19 | 19 | 38 | 4 | 13 | 17 | 66 | 68 | 134 | 42 | 46 | 88 | 151 | 162 | 313 |
| Jackson township, exc. of Pisgah | 4 | 5 | 9 | 7 | 7 | 14 | 10 | 11 | 21 | 3 | 6 | 9 | 19 | 14 | 33 | 7 | 8 | 15 | 50 | 51 | 101 |
| Pisgah town | ----- | ----- | ----- | 1 | ----- | 1 | 3 | 4 | 7 | 1 | 1 | 2 | 5 | 12 | 17 | 10 | 6 | 16 | 20 | 23 | 43 |
| Jefferson township, exc. of Logan | 2 | 3 | 5 | 9 | 9 | 18 | 14 | 14 | 28 | 5 | 5 | 10 | 36 | 31 | 67 | 25 | 18 | 43 | 91 | 80 | 171 |
| Logan town | 6 | 3 | 9 | 1 | 5 | 6 | 11 | 3 | 14 | 5 | 6 | 11 | 36 | 59 | 95 | 39 | 33 | 72 | 98 | 109 | 207 |
| La Grange township | 9 | 11 | 20 | 19 | 15 | 34 | 28 | 24 | 52 | 9 | 4 | 13 | 32 | 32 | 64 | 16 | 13 | 29 | 113 | 99 | 212 |
| Lincoln township | 2 | 1 | 3 | 5 | 8 | 13 | 12 | 8 | 20 | 8 | 4 | 12 | 40 | 26 | 66 | 10 | 2 | 12 | 77 | 49 | 126 |
| Little Sioux township, exc. of Little Sioux | 8 | 4 | 12 | 14 | 9 | 23 | 10 | 11 | 21 | 4 | 4 | 8 | 19 | 25 | 44 | 16 | 6 | 22 | 71 | 59 | 130 |
| Little Sioux town | ----- | 1 | 1 | ----- | ----- | ----- | 1 | ----- | 1 | ----- | 2 | 2 | 18 | 17 | 35 | 13 | 7 | 20 | 32 | 27 | 59 |
| Magnolia township, exc. of Magnolia | 8 | 9 | 17 | 14 | 17 | 31 | 26 | 20 | 46 | 11 | 9 | 20 | 90 | 60 | 150 | 19 | 17 | 36 | 168 | 132 | 300 |
| Magnolia town | ----- | ----- | ----- | ----- | ----- | ----- | 1 | 3 | 4 | 1 | 1 | 2 | 17 | 15 | 32 | 12 | 9 | 21 | 31 | 28 | 59 |
| Morgan township, exc. of Mondamin | 3 | 1 | 4 | 4 | 2 | 6 | 6 | 4 | 10 | 2 | 7 | 9 | 15 | 14 | 29 | 5 | 5 | 10 | 35 | 33 | 68 |
| Mondamin town | 2 | 1 | 3 | 4 | 3 | 7 | 6 | 2 | 8 | 1 | 1 | 2 | 8 | 18 | 26 | 5 | 2 | 7 | 26 | 27 | 53 |
| Raglan township | 2 | 2 | 4 | ----- | 4 | 4 | 16 | 9 | 25 | 8 | 3 | 11 | 23 | 15 | 38 | 15 | 9 | 24 | 64 | 42 | 106 |
| St. John township, exc. of Missouri Valley | 3 | 8 | 11 | 9 | 5 | 14 | 19 | 12 | 31 | 6 | 7 | 13 | 36 | 34 | 70 | 18 | 16 | 34 | 91 | 82 | 173 |
| Missouri Valley city | *31* | *30* | *61* | *34* | *41* | *75* | *62* | *58* | *120* | *31* | *32* | *63* | *146* | *166* | *312* | *76* | *85* | *161* | *380* | *412* | *792* |
| Ward 1 | 7 | 6 | 13 | 10 | 16 | 26 | 18 | 18 | 36 | 4 | 8 | 12 | 37 | 58 | 95 | 27 | 34 | 61 | 103 | 140 | 243 |
| Ward 2 | 2 | 1 | 3 | 3 | 4 | 7 | 7 | 8 | 15 | 8 | 9 | 17 | 46 | 42 | 88 | 22 | 28 | 50 | 88 | 92 | 180 |
| Ward 3 | 22 | 23 | 45 | 21 | 21 | 42 | 37 | 32 | 69 | 19 | 15 | 34 | 63 | 66 | 129 | 27 | 23 | 50 | 189 | 180 | 369 |
| Taylor township, exc. of Modale | 6 | 2 | 8 | 3 | 5 | 8 | 10 | 6 | 16 | 3 | 4 | 7 | 25 | 22 | 47 | 13 | 3 | 16 | 60 | 42 | 102 |
| Modale town | 3 | 1 | 4 | 2 | 5 | 7 | 7 | 1 | 8 | 3 | 2 | 5 | 8 | 12 | 20 | 7 | 9 | 16 | 30 | 30 | 60 |
| Union township | 11 | 17 | 28 | 15 | 10 | 25 | 22 | 21 | 43 | 6 | 13 | 19 | 51 | 47 | 98 | 17 | 6 | 23 | 122 | 114 | 236 |
| Washington township, exc. of Persia | 12 | 15 | 27 | 25 | 21 | 46 | 39 | 30 | 69 | 8 | 11 | 19 | 66 | 61 | 127 | 12 | 7 | 19 | 162 | 145 | 307 |
| Persia town | 3 | 3 | 6 | 7 | 3 | 10 | 3 | 8 | 11 | 1 | ----- | 1 | 20 | 24 | 44 | 9 | 7 | 16 | 43 | 45 | 88 |
| Total | 159 | 158 | 317 | 243 | 251 | 494 | 464 | 381 | 845 | 168 | 186 | 354 | 1,062 | 1,046 | 2,108 | 518 | 407 | 925 | 2,614 | 2,429 | 5,043 |

HARRISON COUNTY—CONTINUED.

**Persons Foreign Born, Classified by Age.**

| Table No. 1 — Townships, Towns, Cities and City Wards | Under 5 Years of Age | | | 5 and Under 10 Years | | | 10 and Under 18 Years | | | 18 and Under 21 Years | | | 21 and Under 45 Years | | | | | 45 Years and Over | | | | | Total all Ages | | |
|---|---|---|---|---|---|---|---|---|---|---|---|---|---|---|---|---|---|---|---|---|---|---|---|---|---|
| | | | | | | | | | | | | | Male | | | Female. | Total. | Male | | | Female. | Total. | | | |
| | Male. | Female. | Total. | Male. | Female. | Total. | Male. | Female. | Total. | Male. | Female. | Total. | Nat. | Un-Nat. | Tot. | | | Nat. | Un-Nat. | Tot. | | | Male. | Female. | Total. |
| Allen township | --- | --- | --- | --- | --- | --- | --- | 1 | 1 | 1 | --- | 1 | 5 | --- | 5 | 3 | 8 | 17 | 1 | 18 | 11 | 29 | 24 | 15 | 39 |
| Boyer township, exc. of Woodbine | --- | --- | --- | --- | --- | --- | 1 | --- | 1 | 1 | --- | 1 | 1 | 2 | 3 | 4 | 7 | 8 | --- | 8 | 7 | 15 | 13 | 11 | 24 |
| Woodbine town | --- | --- | --- | --- | --- | --- | 1 | 1 | 2 | --- | --- | --- | 6 | 2 | 8 | 6 | 14 | 18 | --- | 18 | 13 | 31 | 27 | 20 | 47 |
| Calhoun township | --- | --- | --- | --- | --- | --- | 1 | --- | 1 | --- | 1 | 1 | 2 | 1 | 3 | 5 | 8 | 13 | --- | 13 | 10 | 23 | 17 | 16 | 33 |
| Cass township | --- | --- | --- | --- | --- | --- | 1 | --- | 1 | --- | --- | --- | 12 | 2 | 14 | 10 | 24 | 29 | 2 | 31 | 12 | 43 | 46 | 22 | 68 |
| Cincinnati township | --- | --- | --- | --- | --- | --- | --- | --- | --- | --- | --- | --- | 4 | 1 | 5 | 6 | 11 | 16 | 1 | 17 | 10 | 27 | 22 | 16 | 38 |
| Clay township | --- | --- | --- | --- | --- | --- | --- | --- | --- | 1 | --- | 1 | 6 | --- | 6 | 2 | 8 | 7 | --- | 7 | 2 | 9 | 14 | 4 | 18 |
| Douglas township | --- | --- | --- | --- | --- | --- | --- | --- | --- | --- | --- | --- | 6 | 2 | 8 | 5 | 13 | 20 | 1 | 21 | 8 | 29 | 29 | 13 | 42 |
| Harrison township, exc. of Dunlap | --- | --- | --- | --- | --- | --- | --- | 1 | 1 | --- | --- | --- | 9 | 5 | 14 | 12 | 26 | 27 | 3 | 30 | 13 | 43 | 44 | 26 | 70 |
| Dunlap town | --- | --- | --- | --- | --- | --- | 2 | 1 | 3 | --- | --- | --- | 7 | 6 | 13 | 11 | 24 | 50 | 1 | 51 | 49 | 100 | 66 | 61 | 127 |
| Jackson township, exc. of Pisgah | --- | --- | --- | --- | --- | --- | --- | --- | --- | --- | --- | --- | 2 | 1 | 3 | 7 | 10 | 6 | 1 | 7 | 5 | 12 | 10 | 12 | 22 |
| Pisgah town | --- | --- | --- | --- | --- | --- | --- | --- | --- | --- | --- | --- | --- | --- | --- | 1 | 1 | 2 | 1 | 3 | 2 | 5 | 3 | 3 | 6 |
| Jefferson township, exc. of Logan | --- | --- | --- | --- | --- | --- | 1 | --- | 1 | 1 | --- | 1 | 2 | 1 | 3 | 9 | 12 | 9 | 2 | 11 | 6 | 17 | 16 | 15 | 31 |
| Logan town | 2 | --- | 2 | --- | 1 | 1 | --- | 1 | 1 | --- | 2 | 2 | 6 | 26 | 32 | 11 | 43 | 19 | 2 | 21 | 12 | 33 | 55 | 27 | 82 |
| La Grange township | --- | --- | --- | --- | --- | --- | --- | --- | --- | 2 | --- | 2 | 16 | 11 | 27 | 10 | 37 | 12 | --- | 12 | 9 | 21 | 41 | 19 | 60 |
| Lincoln township | --- | --- | --- | --- | --- | --- | --- | --- | --- | --- | 1 | 1 | 4 | 2 | 6 | 6 | 12 | 10 | 1 | 11 | 8 | 19 | 17 | 15 | 32 |
| Little Sioux township, exc. of Little Sioux | --- | --- | --- | --- | --- | --- | --- | 1 | 1 | --- | --- | --- | 7 | 2 | 9 | 4 | 13 | 15 | 1 | 16 | 7 | 23 | 25 | 12 | 37 |
| Little Sioux town | --- | --- | --- | --- | --- | --- | --- | --- | --- | --- | --- | --- | 2 | --- | 2 | 1 | 3 | 12 | --- | 12 | 6 | 18 | 14 | 7 | 21 |
| Magnolia township, exc. of Magnolia | --- | 1 | 1 | --- | --- | --- | --- | --- | --- | --- | 1 | 1 | 14 | 3 | 17 | 14 | 31 | 24 | 1 | 25 | 18 | 43 | 42 | 34 | 76 |
| Magnolia town | --- | --- | --- | --- | --- | --- | --- | --- | --- | --- | --- | --- | 1 | --- | 1 | --- | 1 | 17 | 1 | 18 | 20 | 38 | 19 | 20 | 39 |
| Morgan township, exc. of Mondamin | --- | --- | --- | --- | --- | --- | --- | --- | --- | --- | --- | --- | 1 | --- | 1 | 3 | 4 | 7 | --- | 7 | 3 | 10 | 8 | 6 | 14 |
| Mondamin town | --- | --- | --- | --- | --- | --- | --- | --- | --- | --- | --- | --- | 2 | 3 | 5 | 3 | 8 | 4 | --- | 4 | 4 | 8 | 9 | 7 | 16 |
| Raglan township | --- | --- | --- | --- | --- | --- | --- | --- | --- | --- | --- | --- | 2 | 1 | 3 | 2 | 5 | 14 | --- | 14 | 7 | 21 | 17 | 9 | 26 |
| St. John township, exc. of Missouri Valley | --- | --- | --- | --- | --- | --- | 1 | --- | 1 | 2 | --- | 2 | 4 | 2 | 6 | 11 | 17 | 17 | 2 | 19 | 9 | 28 | 28 | 20 | 48 |
| Missouri Valley city | *1* | --- | *1* | *3* | *3* | *6* | *5* | *7* | *12* | *13* | *2* | *15* | *36* | *124* | *160* | *66* | *226* | *97* | *9* | *106* | *82* | *188* | *288* | *160* | *448* |
| Ward 1 | 1 | --- | 1 | --- | 1 | 1 | 1 | 3 | 4 | --- | --- | --- | 12 | 32 | 44 | 17 | 61 | 18 | 1 | 19 | 23 | 42 | 65 | 44 | 109 |
| Ward 2 | --- | --- | --- | --- | --- | --- | --- | --- | --- | 1 | --- | 1 | 4 | 10 | 14 | 12 | 26 | 23 | 1 | 24 | 15 | 39 | 39 | 27 | 66 |
| Ward 3 | --- | --- | --- | 3 | 2 | 5 | 4 | 4 | 8 | 12 | 2 | 14 | 20 | 82 | 102 | 37 | 139 | 56 | 7 | 63 | 44 | 107 | 184 | 89 | 273 |
| Taylor township, exc. of Modale | --- | --- | --- | --- | --- | --- | --- | --- | --- | --- | --- | --- | 4 | --- | 4 | 1 | 5 | 8 | --- | 8 | 7 | 15 | 12 | 8 | 20 |
| Modale town | --- | --- | --- | --- | --- | --- | 1 | --- | 1 | --- | --- | --- | 1 | --- | 1 | 1 | 2 | 8 | --- | 8 | 5 | 13 | 10 | 6 | 16 |
| Union township | --- | 1 | 1 | --- | --- | --- | --- | 2 | 2 | 2 | --- | 2 | 7 | 9 | 16 | 15 | 31 | 23 | --- | 23 | 10 | 33 | 41 | 28 | 69 |
| Washington township, exc. of Persia | --- | --- | --- | --- | --- | --- | 1 | 2 | 3 | 3 | 1 | 4 | 11 | 11 | 22 | 20 | 42 | 27 | 6 | 33 | 17 | 50 | 59 | 40 | 99 |
| Persia town | --- | --- | --- | --- | --- | --- | 1 | --- | 1 | --- | 1 | 1 | 5 | 1 | 6 | 6 | 12 | 24 | --- | 24 | 20 | 44 | 31 | 27 | 58 |
| Total | 3 | 2 | 5 | 3 | 4 | 7 | 16 | 17 | 33 | 26 | 9 | 35 | 186 | 217 | 403 | 255 | 658 | 560 | 36 | 596 | 392 | 988 | 1,047 | 679 | 1,726 |

**Total Persons of All Nativities, Classified by Age.**

| Townships, Towns, Cities and City Wards | Under 5 Years of Age | | | 5 and Under 10 Years | | | 10 and Under 18 Years | | | 18 and Under 21 Years | | | 21 and Under 45 Years | | | 45 Years and Over | | | Total all Ages | | |
|---|---|---|---|---|---|---|---|---|---|---|---|---|---|---|---|---|---|---|---|---|---|
| | Male. | Female. | Total. | Male. | Female. | Total. | Male. | Female. | Total. | Male. | Female. | Total. | Male. | Female. | Total. | Male. | Female. | Total. | Male. | Female. | Total. |
| Allen township | 34 | 25 | 59 | 43 | 31 | 74 | 80 | 61 | 141 | 23 | 31 | 54 | 97 | 81 | 178 | 53 | 35 | 88 | 330 | 264 | 594 |
| Boyer township, exc. of Woodbine | 40 | 45 | 85 | 43 | 42 | 85 | 62 | 59 | 121 | 24 | 32 | 56 | 120 | 124 | 244 | 79 | 74 | 153 | 368 | 376 | 744 |
| Woodbine town | 64 | 65 | 129 | 79 | 88 | 167 | 102 | 107 | 209 | 37 | 57 | 94 | 263 | 280 | 543 | 236 | 235 | 471 | 781 | 832 | 1,613 |
| Calhoun township | 22 | 24 | 46 | 29 | 38 | 67 | 40 | 43 | 83 | 9 | 9 | 18 | 75 | 72 | 147 | 44 | 35 | 79 | 219 | 221 | 440 |
| Cass township | 55 | 64 | 119 | 61 | 58 | 119 | 87 | 63 | 150 | 24 | 23 | 47 | 137 | 126 | 263 | 84 | 49 | 133 | 448 | 383 | 831 |
| Cincinnati township | 19 | 20 | 39 | 28 | 23 | 51 | 40 | 49 | 89 | 12 | 17 | 29 | 82 | 75 | 157 | 57 | 34 | 91 | 238 | 218 | 456 |
| Clay township | 27 | 25 | 52 | 36 | 37 | 73 | 44 | 50 | 94 | 15 | 12 | 27 | 96 | 72 | 168 | 51 | 37 | 88 | 269 | 233 | 502 |
| Douglas township | 50 | 46 | 96 | 31 | 54 | 85 | 52 | 65 | 117 | 15 | 13 | 28 | 119 | 112 | 231 | 68 | 44 | 112 | 335 | 334 | 669 |
| Harrison township, exc. of Dunlap | 35 | 59 | 94 | 44 | 52 | 96 | 71 | 45 | 116 | 24 | 13 | 37 | 128 | 110 | 238 | 63 | 38 | 101 | 365 | 317 | 682 |
| Dunlap town | 70 | 55 | 125 | 83 | 68 | 151 | 91 | 117 | 208 | 21 | 39 | 60 | 210 | 235 | 445 | 207 | 197 | 404 | 682 | 711 | 1,393 |
| Jackson township, exc. of Pisgah | 31 | 48 | 79 | 33 | 29 | 62 | 46 | 48 | 94 | 15 | 20 | 35 | 85 | 88 | 173 | 46 | 36 | 82 | 256 | 269 | 525 |
| Pisgah town | 25 | 22 | 47 | 26 | 28 | 54 | 25 | 40 | 65 | 12 | 9 | 21 | 65 | 71 | 136 | 41 | 39 | 80 | 194 | 209 | 403 |
| Jefferson township, exc. of Logan | 49 | 54 | 103 | 75 | 58 | 133 | 124 | 115 | 239 | 47 | 37 | 84 | 176 | 186 | 362 | 131 | 107 | 238 | 602 | 557 | 1,159 |
| Logan town | 69 | 40 | 109 | 77 | 63 | 140 | 117 | 120 | 237 | 49 | 51 | 100 | 293 | 315 | 608 | 225 | 222 | 447 | 830 | 811 | 1,641 |
| La Grange township | 52 | 49 | 101 | 60 | 58 | 118 | 69 | 76 | 145 | 23 | 22 | 45 | 151 | 113 | 264 | 59 | 44 | 103 | 414 | 362 | 776 |
| Lincoln township | 41 | 49 | 90 | 45 | 49 | 94 | 62 | 51 | 113 | 19 | 15 | 34 | 117 | 105 | 222 | 39 | 31 | 70 | 323 | 300 | 623 |
| Little Sioux township, exc. of Little Sioux | 43 | 34 | 77 | 45 | 45 | 90 | 49 | 49 | 98 | 9 | 19 | 28 | 117 | 98 | 215 | 88 | 52 | 140 | 351 | 297 | 648 |
| Little Sioux town | 23 | 30 | 53 | 24 | 24 | 48 | 42 | 23 | 65 | 8 | 10 | 18 | 71 | 71 | 142 | 67 | 59 | 126 | 235 | 217 | 452 |
| Magnolia Tp., exc. of Magnolia | 62 | 68 | 130 | 59 | 60 | 119 | 69 | 64 | 133 | 29 | 23 | 52 | 201 | 161 | 362 | 80 | 53 | 133 | 500 | 429 | 929 |
| Magnolia town | 13 | 5 | 18 | 14 | 7 | 21 | 14 | 27 | 41 | 6 | 5 | 11 | 44 | 47 | 91 | 62 | 53 | 115 | 153 | 144 | 297 |
| Morgan Tp., exc. of Mondamin | 29 | 27 | 56 | 27 | 37 | 64 | 48 | 35 | 83 | 23 | 14 | 37 | 64 | 62 | 126 | 42 | 24 | 66 | 233 | 199 | 432 |
| Mondamin town | 16 | 22 | 38 | 23 | 27 | 50 | 36 | 33 | 69 | 10 | 12 | 22 | 91 | 74 | 165 | 53 | 55 | 108 | 229 | 223 | 452 |
| Raglan township | 24 | 28 | 52 | 25 | 31 | 56 | 67 | 49 | 116 | 25 | 16 | 41 | 89 | 71 | 160 | 70 | 42 | 112 | 300 | 237 | 537 |
| St. John township, exc. of Missouri Valley | 49 | 51 | 100 | 52 | 46 | 98 | 79 | 83 | 162 | 26 | 29 | 55 | 156 | 142 | 298 | 106 | 91 | 197 | 468 | 442 | 910 |
| Missouri Valley city | *218* | *190* | *408* | *203* | *181* | *384* | *265* | *267* | *532* | *120* | *111* | *231* | *736* | *648* | *1,384* | *433* | *392* | *825* | *1,975* | *1,789* | *3,764* |
| Ward 1 | 72 | 61 | 133 | 62 | 63 | 125 | 85 | 99 | 184 | 32 | 35 | 67 | 212 | 205 | 417 | 119 | 120 | 239 | 582 | 583 | 1,165 |
| Ward 2 | 48 | 39 | 87 | 51 | 39 | 90 | 51 | 56 | 107 | 24 | 29 | 53 | 197 | 183 | 380 | 120 | 109 | 229 | 491 | 455 | 946 |
| Ward 3 | 98 | 90 | 188 | 90 | 79 | 169 | 129 | 112 | 241 | 64 | 47 | 111 | 327 | 260 | 587 | 194 | 163 | 357 | 902 | 751 | 1,653 |
| Taylor Tp., exc. of Modale | 21 | 21 | 42 | 28 | 23 | 51 | 39 | 46 | 85 | 15 | 12 | 27 | 80 | 68 | 148 | 53 | 32 | 85 | 236 | 202 | 438 |
| Modale town | 20 | 12 | 32 | 16 | 24 | 40 | 35 | 29 | 64 | 9 | 12 | 21 | 77 | 47 | 124 | 65 | 60 | 125 | 222 | 184 | 406 |
| Union township | 68 | 65 | 133 | 69 | 43 | 112 | 73 | 70 | 143 | 29 | 33 | 62 | 152 | 135 | 287 | 84 | 47 | 131 | 475 | 393 | 868 |
| Washington Tp., exc. of Persia | 53 | 36 | 89 | 49 | 50 | 99 | 67 | 65 | 132 | 28 | 23 | 51 | 147 | 131 | 278 | 83 | 29 | 112 | 427 | 334 | 761 |
| Persia town | 16 | 18 | 34 | 19 | 19 | 38 | 24 | 24 | 48 | 6 | 5 | 11 | 63 | 71 | 134 | 60 | 57 | 117 | 188 | 194 | 382 |
| Total | 1,338 | 1,297 | 2,635 | 1,446 | 1,393 | 2,839 | 2,019 | 1,973 | 3,992 | 712 | 724 | 1,436 | 4,302 | 3,991 | 8,293 | 2,829 | 2,303 | 5,132 | 12,646 | 11,681 | 24,327 |

# HENRY COUNTY.

## Persons Native Born of Native Parents, Classified by Age.

| Table No. 1 | Under 5 Years of Age | | | 5 and Under 10 Years | | | 10 and Under 18 Years | | | 18 and Under 21 Years | | | 21 and Under 45 Years | | | 45 Years and Over | | | Total all Ages | | |
|---|---|---|---|---|---|---|---|---|---|---|---|---|---|---|---|---|---|---|---|---|---|
| Townships, Towns, Cities and City Wards | Male. | Female. | Total. | Male. | Female. | Total. | Male. | Female. | Total. | Male. | Female. | Total. | Male. | Female. | Total. | Male | Female. | Total. | Male. | Female. | Total. |
| Baltimore township | 29 | 30 | 59 | 43 | 31 | 74 | 47 | 48 | 95 | 15 | 16 | 31 | 99 | 77 | 176 | 62 | 46 | 108 | 295 | 248 | 543 |
| Canaan township, exc. of Mt. Union | 32 | 36 | 68 | 34 | 32 | 66 | 54 | 34 | 88 | 13 | 16 | 29 | 93 | 97 | 190 | 29 | 20 | 49 | 255 | 235 | 490 |
| Mount Union town | 8 | 9 | 17 | 12 | 10 | 22 | 10 | 10 | 20 | 1 | 3 | 4 | 22 | 31 | 53 | 19 | 16 | 35 | 72 | 79 | 151 |
| Center Tp., exc. of Mt. Pleasant | 37 | 17 | 54 | 42 | 36 | 78 | 57 | 50 | 107 | 16 | 36 | 52 | 190 | 180 | 370 | 156 | 112 | 268 | 498 | 431 | 929 |
| Mount Pleasant city | *108* | *117* | *225* | *129* | *152* | *281* | *240* | *260* | *500* | *109* | *110* | *219* | *504* | *587* | *1,091* | *470* | *569* | *1,039* | *1,560* | *1,795* | *3,355* |
| Ward 1 | 34 | 50 | 84 | 47 | 46 | 93 | 84 | 101 | 185 | 40 | 31 | 71 | 189 | 201 | 390 | 163 | 212 | 375 | 567 | 641 | 1,198 |
| Ward 2 | 38 | 24 | 62 | 32 | 33 | 65 | 72 | 63 | 135 | 29 | 39 | 68 | 127 | 158 | 285 | 127 | 148 | 275 | 425 | 465 | 890 |
| Ward 3 | 20 | 16 | 36 | 18 | 27 | 45 | 40 | 48 | 88 | 17 | 17 | 34 | 97 | 105 | 202 | 84 | 93 | 177 | 276 | 306 | 582 |
| Ward 4 | 16 | 27 | 43 | 32 | 46 | 78 | 44 | 48 | 92 | 23 | 23 | 46 | 91 | 123 | 214 | 96 | 116 | 212 | 302 | 383 | 685 |
| Jackson township | 44 | 42 | 86 | 44 | 45 | 89 | 62 | 51 | 113 | 9 | 9 | 18 | 99 | 77 | 176 | 60 | 44 | 104 | 318 | 268 | 586 |
| Jefferson township, exc. of Coppock and Wayland | 55 | 48 | 103 | 37 | 59 | 96 | 52 | 52 | 104 | 25 | 14 | 39 | 89 | 83 | 172 | 36 | 34 | 70 | 294 | 290 | 584 |
| Coppock town, part of (see Washington County) | 1 | 4 | 5 | 2 | 6 | 8 | 10 | 12 | 22 | 4 | 7 | 11 | 6 | 6 | 12 | 14 | 8 | 22 | 37 | 43 | 80 |
| Total Coppock town in Henry and Washington Counties | *5* | *5* | *10* | *4* | *6* | *10* | *11* | *12* | *23* | *4* | *8* | *12* | *8* | *9* | *17* | *18* | *12* | *30* | *50* | *52* | *102* |
| Wayland town | 18 | 12 | 30 | 17 | 24 | 41 | 28 | 41 | 69 | 15 | 13 | 28 | 43 | 79 | 122 | 40 | 51 | 91 | 161 | 220 | 381 |
| Marion township | 43 | 34 | 77 | 43 | 32 | 75 | 68 | 55 | 123 | 19 | 19 | 38 | 81 | 78 | 159 | 45 | 36 | 81 | 299 | 254 | 553 |
| New London township, exc. of New London | 37 | 31 | 68 | 54 | 42 | 96 | 63 | 39 | 102 | 13 | 20 | 33 | 106 | 110 | 216 | 49 | 48 | 97 | 322 | 290 | 612 |
| New London town | 45 | 35 | 80 | 42 | 52 | 94 | 58 | 75 | 133 | 11 | 28 | 39 | 149 | 166 | 315 | 152 | 161 | 313 | 457 | 517 | 974 |
| Salem township, exc. of Salem | 46 | 41 | 87 | 65 | 63 | 128 | 71 | 71 | 142 | 12 | 28 | 40 | 154 | 140 | 294 | 105 | 105 | 210 | 453 | 448 | 901 |
| Salem town | 24 | 13 | 37 | 26 | 20 | 46 | 21 | 32 | 53 | 15 | 7 | 22 | 61 | 78 | 139 | 81 | 93 | 174 | 228 | 243 | 471 |
| Scott township, exc. of Winfield | 44 | 37 | 81 | 32 | 29 | 61 | 44 | 39 | 83 | 18 | 13 | 31 | 107 | 99 | 206 | 51 | 35 | 86 | 296 | 252 | 548 |
| Winfield town | 39 | 37 | 76 | 33 | 38 | 71 | 63 | 69 | 132 | 20 | 18 | 38 | 114 | 151 | 265 | 141 | 147 | 288 | 410 | 460 | 870 |
| Tippecanoe township, exc. of Rome | 38 | 45 | 83 | 43 | 44 | 87 | 52 | 58 | 110 | 16 | 32 | 48 | 97 | 104 | 201 | 89 | 58 | 147 | 335 | 341 | 676 |
| Rome town | 11 | 9 | 20 | 9 | 7 | 16 | 9 | 9 | 18 | 6 | 1 | 7 | 18 | 25 | 43 | 20 | 14 | 34 | 73 | 65 | 138 |
| Trenton township | 47 | 32 | 79 | 49 | 36 | 85 | 77 | 72 | 149 | 26 | 14 | 40 | 95 | 89 | 184 | 87 | 78 | 165 | 381 | 321 | 702 |
| Wayne township, exc. of Olds | 37 | 35 | 72 | 29 | 43 | 72 | 44 | 49 | 93 | 10 | 12 | 22 | 62 | 77 | 139 | 29 | 18 | 47 | 211 | 234 | 445 |
| Olds town | 5 | 7 | 12 | 8 | 3 | 11 | 7 | 10 | 17 | 2 | 1 | 3 | 19 | 17 | 36 | 7 | 11 | 18 | 48 | 49 | 97 |
| Total | 748 | 671 | 1,419 | 793 | 804 | 1,597 | 1,137 | 1,136 | 2,273 | 375 | 417 | 792 | 2,208 | 2,351 | 4,559 | 1,742 | 1,704 | 3,446 | 7,003 | 7,083 | 14,086 |

**Persons Native Born of Foreign or Mixed Parentage, Classified by Age.**

| | | | | | | | | | | | | | | | | | | | | | |
|---|---|---|---|---|---|---|---|---|---|---|---|---|---|---|---|---|---|---|---|---|---|
| Baltimore township | ----- | ----- | ----- | 1 | 1 | 2 | ----- | 4 | 4 | 1 | 1 | 2 | 12 | 16 | 28 | 21 | 13 | 34 | 35 | 35 | 70 |
| Canaan Tp., exc. of Mount Union | 3 | 3 | 6 | 2 | 3 | 5 | 6 | 9 | 15 | 2 | 3 | 5 | 35 | 31 | 66 | 17 | 18 | 35 | 65 | 67 | 132 |
| Mount Union town | ----- | ----- | ----- | ----- | 1 | 1 | 3 | 2 | 5 | 1 | ----- | 1 | 11 | 8 | 19 | 9 | 8 | 17 | 24 | 19 | 43 |
| Center Tp., exc. of Mount Pleasant | 1 | ----- | 1 | 2 | 2 | 4 | ----- | 2 | 2 | 2 | 5 | 7 | 36 | 33 | 69 | 41 | 29 | 70 | 82 | 71 | 153 |
| Mount Pleasant city | *6* | *9* | *15* | *6* | *9* | *15* | *23* | *19* | *42* | *11* | *11* | *22* | *112* | *113* | *225* | *91* | *149* | *240* | *249* | *310* | *559* |
| Ward 1 | 4 | 4 | 8 | 4 | 5 | 9 | 8 | 7 | 15 | 4 | 4 | 8 | 43 | 36 | 79 | 26 | 38 | 64 | 89 | 94 | 183 |
| Ward 2 | ----- | 2 | 2 | 1 | 2 | 3 | 7 | 3 | 10 | 5 | 4 | 9 | 31 | 24 | 55 | 23 | 52 | 75 | 67 | 87 | 154 |
| Ward 3 | ----- | 2 | 2 | ----- | ----- | ----- | 4 | 6 | 10 | ----- | 2 | 2 | 22 | 36 | 58 | 20 | 34 | 54 | 46 | 80 | 126 |
| Ward 4 | 2 | 1 | 3 | 1 | 2 | 3 | 4 | 3 | 7 | 2 | 1 | 3 | 16 | 17 | 33 | 22 | 25 | 47 | 47 | 49 | 96 |
| Jackson township | ----- | 3 | 3 | ----- | 2 | 2 | 3 | 5 | 8 | 3 | 4 | 7 | 19 | 24 | 43 | 15 | 9 | 24 | 40 | 47 | 87 |
| Jefferson township, exc. of Coppock and Wayland | 9 | 14 | 23 | 15 | 10 | 25 | 14 | 21 | 35 | 17 | 5 | 22 | 62 | 62 | 124 | 23 | 17 | 40 | 140 | 129 | 269 |
| Coppock town, part of (see Washington County) | ----- | ----- | ----- | ----- | 1 | 1 | 1 | ----- | 1 | ----- | ----- | ----- | 2 | 2 | 4 | 1 | ----- | 1 | 4 | 3 | 7 |
| Total Coppock town in Henry and Washington Counties | ----- | ----- | ----- | ----- | *1* | *1* | *1* | *1* | *2* | ----- | ----- | ----- | *2* | *2* | *4* | *1* | ----- | *1* | *4* | *4* | *8* |
| Wayland town | ----- | 1 | 1 | 2 | ----- | 2 | ----- | 3 | 3 | 1 | 4 | 5 | 41 | 32 | 73 | 20 | 30 | 50 | 64 | 70 | 134 |
| Marion township | 6 | 9 | 15 | 10 | 7 | 17 | 13 | 11 | 24 | 4 | 7 | 11 | 31 | 36 | 67 | 11 | 13 | 24 | 75 | 83 | 158 |
| New London township, exc. of New London | 1 | 3 | 4 | 2 | 4 | 6 | 2 | 5 | 7 | 3 | 2 | 5 | 33 | 16 | 49 | 18 | 13 | 31 | 59 | 43 | 102 |
| New London town | 2 | 2 | 4 | 4 | 4 | 8 | 5 | 9 | 14 | 6 | 2 | 8 | 29 | 40 | 69 | 24 | 18 | 42 | 70 | 75 | 145 |
| Salem township, exc. of Salem | 2 | 4 | 6 | 3 | 3 | 6 | 2 | 5 | 7 | 3 | ----- | 3 | 15 | 14 | 29 | 15 | 19 | 34 | 40 | 45 | 85 |
| Salem town | 1 | ----- | 1 | ----- | ----- | ----- | ----- | 1 | 1 | ----- | 1 | 1 | 8 | 5 | 13 | 11 | 10 | 21 | 20 | 17 | 37 |
| Scott township, exc. of Winfield | ----- | ----- | ----- | 4 | 5 | 9 | 13 | 9 | 22 | 2 | 4 | 6 | 26 | 24 | 50 | 10 | 15 | 25 | 55 | 57 | 112 |
| Winfield town | 1 | 3 | 4 | 2 | 2 | 4 | 2 | 7 | 9 | 3 | 1 | 4 | 16 | 23 | 39 | 22 | 19 | 41 | 46 | 55 | 101 |
| Tippecanoe township, exc. of Rome | 3 | 5 | 8 | 5 | 4 | 9 | 10 | 3 | 13 | 3 | 3 | 6 | 24 | 21 | 45 | 12 | 8 | 20 | 57 | 44 | 101 |
| Rome town | ----- | 1 | 1 | 1 | 1 | 2 | ----- | 1 | 1 | ----- | ----- | ----- | 5 | 3 | 8 | 3 | 4 | 7 | 9 | 10 | 19 |
| Trenton township | ----- | ----- | ----- | 3 | ----- | 3 | 4 | 2 | 6 | 3 | 3 | 6 | 23 | 28 | 51 | 21 | 19 | 40 | 54 | 52 | 106 |
| Wayne township, exc. of Olds | 10 | 15 | 25 | 19 | 22 | 41 | 26 | 33 | 59 | 16 | 10 | 26 | 70 | 86 | 156 | 29 | 24 | 53 | 170 | 190 | 360 |
| Olds town | ----- | 1 | 1 | 2 | 1 | 3 | 2 | 4 | 6 | ----- | ----- | ----- | 15 | 16 | 31 | 5 | 3 | 8 | 24 | 25 | 49 |
| Total | 45 | 73 | 118 | 83 | 82 | 165 | 129 | 155 | 284 | 81 | 66 | 147 | 625 | 633 | 1,258 | 419 | 438 | 857 | 1,382 | 1,447 | 2,829 |

**Persons Foreign Born, Classified by Age.**

| Townships, Towns, Cities and City Wards | Under 5 Years of Age | | | 5 and Under 10 Years | | | 10 and Under 18 Years | | | 18 and Under 21 Years | | | 21 and Under 45 Years | | | | | 45 Years and Over | | | | | Total all Ages | | |
|---|---|---|---|---|---|---|---|---|---|---|---|---|---|---|---|---|---|---|---|---|---|---|---|---|---|
| | | | | | | | | | | | | | Male | | | | | Male | | | | | | | |
| | Male. | Female. | Total. | Male | Female. | Total. | Male | Female. | Total. | Male. | Female. | Total. | Nat. | Un-Nat. | Tot. | Female. | Total. | Nat. | Un-Nat. | Tot. | Female. | Total. | Male. | Female. | Total. |
| Baltimore township | --- | --- | --- | --- | --- | --- | --- | --- | --- | --- | --- | --- | 1 | ----- | 1 | ----- | 1 | 9 | ----- | 9 | 6 | 15 | 10 | 6 | 16 |
| Canaan township, exc. of Mount Union | --- | --- | --- | --- | --- | --- | --- | --- | --- | --- | --- | --- | 4 | 1 | 5 | 3 | 8 | 16 | ----- | 16 | 9 | 25 | 21 | 12 | 33 |
| Mount Union town | --- | --- | --- | --- | --- | --- | --- | --- | --- | --- | --- | --- | ----- | ----- | ----- | 2 | 2 | 2 | ----- | 2 | 2 | 4 | 2 | 4 | 6 |

## HENRY COUNTY—Continued.

| Table No. 1 — Townships, Towns, Cities and City Wards | Under 5 Years of Age | | | 5 and Under 10 Years | | | 10 and Under 18 Years | | | 18 and Under 21 Years | | | 21 and Under 45 Years | | | | | 45 Years and Over | | | | | Total all Ages | | |
|---|---|---|---|---|---|---|---|---|---|---|---|---|---|---|---|---|---|---|---|---|---|---|---|---|---|
| | | | | | | | | | | | | | Male | | | Female | Total | Male | | | Female | Total | | | |
| | Male | Female | Total | Male | Female | Total | Male | Female | Total | Male | Female | Total | Nat. | Un-Nat. | Tot. | | | Nat. | Un-Nat. | Tot. | | | Male | Female | Total |
| Center township, exc. of Mount Pleasant | --- | --- | --- | --- | 1 | 1 | --- | --- | --- | --- | --- | --- | 14 | 8 | 22 | 10 | 32 | 53 | --- | 53 | 31 | 84 | 75 | 42 | 117 |
| Mount Pleasant city | 2 | --- | 2 | 3 | 1 | 4 | 2 | --- | 2 | 1 | 2 | 3 | 8 | 7 | 15 | 14 | 29 | 63 | 3 | 66 | 69 | 135 | 89 | 86 | 175 |
| Ward 1 | 1 | --- | 1 | --- | --- | --- | --- | --- | --- | 1 | 1 | 2 | 4 | 3 | 7 | 8 | 15 | 30 | 1 | 31 | 25 | 56 | 40 | 34 | 74 |
| Ward 2 | 1 | --- | 1 | 2 | 1 | 3 | 2 | --- | 2 | --- | 1 | 1 | 1 | 2 | 3 | 1 | 4 | 15 | 1 | 16 | 22 | 38 | 24 | 25 | 49 |
| Ward 3 | --- | --- | --- | --- | --- | --- | --- | --- | --- | --- | --- | --- | 2 | 2 | 4 | 3 | 7 | 12 | 1 | 13 | 16 | 29 | 17 | 19 | 36 |
| Ward 4 | --- | --- | --- | 1 | --- | 1 | --- | --- | --- | --- | --- | --- | 1 | --- | 1 | 2 | 3 | 6 | --- | 6 | 6 | 12 | 8 | 8 | 16 |
| Jackson township | --- | 2 | 2 | --- | --- | --- | --- | --- | --- | --- | --- | --- | --- | 1 | 1 | --- | 1 | 7 | --- | 7 | 3 | 10 | 8 | 5 | 13 |
| Jefferson township, exc. of Coppock and Wayland | --- | --- | --- | 2 | 1 | 3 | 3 | 6 | 9 | 2 | --- | 2 | 10 | 3 | 13 | 9 | 22 | 30 | 6 | 36 | 19 | 55 | 56 | 35 | 91 |
| Coppock town, part of (see Washington County) | --- | --- | --- | --- | --- | --- | --- | --- | --- | --- | --- | --- | --- | --- | --- | --- | --- | 1 | --- | 1 | --- | 1 | 1 | --- | 1 |
| Total Coppock town in Henry and Washington Counties | --- | --- | --- | --- | --- | --- | --- | --- | --- | --- | --- | --- | --- | --- | --- | --- | --- | 1 | --- | 1 | --- | 1 | 1 | --- | 1 |
| Wayland town | --- | --- | --- | --- | --- | --- | --- | --- | --- | --- | --- | --- | 4 | 2 | 6 | --- | 6 | 17 | --- | 17 | 22 | 39 | 23 | 22 | 45 |
| Marion township | --- | --- | --- | --- | 2 | 2 | --- | --- | --- | --- | --- | --- | 8 | 3 | 11 | 5 | 16 | 17 | --- | 17 | 6 | 23 | 28 | 13 | 41 |
| New London Tp., exc. of New London | --- | --- | --- | --- | --- | --- | --- | --- | --- | --- | --- | --- | 1 | 3 | 4 | 2 | 6 | 10 | --- | 10 | 7 | 17 | 14 | 9 | 23 |
| New London town | --- | --- | --- | --- | --- | --- | --- | --- | --- | --- | --- | --- | 3 | 1 | 4 | 3 | 7 | 23 | --- | 23 | 13 | 36 | 27 | 16 | 43 |
| Salem township, exc. of Salem | --- | --- | --- | --- | --- | --- | --- | --- | --- | --- | --- | --- | --- | 1 | 1 | --- | 1 | 7 | --- | 7 | 7 | 14 | 8 | 7 | 15 |
| Salem town | --- | --- | --- | --- | --- | --- | --- | --- | --- | --- | --- | --- | 1 | 1 | 2 | 1 | 3 | 1 | --- | 1 | 4 | 5 | 3 | 5 | 8 |
| Scott township, exc. of Winfield | --- | --- | --- | --- | --- | --- | --- | --- | --- | --- | --- | --- | 1 | --- | 1 | 4 | 5 | 15 | --- | 15 | 5 | 20 | 16 | 9 | 25 |
| Winfield town | --- | --- | --- | --- | --- | --- | 1 | --- | 1 | --- | --- | --- | 5 | 5 | 10 | 5 | 15 | 11 | --- | 11 | 9 | 20 | 22 | 14 | 36 |
| Tippecanoe township, exc. of Rome | --- | --- | --- | --- | --- | --- | --- | --- | --- | --- | --- | --- | --- | 1 | 1 | 3 | 4 | 11 | 2 | 13 | 10 | 23 | 14 | 13 | 27 |
| Rome town | --- | --- | --- | --- | --- | --- | --- | --- | --- | --- | --- | --- | 1 | --- | 1 | --- | 1 | 3 | --- | 3 | 2 | 5 | 4 | 2 | 6 |
| Trenton township | --- | --- | --- | --- | --- | --- | --- | --- | --- | --- | --- | --- | 2 | --- | 2 | --- | 2 | 13 | --- | 13 | 9 | 22 | 15 | 9 | 24 |
| Wayne township, exc. of Olds | --- | --- | --- | --- | --- | --- | --- | 1 | 1 | 1 | --- | 1 | 8 | 17 | 25 | 15 | 40 | 46 | 4 | 50 | 38 | 88 | 76 | 54 | 130 |
| Olds town | --- | --- | --- | --- | --- | --- | --- | --- | --- | --- | --- | --- | 2 | 1 | 3 | 1 | 4 | 7 | --- | 7 | 6 | 13 | 10 | 7 | 17 |
| Total | 2 | 2 | 4 | 5 | 5 | 10 | 6 | 7 | 13 | 4 | 2 | 6 | 73 | 55 | 128 | 77 | 205 | 362 | 15 | 377 | 277 | 654 | 522 | 370 | 892 |

**Total Persons of All Nativities, Classified by Age.**

| Townships, Towns, Cities and City Wards | Under 5 Years of Age | | | 5 and Under 10 Years | | | 10 and Under 18 Years | | | 18 and Under 21 Years | | | 21 and Under 45 Years | | | 45 Years and Over | | | Total all Ages | | |
|---|---|---|---|---|---|---|---|---|---|---|---|---|---|---|---|---|---|---|---|---|---|
| | Male. | Female. | Total. | Male. | Female. | Total. | Male. | Female. | Total. | Male. | Female. | Total. | Male. | Female. | Total. | Male. | Female. | Total. | Male. | Female. | Total. |
| Baltimore township | 29 | 30 | 59 | 44 | 32 | 76 | 47 | 52 | 99 | 16 | 17 | 33 | 112 | 93 | 205 | 92 | 65 | 157 | 340 | 289 | 629 |
| Canaan Tp., exc. of Mt. Union | 35 | 39 | 74 | 36 | 35 | 71 | 60 | 43 | 103 | 15 | 19 | 34 | 133 | 131 | 264 | 62 | 47 | 109 | 341 | 314 | 655 |
| Mount Union town | 8 | 9 | 17 | 12 | 11 | 23 | 13 | 12 | 25 | 2 | 3 | 5 | 33 | 41 | 74 | 30 | 26 | 56 | 98 | 102 | 200 |
| Center Tp., exc. of Mt. Pleasant | 38 | 17 | 55 | 44 | 39 | 83 | 57 | 52 | 109 | 18 | 41 | 59 | 248 | 223 | 471 | 250 | 172 | 422 | 655 | 544 | 1,199 |
| Mount Pleasant city | *116* | *126* | *242* | *138* | *162* | *300* | *265* | *279* | *544* | *121* | *123* | *244* | *631* | *714* | *1,345* | *627* | *787* | *1,414* | *1,898* | *2,191* | *4,089* |
| Ward 1 | 39 | 54 | 93 | 51 | 51 | 102 | 92 | 108 | 200 | 45 | 36 | 81 | 239 | 245 | 484 | 220 | 275 | 495 | 686 | 769 | 1,455 |
| Ward 2 | 39 | 26 | 65 | 35 | 36 | 71 | 81 | 66 | 147 | 34 | 44 | 78 | 161 | 183 | 344 | 166 | 222 | 388 | 516 | 577 | 1,093 |
| Ward 3 | 20 | 18 | 38 | 18 | 27 | 45 | 44 | 54 | 98 | 17 | 19 | 36 | 123 | 144 | 267 | 117 | 143 | 260 | 339 | 405 | 744 |
| Ward 4 | 18 | 28 | 46 | 34 | 48 | 82 | 48 | 51 | 99 | 25 | 24 | 49 | 108 | 142 | 250 | 124 | 147 | 271 | 357 | 440 | 797 |
| Jackson township | 44 | 47 | 91 | 44 | 47 | 91 | 65 | 56 | 121 | 12 | 13 | 25 | 119 | 101 | 220 | 82 | 56 | 138 | 366 | 320 | 686 |
| Jefferson township, exc. of Coppock and Wayland | 64 | 62 | 126 | 54 | 70 | 124 | 69 | 79 | 148 | 44 | 19 | 63 | 164 | 154 | 318 | 95 | 70 | 165 | 490 | 454 | 944 |
| Coppock town, part of (see Washington County) | 1 | 4 | 5 | 2 | 7 | 9 | 11 | 12 | 23 | 4 | 7 | 11 | 8 | 8 | 16 | 16 | 8 | 24 | 42 | 46 | 88 |
| Total Coppock town in Henry and Washington Counties | *5* | *5* | *10* | *4* | *7* | *11* | *12* | *13* | *25* | *4* | *8* | *12* | *10* | *11* | *21* | *20* | *12* | *32* | *55* | *56* | *111* |
| Wayland town | 18 | 13 | 31 | 19 | 24 | 43 | 28 | 44 | 72 | 16 | 17 | 33 | 90 | 111 | 201 | 77 | 103 | 180 | 248 | 312 | 560 |
| Marion township | 49 | 43 | 92 | 53 | 41 | 94 | 81 | 66 | 147 | 23 | 26 | 49 | 123 | 119 | 242 | 73 | 55 | 128 | 402 | 350 | 752 |
| New London township, exc. of New London | 38 | 34 | 72 | 56 | 46 | 112 | 65 | 44 | 109 | 16 | 22 | 38 | 143 | 128 | 271 | 77 | 68 | 145 | 395 | 342 | 737 |
| New London town | 47 | 37 | 84 | 46 | 56 | 102 | 63 | 84 | 147 | 17 | 30 | 47 | 182 | 209 | 391 | 199 | 192 | 391 | 554 | 608 | 1,162 |
| Salem township, exc. of Salem | 48 | 45 | 93 | 68 | 66 | 134 | 73 | 76 | 149 | 15 | 28 | 43 | 170 | 154 | 324 | 127 | 131 | 258 | 501 | 500 | 1,001 |
| Salem town | 25 | 13 | 38 | 26 | 20 | 46 | 21 | 33 | 54 | 15 | 8 | 23 | 71 | 84 | 155 | 93 | 107 | 200 | 251 | 265 | 516 |
| Scott township, exc. of Winfield | 44 | 37 | 81 | 36 | 34 | 70 | 57 | 48 | 105 | 20 | 17 | 37 | 134 | 127 | 261 | 76 | 55 | 131 | 367 | 318 | 685 |
| Winfield town | 40 | 40 | 80 | 35 | 40 | 75 | 66 | 76 | 142 | 23 | 19 | 42 | 140 | 179 | 319 | 174 | 175 | 349 | 478 | 529 | 1,007 |
| Tippecanoe township, exc. of Rome | 41 | 50 | 91 | 48 | 48 | 96 | 62 | 61 | 123 | 19 | 35 | 54 | 122 | 128 | 250 | 114 | 76 | 190 | 406 | 398 | 804 |
| Rome town | 11 | 10 | 21 | 10 | 8 | 18 | 9 | 10 | 19 | 6 | 1 | 7 | 24 | 28 | 52 | 26 | 20 | 46 | 86 | 77 | 163 |
| Trenton township | 47 | 32 | 79 | 52 | 36 | 88 | 81 | 74 | 155 | 29 | 17 | 46 | 120 | 117 | 237 | 121 | 106 | 227 | 450 | 382 | 832 |
| Wayne township, exc. of Olds | 47 | 50 | 97 | 48 | 65 | 113 | 70 | 83 | 153 | 27 | 22 | 49 | 157 | 178 | 335 | 108 | 80 | 188 | 457 | 478 | 935 |
| Olds town | 5 | 8 | 13 | 10 | 4 | 14 | 9 | 14 | 23 | 2 | 1 | 3 | 37 | 34 | 71 | 19 | 20 | 39 | 82 | 81 | 163 |
| Total | 795 | 746 | 1,541 | 881 | 891 | 1,772 | 1,272 | 1,298 | 2,570 | 460 | 485 | 945 | 2,961 | 3,061 | 6,022 | 2,538 | 2,419 | 4,957 | 8,907 | 8,900 | 17,807 |

NOTE: 884 inmates of Insane Hospital, located in Center Township, were included in enumeration of other districts of the state. Had these been credited to Henry County, the total population would have been 18,691.

## HOWARD COUNTY.

### Persons Native Born of Native Parents, Classified by Age.

| Table No. 1 — Townships, Towns, Cities and City Wards | Under 5 Years of Age | | | 5 and Under 10 Years | | | 10 and Under 18 Years | | | 18 and Under 21 Years | | | 21 and Under 45 Years | | | 45 Years and Over | | | Total all Ages | | |
|---|---|---|---|---|---|---|---|---|---|---|---|---|---|---|---|---|---|---|---|---|---|
| | Male. | Female. | Total. | Male. | Female. | Total. | Male. | Female. | Total. | Male. | Female. | Total. | Male. | Female. | Total. | Male. | Female. | Total. | Male. | Female. | Total. |
| Afton township, exc. of Elma | 54 | 41 | 95 | 32 | 38 | 70 | 73 | 57 | 130 | 24 | 26 | 50 | 53 | 50 | 103 | 14 | 8 | 22 | 250 | 220 | 470 |
| Elma town | 31 | 26 | 57 | 37 | 38 | 75 | 58 | 27 | 85 | 10 | 18 | 28 | 48 | 58 | 106 | 26 | 16 | 42 | 210 | 183 | 393 |
| Albion township | 34 | 27 | 61 | 26 | 19 | 45 | 36 | 26 | 62 | 8 | 5 | 13 | 30 | 37 | 67 | 21 | 13 | 34 | 155 | 127 | 282 |
| Chester township, exc. of Chester | 24 | 20 | 44 | 26 | 20 | 46 | 36 | 19 | 55 | 4 | 3 | 7 | 29 | 28 | 57 | 10 | 10 | 20 | 129 | 100 | 229 |
| Chester town | 14 | 10 | 24 | 10 | 12 | 22 | 17 | 15 | 32 | 7 | 4 | 11 | 35 | 27 | 62 | 21 | 16 | 37 | 104 | 84 | 188 |
| Forest City township, exc. of Lime Springs | 21 | 20 | 41 | 16 | 20 | 36 | 31 | 23 | 54 | 9 | 5 | 14 | 21 | 26 | 47 | 14 | 11 | 25 | 112 | 105 | 217 |
| Lime Springs town | 23 | 15 | 38 | 16 | 15 | 31 | 17 | 35 | 52 | 6 | 12 | 18 | 41 | 46 | 87 | 23 | 26 | 49 | 126 | 149 | 275 |
| Howard township, exc. of Elma | 55 | 47 | 102 | 45 | 47 | 92 | 63 | 68 | 131 | 19 | 16 | 35 | 33 | 43 | 76 | 6 | 3 | 9 | 221 | 224 | 445 |
| Howard Center township | 22 | 28 | 50 | 21 | 24 | 45 | 41 | 21 | 62 | 9 | 7 | 16 | 26 | 29 | 55 | 13 | 5 | 18 | 132 | 114 | 246 |
| Jamestown Tp., exc. of Riceville | 27 | 18 | 45 | 26 | 34 | 60 | 43 | 35 | 78 | 12 | 9 | 21 | 59 | 44 | 103 | 28 | 23 | 51 | 195 | 163 | 358 |
| Riceville town, part of (see Mitchell County) | 16 | 11 | 27 | 7 | 13 | 20 | 18 | 24 | 42 | 1 | 12 | 13 | 37 | 39 | 76 | 32 | 27 | 59 | 111 | 126 | 237 |
| New Oregon Tp., exc. of Protivin | 48 | 41 | 89 | 50 | 39 | 89 | 48 | 42 | 90 | 15 | 15 | 30 | 28 | 26 | 54 | 4 | 5 | 9 | 193 | 168 | 361 |
| Protivin town | ---- | 5 | 5 | 9 | 7 | 16 | 9 | 9 | 18 | 2 | 2 | 4 | 4 | 4 | 8 | ---- | ---- | ---- | 24 | 27 | 51 |
| Oak Dale township | 28 | 22 | 50 | 23 | 18 | 41 | 27 | 32 | 59 | 11 | 8 | 19 | 46 | 42 | 88 | 22 | 20 | 42 | 157 | 142 | 299 |
| Paris township | 49 | 38 | 87 | 41 | 41 | 82 | 29 | 76 | 105 | 11 | 10 | 21 | 22 | 20 | 42 | 6 | 3 | 9 | 158 | 188 | 346 |
| Saratoga township | 22 | 16 | 38 | 24 | 23 | 47 | 17 | 28 | 45 | 4 | 3 | 7 | 19 | 29 | 48 | 7 | 7 | 14 | 93 | 106 | 199 |
| Vernon Springs Tp., exc. of Cresco | 25 | 38 | 63 | 34 | 37 | 71 | 46 | 45 | 91 | 15 | 10 | 25 | 49 | 42 | 91 | 26 | 18 | 44 | 195 | 190 | 385 |
| Cresco city | *113* | *112* | *225* | *118* | *124* | *242* | *187* | *153* | *340* | *43* | *66* | *109* | *227* | *271* | *498* | *187* | *180* | *367* | *875* | *906* | *1,781* |
| Ward 1 | 35 | 33 | 68 | 39 | 38 | 77 | 64 | 48 | 112 | 12 | 16 | 28 | 53 | 57 | 110 | 46 | 29 | 75 | 249 | 221 | 470 |
| Ward 2 | 38 | 44 | 82 | 38 | 49 | 87 | 71 | 54 | 125 | 13 | 26 | 39 | 88 | 116 | 204 | 87 | 78 | 165 | 335 | 367 | 702 |
| Ward 3 | 40 | 35 | 75 | 41 | 37 | 78 | 52 | 51 | 103 | 18 | 24 | 42 | 86 | 98 | 184 | 54 | 73 | 127 | 291 | 318 | 609 |
| Total | 606 | 535 | 1,141 | 561 | 569 | 1,130 | 796 | 735 | 1,531 | 210 | 231 | 441 | 807 | 861 | 1,668 | 460 | 391 | 851 | 3,440 | 3,322 | 6,762 |

### Persons Native Born of Foreign or Mixed Parentage, Classified by Age.

| | | | | | | | | | | | | | | | | | | | | | |
|---|---|---|---|---|---|---|---|---|---|---|---|---|---|---|---|---|---|---|---|---|---|
| Afton township, exc. of Elma | 18 | 11 | 29 | 12 | 18 | 30 | 31 | 36 | 67 | 12 | 6 | 18 | 82 | 75 | 157 | 49 | 38 | 87 | 204 | 184 | 388 |
| Elma town | 6 | 4 | 10 | 6 | 15 | 21 | 24 | 19 | 43 | 4 | 12 | 16 | 82 | 80 | 162 | 64 | 59 | 123 | 186 | 189 | 375 |
| Albion township | 5 | 7 | 12 | 11 | 11 | 22 | 14 | 18 | 32 | 10 | 7 | 17 | 60 | 53 | 113 | 20 | 23 | 43 | 120 | 119 | 239 |
| Chester township, exc. of Chester | 3 | 6 | 9 | 13 | 6 | 19 | 15 | 17 | 32 | 5 | 6 | 11 | 39 | 35 | 74 | 19 | 8 | 27 | 94 | 78 | 172 |
| Chester town | 4 | 1 | 5 | 3 | 4 | 7 | 7 | 7 | 14 | 1 | 4 | 5 | 12 | 15 | 27 | 13 | 9 | 22 | 40 | 40 | 80 |
| Forest City township, exc. of Lime Springs | 9 | 6 | 15 | 13 | 11 | 24 | 29 | 26 | 55 | 11 | 6 | 17 | 43 | 51 | 94 | 28 | 18 | 46 | 133 | 118 | 251 |
| Lime Springs town | 1 | 1 | 2 | 9 | 1 | 10 | 11 | 10 | 21 | 7 | 5 | 12 | 29 | 45 | 74 | 32 | 29 | 61 | 89 | 91 | 180 |
| Howard township, exc. of Elma | 15 | 15 | 30 | 30 | 15 | 45 | 54 | 37 | 91 | 21 | 18 | 39 | 105 | 91 | 196 | 37 | 17 | 54 | 262 | 193 | 455 |

| | | | | | | | | | | | | | | | | | | | | | |
|---|---|---|---|---|---|---|---|---|---|---|---|---|---|---|---|---|---|---|---|---|---|
| Howard Center township | 13 | 6 | 19 | 14 | 15 | 29 | 26 | 26 | 52 | 14 | 6 | 20 | 52 | 52 | 104 | 26 | 17 | 43 | 145 | 122 | 267 |
| Jamestown Tp., exc. of Riceville | 4 | 8 | 12 | 13 | 7 | 20 | 15 | 21 | 36 | 10 | 6 | 16 | 31 | 51 | 82 | 27 | 11 | 38 | 100 | 104 | 204 |
| Riceville town, part of (see Mitchell County) | 1 | 1 | 2 | 5 | ---- | 5 | 3 | 5 | 8 | 3 | ---- | 3 | 11 | 18 | 29 | 19 | 19 | 38 | 42 | 43 | 85 |
| New Oregon Tp., exc. of Protivin | 10 | 13 | 23 | 11 | 10 | 21 | 35 | 39 | 74 | 22 | 20 | 42 | 115 | 107 | 222 | 39 | 27 | 66 | 232 | 216 | 448 |
| Protivin town | ---- | ---- | ---- | 3 | 4 | 7 | 9 | 8 | 17 | 2 | 2 | 4 | 21 | 30 | 51 | 7 | 2 | 9 | 42 | 46 | 88 |
| Oak Dale township | 6 | 7 | 13 | 11 | 9 | 20 | 18 | 16 | 34 | 7 | 10 | 17 | 25 | 26 | 51 | 10 | 5 | 15 | 77 | 73 | 150 |
| Paris township | 15 | 19 | 34 | 18 | 20 | 38 | 45 | 45 | 90 | 27 | 21 | 48 | 111 | 106 | 217 | 38 | 24 | 62 | 254 | 235 | 489 |
| Saratoga township | 20 | 14 | 34 | 19 | 12 | 31 | 33 | 35 | 68 | 14 | 10 | 24 | 62 | 61 | 123 | 9 | 2 | 11 | 157 | 134 | 291 |
| Vernon Springs Tp., exc. of Cresco | 9 | 10 | 19 | 14 | 14 | 28 | 28 | 24 | 52 | 6 | 10 | 16 | 57 | 62 | 119 | 35 | 21 | 56 | 149 | 141 | 290 |
| Cresco city | *20* | *14* | *34* | *21* | *33* | *54* | *44* | *54* | *98* | *27* | *46* | *73* | *203* | *260* | *463* | *165* | *182* | *347* | *480* | *589* | *1,069* |
| Ward 1 | 11 | 8 | 19 | 7 | 14 | 21 | 17 | 15 | 32 | 14 | 15 | 29 | 59 | 62 | 121 | 51 | 40 | 91 | 159 | 154 | 313 |
| Ward 2 | 3 | 3 | 6 | 6 | 8 | 14 | 15 | 19 | 34 | 4 | 12 | 16 | 72 | 104 | 176 | 63 | 73 | 136 | 163 | 219 | 382 |
| Ward 3 | 6 | 3 | 9 | 8 | 11 | 19 | 12 | 20 | 32 | 9 | 19 | 28 | 72 | 94 | 166 | 51 | 69 | 120 | 158 | 216 | 374 |
| Total | 159 | 143 | 302 | 226 | 205 | 431 | 441 | 443 | 884 | 203 | 195 | 398 | 1,140 | 1,218 | 2,358 | 637 | 511 | 1,148 | 2,806 | 2,715 | 5,521 |

## Persons Foreign Born, Classified by Age.

| Townships, Towns, Cities and City Wards | Under 5 Years of Age | | | 5 and Under 10 Years | | | 10 and Under 18 Years | | | 18 and Under 21 Years | | | 21 and Under 45 Years | | | | | 45 Years and Over | | | | | Total all Ages | | |
|---|---|---|---|---|---|---|---|---|---|---|---|---|---|---|---|---|---|---|---|---|---|---|---|---|---|
| | | | | | | | | | | | | | Male | | | | | Male | | | | | | | |
| | Male. | Female. | Total. | Male. | Female. | Total. | Male. | Female. | Total. | Male. | Female. | Total. | Nat. | Un-Nat. | Tot. | Female. | Total. | Nat. | Un-Nat. | Tot. | Female | Total. | Male | Female. | Total. |
| Afton township, exc. of Elma | --- | --- | --- | --- | --- | --- | --- | --- | --- | --- | --- | --- | 9 | 1 | 10 | 17 | 27 | 31 | ---- | 31 | 18 | 49 | 41 | 35 | 76 |
| Elma town | --- | --- | --- | 1 | --- | 1 | --- | --- | --- | 1 | --- | 1 | 7 | 5 | 12 | 9 | 21 | 39 | 1 | 40 | 40 | 80 | 54 | 49 | 103 |
| Albion township | --- | --- | --- | --- | --- | --- | --- | --- | --- | --- | --- | --- | 9 | 1 | 10 | 6 | 16 | 25 | ---- | 25 | 14 | 39 | 35 | 20 | 55 |
| Chester township, exc. of Chester | --- | --- | --- | --- | --- | --- | --- | --- | --- | --- | --- | --- | 7 | 1 | 8 | 5 | 13 | 17 | ---- | 17 | 10 | 27 | 25 | 15 | 40 |
| Chester town | --- | --- | --- | --- | --- | --- | --- | --- | --- | --- | --- | --- | 2 | 2 | 4 | 6 | 10 | 7 | 1 | 8 | 4 | 12 | 12 | 10 | 22 |
| Forest City Tp., exc. of Lime Springs | --- | --- | --- | 1 | --- | 1 | --- | 2 | 2 | 3 | --- | 3 | 9 | 3 | 12 | 13 | 25 | 28 | 3 | 31 | 19 | 50 | 47 | 34 | 81 |
| Lime Springs town | --- | --- | --- | --- | --- | --- | --- | --- | --- | --- | --- | --- | 6 | 2 | 8 | 6 | 14 | 43 | ---- | 43 | 35 | 78 | 51 | 41 | 92 |
| Howard township, exc. of Elma | --- | --- | --- | --- | 1 | 1 | --- | --- | --- | --- | --- | --- | 21 | ---- | 21 | 19 | 40 | 42 | ---- | 42 | 37 | 79 | 63 | 57 | 120 |
| Howard Center township | --- | --- | --- | --- | --- | --- | --- | --- | --- | --- | 1 | 1 | 7 | 1 | 8 | 9 | 17 | 20 | 1 | 21 | 19 | 40 | 29 | 29 | 58 |
| Jamestown township, exc. of Riceville | --- | --- | --- | --- | --- | --- | --- | --- | --- | --- | --- | --- | 7 | 4 | 11 | 5 | 16 | 14 | 2 | 16 | 14 | 30 | 27 | 19 | 46 |
| Riceville town, part of (see Mitchell Co.) | --- | --- | --- | --- | --- | --- | --- | --- | --- | --- | --- | --- | 2 | 2 | 4 | 3 | 7 | 9 | ---- | 9 | 10 | 19 | 13 | 13 | 26 |
| New Oregon township, exc. of Protivin | --- | --- | --- | 1 | --- | 1 | 1 | 1 | 2 | 4 | --- | 4 | 20 | 7 | 27 | 19 | 46 | 54 | 3 | 57 | 50 | 107 | 90 | 70 | 160 |
| Protivin town | --- | --- | --- | --- | --- | --- | 1 | --- | 1 | --- | --- | --- | 2 | ---- | 2 | 1 | 3 | 19 | 1 | 20 | 22 | 42 | 23 | 23 | 46 |
| Oak Dale township | --- | --- | --- | --- | 1 | 1 | --- | --- | --- | --- | --- | --- | 5 | 2 | 7 | 12 | 19 | 16 | ---- | 16 | 7 | 23 | 23 | 20 | 43 |
| Paris township | --- | --- | --- | 1 | --- | 1 | 1 | 1 | 2 | 1 | --- | 1 | 16 | 6 | 22 | 15 | 37 | 64 | 2 | 66 | 42 | 108 | 91 | 58 | 149 |
| Saratoga township | --- | --- | --- | --- | --- | --- | --- | --- | --- | --- | 1 | 1 | 16 | 3 | 19 | 20 | 39 | 43 | ---- | 43 | 35 | 78 | 62 | 56 | 118 |
| Vernon Springs township, exc. of Cresco | --- | --- | --- | --- | --- | --- | --- | --- | --- | --- | --- | --- | 10 | 8 | 18 | 8 | 26 | 19 | 1 | 20 | 16 | 36 | 38 | 24 | 62 |
| Cresco city | *1* | --- | *1* | --- | *1* | *1* | *1* | *3* | *4* | *1* | *1* | *2* | *22* | *8* | *30* | *28* | *58* | *147* | *4* | *151* | *132* | *283* | *184* | *165* | *349* |
| Ward 1 | --- | --- | --- | --- | --- | --- | --- | --- | --- | 1 | --- | 1 | 9 | 5 | 14 | 12 | 26 | 48 | ---- | 48 | 40 | 88 | 63 | 52 | 115 |
| Ward 2 | 1 | --- | 1 | --- | 1 | 1 | 1 | 3 | 4 | --- | 1 | 1 | 8 | 2 | 10 | 8 | 18 | 44 | 2 | 46 | 50 | 96 | 58 | 63 | 121 |
| Ward 3 | --- | --- | --- | --- | --- | --- | --- | --- | --- | --- | --- | --- | 5 | 1 | 6 | 8 | 14 | 55 | 2 | 57 | 42 | 99 | 63 | 50 | 113 |
| Total | 1 | --- | 1 | 4 | 3 | 7 | 4 | 7 | 11 | 10 | 3 | 13 | 177 | 56 | 233 | 201 | 434 | 637 | 19 | 656 | 524 | 1,180 | 908 | 738 | 1,646 |

## HOWARD COUNTY—CONTINUED.

**Total Persons of All Nativities, Classified by Age.**

| Table No. 1 | Under 5 Years of Age | | | 5 and Under 10 Years | | | 10 and Under 18 Years | | | 18 and Under 21 Years | | | 21 and Under 45 Years | | | 45 Years and Over | | | Total all Ages | | |
|---|---|---|---|---|---|---|---|---|---|---|---|---|---|---|---|---|---|---|---|---|---|
| Townships, Towns, Cities and City Wards | Male. | Female. | Total. | Male. | Female. | Total. | Male. | Female. | Total. | Male. | Female. | Total. | Male. | Female. | Total. | Male. | Female. | Total. | Male. | Female. | Total. |
| Afton township, exc. of Elma | 72 | 52 | 124 | 44 | 56 | 100 | 104 | 93 | 197 | 36 | 32 | 68 | 145 | 142 | 287 | 94 | 64 | 158 | 495 | 439 | 934 |
| Elma town | 37 | 30 | 67 | 44 | 53 | 97 | 82 | 46 | 128 | 15 | 30 | 45 | 142 | 147 | 289 | 130 | 115 | 245 | 450 | 421 | 871 |
| Albion township | 39 | 34 | 73 | 37 | 30 | 67 | 50 | 44 | 94 | 18 | 12 | 30 | 100 | 96 | 196 | 66 | 50 | 116 | 310 | 266 | 576 |
| Chester township, exc. of Chester | 27 | 26 | 53 | 39 | 26 | 65 | 51 | 36 | 87 | 9 | 9 | 18 | 76 | 68 | 144 | 46 | 28 | 74 | 248 | 193 | 441 |
| Chester town | 18 | 11 | 29 | 13 | 16 | 29 | 24 | 22 | 46 | 8 | 8 | 16 | 51 | 48 | 99 | 42 | 29 | 71 | 156 | 134 | 290 |
| Forest City township, exc. of Lime Springs | 30 | 26 | 56 | 30 | 31 | 61 | 60 | 51 | 111 | 23 | 11 | 34 | 76 | 90 | 166 | 73 | 48 | 121 | 292 | 257 | 549 |
| Lime Springs town | 24 | 16 | 40 | 25 | 16 | 41 | 28 | 45 | 73 | 13 | 17 | 30 | 78 | 97 | 175 | 98 | 90 | 188 | 266 | 281 | 547 |
| Howard township, exc. of Elma | 70 | 62 | 132 | 75 | 63 | 138 | 117 | 105 | 222 | 40 | 34 | 74 | 159 | 153 | 312 | 85 | 57 | 142 | 546 | 474 | 1,020 |
| Howard Center township | 35 | 34 | 69 | 35 | 39 | 74 | 67 | 47 | 114 | 23 | 14 | 37 | 86 | 90 | 176 | 60 | 41 | 101 | 306 | 265 | 571 |
| Jamestown Tp., exc. of Riceville | 31 | 26 | 57 | 39 | 41 | 80 | 58 | 56 | 114 | 22 | 15 | 37 | 101 | 100 | 201 | 71 | 48 | 119 | 322 | 286 | 608 |
| Riceville town, part of (see Mitchell County) | 17 | 12 | 29 | 12 | 13 | 25 | 21 | 29 | 50 | 4 | 12 | 16 | 52 | 60 | 112 | 60 | 56 | 116 | 166 | 182 | 348 |
| New Oregon Tp., exc. of Protivin | 58 | 54 | 112 | 62 | 49 | 111 | 84 | 82 | 166 | 41 | 35 | 76 | 170 | 152 | 322 | 100 | 82 | 182 | 515 | 454 | 969 |
| Protivin town | ----- | 5 | 5 | 12 | 11 | 23 | 19 | 17 | 36 | 4 | 4 | 8 | 27 | 35 | 62 | 27 | 24 | 51 | 89 | 96 | 185 |
| Oak Dale township | 34 | 29 | 63 | 34 | 28 | 62 | 45 | 48 | 93 | 18 | 18 | 36 | 78 | 80 | 158 | 48 | 32 | 80 | 257 | 235 | 492 |
| Paris township | 64 | 57 | 121 | 60 | 61 | 121 | 75 | 122 | 197 | 39 | 31 | 70 | 155 | 141 | 296 | 110 | 69 | 179 | 503 | 481 | 984 |
| Saratoga township | 42 | 30 | 72 | 43 | 35 | 78 | 50 | 63 | 113 | 18 | 14 | 32 | 100 | 110 | 210 | 59 | 44 | 103 | 312 | 296 | 608 |
| Vernon Springs township, exc. of Cresco | 34 | 48 | 82 | 48 | 51 | 99 | 74 | 69 | 143 | 21 | 20 | 41 | 124 | 112 | 236 | 81 | 55 | 136 | 382 | 355 | 737 |
| Cresco city | *134* | *126* | *260* | *139* | *158* | *297* | *232* | *210* | *442* | *71* | *113* | *184* | *460* | *559* | *1,019* | *503* | *494* | *997* | *1,539* | *1,660* | *3,199* |
| Ward 1 | 46 | 41 | 87 | 46 | 52 | 98 | 81 | 63 | 144 | 27 | 31 | 58 | 126 | 131 | 257 | 145 | 109 | 254 | 471 | 427 | 898 |
| Ward 2 | 42 | 47 | 89 | 44 | 58 | 102 | 87 | 76 | 163 | 17 | 39 | 56 | 170 | 228 | 398 | 196 | 201 | 397 | 556 | 649 | 1,205 |
| Ward 3 | 46 | 38 | 84 | 49 | 48 | 97 | 64 | 71 | 135 | 27 | 43 | 70 | 164 | 200 | 364 | 162 | 184 | 346 | 512 | 584 | 1,096 |
| Total | 766 | 678 | 1,444 | 791 | 777 | 1,568 | 1,241 | 1,185 | 2,426 | 423 | 429 | 852 | 2,180 | 2,280 | 4,460 | 1,753 | 1,426 | 3,179 | 7,154 | 6,775 | 13,929 |

## HUMBOLDT COUNTY.

**Persons Native Born of Native Parents, Classified by Age.**

| Townships, Towns, Cities and City Wards | Under 5 Years of Age | | | 5 and Under 10 Years | | | 10 and Under 18 Years | | | 18 and Under 21 Years | | | 21 and Under 45 Years | | | 45 Years and Over | | | Total all Ages | | |
|---|---|---|---|---|---|---|---|---|---|---|---|---|---|---|---|---|---|---|---|---|---|
| | Male. | Female. | Total. | Male. | Female. | Total. | Male. | Female. | Total. | Male. | Female. | Total. | Male. | Female. | Total. | Male. | Female. | Total. | Male. | Female. | Total. |
| Avery township, exc. of Bradgate | 36 | 19 | 55 | 24 | 20 | 44 | 21 | 27 | 48 | 10 | 6 | 16 | 47 | 44 | 91 | 13 | 12 | 25 | 151 | 128 | 279 |
| Bradgate town | 9 | 12 | 21 | 2 | 3 | 5 | 8 | 10 | 18 | 3 | 2 | 5 | 23 | 29 | 52 | 19 | 23 | 42 | 64 | 79 | 143 |
| Beaver township | 24 | 21 | 45 | 20 | 21 | 41 | 26 | 22 | 48 | 3 | 10 | 13 | 20 | 12 | 32 | 3 | 3 | 6 | 96 | 89 | 185 |
| Corinth township | 21 | 31 | 52 | 28 | 22 | 50 | 22 | 21 | 43 | 7 | 10 | 17 | 43 | 42 | 85 | 24 | 17 | 41 | 145 | 143 | 288 |
| Dakota City town (township) | 10 | 19 | 29 | 15 | 14 | 29 | 24 | 25 | 49 | 7 | 9 | 16 | 32 | 33 | 65 | 28 | 24 | 52 | 116 | 124 | 240 |
| Delana township, exc. of Bode | 28 | 18 | 46 | 21 | 17 | 38 | 24 | 12 | 36 | 9 | 5 | 14 | 15 | 14 | 29 | 7 | 5 | 12 | 104 | 71 | 175 |
| Bode town | 12 | 6 | 18 | 2 | 4 | 6 | 6 | 3 | 9 | 2 | ---- | 2 | 9 | 7 | 16 | 3 | 2 | 5 | 34 | 22 | 56 |
| Grove township | 25 | 21 | 46 | 17 | 20 | 37 | 26 | 19 | 45 | 11 | 9 | 20 | 44 | 41 | 85 | 16 | 11 | 27 | 139 | 121 | 260 |
| Humboldt Tp., exc. of Livermore | 28 | 32 | 60 | 21 | 29 | 50 | 31 | 37 | 68 | 17 | 9 | 26 | 44 | 41 | 85 | 17 | 18 | 35 | 158 | 166 | 324 |
| Livermore town | 18 | 23 | 41 | 31 | 33 | 64 | 37 | 32 | 69 | 12 | 9 | 21 | 57 | 59 | 116 | 39 | 31 | 70 | 194 | 187 | 381 |
| Lake township | 31 | 21 | 52 | 24 | 25 | 49 | 22 | 22 | 44 | 9 | 1 | 10 | 24 | 22 | 46 | 14 | 7 | 21 | 124 | 98 | 222 |
| Norway township, exc. of Thor | 29 | 24 | 53 | 13 | 23 | 36 | 23 | 10 | 33 | 2 | 5 | 7 | 16 | 13 | 29 | 3 | 1 | 4 | 86 | 76 | 162 |
| Thor town | 4 | 5 | 9 | 5 | 6 | 11 | 5 | 9 | 14 | 1 | 4 | 5 | 4 | 6 | 10 | 3 | ---- | 3 | 22 | 30 | 52 |
| Rutland township, exc. of Rutland | 16 | 14 | 30 | 20 | 21 | 41 | 23 | 17 | 40 | 8 | 2 | 10 | 28 | 30 | 58 | 12 | 12 | 24 | 107 | 96 | 203 |
| Rutland town | 3 | 4 | 7 | 7 | 3 | 10 | 9 | 9 | 18 | 4 | ---- | 4 | 13 | 14 | 27 | 8 | 8 | 16 | 44 | 38 | 82 |
| Humboldt city (Springvale Tp.) | 60 | 70 | 130 | 47 | 71 | 118 | 84 | 94 | 178 | 41 | 33 | 74 | 173 | 185 | 358 | 168 | 177 | 345 | 573 | 630 | 1,203 |
| Vernon township, exc. of Luverne and Renwick | 22 | 33 | 55 | 20 | 20 | 40 | 27 | 22 | 49 | 12 | 9 | 21 | 46 | 30 | 76 | 14 | 10 | 24 | 141 | 124 | 265 |
| Luverne town, part of (see Kossuth County) | 4 | 7 | 11 | 4 | 5 | 9 | 12 | 6 | 18 | 5 | 1 | 6 | 16 | 6 | 22 | 4 | 2 | 6 | 45 | 27 | 72 |
| Renwick town | 11 | 19 | 30 | 9 | 13 | 22 | 16 | 24 | 40 | 6 | 6 | 12 | 28 | 31 | 59 | 21 | 24 | 45 | 91 | 117 | 208 |
| Wacousta township, exc. of Ottosen | 17 | 18 | 35 | 16 | 15 | 31 | 15 | 16 | 31 | 3 | 7 | 10 | 24 | 19 | 43 | 7 | 7 | 14 | 82 | 82 | 164 |
| Ottosen town | 5 | 6 | 11 | 6 | 2 | 8 | 4 | 13 | 17 | 2 | ---- | 2 | 9 | 11 | 20 | 5 | 3 | 8 | 31 | 35 | 66 |
| Weaver township, exc. of Gilmore City and Pioneer | 38 | 34 | 72 | 49 | 39 | 88 | 46 | 37 | 83 | 16 | 9 | 25 | 61 | 55 | 116 | 21 | 16 | 37 | 231 | 190 | 421 |
| Gilmore City town, part of (see Pocahontas County) | 15 | 19 | 34 | 29 | 32 | 61 | 39 | 30 | 69 | 12 | 13 | 25 | 55 | 54 | 109 | 40 | 35 | 75 | 190 | 183 | 373 |
| Total Gilmore City town in Humboldt and Pocahontas Counties | *27* | *31* | *58* | *44* | *48* | *92* | *64* | *53* | *117* | *17* | *16* | *33* | *71* | *80* | *151* | *54* | *48* | *102* | *277* | *276* | *553* |
| Pioneer town | 10 | 6 | 16 | 9 | 4 | 13 | 5 | 2 | 7 | 5 | 1 | 6 | 17 | 11 | 28 | 5 | 3 | 8 | 51 | 27 | 78 |
| Total | 476 | 482 | 958 | 439 | 462 | 901 | 555 | 519 | 1,074 | 207 | 160 | 367 | 848 | 809 | 1,657 | 494 | 451 | 945 | 3,019 | 2,883 | 5,902 |

HUMBOLDT COUNTY—CONTINUED.

**Persons Native Born of Foreign or Mixed Parentage, Classified by Age.**

| Table No. 1 | Under 5 Years of Age | | | 5 and Under 10 Years | | | 10 and Under 18 Years | | | 18 and Under 21 Years | | | 21 and Under 45 Years | | | 45 Years and Over | | | Total all Ages | | |
|---|---|---|---|---|---|---|---|---|---|---|---|---|---|---|---|---|---|---|---|---|---|
| Townships, Towns, Cities and City Wards | Male. | Female. | Total. | Male. | Female. | Total. | Male. | Female. | Total. | Male. | Female. | Total. | Male. | Female. | Total. | Male. | Female. | Total. | Male. | Female. | Total. |
| Avery township, exc. of Bradgate | 19 | 11 | 21 | 13 | 18 | 31 | 25 | 21 | 46 | 10 | 7 | 17 | 30 | 41 | 71 | 7 | 6 | 13 | 95 | 104 | 199 |
| Bradgate town | 1 | 2 | 3 | ----- | 1 | 1 | 1 | 3 | 4 | 1 | 3 | 4 | 9 | 13 | 22 | 4 | 2 | 6 | 16 | 24 | 40 |
| Beaver township | 15 | 11 | 26 | 10 | 15 | 25 | 26 | 30 | 56 | 11 | 13 | 24 | 87 | 75 | 162 | 13 | 10 | 23 | 162 | 154 | 316 |
| Corinth township | 6 | 18 | 24 | 19 | 14 | 33 | 29 | 19 | 48 | 9 | 9 | 18 | 59 | 48 | 107 | 12 | 10 | 22 | 134 | 118 | 252 |
| Dakota City town (township) | 4 | 9 | 13 | 11 | 3 | 14 | 10 | 10 | 20 | 3 | 12 | 15 | 30 | 29 | 59 | 12 | 12 | 24 | 70 | 75 | 145 |
| Delana township, exc. of Bode | 20 | 8 | 28 | 23 | 15 | 38 | 40 | 38 | 78 | 15 | 13 | 28 | 69 | 52 | 121 | 13 | 9 | 22 | 180 | 135 | 315 |
| Bode town | 10 | 6 | 16 | 10 | 12 | 22 | 30 | 32 | 62 | 10 | 16 | 26 | 39 | 51 | 90 | 3 | 8 | 11 | 102 | 125 | 227 |
| Grove township | 16 | 9 | 25 | 12 | 11 | 23 | 20 | 22 | 42 | 10 | 6 | 16 | 46 | 31 | 77 | 11 | 7 | 18 | 115 | 86 | 201 |
| Humboldt Tp., exc. of Livermore | 9 | 7 | 16 | 6 | 7 | 13 | 8 | 11 | 19 | 5 | 8 | 13 | 40 | 36 | 76 | 20 | 15 | 35 | 88 | 84 | 172 |
| Livermore town | 6 | 6 | 12 | 6 | 4 | 10 | 6 | 16 | 22 | 1 | 5 | 6 | 32 | 41 | 73 | 19 | 28 | 47 | 70 | 100 | 170 |
| Lake township | 26 | 15 | 41 | 24 | 27 | 51 | 51 | 42 | 93 | 14 | 15 | 29 | 64 | 61 | 125 | 10 | 13 | 23 | 189 | 173 | 362 |
| Norway township, exc. of Thor | 26 | 19 | 45 | 19 | 22 | 41 | 36 | 32 | 68 | 18 | 15 | 33 | 86 | 81 | 167 | 15 | 9 | 24 | 200 | 178 | 378 |
| Thor town | 6 | 11 | 17 | 6 | 13 | 19 | 15 | 18 | 33 | 7 | 1 | 8 | 32 | 32 | 64 | 3 | 4 | 7 | 69 | 79 | 148 |
| Rutland township, exc. of Rutland | 18 | 18 | 36 | 18 | 8 | 26 | 28 | 22 | 50 | 12 | 9 | 21 | 52 | 49 | 101 | 11 | 7 | 18 | 139 | 113 | 252 |
| Rutland town | 8 | 5 | 13 | 5 | 8 | 13 | 10 | 9 | 19 | 3 | 7 | 10 | 13 | 18 | 31 | 6 | 7 | 13 | 45 | 54 | 99 |
| Humboldt city (Springvale Tp.) | 18 | 15 | 33 | 18 | 22 | 40 | 43 | 41 | 84 | 15 | 18 | 33 | 116 | 142 | 258 | 69 | 70 | 139 | 279 | 308 | 587 |
| Vernon township, exc. of Luverne and Renwick | 15 | 12 | 27 | 18 | 14 | 32 | 31 | 25 | 56 | 9 | 12 | 21 | 38 | 51 | 89 | 10 | 7 | 17 | 121 | 121 | 242 |
| Luverne town, part of (see Kossuth County) | ----- | ----- | ----- | 2 | 1 | 3 | 4 | 1 | 5 | 3 | ----- | 3 | 1 | 8 | 9 | 8 | 6 | 14 | 18 | 16 | 34 |
| Renwick town | 10 | 6 | 16 | 11 | 6 | 17 | 12 | 20 | 32 | 8 | 11 | 19 | 40 | 33 | 73 | 13 | 16 | 29 | 94 | 92 | 186 |
| Wacousta township, exc. of Ottosen | 16 | 13 | 29 | 20 | 19 | 39 | 40 | 43 | 83 | 17 | 16 | 33 | 62 | 53 | 115 | 3 | 7 | 10 | 158 | 151 | 309 |
| Ottosen town | 4 | 6 | 10 | 4 | 7 | 11 | ----- | 3 | 3 | 2 | ----- | 2 | 14 | 15 | 29 | 4 | 2 | 6 | 28 | 33 | 61 |
| Weaver township, exc. of Gilmore City and Pioneer | 1 | 3 | 4 | 2 | 5 | 7 | 9 | 5 | 14 | 1 | 5 | 6 | 41 | 43 | 84 | 13 | 8 | 21 | 67 | 69 | 136 |
| Gilmore City town, part of (see Pocahontas County) | 5 | 7 | 12 | 9 | 7 | 16 | 8 | 13 | 21 | 5 | 3 | 8 | 30 | 44 | 74 | 22 | 17 | 39 | 79 | 91 | 170 |
| Total Gilmore City town in Humboldt and Pocahontas Counties | *6* | *7* | *13* | *9* | *9* | *18* | *11* | *25* | *36* | *5* | *6* | *11* | *54* | *62* | *116* | *47* | *46* | *93* | *132* | *155* | *287* |
| Pioneer town | 1 | ----- | 1 | ----- | 1 | 1 | 1 | 2 | 3 | ----- | 1 | 1 | 5 | 6 | 11 | 4 | 3 | 7 | 11 | 13 | 24 |
| Total | 251 | 217 | 468 | 266 | 260 | 526 | 483 | 478 | 961 | 189 | 205 | 394 | 1,035 | 1,053 | 2,088 | 305 | 283 | 588 | 2,529 | 2,496 | 5,025 |

**Persons Foreign Born, Classified by Age.**

| Townships, Towns, Cities and City Wards | Under 5 Years of Age | | | 5 and Under 10 Years | | | 10 and Under 18 Years | | | 18 and Under 21 Years | | | 21 and Under 45 Years | | | | | 45 Years and Over | | | | | Total all Ages | | |
|---|---|---|---|---|---|---|---|---|---|---|---|---|---|---|---|---|---|---|---|---|---|---|---|---|---|
| | | | | | | | | | | | | | Male | | | | | Male | | | | | | | |
| | Male. | Female. | Total. | Male. | Female. | Total. | Male. | Female. | Total. | Male. | Female. | Total. | Nat. | Un-Nat. | Tot. | Female. | Total. | Nat. | Un-Nat. | Tot. | Female. | Total. | Male. | Female. | Total. |
| Avery township, exc. of Bradgate | --- | --- | --- | --- | --- | --- | 3 | 1 | 4 | 4 | --- | 4 | 22 | 13 | 35 | 16 | 51 | 21 | 1 | 22 | 14 | 36 | 64 | 31 | 95 |
| Bradgate town | --- | --- | --- | --- | --- | --- | --- | --- | --- | --- | --- | --- | 5 | 2 | 7 | 2 | 9 | 12 | --- | 12 | 3 | 15 | 19 | 5 | 24 |
| Beaver township | --- | --- | --- | --- | 1 | 1 | --- | --- | --- | 5 | --- | 5 | 13 | 14 | 27 | 20 | 47 | 27 | 1 | 28 | 16 | 44 | 60 | 37 | 97 |
| Corinth township | --- | --- | --- | --- | --- | --- | --- | --- | --- | 3 | --- | 3 | 14 | 19 | 33 | 19 | 52 | 20 | --- | 20 | 18 | 38 | 56 | 37 | 93 |
| Dakota City town (township) | --- | --- | --- | --- | 2 | 2 | 2 | 1 | 3 | 1 | --- | 1 | 6 | 8 | 14 | 4 | 18 | 20 | --- | 20 | 18 | 38 | 37 | 25 | 62 |
| Delana township, exc. of Bode | --- | --- | --- | --- | --- | --- | --- | --- | --- | 4 | --- | 4 | 14 | 13 | 27 | 18 | 45 | 30 | --- | 30 | 18 | 48 | 61 | 36 | 97 |
| Bode town | --- | --- | --- | --- | --- | --- | --- | --- | --- | --- | 3 | 3 | 13 | 13 | 26 | 15 | 41 | 48 | 9 | 57 | 44 | 101 | 83 | 62 | 145 |
| Grove township | --- | --- | --- | --- | --- | --- | --- | --- | --- | 4 | --- | 4 | 13 | 18 | 31 | 15 | 46 | 14 | 3 | 17 | 18 | 35 | 52 | 33 | 85 |
| Humboldt township, exc. of Livermore | --- | --- | --- | --- | --- | --- | --- | --- | --- | --- | --- | --- | 6 | 3 | 9 | 7 | 16 | 11 | --- | 11 | 5 | 16 | 20 | 12 | 32 |
| Livermore town | --- | --- | --- | --- | --- | --- | 1 | 2 | 3 | 1 | 2 | 3 | 5 | 10 | 15 | 11 | 26 | 28 | --- | 28 | 23 | 51 | 45 | 38 | 83 |
| Lake township | --- | --- | --- | --- | 1 | 1 | 2 | 1 | 3 | 4 | 2 | 6 | 19 | 26 | 45 | 27 | 72 | 42 | 4 | 46 | 29 | 75 | 97 | 60 | 157 |
| Norway township, exc. of Thor | --- | --- | --- | --- | --- | --- | 1 | --- | 1 | 5 | 1 | 6 | 11 | 18 | 29 | 14 | 43 | 39 | 8 | 47 | 35 | 82 | 82 | 50 | 132 |
| Thor town | --- | --- | --- | --- | --- | --- | 3 | --- | 3 | 1 | 1 | 2 | 8 | 16 | 24 | 9 | 33 | 27 | 2 | 29 | 30 | 59 | 57 | 40 | 97 |
| Rutland township, exc. of Rutland | --- | --- | --- | 1 | 1 | 2 | 4 | 2 | 6 | 8 | 2 | 10 | 23 | 26 | 49 | 24 | 73 | 23 | 1 | 24 | 19 | 43 | 86 | 48 | 134 |
| Rutland town | --- | --- | --- | --- | --- | --- | --- | --- | --- | --- | --- | --- | 6 | 14 | 20 | 9 | 29 | 12 | --- | 12 | 13 | 25 | 32 | 22 | 54 |
| Humboldt city (Springvale township) | 1 | --- | 1 | 3 | --- | 3 | 1 | 4 | 5 | --- | 3 | 3 | 26 | 30 | 56 | 34 | 90 | 84 | 2 | 86 | 83 | 169 | 147 | 124 | 271 |
| Vernon Tp., exc. of Luverne and Renwick | --- | --- | --- | --- | --- | --- | 1 | --- | 1 | 2 | 1 | 3 | 20 | 11 | 31 | 13 | 44 | 21 | 1 | 22 | 11 | 33 | 56 | 25 | 81 |
| Luverne town, part of (see Kossuth County) | --- | --- | --- | --- | --- | --- | --- | --- | --- | --- | --- | --- | --- | --- | --- | 1 | 1 | 10 | --- | 10 | 6 | 16 | 10 | 7 | 17 |
| Renwick town | --- | --- | --- | 1 | 1 | 2 | --- | 1 | 1 | 1 | --- | 1 | 12 | 6 | 18 | 12 | 30 | 31 | 1 | 32 | 23 | 55 | 52 | 37 | 89 |
| Wacousta township, exc. of Ottosen | --- | --- | --- | --- | --- | --- | --- | --- | --- | 4 | --- | 4 | 14 | 26 | 40 | 24 | 64 | 34 | 2 | 36 | 27 | 63 | 80 | 51 | 131 |
| Ottosen town | --- | --- | --- | 1 | --- | 1 | --- | 2 | 2 | 1 | --- | 1 | 5 | 3 | 8 | 4 | 12 | 7 | --- | 7 | 3 | 10 | 17 | 9 | 26 |
| Weaver township, exc. of Gilmore City and Pioneer | --- | --- | --- | --- | --- | --- | --- | --- | --- | --- | --- | --- | 4 | 2 | 6 | 6 | 12 | 9 | 1 | 10 | 3 | 13 | 16 | 9 | 25 |
| Gilmore City town, part of (see Pocahontas County) | --- | --- | --- | --- | --- | --- | --- | --- | --- | --- | 1 | 1 | 5 | 2 | 7 | 5 | 12 | 21 | --- | 21 | 19 | 40 | 28 | 25 | 53 |
| Total Gilmore City town in Humboldt and Pocahontas Counties | --- | --- | --- | --- | --- | --- | --- | --- | --- | --- | *1* | *1* | *7* | *2* | *9* | *6* | *15* | *41* | --- | *41* | *38* | *79* | *50* | *45* | *95* |
| Pioneer town | --- | --- | --- | --- | --- | --- | --- | --- | --- | --- | --- | --- | --- | --- | --- | --- | --- | 3 | 1 | 4 | 2 | 6 | 4 | 2 | 6 |
| Total | 1 | --- | 1 | 6 | 6 | 12 | 18 | 14 | 32 | 48 | 16 | 64 | 264 | 293 | 557 | 309 | 866 | 594 | 37 | 631 | 480 | 1,111 | 1,261 | 825 | 2,086 |

HUMBOLDT COUNTY—CONTINUED.

**Total Persons of All Nativities, Classified by Age.**

| Table No. 1 | Under 5 Years of Age | | | 5 and Under 10 Years | | | 10 and Under 18 Years | | | 18 and Under 21 Years | | | 21 and Under 45 Years | | | 45 Years and Over | | | Total all Ages | | |
|---|---|---|---|---|---|---|---|---|---|---|---|---|---|---|---|---|---|---|---|---|---|
| Townships, Towns, Cities and City Wards | Male. | Female. | Total. | Male. | Female. | Total. | Male. | Female. | Total. | Male. | Female. | Total. | Male. | Female. | Total. | Male. | Female. | Total. | Male. | Female. | Total. |
| Avery township, exc. of Bradgate | 46 | 30 | 76 | 37 | 38 | 75 | 49 | 49 | 98 | 24 | 13 | 37 | 112 | 101 | 218 | 42 | 32 | 74 | 310 | 263 | 573 |
| Bradgate town | 10 | 14 | 24 | 2 | 4 | 6 | 9 | 13 | 22 | 4 | 5 | 9 | 39 | 44 | 83 | 35 | 28 | 63 | 99 | 108 | 207 |
| Beaver township | 39 | 32 | 71 | 30 | 37 | 67 | 52 | 52 | 104 | 19 | 23 | 42 | 134 | 107 | 241 | 44 | 29 | 73 | 318 | 280 | 598 |
| Corinth township | 27 | 49 | 76 | 47 | 36 | 83 | 51 | 40 | 91 | 19 | 19 | 38 | 135 | 109 | 244 | 56 | 45 | 101 | 335 | 298 | 633 |
| Dakota City town (township) | 14 | 28 | 42 | 26 | 19 | 45 | 36 | 36 | 72 | 11 | 21 | 32 | 76 | 66 | 142 | 60 | 54 | 114 | 223 | 224 | 447 |
| Delana township, exc. of Bode | 48 | 26 | 74 | 44 | 32 | 76 | 64 | 50 | 114 | 28 | 18 | 46 | 111 | 84 | 195 | 50 | 32 | 82 | 345 | 242 | 587 |
| Bode town | 22 | 12 | 34 | 12 | 16 | 28 | 36 | 35 | 71 | 12 | 19 | 31 | 74 | 73 | 147 | 63 | 54 | 117 | 219 | 209 | 428 |
| Grove township | 41 | 30 | 71 | 29 | 31 | 60 | 46 | 41 | 87 | 25 | 15 | 40 | 121 | 87 | 208 | 44 | 36 | 80 | 306 | 240 | 546 |
| Humboldt Tp., exc. of Livermore | 37 | 39 | 76 | 27 | 36 | 63 | 39 | 48 | 87 | 22 | 17 | 39 | 93 | 84 | 177 | 48 | 38 | 86 | 266 | 262 | 528 |
| Livermore town | 24 | 29 | 53 | 37 | 37 | 74 | 44 | 50 | 94 | 14 | 16 | 30 | 104 | 111 | 215 | 86 | 82 | 168 | 309 | 325 | 634 |
| Lake township | 57 | 36 | 93 | 48 | 53 | 101 | 75 | 65 | 140 | 27 | 18 | 45 | 133 | 110 | 243 | 70 | 49 | 119 | 410 | 331 | 741 |
| Norway township, exc. of Thor | 55 | 43 | 98 | 32 | 45 | 77 | 60 | 42 | 102 | 25 | 21 | 46 | 131 | 108 | 239 | 65 | 45 | 110 | 368 | 304 | 672 |
| Thor town | 10 | 16 | 26 | 11 | 19 | 30 | 23 | 27 | 50 | 9 | 6 | 15 | 60 | 47 | 107 | 35 | 34 | 69 | 148 | 149 | 297 |
| Rutland township, exc. of Rutland | 34 | 32 | 66 | 39 | 30 | 69 | 55 | 41 | 96 | 28 | 13 | 41 | 129 | 103 | 232 | 47 | 38 | 85 | 332 | 257 | 589 |
| Rutland town | 11 | 9 | 20 | 12 | 11 | 23 | 19 | 18 | 37 | 7 | 7 | 14 | 46 | 41 | 87 | 26 | 28 | 54 | 121 | 114 | 235 |
| Humboldt city (Springvale Tp.) | 79 | 85 | 164 | 68 | 93 | 161 | 128 | 139 | 267 | 56 | 54 | 110 | 345 | 361 | 706 | 323 | 330 | 653 | 999 | 1,062 | 2,061 |
| Vernon township, exc. of Luverne and Renwick | 37 | 45 | 82 | 38 | 34 | 72 | 59 | 47 | 106 | 23 | 22 | 45 | 115 | 94 | 209 | 46 | 28 | 74 | 318 | 270 | 588 |
| Luverne town, part of (see Kossuth County) | 4 | 7 | 11 | 6 | 6 | 12 | 16 | 7 | 23 | 8 | 1 | 9 | 17 | 15 | 32 | 22 | 14 | 36 | 73 | 50 | 123 |
| Renwick town | 21 | 25 | 46 | 21 | 20 | 41 | 28 | 45 | 73 | 15 | 17 | 32 | 86 | 76 | 162 | 66 | 63 | 129 | 237 | 246 | 483 |
| Wacousta Tp., exc. of Ottosen | 33 | 31 | 64 | 36 | 34 | 70 | 55 | 59 | 114 | 24 | 23 | 47 | 126 | 96 | 222 | 46 | 41 | 87 | 320 | 284 | 604 |
| Ottosen town | 9 | 12 | 21 | 11 | 9 | 20 | 4 | 18 | 22 | 5 | ---- | 5 | 31 | 30 | 61 | 16 | 8 | 24 | 76 | 77 | 153 |
| Weaver township, exc. of Gilmore City and Pioneer | 39 | 37 | 76 | 51 | 44 | 95 | 55 | 42 | 97 | 17 | 14 | 31 | 108 | 104 | 212 | 44 | 27 | 71 | 314 | 268 | 582 |
| Gilmore City town, part of (see Pocahontas County) | 20 | 26 | 46 | 38 | 39 | 77 | 47 | 43 | 90 | 17 | 17 | 34 | 92 | 103 | 195 | 83 | 71 | 154 | 297 | 299 | 596 |
| Total Gilmore City town in Humboldt and Pocahontas Counties | *33* | *38* | *71* | *53* | *57* | *110* | *75* | *78* | *153* | *22* | *23* | *45* | *134* | *148* | *282* | *142* | *132* | *274* | *459* | *476* | *935* |
| Pioneer town | 11 | 6 | 17 | 9 | 5 | 14 | 6 | 4 | 10 | 5 | 2 | 7 | 22 | 17 | 39 | 13 | 8 | 21 | 66 | 42 | 108 |
| Total | 728 | 699 | 1,427 | 711 | 728 | 1,439 | 1,056 | 1,011 | 2,067 | 444 | 381 | 825 | 2,440 | 2,171 | 4,611 | 1,430 | 1,214 | 2,644 | 6,809 | 6,204 | 13,013 |

# IDA COUNTY.

## Persons Native Born of Native Parents, Classified by Age.

| Townships, Towns, Cities and City Wards | Under 5 Years of Age | | | 5 and Under 10 Years | | | 10 and Under 18 Years | | | 18 and Under 21 Years | | | 21 and Under 45 Years | | | 45 Years and Over | | | Total all Ages | | |
|---|---|---|---|---|---|---|---|---|---|---|---|---|---|---|---|---|---|---|---|---|---|
| | Male. | Female. | Total. | Male. | Female. | Total. | Male. | Female. | Total. | Male. | Female. | Total. | Male. | Female. | Total. | Male. | Female. | Total. | Male. | Female. | Total. |
| Battle township | 25 | 23 | 48 | 19 | 13 | 32 | 18 | 15 | 33 | 7 | 6 | 13 | 32 | 25 | 57 | 11 | 9 | 20 | 112 | 91 | 203 |
| Blaine township, exc. of Arthur | 27 | 34 | 61 | 17 | 21 | 38 | 29 | 26 | 55 | 5 | 9 | 14 | 54 | 44 | 98 | 9 | 7 | 16 | 141 | 141 | 282 |
| Arthur town | 7 | 5 | 12 | 6 | 10 | 16 | 16 | 14 | 30 | 8 | 11 | 19 | 25 | 18 | 43 | 11 | 21 | 32 | 73 | 79 | 152 |
| Corwin township, exc. of Ida Grove | 23 | 15 | 38 | 20 | 16 | 36 | 22 | 31 | 53 | 10 | 10 | 20 | 45 | 46 | 91 | 31 | 22 | 53 | 152 | 140 | 292 |
| Ida Grove city | *61* | *60* | *121* | *74* | *62* | *136* | *95* | *109* | *204* | *38* | *56* | *94* | *253* | *264* | *517* | *198* | *195* | *393* | *719* | *746* | *1,465* |
| Ward 1 | 25 | 17 | 42 | 17 | 18 | 35 | 23 | 36 | 59 | 10 | 15 | 25 | 84 | 110 | 194 | 61 | 65 | 126 | 220 | 261 | 481 |
| Ward 2 | 22 | 21 | 43 | 36 | 22 | 58 | 43 | 42 | 85 | 13 | 26 | 39 | 86 | 89 | 175 | 78 | 82 | 160 | 278 | 282 | 560 |
| Ward 3 | 14 | 22 | 36 | 21 | 22 | 43 | 29 | 31 | 60 | 15 | 15 | 30 | 83 | 65 | 148 | 59 | 48 | 107 | 221 | 203 | 424 |
| Douglas township | 23 | 25 | 48 | 24 | 20 | 44 | 33 | 27 | 60 | 12 | 11 | 23 | 40 | 29 | 69 | 18 | 14 | 32 | 150 | 126 | 276 |
| Galva township, exc. of Galva | 11 | 13 | 24 | 6 | 2 | 8 | 10 | 11 | 21 | 3 | 3 | 6 | 26 | 19 | 45 | 5 | 4 | 9 | 61 | 52 | 113 |
| Galva town | 12 | 10 | 22 | 15 | 12 | 27 | 11 | 24 | 35 | 5 | 8 | 13 | 41 | 35 | 76 | 33 | 28 | 61 | 117 | 117 | 234 |
| Garfield township | 43 | 38 | 81 | 27 | 22 | 49 | 38 | 22 | 60 | 9 | 6 | 15 | 52 | 39 | 91 | 18 | 10 | 28 | 187 | 137 | 324 |
| Grant township | 27 | 26 | 53 | 21 | 16 | 37 | 27 | 20 | 47 | 8 | 5 | 13 | 21 | 23 | 44 | 13 | 5 | 18 | 117 | 95 | 212 |
| Griggs township, exc. of Holstein | 25 | 21 | 46 | 18 | 16 | 34 | 15 | 16 | 31 | 5 | 2 | 7 | 21 | 7 | 28 | 4 | 2 | 6 | 88 | 64 | 152 |
| Holstein town | 28 | 27 | 55 | 25 | 24 | 49 | 27 | 26 | 53 | 6 | 12 | 18 | 57 | 46 | 103 | 18 | 23 | 41 | 161 | 158 | 319 |
| Hayes township | 15 | 16 | 31 | 12 | 7 | 19 | 9 | 13 | 22 | 2 | ----- | 2 | 12 | 12 | 24 | 5 | 1 | 6 | 55 | 49 | 104 |
| Logan township | 32 | 32 | 64 | 28 | 30 | 58 | 35 | 16 | 51 | 7 | 15 | 22 | 45 | 35 | 80 | 14 | 12 | 26 | 161 | 140 | 301 |
| Maple township, exc. of Battle Creek | 18 | 20 | 38 | 13 | 16 | 29 | 18 | 16 | 34 | 5 | 9 | 14 | 41 | 35 | 76 | 10 | 9 | 19 | 105 | 105 | 210 |
| Battle Creek town | 17 | 21 | 38 | 17 | 21 | 38 | 33 | 35 | 68 | 10 | 10 | 20 | 69 | 79 | 148 | 43 | 57 | 100 | 189 | 223 | 412 |
| Silver Creek township | 27 | 23 | 50 | 21 | 16 | 37 | 9 | 15 | 24 | 10 | 4 | 14 | 60 | 40 | 100 | 11 | 12 | 23 | 138 | 110 | 248 |
| Total | 421 | 409 | 830 | 364 | 324 | 688 | 445 | 436 | 881 | 150 | 177 | 327 | 894 | 796 | 1,690 | 452 | 431 | 883 | 2,726 | 2,573 | 5,299 |

## Persons Native Born of Foreign or Mixed Parentage, Classified by Age.

| | | | | | | | | | | | | | | | | | | | | | |
|---|---|---|---|---|---|---|---|---|---|---|---|---|---|---|---|---|---|---|---|---|---|
| Battle township | 14 | 16 | 30 | 12 | 17 | 29 | 34 | 31 | 65 | 15 | 11 | 26 | 52 | 55 | 107 | 10 | 5 | 15 | 137 | 135 | 272 |
| Blaine township, exc. of Arthur | 10 | 9 | 19 | 5 | 13 | 18 | 20 | 16 | 36 | 9 | 8 | 17 | 52 | 33 | 85 | 12 | 9 | 21 | 108 | 88 | 196 |
| Arthur town | 4 | ----- | 4 | 4 | 1 | 5 | 6 | 8 | 14 | 5 | 4 | 9 | 11 | 17 | 28 | 13 | 6 | 19 | 43 | 36 | 79 |
| Corwin Tp., exc. of Ida Grove | 4 | 7 | 11 | 10 | 7 | 17 | 11 | 11 | 22 | 2 | 8 | 10 | 23 | 20 | 43 | 4 | 7 | 11 | 54 | 60 | 114 |
| Ida Grove city | *13* | *10* | *23* | *19* | *17* | *36* | *23* | *52* | *75* | *12* | *16* | *28* | *73* | *91* | *164* | *28* | *35* | *63* | *168* | *221* | *389* |
| Ward 1 | 1 | 3 | 4 | 5 | 5 | 10 | 7 | 11 | 18 | 1 | 4 | 5 | 21 | 29 | 50 | 7 | 14 | 21 | 42 | 66 | 108 |
| Ward 2 | 5 | 4 | 9 | 7 | 8 | 15 | 9 | 26 | 35 | 8 | 6 | 14 | 32 | 45 | 77 | 11 | 12 | 23 | 72 | 101 | 173 |
| Ward 3 | 7 | 3 | 10 | 7 | 4 | 11 | 7 | 15 | 22 | 3 | 6 | 9 | 20 | 17 | 37 | 10 | 9 | 19 | 54 | 54 | 108 |

IDA COUNTY—CONTINUED.

| Table No. 1 — Townships, Towns, Cities and City Wards | Under 5 Years of Age | | | 5 and Under 10 Years | | | 10 and Under 18 Years | | | 18 and Under 21 Years | | | 21 and Under 45 Years | | | 45 Years and Over | | | Total all Ages | | |
|---|---|---|---|---|---|---|---|---|---|---|---|---|---|---|---|---|---|---|---|---|---|
| | Male. | Female. | Total. | Male. | Female. | Total. | Male. | Female. | Total. | Male. | Female. | Total. | Male. | Female. | Total. | Male. | Female. | Total. | Male. | Female. | Total. |
| Douglas township | 12 | 11 | 23 | 19 | 14 | 33 | 29 | 33 | 62 | 18 | 6 | 24 | 49 | 55 | 104 | 11 | 3 | 14 | 138 | 122 | 260 |
| Galva township, exc. of Galva | 21 | 13 | 34 | 18 | 21 | 39 | 37 | 28 | 65 | 16 | 14 | 30 | 51 | 46 | 97 | 9 | 6 | 15 | 152 | 128 | 280 |
| Galva town | 6 | 3 | 9 | 4 | 6 | 10 | 15 | 16 | 31 | 10 | 10 | 20 | 38 | 35 | 73 | 12 | 13 | 25 | 85 | 83 | 168 |
| Garfield township | 10 | 13 | 23 | 10 | 14 | 24 | 16 | 24 | 40 | 13 | 6 | 19 | 49 | 54 | 103 | 5 | 10 | 15 | 103 | 121 | 224 |
| Grant township | 17 | 9 | 26 | 20 | 17 | 37 | 25 | 23 | 48 | 6 | 8 | 14 | 64 | 54 | 118 | 7 | 5 | 12 | 139 | 116 | 255 |
| Griggs township, exc. of Holstein | 18 | 20 | 38 | 25 | 25 | 50 | 34 | 29 | 63 | 17 | 18 | 35 | 86 | 72 | 158 | 10 | 11 | 21 | 190 | 175 | 365 |
| Holstein town | 9 | 22 | 31 | 20 | 15 | 35 | 35 | 44 | 79 | 16 | 29 | 45 | 107 | 124 | 231 | 29 | 27 | 56 | 216 | 261 | 477 |
| Hayes township | 19 | 16 | 35 | 22 | 23 | 45 | 39 | 28 | 67 | 24 | 12 | 36 | 78 | 71 | 149 | 5 | 4 | 9 | 187 | 154 | 341 |
| Logan township | 18 | 16 | 34 | 18 | 10 | 28 | 24 | 22 | 46 | 6 | 11 | 17 | 64 | 55 | 119 | 10 | 7 | 17 | 140 | 121 | 261 |
| Maple township, exc. of Battle Creek | 25 | 20 | 45 | 28 | 16 | 44 | 40 | 34 | 74 | 9 | 8 | 17 | 43 | 45 | 88 | 4 | 3 | 7 | 149 | 126 | 275 |
| Battle Creek town | 4 | 7 | 11 | 4 | 5 | 9 | 14 | 15 | 29 | 3 | 7 | 10 | 52 | 45 | 97 | 17 | 10 | 27 | 94 | 89 | 183 |
| Silver Creek township | 16 | 10 | 26 | 11 | 15 | 26 | 20 | 20 | 40 | 4 | 4 | 8 | 39 | 52 | 91 | 7 | 4 | 11 | 97 | 105 | 202 |
| Total | 220 | 202 | 422 | 249 | 236 | 485 | 422 | 434 | 856 | 185 | 180 | 365 | 931 | 924 | 1,855 | 193 | 165 | 358 | 2,200 | 2,141 | 4,341 |

**Persons Foreign Born, Classified by Age.**

| Townships, Towns, Cities and City Wards | Under 5 Years of Age | | | 5 and Under 10 Years | | | 10 and Under 18 Years | | | 18 and Under 21 Years | | | 21 and Under 45 Years | | | | | 45 Years and Over | | | | Total all Ages | | |
|---|---|---|---|---|---|---|---|---|---|---|---|---|---|---|---|---|---|---|---|---|---|---|---|---|
| | | | | | | | | | | | | | Male | | | Female. | Total. | Male | | | Female. | Total. | | | |
| | Male. | Female. | Total. | Male. | Female. | Total. | Male. | Female. | Total. | Male. | Female. | Total. | Nat. | Un-Nat. | Tot. | | | Nat. | Un-Nat. | Tot. | | | Male. | Female. | Total. |
| Battle township | --- | --- | --- | --- | --- | --- | 2 | 5 | 7 | 1 | 1 | 2 | 20 | 13 | 33 | 21 | 54 | 27 | 4 | 31 | 19 | 50 | 67 | 46 | 113 |
| Blaine township, exc. of Arthur | --- | --- | --- | --- | --- | --- | --- | --- | --- | 1 | 1 | 2 | 8 | 7 | 15 | 14 | 29 | 23 | 1 | 24 | 18 | 42 | 40 | 33 | 73 |
| Arthur town | --- | --- | --- | --- | --- | --- | --- | --- | --- | --- | --- | --- | 3 | 7 | 10 | 3 | 13 | 10 | --- | 10 | 5 | 15 | 20 | 8 | 28 |
| Corwin township, exc. of Ida Grove | --- | --- | --- | 1 | --- | 1 | 1 | 1 | 2 | 1 | 2 | 3 | 11 | 6 | 17 | 13 | 30 | 14 | --- | 14 | 3 | 17 | 34 | 19 | 53 |
| Ida Grove city | --- | *1* | *1* | *1* | *1* | *2* | *2* | *1* | *3* | *1* | *1* | *2* | *22* | *5* | *27* | *23* | *50* | *98* | --- | *98* | *80* | *178* | *129* | *107* | *236* |
| Ward 1 | --- | 1 | 1 | --- | 1 | 1 | 1 | --- | 1 | --- | --- | --- | 7 | 2 | 9 | 6 | 15 | 24 | --- | 24 | 17 | 41 | 34 | 25 | 59 |
| Ward 2 | --- | --- | --- | 1 | --- | 1 | 1 | 1 | 2 | 1 | 1 | 2 | 14 | 1 | 15 | 10 | 25 | 39 | --- | 39 | 34 | 73 | 57 | 46 | 103 |
| Ward 3 | --- | --- | --- | --- | --- | --- | --- | --- | --- | --- | --- | --- | 1 | 2 | 3 | 7 | 10 | 35 | --- | 35 | 29 | 64 | 38 | 36 | 74 |

| | | | | | | | | | | | | | | | | | | | | | | | | | |
|---|---|---|---|---|---|---|---|---|---|---|---|---|---|---|---|---|---|---|---|---|---|---|---|---|---|
| Douglas township | --- | --- | --- | 1 | --- | 1 | 1 | --- | 1 | 3 | --- | 3 | 16 | 12 | 28 | 21 | 49 | 25 | --- | 25 | 15 | 40 | 58 | 36 | 94 |
| Galva township, exc. of Galva | 1 | --- | 1 | --- | --- | --- | 4 | 1 | 5 | 6 | --- | 6 | 18 | 19 | 37 | 20 | 57 | 32 | 2 | 34 | 17 | 51 | 82 | 38 | 120 |
| Galva town | 1 | --- | 1 | 1 | 1 | 2 | --- | 1 | 1 | --- | 1 | 1 | 8 | 6 | 14 | 7 | 21 | 22 | 1 | 23 | 27 | 50 | 39 | 37 | 76 |
| Garfield township | --- | --- | --- | --- | --- | --- | 2 | 1 | 3 | 2 | 3 | 5 | 16 | 10 | 26 | 9 | 35 | 19 | 2 | 21 | 13 | 34 | 51 | 26 | 77 |
| Grant township | --- | --- | --- | 1 | --- | 1 | 3 | 2 | 5 | 2 | 1 | 3 | 15 | 16 | 31 | 15 | 46 | 20 | 3 | 23 | 14 | 37 | 60 | 32 | 92 |
| Griggs township, exc. of Holstein | 1 | --- | 1 | 1 | --- | 1 | 4 | 3 | 7 | 5 | --- | 5 | 23 | 29 | 52 | 24 | 76 | 25 | 3 | 28 | 18 | 46 | 91 | 45 | 136 |
| Holstein town | 1 | --- | 1 | --- | 1 | 1 | 2 | 4 | 6 | 3 | 3 | 6 | 38 | 14 | 52 | 29 | 81 | 127 | 9 | 136 | 111 | 247 | 194 | 147 | 341 |
| Hayes township | --- | --- | --- | --- | 1 | 1 | 4 | 2 | 6 | --- | 1 | 1 | 28 | 14 | 42 | 22 | 64 | 46 | 3 | 49 | 40 | 89 | 96 | 66 | 161 |
| Logan township | --- | --- | --- | 2 | --- | 2 | --- | 1 | 1 | 3 | --- | 3 | 8 | 21 | 29 | 13 | 42 | 20 | --- | 20 | 16 | 36 | 54 | 30 | 84 |
| Maple township, exc. of Battle Creek | --- | 2 | 2 | 1 | 1 | 2 | 5 | --- | 5 | 5 | 1 | 6 | 34 | 17 | 51 | 31 | 82 | 27 | 5 | 32 | 18 | 50 | 94 | 53 | 147 |
| Battle Creek town | --- | --- | --- | --- | --- | --- | --- | --- | --- | 1 | --- | 1 | 11 | 3 | 14 | 11 | 25 | 35 | 1 | 36 | 31 | 67 | 51 | 42 | 93 |
| Silver Creek township | --- | --- | --- | --- | --- | --- | 3 | --- | 3 | 2 | 1 | 3 | 16 | 20 | 36 | 16 | 52 | 24 | 2 | 26 | 8 | 34 | 67 | 25 | 92 |
| Total | 4 | 3 | 7 | 9 | 5 | 14 | 33 | 22 | 55 | 36 | 16 | 52 | 295 | 219 | 514 | 291 | 805 | 594 | 36 | 630 | 453 | 1,083 | 1,226 | 790 | 2,016 |

**Total Persons of All Nativities, Classified by Age.**

| Townships, Towns, Cities and City Wards | Under 5 Years of Age | | | 5 and Under 10 Years | | | 10 and Under 18 Years | | | 18 and Under 21 Years | | | 21 and Under 45 Years | | | 45 Years and Over | | | Total all Ages | | |
|---|---|---|---|---|---|---|---|---|---|---|---|---|---|---|---|---|---|---|---|---|---|
| | Male. | Female. | Total. | Male. | Female. | Total. | Male. | Female. | Total. | Male. | Female. | Total. | Male. | Female. | Total. | Male. | Female. | Total. | Male. | Female. | Total. |
| Battle township | 39 | 39 | 78 | 31 | 30 | 61 | 54 | 51 | 105 | 23 | 18 | 41 | 117 | 101 | 218 | 52 | 33 | 85 | 316 | 272 | 588 |
| Blaine township, exc. of Arthur | 37 | 43 | 80 | 22 | 34 | 56 | 49 | 42 | 91 | 15 | 18 | 33 | 121 | 91 | 212 | 45 | 34 | 79 | 289 | 262 | 551 |
| Arthur town | 11 | 5 | 16 | 10 | 11 | 21 | 22 | 22 | 44 | 13 | 15 | 28 | 46 | 38 | 84 | 34 | 32 | 66 | 136 | 123 | 259 |
| Corwin Tp., exc. of Ida Grove | 27 | 22 | 49 | 32 | 23 | 55 | 34 | 43 | 77 | 13 | 20 | 33 | 85 | 79 | 164 | 49 | 32 | 81 | 240 | 219 | 459 |
| Ida Grove city | *74* | *71* | *145* | *94* | *80* | *174* | *120* | *162* | *282* | *51* | *73* | *124* | *353* | *378* | *731* | *324* | *310* | *634* | *1,016* | *1,074* | *2,090* |
| Ward 1 | 26 | 21 | 47 | 22 | 24 | 46 | 31 | 47 | 78 | 11 | 19 | 30 | 114 | 145 | 259 | 92 | 96 | 188 | 296 | 352 | 648 |
| Ward 2 | 27 | 25 | 52 | 44 | 30 | 74 | 53 | 69 | 122 | 22 | 33 | 55 | 133 | 144 | 277 | 128 | 128 | 256 | 407 | 429 | 836 |
| Ward 3 | 21 | 25 | 46 | 28 | 26 | 54 | 36 | 46 | 82 | 18 | 21 | 39 | 106 | 89 | 195 | 104 | 86 | 190 | 313 | 293 | 606 |
| Douglas township | 35 | 36 | 71 | 44 | 34 | 78 | 63 | 60 | 123 | 33 | 17 | 50 | 117 | 105 | 222 | 54 | 32 | 86 | 346 | 284 | 630 |
| Galva township, exc. of Galva | 33 | 26 | 59 | 24 | 23 | 47 | 51 | 40 | 91 | 25 | 17 | 42 | 114 | 85 | 199 | 48 | 27 | 75 | 295 | 218 | 513 |
| Galva town | 19 | 13 | 32 | 20 | 19 | 39 | 26 | 41 | 67 | 15 | 19 | 34 | 93 | 77 | 170 | 68 | 68 | 136 | 241 | 237 | 478 |
| Garfield township | 53 | 51 | 104 | 37 | 36 | 73 | 56 | 47 | 103 | 24 | 15 | 39 | 127 | 102 | 229 | 44 | 33 | 77 | 341 | 284 | 625 |
| Grant township | 44 | 35 | 79 | 42 | 33 | 75 | 55 | 45 | 100 | 16 | 14 | 30 | 116 | 92 | 208 | 43 | 24 | 67 | 316 | 243 | 559 |
| Griggs Tp., exc. of Holstein | 44 | 41 | 85 | 44 | 41 | 85 | 53 | 48 | 101 | 27 | 20 | 47 | 159 | 103 | 262 | 42 | 31 | 73 | 369 | 284 | 653 |
| Holstein town | 38 | 49 | 87 | 45 | 40 | 85 | 64 | 74 | 138 | 25 | 44 | 69 | 216 | 198 | 414 | 183 | 161 | 344 | 571 | 566 | 1,137 |
| Hayes township | 34 | 32 | 66 | 34 | 31 | 65 | 52 | 43 | 95 | 26 | 13 | 39 | 132 | 105 | 237 | 59 | 45 | 104 | 337 | 269 | 606 |
| Logan township | 50 | 48 | 98 | 48 | 40 | 88 | 59 | 39 | 98 | 16 | 26 | 42 | 138 | 103 | 241 | 44 | 35 | 79 | 355 | 291 | 646 |
| Maple Tp., exc. of Battle Creek | 43 | 42 | 85 | 42 | 33 | 75 | 63 | 50 | 113 | 19 | 18 | 37 | 135 | 111 | 246 | 46 | 30 | 76 | 348 | 284 | 632 |
| Battle Creek town | 21 | 28 | 49 | 21 | 26 | 47 | 47 | 50 | 97 | 14 | 17 | 31 | 135 | 135 | 270 | 96 | 98 | 194 | 334 | 354 | 688 |
| Silver Creek township | 43 | 33 | 76 | 32 | 31 | 63 | 32 | 35 | 67 | 16 | 9 | 25 | 135 | 108 | 243 | 44 | 24 | 68 | 302 | 240 | 542 |
| Total | 645 | 614 | 1,259 | 622 | 565 | 1,187 | 900 | 892 | 1,792 | 371 | 373 | 744 | 2,339 | 2,011 | 4,350 | 1,275 | 1,049 | 2,324 | 6,152 | 5,504 | 11,656 |

# IOWA COUNTY.

## Persons Native Born of Native Parents, Classified by Age.

| Table No. 1 — Townships, Towns, Cities and City Wards | Under 5 Years of Age | | | 5 and Under 10 Years | | | 10 and Under 18 Years | | | 18 and Under 21 Years | | | 21 and Under 45 Years | | | 45 Years and Over | | | Total all Ages | | |
|---|---|---|---|---|---|---|---|---|---|---|---|---|---|---|---|---|---|---|---|---|---|
| | Male. | Female. | Total. | Male. | Female. | Total. | Male. | Female. | Total. | Male. | Female. | Total. | Male. | Female. | Total. | Male. | Female. | Total. | Male. | Female. | Total. |
| Amana township | 30 | 33 | 63 | 42 | 43 | 85 | 55 | 52 | 107 | 18 | 19 | 37 | 39 | 36 | 75 | 6 | ---- | 6 | 190 | 183 | 373 |
| Cono township | 11 | 10 | 21 | 15 | 10 | 25 | 10 | 12 | 22 | 3 | 4 | 7 | 24 | 21 | 45 | 13 | 4 | 17 | 76 | 61 | 137 |
| Dayton township | 31 | 44 | 75 | 50 | 41 | 91 | 61 | 49 | 110 | 9 | 16 | 25 | 76 | 70 | 146 | 28 | 22 | 50 | 255 | 242 | 497 |
| English township, exc. of Millersburg and North English | 40 | 53 | 93 | 47 | 45 | 92 | 86 | 69 | 155 | 23 | 25 | 48 | 114 | 90 | 204 | 61 | 41 | 102 | 371 | 323 | 694 |
| Millersburg town | 10 | 6 | 16 | 12 | 13 | 25 | 9 | 14 | 23 | 8 | 3 | 11 | 29 | 21 | 50 | 17 | 15 | 32 | 85 | 72 | 157 |
| North English town | 45 | 46 | 91 | 39 | 45 | 84 | 69 | 62 | 131 | 20 | 26 | 46 | 124 | 128 | 252 | 93 | 104 | 197 | 390 | 411 | 801 |
| Fillmore Tp., exc. of Parnell | 52 | 51 | 103 | 35 | 52 | 87 | 75 | 67 | 142 | 26 | 20 | 46 | 94 | 82 | 176 | 45 | 36 | 81 | 327 | 308 | 635 |
| Parnell town | 10 | 13 | 23 | 23 | 18 | 41 | 34 | 29 | 63 | 13 | 7 | 20 | 24 | 37 | 61 | 7 | 2 | 9 | 111 | 106 | 217 |
| Green township | 71 | 62 | 133 | 51 | 79 | 130 | 82 | 66 | 148 | 27 | 17 | 44 | 102 | 111 | 213 | 43 | 35 | 78 | 376 | 370 | 746 |
| Hartford township, exc. of Ladora and Victor | 33 | 41 | 74 | 31 | 32 | 63 | 41 | 48 | 89 | 7 | 13 | 20 | 64 | 65 | 129 | 27 | 27 | 54 | 203 | 226 | 429 |
| Ladora town | 9 | 5 | 14 | 7 | 8 | 15 | 11 | 13 | 24 | 3 | 6 | 9 | 28 | 36 | 64 | 33 | 23 | 56 | 91 | 91 | 182 |
| Victor town, part of (see Poweshiek County) | 10 | 28 | 38 | 20 | 20 | 40 | 34 | 30 | 64 | 8 | 10 | 18 | 65 | 64 | 129 | 38 | 45 | 83 | 175 | 197 | 372 |
| Total Victor town in Iowa and Poweshiek Counties | *15* | *34* | *49* | *23* | *22* | *45* | *36* | *34* | *70* | *8* | *13* | *21* | *74* | *74* | *148* | *46* | *53* | *99* | *202* | *230* | *432* |
| Hilton township | 30 | 31 | 61 | 36 | 28 | 64 | 42 | 39 | 81 | 11 | 6 | 17 | 37 | 42 | 79 | 13 | 12 | 25 | 169 | 158 | 327 |
| Honey Creek township | 40 | 35 | 75 | 26 | 27 | 53 | 53 | 36 | 89 | 17 | 22 | 39 | 98 | 86 | 184 | 62 | 47 | 109 | 296 | 253 | 549 |
| Iowa township | 29 | 36 | 65 | 21 | 19 | 40 | 49 | 22 | 71 | 10 | 11 | 21 | 22 | 22 | 44 | 3 | 7 | 10 | 134 | 117 | 251 |
| Lenox township | 13 | 12 | 25 | 13 | 7 | 20 | 13 | 20 | 33 | 6 | 8 | 14 | 26 | 17 | 43 | 4 | 9 | 13 | 75 | 73 | 148 |
| Lincoln township | 26 | 28 | 54 | 30 | 32 | 62 | 45 | 26 | 71 | 9 | 5 | 14 | 33 | 25 | 58 | 9 | 7 | 16 | 152 | 123 | 275 |
| Marengo township exc. of Marengo | 30 | 29 | 59 | 32 | 37 | 69 | 54 | 47 | 101 | 10 | 9 | 19 | 53 | 56 | 109 | 37 | 27 | 64 | 216 | 205 | 421 |
| Marengo city | *74* | *68* | *142* | *65* | *70* | *135* | *88* | *110* | *198* | *36* | *51* | *87* | *223* | *222* | *445* | *165* | *180* | *345* | *651* | *701* | *1,352* |
| Ward 1 | 22 | 23 | 45 | 18 | 23 | 41 | 26 | 42 | 68 | 10 | 18 | 28 | 78 | 80 | 158 | 58 | 74 | 132 | 212 | 260 | 472 |
| Ward 2 | 32 | 26 | 58 | 23 | 25 | 48 | 40 | 40 | 80 | 14 | 19 | 33 | 74 | 75 | 149 | 60 | 57 | 117 | 243 | 242 | 485 |
| Ward 3 | 20 | 19 | 39 | 24 | 22 | 46 | 22 | 28 | 60 | 12 | 14 | 26 | 71 | 67 | 138 | 47 | 49 | 96 | 196 | 199 | 395 |
| Pilot township | 41 | 33 | 74 | 29 | 36 | 65 | 33 | 35 | 68 | 16 | 7 | 23 | 48 | 51 | 99 | 16 | 14 | 30 | 183 | 176 | 359 |
| Sumner township, exc. of Ladora | 44 | 31 | 75 | 31 | 29 | 60 | 28 | 29 | 57 | 14 | 13 | 27 | 53 | 58 | 111 | 14 | 16 | 30 | 184 | 176 | 360 |
| Troy township, exc. of Williamsburg | 41 | 31 | 72 | 34 | 39 | 73 | 30 | 44 | 74 | 8 | 21 | 29 | 53 | 46 | 99 | 17 | 6 | 23 | 183 | 187 | 370 |
| Williamsburg town | 45 | 41 | 86 | 30 | 47 | 77 | 56 | 60 | 116 | 24 | 26 | 50 | 90 | 116 | 206 | 66 | 55 | 121 | 311 | 345 | 656 |
| Washington township | 22 | 21 | 43 | 19 | 21 | 40 | 20 | 21 | 41 | 9 | 8 | 17 | 34 | 30 | 64 | 15 | 13 | 28 | 119 | 114 | 233 |
| York township | 44 | 49 | 93 | 35 | 34 | 69 | 59 | 40 | 99 | 11 | 19 | 30 | 41 | 37 | 78 | 14 | 13 | 27 | 204 | 192 | 396 |
| Total | 831 | 837 | 1,668 | 773 | 832 | 1,605 | 1,137 | 1,040 | 2,177 | 346 | 372 | 718 | 1,594 | 1,569 | 3,163 | 846 | 760 | 1,606 | 5,527 | 5,410 | 10,937 |

**Persons Native Born of Foreign or Mixed Parentage, Classified by Age.**

| Townships, Towns, Cities and City Wards | Under 5 Years of Age | | | 5 and Under 10 Years | | | 10 and Under 18 Years | | | 18 and Under 21 Years | | | 21 and Under 45 Years | | | 45 Years and Over | | | Total all Ages | | |
|---|---|---|---|---|---|---|---|---|---|---|---|---|---|---|---|---|---|---|---|---|---|
| | Male. | Female. | Total. | Male. | Female. | Total. | Male. | Female. | Total. | Male. | Female. | Total. | Male. | Female. | Total. | Male. | Female. | Total. | Male. | Female. | Total. |
| Amana township | 15 | 10 | 25 | 31 | 27 | 58 | 76 | 81 | 157 | 19 | 27 | 46 | 158 | 170 | 328 | 70 | 93 | 163 | 369 | 408 | 777 |
| Cono township | ---- | 1 | 1 | ---- | 1 | 1 | 1 | 1 | 2 | 2 | 1 | 3 | 6 | 10 | 16 | 4 | 2 | 6 | 13 | 16 | 29 |
| Dayton township | 2 | 6 | 8 | 3 | 2 | 5 | 2 | 4 | 6 | 5 | 3 | 8 | 49 | 37 | 86 | 19 | 12 | 31 | 80 | 64 | 144 |
| English township, exc. of Millersburg and North English | 4 | 1 | 5 | 3 | 1 | 4 | 4 | 3 | 7 | 4 | 1 | 5 | 32 | 41 | 73 | 31 | 18 | 49 | 78 | 65 | 143 |
| Millersburg town | ---- | ---- | ---- | 1 | ---- | 1 | ---- | 1 | 1 | ---- | ---- | ---- | 4 | 12 | 16 | 10 | 4 | 14 | 15 | 17 | 32 |
| North English town | 1 | 2 | 3 | 2 | 2 | 4 | 2 | 3 | 5 | 2 | 4 | 6 | 19 | 36 | 55 | 17 | 21 | 38 | 43 | 68 | 111 |
| Fillmore township, exc. of Parnell | 4 | 5 | 9 | 4 | 6 | 10 | 12 | 14 | 26 | ---- | 6 | 6 | 40 | 43 | 83 | 39 | 25 | 64 | 99 | 99 | 198 |
| Parnell town | ---- | ---- | ---- | 1 | ---- | 1 | 2 | 1 | 3 | ---- | 2 | 2 | 36 | 30 | 66 | 37 | 34 | 71 | 76 | 67 | 143 |
| Green township | 3 | 5 | 8 | 4 | 5 | 9 | 7 | 5 | 12 | 4 | 3 | 7 | 48 | 41 | 89 | 40 | 25 | 65 | 106 | 84 | 190 |
| Hartford township, exc. of Ladora and Victor | 6 | 7 | 13 | 9 | 11 | 20 | 20 | 16 | 36 | 7 | 7 | 14 | 62 | 37 | 99 | 21 | 8 | 29 | 125 | 86 | 211 |
| Ladora town | ---- | ---- | ---- | ---- | ---- | ---- | ---- | ---- | ---- | ---- | ---- | ---- | 6 | 10 | 16 | 4 | 7 | 11 | 10 | 17 | 27 |
| Victor town, part of (see Poweshiek County) | 5 | 4 | 9 | 4 | 6 | 10 | 10 | 15 | 25 | 7 | 5 | 12 | 46 | 47 | 93 | 22 | 24 | 46 | 94 | 101 | 195 |
| Total Victor town in Iowa and Poweshiek Counties | *7* | *4* | *11* | *5* | *8* | *13* | *12* | *16* | *28* | *8* | *6* | *14* | *48* | *54* | *102* | *23* | *28* | *51* | *103* | *116* | *219* |
| Hilton township | 9 | 10 | 19 | 9 | 8 | 17 | 13 | 25 | 38 | 14 | 10 | 24 | 77 | 76 | 153 | 27 | 20 | 47 | 149 | 149 | 298 |
| Honey Creek township | 2 | 6 | 8 | 4 | 6 | 10 | 14 | 7 | 21 | 6 | 5 | 11 | 46 | 25 | 71 | 20 | 14 | 34 | 92 | 63 | 155 |
| Iowa township | 14 | 12 | 26 | 15 | 18 | 33 | 27 | 33 | 60 | 17 | 16 | 33 | 99 | 85 | 184 | 38 | 30 | 68 | 210 | 194 | 404 |
| Lenox township | 9 | 3 | 12 | 12 | 6 | 18 | 21 | 12 | 33 | 7 | 10 | 17 | 33 | 33 | 66 | 17 | 14 | 31 | 99 | 78 | 177 |
| Lincoln township | 17 | 15 | 32 | 26 | 23 | 49 | 39 | 37 | 76 | 12 | 18 | 30 | 76 | 62 | 138 | 14 | 14 | 28 | 184 | 169 | 353 |
| Marengo township, exc. of Marengo | 3 | ---- | 3 | ---- | 1 | 1 | 2 | 5 | 7 | 3 | 6 | 9 | 34 | 37 | 71 | 11 | 10 | 21 | 53 | 59 | 112 |
| Marengo city | 7 | 7 | *14* | *11* | *4* | *15* | *28* | *23* | *51* | *13* | *12* | *25* | *106* | *118* | *224* | *61* | *89* | *150* | *226* | *253* | *479* |
| Ward 1 | 4 | 3 | 7 | 4 | 2 | 6 | 15 | 10 | 25 | 6 | 2 | 8 | 36 | 40 | 76 | 19 | 22 | 41 | 84 | 79 | 163 |
| Ward 2 | 1 | 2 | 3 | 1 | ---- | 1 | 4 | 7 | 11 | 4 | 5 | 9 | 37 | 47 | 84 | 26 | 36 | 62 | 73 | 97 | 170 |
| Ward 3 | 2 | 2 | 4 | 6 | 2 | 8 | 9 | 6 | 15 | 3 | 5 | 8 | 33 | 31 | 64 | 16 | 31 | 47 | 69 | 77 | 146 |
| Pilot township | 10 | 6 | 16 | 12 | 11 | 23 | 25 | 19 | 44 | 7 | 7 | 14 | 71 | 60 | 131 | 23 | 18 | 41 | 148 | 121 | 269 |
| Sumner township, exc. of Ladora | 5 | 7 | 12 | 5 | 2 | 7 | 14 | 12 | 26 | 4 | 6 | 10 | 54 | 40 | 94 | 16 | 11 | 27 | 98 | 78 | 176 |
| Troy township, exc. of Williamsburg | 7 | 11 | 18 | 7 | 13 | 20 | 21 | 20 | 41 | 10 | 6 | 16 | 70 | 68 | 138 | 37 | 31 | 68 | 152 | 149 | 301 |
| Williamsburg town | 3 | 2 | 5 | 5 | 5 | 10 | 22 | 27 | 49 | 4 | 13 | 17 | 72 | 93 | 165 | 53 | 58 | 111 | 159 | 198 | 357 |
| Washington township | 2 | 5 | 7 | 10 | 6 | 16 | 9 | 12 | 21 | 4 | 3 | 7 | 44 | 34 | 78 | 12 | 11 | 23 | 81 | 71 | 152 |
| York township | 8 | 4 | 12 | 12 | 6 | 18 | 20 | 32 | 52 | 9 | 10 | 19 | 77 | 67 | 144 | 29 | 21 | 50 | 155 | 140 | 295 |
| Total | 136 | 129 | 265 | 190 | 170 | 360 | 391 | 408 | 799 | 160 | 181 | 341 | 1,365 | 1,312 | 2,677 | 672 | 614 | 1,286 | 2,914 | 2,814 | 5,728 |

## IOWA COUNTY—CONTINUED.

**Persons Foreign Born, Classified by Age.**

| Table No. 1 — Townships, Towns, Cities and City Wards | Under 5 Years of Age | | | 5 and Under 10 Years | | | 10 and Under 18 Years | | | 18 and Under 21 Years | | | 21 and Under 45 Years | | | | | 45 Years and Over | | | | | Total all Ages | | |
|---|---|---|---|---|---|---|---|---|---|---|---|---|---|---|---|---|---|---|---|---|---|---|---|---|---|
| | | | | | | | | | | | | | Male | | | | | Male | | | | | | | |
| | Male. | Female. | Total. | Male. | Female. | Total. | Male. | Female. | Total. | Male. | Female. | Total. | Nat. | Un-Nat. | Tot. | Female. | Total. | Nat. | Un-Nat. | Tot. | Female. | Total. | Male. | Female. | Total. |
| Amana township | --- | --- | --- | --- | --- | --- | --- | --- | --- | 1 | --- | 1 | 32 | 32 | 64 | 36 | 100 | 218 | 43 | 261 | 146 | 407 | 326 | 182 | 508 |
| Cono township | --- | --- | --- | --- | --- | --- | --- | --- | --- | --- | --- | --- | 1 | --- | 1 | --- | 1 | 3 | --- | 3 | 4 | 7 | 4 | 4 | 8 |
| Dayton township | --- | 1 | 1 | --- | 3 | 3 | --- | 1 | 1 | 2 | --- | 2 | 5 | 6 | 11 | 6 | 17 | 12 | 2 | 14 | 11 | 25 | 27 | 22 | 49 |
| English township, exc. of Millersburg and North English | --- | --- | --- | --- | --- | --- | --- | --- | --- | --- | --- | --- | 4 | 1 | 5 | 3 | 8 | 5 | --- | 5 | 6 | 11 | 10 | 9 | 19 |
| Millersburg town | --- | --- | --- | --- | --- | --- | --- | --- | --- | --- | --- | --- | 1 | --- | 1 | 1 | 2 | 4 | --- | 4 | 2 | 6 | 5 | 3 | 8 |
| North English town | --- | --- | --- | --- | --- | --- | --- | --- | --- | --- | --- | --- | 3 | --- | 3 | 3 | 6 | 8 | --- | 8 | 7 | 15 | 11 | 10 | 21 |
| Fillmore township, exc. of Parnell | --- | --- | --- | --- | --- | --- | --- | --- | --- | --- | --- | --- | 4 | 2 | 6 | 1 | 7 | 8 | --- | 8 | 5 | 13 | 14 | 6 | 20 |
| Parnell town | --- | --- | --- | --- | --- | --- | --- | --- | --- | --- | --- | --- | 1 | --- | 1 | 1 | 2 | 8 | --- | 8 | 10 | 18 | 9 | 11 | 20 |
| Green township | --- | --- | --- | --- | --- | --- | --- | --- | --- | --- | --- | --- | --- | 1 | 1 | 4 | 5 | 11 | 1 | 12 | 11 | 23 | 13 | 15 | 28 |
| Hartford township, exc. of Ladora and Victor | --- | --- | --- | --- | --- | --- | 2 | 2 | 4 | --- | --- | --- | 13 | 5 | 18 | 12 | 30 | 21 | 2 | 23 | 19 | 42 | 43 | 33 | 76 |
| Ladora town | --- | --- | --- | --- | --- | --- | --- | --- | --- | --- | --- | --- | --- | --- | --- | --- | --- | 5 | --- | 5 | 1 | 6 | 5 | 1 | 6 |
| Victor town, part of (see Poweshiek Co.) | --- | --- | --- | --- | --- | --- | --- | --- | --- | --- | --- | --- | 2 | 7 | 9 | 9 | 18 | 42 | --- | 42 | 27 | 69 | 51 | 36 | 87 |
| Total Victor town in Iowa and Poweshiek Counties | --- | --- | --- | *1* | --- | *1* | --- | --- | --- | --- | --- | --- | *5* | *8* | *13* | *11* | *24* | *48* | --- | *48* | *30* | *78* | *62* | *41* | *103* |
| Hilton township | --- | --- | --- | --- | --- | --- | --- | --- | --- | --- | --- | --- | 11 | 15 | 26 | 10 | 36 | 29 | --- | 29 | 21 | 50 | 55 | 31 | 86 |
| Honey Creek township | --- | --- | --- | --- | --- | --- | 3 | --- | 3 | --- | 1 | 1 | 7 | 5 | 12 | 5 | 17 | 10 | --- | 10 | 6 | 16 | 25 | 12 | 37 |
| Iowa township | --- | --- | --- | --- | --- | --- | --- | --- | --- | 1 | --- | 1 | 13 | 10 | 23 | 14 | 37 | 61 | 6 | 67 | 55 | 122 | 91 | 69 | 160 |
| Lenox township | --- | --- | --- | --- | --- | --- | --- | --- | --- | --- | --- | --- | 3 | 1 | 4 | 9 | 13 | 14 | 1 | 15 | 12 | 27 | 19 | 21 | 40 |
| Lincoln township | 1 | --- | 1 | --- | 1 | 1 | --- | --- | --- | 4 | --- | 4 | 19 | 11 | 30 | 18 | 48 | 31 | --- | 31 | 21 | 52 | 66 | 40 | 106 |
| Marengo township, exc. of Marengo | --- | --- | --- | --- | --- | --- | --- | 1 | 1 | 1 | --- | 1 | 7 | 2 | 9 | 5 | 14 | 13 | 1 | 14 | 9 | 23 | 24 | 15 | 39 |
| Marengo city | *1* | --- | *1* | --- | --- | --- | --- | --- | --- | --- | --- | --- | *12* | *4* | *16* | *16* | *32* | *86* | *3* | *89* | *84* | *173* | *106* | *100* | *206* |
| Ward 1 | --- | --- | --- | --- | --- | --- | --- | --- | --- | --- | --- | --- | 6 | --- | 6 | 6 | 12 | 32 | 2 | 34 | 29 | 63 | 40 | 35 | 75 |
| Ward 2 | 1 | --- | 1 | --- | --- | --- | --- | --- | --- | --- | --- | --- | 3 | 2 | 5 | 5 | 10 | 25 | --- | 25 | 29 | 54 | 31 | 34 | 65 |
| Ward 3 | --- | --- | --- | --- | --- | --- | --- | --- | --- | --- | --- | --- | 3 | 2 | 5 | 5 | 10 | 29 | 1 | 30 | 26 | 56 | 35 | 31 | 66 |
| Pilot township | --- | --- | --- | --- | 2 | 2 | 2 | --- | 2 | 1 | 1 | 2 | 9 | 2 | 11 | 2 | 13 | 29 | --- | 29 | 22 | 51 | 43 | 27 | 70 |
| Sumner township, exc. of Ladora | --- | --- | --- | --- | 1 | 1 | --- | --- | --- | 1 | --- | 1 | 6 | 2 | 8 | 8 | 16 | 19 | --- | 19 | 12 | 31 | 28 | 21 | 49 |
| Troy township, exc. of Williamsburg | --- | --- | --- | --- | --- | --- | --- | --- | --- | --- | 4 | 4 | 14 | 6 | 20 | 10 | 30 | 36 | 2 | 38 | 15 | 53 | 58 | 29 | 87 |
| Williamsburg town | --- | --- | --- | --- | --- | --- | 1 | 1 | 2 | 1 | 3 | 4 | 5 | 7 | 12 | 8 | 20 | 53 | 3 | 56 | 62 | 118 | 70 | 74 | 144 |
| Washington township | 1 | --- | 1 | 3 | 2 | 5 | 2 | 1 | 3 | 1 | --- | 1 | 8 | 8 | 16 | 8 | 24 | 14 | --- | 14 | 12 | 26 | 37 | 23 | 60 |
| York township | --- | --- | --- | --- | --- | --- | --- | --- | --- | 2 | --- | 2 | 4 | 6 | 10 | 4 | 14 | 31 | --- | 31 | 20 | 51 | 43 | 24 | 67 |
| Total | 3 | 1 | 4 | 3 | 9 | 12 | 10 | 6 | 16 | 15 | 9 | 24 | 184 | 133 | 317 | 193 | 510 | 771 | 64 | 835 | 600 | 1,435 | 1,183 | 818 | 2,001 |

**Total Persons of All Nativities, Classified by Age.**

| Townships, Towns, Cities and City Wards | Under 5 Years of Age | | | 5 and Under 10 Years | | | 10 and Under 18 Years | | | 18 and Under 21 Years | | | 21 and Under 45 Years | | | 45 Years and Over | | | Total all Ages | | |
|---|---|---|---|---|---|---|---|---|---|---|---|---|---|---|---|---|---|---|---|---|---|
| | Male. | Female. | Total. | Male. | Female. | Total. | Male. | Female. | Total. | Male. | Female. | Total. | Male. | Female. | Total. | Male. | Female. | Total. | Male. | Female. | Total. |
| Amana township | 45 | 43 | 88 | 73 | 70 | 143 | 131 | 133 | 264 | 38 | 46 | 84 | 261 | 242 | 503 | 337 | 239 | 576 | 885 | 773 | 1,658 |
| Cono township | 11 | 11 | 22 | 15 | 11 | 26 | 11 | 13 | 24 | 5 | 5 | 10 | 31 | 31 | 62 | 20 | 10 | 30 | 93 | 81 | 174 |
| Dayton township | 33 | 51 | 84 | 53 | 46 | 99 | 63 | 54 | 117 | 16 | 19 | 35 | 136 | 113 | 249 | 61 | 45 | 106 | 362 | 328 | 690 |
| English township, exc. of Millersburg and North English | 44 | 54 | 98 | 50 | 46 | 96 | 90 | 72 | 162 | 27 | 26 | 53 | 151 | 134 | 285 | 97 | 65 | 162 | 459 | 397 | 856 |
| Millersburg town | 10 | 6 | 16 | 13 | 13 | 26 | 9 | 15 | 24 | 8 | 3 | 11 | 34 | 34 | 68 | 31 | 21 | 52 | 105 | 92 | 197 |
| North English town | 46 | 48 | 94 | 41 | 47 | 88 | 71 | 65 | 136 | 22 | 30 | 52 | 146 | 167 | 313 | 118 | 132 | 250 | 444 | 489 | 933 |
| Fillmore township, exc. of Parnell | 56 | 56 | 112 | 39 | 58 | 97 | 87 | 81 | 168 | 26 | 26 | 52 | 140 | 126 | 266 | 92 | 66 | 158 | 440 | 413 | 853 |
| Parnell town | 10 | 13 | 23 | 24 | 18 | 42 | 36 | 30 | 66 | 13 | 9 | 22 | 61 | 68 | 129 | 52 | 46 | 98 | 196 | 184 | 380 |
| Green township | 74 | 67 | 141 | 55 | 84 | 139 | 89 | 71 | 160 | 31 | 20 | 51 | 151 | 156 | 307 | 95 | 71 | 166 | 495 | 469 | 964 |
| Hartford township, exc. of Ladora and Victor | 39 | 48 | 87 | 40 | 43 | 83 | 63 | 66 | 129 | 14 | 20 | 34 | 144 | 114 | 258 | 71 | 54 | 125 | 371 | 345 | 716 |
| Ladora town | 9 | 5 | 14 | 7 | 8 | 15 | 11 | 13 | 24 | 3 | 6 | 9 | 34 | 46 | 80 | 42 | 31 | 73 | 106 | 109 | 215 |
| Victor town, part of (see Poweshiek County) | 15 | 32 | 47 | 24 | 26 | 50 | 44 | 45 | 89 | 15 | 15 | 30 | 120 | 120 | 240 | 102 | 96 | 198 | 320 | 334 | 654 |
| Total Victor town in Iowa and Poweshiek Counties | *22* | *38* | *60* | *29* | *30* | *59* | *48* | *50* | *98* | *16* | *19* | *35* | *135* | *139* | *274* | *117* | *111* | *228* | *367* | *387* | *754* |
| Hilton township | 39 | 41 | 80 | 45 | 36 | 81 | 55 | 64 | 119 | 25 | 16 | 41 | 140 | 128 | 268 | 69 | 53 | 122 | 373 | 338 | 711 |
| Honey Creek township | 42 | 41 | 83 | 30 | 33 | 63 | 70 | 43 | 113 | 23 | 28 | 51 | 156 | 116 | 272 | 92 | 67 | 159 | 413 | 328 | 741 |
| Iowa township | 43 | 48 | 91 | 36 | 37 | 73 | 76 | 65 | 131 | 28 | 27 | 55 | 144 | 121 | 265 | 108 | 92 | 200 | 435 | 380 | 815 |
| Lenox township | 22 | 15 | 37 | 25 | 13 | 38 | 34 | 32 | 66 | 13 | 18 | 31 | 63 | 59 | 122 | 36 | 35 | 71 | 193 | 172 | 365 |
| Lincoln township | 44 | 43 | 87 | 56 | 56 | 112 | 84 | 63 | 147 | 25 | 23 | 48 | 139 | 105 | 244 | 54 | 42 | 96 | 402 | 332 | 734 |
| Marengo Tp., exc. of Marengo | 33 | 29 | 62 | 32 | 38 | 70 | 56 | 53 | 109 | 14 | 15 | 29 | 96 | 98 | 194 | 62 | 46 | 108 | 293 | 279 | 572 |
| Marengo city | *82* | *75* | *157* | *76* | *74* | *150* | *116* | *133* | *249* | *49* | *63* | *112* | *345* | *356* | *701* | *315* | *353* | *668* | *983* | *1,054* | *2,037* |
| Ward 1 | 26 | 26 | 52 | 22 | 25 | 47 | 41 | 52 | 93 | 16 | 20 | 36 | 120 | 126 | 246 | 111 | 125 | 236 | 336 | 376 | 710 |
| Ward 2 | 34 | 28 | 62 | 24 | 25 | 49 | 44 | 47 | 91 | 18 | 24 | 42 | 116 | 127 | 243 | 111 | 122 | 233 | 347 | 373 | 720 |
| Ward 3 | 22 | 21 | 43 | 30 | 24 | 54 | 31 | 34 | 65 | 15 | 19 | 34 | 109 | 103 | 212 | 93 | 106 | 199 | 300 | 307 | 607 |
| Pilot township | 51 | 39 | 90 | 41 | 49 | 90 | 60 | 54 | 114 | 24 | 15 | 39 | 130 | 113 | 243 | 68 | 54 | 122 | 374 | 324 | 698 |
| Sumner township, exc. of Ladora | 49 | 38 | 87 | 36 | 32 | 68 | 42 | 41 | 83 | 19 | 19 | 38 | 115 | 106 | 221 | 49 | 39 | 88 | 310 | 276 | 585 |
| Troy Tp., exc. of Williamsburg | 48 | 42 | 90 | 41 | 52 | 93 | 51 | 64 | 115 | 18 | 31 | 49 | 143 | 124 | 267 | 92 | 52 | 144 | 393 | 365 | 758 |
| Williamsburg town | 48 | 43 | 91 | 35 | 52 | 87 | 79 | 88 | 167 | 29 | 42 | 71 | 174 | 217 | 391 | 175 | 175 | 350 | 541 | 616 | 1,157 |
| Washington township | 25 | 26 | 51 | 32 | 29 | 61 | 31 | 34 | 65 | 14 | 11 | 25 | 94 | 72 | 166 | 41 | 36 | 77 | 237 | 208 | 445 |
| York township | 52 | 53 | 105 | 47 | 40 | 87 | 79 | 72 | 151 | 22 | 29 | 51 | 128 | 108 | 236 | 74 | 54 | 128 | 402 | 356 | 758 |
| Total | 970 | 967 | 1,937 | 966 | 1,011 | 1,977 | 1,538 | 1,454 | 2,992 | 521 | 562 | 1,083 | 3,276 | 3,074 | 6,350 | 2,353 | 1,974 | 4,327 | 9,624 | 9,042 | 18,666 |

# JACKSON COUNTY.

**Persons Native Born of Native Parents, Classified by Age.**

| Table No. 1 — Townships, Towns, Cities and City Wards | Under 5 Years of Age | | | 5 and Under 10 Years | | | 10 and Under 18 Years | | | 18 and Under 21 Years | | | 21 and Under 45 Years | | | 45 Years and Over | | | Total all Ages | | |
|---|---|---|---|---|---|---|---|---|---|---|---|---|---|---|---|---|---|---|---|---|---|
| | Male. | Female. | Total. | Male. | Female. | Total. | Male. | Female. | Total. | Male. | Female. | Total. | Male. | Female. | Total. | Male. | Female. | Total. | Male. | Female. | Total. |
| Bellevue township, exc. of Bellevue | 21 | 43 | 64 | 35 | 37 | 72 | 51 | 50 | 101 | 23 | 15 | 38 | 36 | 41 | 77 | 6 | 6 | 12 | 172 | 192 | 364 |
| Bellevue town | 54 | 55 | 109 | 64 | 67 | 131 | 106 | 93 | 199 | 30 | 31 | 61 | 87 | 92 | 179 | 47 | 47 | 94 | 388 | 385 | 773 |
| Brandon township | 42 | 37 | 79 | 44 | 35 | 79 | 66 | 47 | 113 | 17 | 20 | 37 | 102 | 88 | 190 | 67 | 49 | 116 | 338 | 276 | 614 |
| Butler township | 31 | 25 | 56 | 33 | 39 | 72 | 37 | 31 | 68 | 12 | 23 | 35 | 61 | 52 | 113 | 12 | 9 | 21 | 186 | 179 | 365 |
| Fairfield Tp., exc. of Spragueville | 24 | 18 | 42 | 28 | 32 | 60 | 38 | 27 | 65 | 8 | 11 | 19 | 27 | 37 | 64 | 17 | 11 | 28 | 142 | 136 | 278 |
| Spragueville town | 10 | 8 | 18 | 7 | 3 | 10 | 4 | 6 | 10 | 3 | ---- | 3 | 8 | 5 | 13 | 2 | ---- | 2 | 34 | 22 | 56 |
| Farmers Creek township | 43 | 46 | 89 | 61 | 37 | 98 | 57 | 60 | 117 | 21 | 24 | 45 | 116 | 109 | 225 | 69 | 66 | 135 | 367 | 342 | 709 |
| Iowa township, exc. of Miles | 19 | 29 | 48 | 20 | 24 | 44 | 22 | 16 | 38 | 9 | 6 | 15 | 27 | 22 | 49 | 11 | 10 | 21 | 108 | 107 | 215 |
| Miles town | 6 | 14 | 20 | 11 | 10 | 21 | 13 | 14 | 27 | 2 | 2 | 4 | 21 | 29 | 50 | 17 | 23 | 40 | 70 | 92 | 162 |
| Jackson Tp., exc. of Springbrook | 34 | 57 | 91 | 47 | 36 | 83 | 53 | 45 | 98 | 9 | 11 | 20 | 14 | 16 | 30 | 3 | 2 | 5 | 160 | 167 | 327 |
| Springbrook town | 7 | 5 | 12 | 1 | 7 | 8 | 10 | 6 | 16 | 2 | 1 | 3 | 1 | 2 | 3 | 1 | 1 | 2 | 22 | 22 | 44 |
| Maquoketa Tp., exc. of Maquoketa | 44 | 39 | 83 | 26 | 34 | 60 | 37 | 46 | 83 | 6 | 11 | 17 | 59 | 64 | 123 | 33 | 22 | 55 | 205 | 216 | 421 |
| Monmouth township, exc. of Baldwin and Monmouth | 16 | 30 | 46 | 21 | 19 | 40 | 39 | 26 | 65 | 13 | 8 | 21 | 63 | 63 | 126 | 29 | 29 | 58 | 182 | 174 | 356 |
| Baldwin town | 12 | 18 | 30 | 10 | 10 | 20 | 11 | 13 | 24 | 3 | 3 | 6 | 31 | 27 | 58 | 19 | 28 | 47 | 86 | 99 | 185 |
| Monmouth town | 5 | 4 | 9 | 10 | 7 | 17 | 22 | 11 | 33 | 5 | 5 | 10 | 37 | 37 | 74 | 27 | 25 | 52 | 106 | 89 | 195 |
| Otter Creek Tp., exc. of Zwingle | 33 | 26 | 59 | 35 | 25 | 60 | 48 | 47 | 95 | 17 | 20 | 37 | 46 | 47 | 93 | 12 | 6 | 18 | 191 | 171 | 362 |
| Zwingle town, part of (see Dubuque County) | 1 | 2 | 3 | ---- | ---- | ---- | 1 | 1 | 2 | ---- | ---- | ---- | 2 | 5 | 7 | 5 | 2 | 7 | 9 | 10 | 19 |
| Perry township, exc. of Andrew | 33 | 36 | 69 | 22 | 24 | 46 | 39 | 33 | 72 | 7 | 6 | 13 | 62 | 63 | 125 | 48 | 27 | 75 | 211 | 189 | 400 |
| Andrew town | 5 | 7 | 12 | 9 | 9 | 18 | 10 | 16 | 26 | 5 | 2 | 7 | 25 | 25 | 50 | 15 | 20 | 35 | 69 | 79 | 148 |
| Prairie Springs township, exc. of La Motte | 20 | 17 | 37 | 18 | 17 | 35 | 31 | 30 | 61 | 6 | 18 | 24 | 21 | 16 | 37 | 3 | 2 | 5 | 99 | 100 | 199 |
| La Motte town | 19 | 12 | 31 | 14 | 11 | 25 | 14 | 15 | 29 | 4 | 8 | 12 | 25 | 29 | 54 | 3 | 7 | 10 | 79 | 82 | 161 |
| Richland Tp., exc. of La Motte | 28 | 27 | 55 | 29 | 29 | 58 | 44 | 27 | 71 | 17 | 13 | 30 | 59 | 47 | 106 | 15 | 7 | 22 | 192 | 150 | 342 |
| South Fork Tp., exc. of Maquoketa | 36 | 43 | 79 | 42 | 35 | 77 | 53 | 56 | 109 | 18 | 13 | 26 | 91 | 94 | 185 | 71 | 47 | 118 | 306 | 288 | 594 |
| Maquoketa city | *115* | *132* | *247* | *150* | *131* | *281* | *192* | *207* | *399* | *63* | *78* | *141* | *394* | *416* | *810* | *378* | *408* | *786* | *1,292* | *1,372* | *2,664* |
| Ward 1 | 39 | 58 | 97 | 62 | 38 | 100 | 73 | 71 | 144 | 31 | 29 | 60 | 157 | 131 | 288 | 115 | 141 | 256 | 477 | 468 | 945 |
| Ward 2 | 32 | 30 | 62 | 35 | 33 | 68 | 41 | 45 | 86 | 12 | 16 | 28 | 96 | 108 | 204 | 90 | 73 | 163 | 306 | 305 | 611 |
| Ward 3 | 19 | 15 | 34 | 20 | 21 | 41 | 27 | 41 | 68 | 5 | 8 | 13 | 62 | 70 | 132 | 67 | 76 | 143 | 200 | 231 | 431 |
| Ward 4 | 25 | 29 | 54 | 33 | 39 | 72 | 51 | 50 | 101 | 15 | 25 | 40 | 79 | 107 | 186 | 106 | 118 | 224 | 309 | 368 | 677 |
| Tete Des Morts township | 26 | 16 | 42 | 23 | 22 | 45 | 26 | 37 | 63 | 15 | 9 | 24 | 23 | 23 | 46 | 2 | 1 | 3 | 115 | 108 | 223 |
| Union township, exc. of Sabula | 5 | 6 | 11 | 7 | 1 | 8 | 3 | 12 | 15 | 1 | 3 | 4 | 13 | 10 | 23 | 8 | 4 | 12 | 37 | 36 | 73 |
| Sabula town | 27 | 38 | 65 | 29 | 30 | 59 | 39 | 42 | 81 | 17 | 21 | 38 | 71 | 68 | 139 | 60 | 56 | 116 | 243 | 255 | 498 |

| | | | | | | | | | | | | | | | | | | | | | |
|---|---|---|---|---|---|---|---|---|---|---|---|---|---|---|---|---|---|---|---|---|---|
| Van Buren township, exc. of Miles and Preston | 19 | 23 | 42 | 26 | 23 | 49 | 43 | 26 | 69 | 10 | 10 | 20 | 35 | 29 | 64 | 12 | 11 | 23 | 145 | 122 | 267 |
| Preston town | 17 | 8 | 25 | 16 | 10 | 26 | 24 | 20 | 44 | 10 | 6 | 16 | 43 | 46 | 89 | 32 | 33 | 65 | 142 | 123 | 265 |
| Washington township, exc. of Green Island | 33 | 31 | 64 | 28 | 23 | 51 | 41 | 38 | 79 | 18 | 13 | 31 | 57 | 44 | 101 | 22 | 8 | 30 | 199 | 157 | 356 |
| Green Island town | 9 | 9 | 18 | 7 | 11 | 18 | 8 | 6 | 14 | 1 | 2 | 3 | 12 | 10 | 22 | 8 | 5 | 13 | 45 | 43 | 88 |
| Total | 794 | 861 | 1,655 | 873 | 798 | 1,671 | 1,182 | 1,104 | 2,286 | 367 | 393 | 760 | 1,669 | 1,656 | 3,325 | 1,054 | 972 | 2,026 | 5,939 | 5,784 | 11,723 |

**Persons Native Born of Foreign or Mixed Parentage, Classified by Age.**

| | | | | | | | | | | | | | | | | | | | | | |
|---|---|---|---|---|---|---|---|---|---|---|---|---|---|---|---|---|---|---|---|---|---|
| Bellevue township, exc. of Bellevue | 4 | 6 | 10 | 7 | 12 | 19 | 21 | 23 | 44 | 13 | 11 | 24 | 89 | 80 | 169 | 62 | 40 | 102 | 196 | 172 | 368 |
| Bellevue town | 7 | 5 | 12 | 9 | 13 | 22 | 32 | 25 | 57 | 13 | 26 | 39 | 182 | 205 | 387 | 103 | 103 | 206 | 346 | 377 | 723 |
| Brandon township | 2 | 2 | 4 | 4 | 1 | 5 | 5 | 7 | 12 | 2 | 3 | 5 | 18 | 16 | 34 | 14 | 11 | 25 | 45 | 40 | 85 |
| Butler township | 5 | 6 | 11 | 10 | 1 | 11 | 9 | 8 | 17 | 2 | 5 | 7 | 48 | 49 | 97 | 45 | 45 | 90 | 119 | 114 | 233 |
| Fairfield Tp., exc. of Spragueville | 6 | 8 | 14 | 9 | 12 | 21 | 29 | 24 | 53 | 11 | 6 | 17 | 69 | 59 | 128 | 26 | 11 | 37 | 150 | 120 | 270 |
| Spragueville town | 2 | ---- | 2 | ---- | ---- | ---- | 1 | 3 | 4 | 2 | ---- | 2 | 11 | 10 | 21 | 2 | 1 | 3 | 18 | 14 | 32 |
| Farmers Creek township | ---- | 1 | 1 | 4 | 1 | 5 | 7 | 8 | 15 | 5 | 3 | 8 | 33 | 30 | 63 | 24 | 28 | 52 | 73 | 71 | 144 |
| Iowa township, exc. of Miles | 9 | 9 | 18 | 22 | 12 | 34 | 20 | 28 | 48 | 9 | 10 | 19 | 72 | 76 | 148 | 36 | 19 | 55 | 168 | 154 | 322 |
| Miles town | 1 | 3 | 4 | 5 | 2 | 7 | 3 | 5 | 8 | 1 | 2 | 3 | 22 | 26 | 48 | 16 | 21 | 37 | 48 | 69 | 107 |
| Jackson Tp., exc. of Springbrook | 9 | 5 | 14 | 11 | 11 | 22 | 22 | 20 | 42 | 12 | 8 | 20 | 89 | 72 | 161 | 21 | 19 | 40 | 164 | 135 | 299 |
| Springbrook town | 1 | 3 | 4 | 2 | 3 | 5 | 7 | 1 | 8 | 3 | 2 | 5 | 10 | 16 | 26 | 4 | 9 | 13 | 27 | 34 | 61 |
| Maquoketa Tp., exc. of Maquoketa | 7 | 7 | 14 | 18 | 16 | 34 | 34 | 26 | 60 | 12 | 7 | 19 | 62 | 53 | 115 | 28 | 15 | 43 | 161 | 124 | 285 |
| Monmouth township, exc. of Baldwin and Monmouth | 10 | 6 | 16 | 19 | 9 | 28 | 26 | 20 | 46 | 5 | 11 | 16 | 42 | 34 | 76 | 22 | 16 | 38 | 124 | 96 | 220 |
| Baldwin town | 1 | ---- | 1 | ---- | 1 | 1 | 2 | 1 | 3 | 1 | 1 | 2 | 18 | 16 | 34 | 12 | 7 | 19 | 34 | 26 | 60 |
| Monmouth town | ---- | ---- | ---- | ---- | ---- | ---- | 1 | ---- | 1 | ---- | 1 | 1 | 8 | 2 | 10 | 3 | 7 | 10 | 12 | 10 | 22 |
| Otter Creek Tp., exc. of Zwingle | ---- | 2 | 2 | 6 | ---- | 6 | 12 | 16 | 28 | 4 | 6 | 10 | 44 | 34 | 78 | 47 | 42 | 89 | 113 | 100 | 213 |
| Zwingle town, part of (see Dubuque County) | ---- | ---- | ---- | ---- | ---- | ---- | ---- | ---- | ---- | ---- | ---- | ---- | ---- | ---- | ---- | 2 | 1 | 3 | 2 | 1 | 3 |
| Perry township, exc. of Andrew | 11 | 8 | 19 | 10 | 9 | 19 | 17 | 18 | 35 | 3 | 8 | 11 | 58 | 58 | 116 | 24 | 16 | 40 | 123 | 117 | 240 |
| Andrew town | 3 | 1 | 4 | 2 | 4 | 6 | 8 | 10 | 18 | 2 | 4 | 6 | 25 | 33 | 58 | 19 | 14 | 33 | 69 | 66 | 125 |
| Prairie Springs township, exc. of La Motte | 5 | 5 | 10 | 6 | 7 | 13 | 15 | 15 | 30 | 3 | 8 | 11 | 71 | 48 | 119 | 34 | 27 | 61 | 134 | 110 | 244 |
| La Motte town | 1 | ---- | 1 | 1 | 2 | 3 | 8 | 2 | 10 | 2 | 2 | 4 | 18 | 29 | 47 | 19 | 15 | 34 | 49 | 50 | 99 |
| Richland township, exc. of La Motte | 6 | 1 | 7 | 5 | 3 | 8 | 11 | 11 | 22 | 5 | 4 | 9 | 43 | 32 | 75 | 21 | 30 | 51 | 91 | 81 | 172 |
| South Fork Tp., exc. of Maquoketa | 9 | 11 | 20 | 11 | 12 | 23 | 24 | 17 | 41 | 3 | 9 | 12 | 34 | 38 | 72 | 16 | 10 | 26 | 97 | 97 | 194 |
| Maquoketa city | 8 | 9 | 17 | 11 | 15 | 26 | 37 | 48 | 85 | 22 | 22 | 44 | 154 | 192 | 346 | 132 | 155 | 287 | 364 | 441 | 805 |
| Ward 1 | 5 | 3 | 8 | 1 | 5 | 6 | 11 | 15 | 26 | 7 | 5 | 12 | 48 | 52 | 100 | 35 | 42 | 77 | 107 | 122 | 229 |
| Ward 2 | 2 | 2 | 4 | 6 | 3 | 9 | 16 | 17 | 33 | 6 | 10 | 16 | 49 | 59 | 108 | 24 | 44 | 68 | 103 | 135 | 238 |
| Ward 3 | 1 | 1 | 2 | ---- | 2 | 2 | 4 | 7 | 11 | 3 | 4 | 7 | 22 | 26 | 48 | 24 | 23 | 47 | 54 | 63 | 117 |
| Ward 4 | ---- | 3 | 3 | 4 | 5 | 9 | 6 | 9 | 15 | 6 | 3 | 9 | 35 | 55 | 90 | 49 | 46 | 95 | 100 | 121 | 221 |
| Tete Des Morts township | 3 | 5 | 8 | 7 | 7 | 14 | 15 | 8 | 23 | 8 | 7 | 15 | 67 | 66 | 133 | 32 | 23 | 55 | 132 | 116 | 248 |
| Union township, exc. of Sabula | 2 | 5 | 7 | 4 | 4 | 8 | 5 | 9 | 14 | 2 | 6 | 8 | 21 | 17 | 38 | 9 | 7 | 16 | 43 | 48 | 91 |
| Sabula town | 5 | 2 | 7 | 5 | 7 | 12 | 17 | 25 | 42 | 8 | 10 | 18 | 61 | 66 | 127 | 38 | 44 | 82 | 134 | 154 | 288 |

JACKSON COUNTY—CONTINUED.

| Table No. 1 — Townships, Towns, Cities and City Wards | Under 5 Years of Age | | | 5 and Under 10 Years | | | 10 and Under 18 Years | | | 18 and Under 21 Years | | | 21 and Under 45 Years | | | 45 Years and Over | | | Total all Ages | | |
|---|---|---|---|---|---|---|---|---|---|---|---|---|---|---|---|---|---|---|---|---|---|
| | Male. | Female. | Total. | Male. | Female. | Total. | Male. | Female. | Total. | Male. | Female. | Total. | Male. | Female. | Total. | Male. | Female. | Total. | Male. | Female. | Total. |
| Van Buren township, exc. of Miles and Preston | 9 | 8 | 17 | 14 | 7 | 21 | 14 | 26 | 40 | 11 | 5 | 16 | 70 | 74 | 144 | 25 | 21 | 46 | 143 | 141 | 284 |
| Preston town | 4 | 5 | 9 | 9 | 7 | 16 | 14 | 24 | 38 | 7 | 11 | 18 | 58 | 74 | 132 | 16 | 37 | 53 | 108 | 158 | 266 |
| Washington Tp., exc. of Green Island | 5 | 6 | 11 | 8 | 11 | 19 | 20 | 21 | 41 | 14 | 5 | 19 | 66 | 60 | 126 | 31 | 18 | 49 | 144 | 121 | 265 |
| Green Island town | ---- | ---- | ---- | 1 | ---- | 1 | 3 | 1 | 4 | 3 | ---- | 3 | 7 | 11 | 18 | 4 | 3 | 7 | 18 | 15 | 33 |
| Total | 135 | 129 | 264 | 220 | 189 | 409 | 439 | 450 | 889 | 188 | 203 | 391 | 1,570 | 1,576 | 3,146 | 887 | 815 | 1,702 | 3,439 | 3,362 | 6,801 |

**Persons Foreign Born, Classified by Age.**

| Townships, Towns, Cities and City Wards | Under 5 Years of Age | | | 5 and Under 10 Years | | | 10 and Under 18 Years | | | 18 and Under 21 Years | | | 21 and Under 45 Years | | | | | 45 Years and Over | | | | | Total all Ages | | |
|---|---|---|---|---|---|---|---|---|---|---|---|---|---|---|---|---|---|---|---|---|---|---|---|---|
| | | | | | | | | | | | | | Male | | | Female. | Total. | Male | | | Female. | Total. | | | |
| | Male. | Female. | Total. | Male. | Female. | Total. | Male. | Female. | Total. | Male. | Female. | Total. | Nat. | Un-Nat. | Tot. | | | Nat. | Un-Nat. | Tot. | | | Male. | Female. | Total. |
| Bellevue township, exc. of Bellevue | --- | --- | --- | --- | --- | --- | --- | --- | --- | --- | --- | --- | 6 | 1 | 7 | 2 | 9 | 32 | ---- | 32 | 22 | 54 | 39 | 24 | 63 |
| Bellevue town | 1 | --- | 1 | --- | --- | --- | --- | --- | --- | 1 | --- | 1 | 9 | 1 | 10 | 19 | 29 | 85 | 2 | 87 | 94 | 181 | 99 | 113 | 212 |
| Brandon township | --- | --- | --- | --- | --- | --- | --- | --- | --- | --- | --- | --- | 3 | 1 | 4 | 3 | 7 | 4 | ---- | 4 | 6 | 10 | 8 | 9 | 17 |
| Butler township | --- | --- | --- | --- | --- | --- | --- | --- | --- | --- | --- | --- | 4 | 2 | 6 | 4 | 10 | 14 | ---- | 14 | 9 | 23 | 20 | 13 | 33 |
| Fairfield township, exc. of Spragueville | --- | --- | --- | --- | --- | --- | --- | --- | --- | --- | --- | --- | 6 | 1 | 7 | 7 | 14 | 21 | 2 | 23 | 18 | 41 | 30 | 25 | 55 |
| Spragueville town | --- | --- | --- | --- | 1 | 1 | --- | --- | --- | --- | --- | --- | ---- | ---- | ---- | 1 | 1 | 7 | ---- | 7 | 4 | 11 | 7 | 6 | 13 |
| Farmers Creek township | --- | --- | --- | --- | --- | --- | --- | --- | --- | --- | --- | --- | 1 | 1 | 2 | ---- | 2 | 14 | ---- | 14 | 8 | 22 | 16 | 8 | 24 |
| Iowa township, exc. of Miles | --- | 1 | 1 | --- | --- | --- | 4 | --- | 4 | 2 | 2 | 4 | 24 | 8 | 32 | 16 | 48 | 31 | 3 | 34 | 33 | 67 | 72 | 52 | 124 |
| Miles town | --- | 1 | 1 | 1 | --- | 1 | --- | --- | --- | --- | --- | --- | 6 | ---- | 6 | ---- | 6 | 18 | ---- | 18 | 21 | 39 | 25 | 22 | 47 |
| Jackson township, exc. of Springbrook | --- | --- | --- | --- | --- | --- | --- | --- | --- | --- | --- | --- | 9 | 3 | 12 | 4 | 16 | 31 | ---- | 31 | 16 | 47 | 43 | 20 | 63 |
| Springbrook town | --- | --- | --- | --- | --- | --- | --- | --- | --- | --- | --- | --- | 11 | 1 | 12 | ---- | 12 | 5 | ---- | 5 | 8 | 13 | 17 | 8 | 25 |
| Maquoketa township, exc. of Maquoketa | --- | --- | --- | --- | --- | --- | --- | --- | --- | --- | --- | --- | 16 | ---- | 16 | 15 | 31 | 27 | ---- | 27 | 22 | 49 | 43 | 37 | 80 |
| Monmouth township, exc. of Baldwin and Monmouth | --- | --- | --- | --- | --- | --- | 3 | 1 | 4 | 1 | 2 | 3 | 15 | 5 | 20 | 12 | 32 | 35 | 1 | 36 | 22 | 58 | 60 | 37 | 97 |
| Baldwin town | --- | --- | --- | --- | --- | --- | --- | --- | --- | --- | --- | --- | ---- | ---- | ---- | 1 | 1 | 4 | ---- | 4 | 7 | 11 | 4 | 5 | 12 |
| Monmouth town | --- | --- | --- | --- | --- | --- | --- | --- | --- | --- | --- | --- | ---- | ---- | ---- | ---- | ---- | 3 | ---- | 3 | 4 | 7 | 3 | 4 | 7 |

| | | | | | | | | | | | | | | | | | | | | | | | | | |
|---|---|---|---|---|---|---|---|---|---|---|---|---|---|---|---|---|---|---|---|---|---|---|---|---|---|
| Otter Creek township, exc. of Zwingle | --- | --- | --- | --- | --- | --- | --- | --- | --- | --- | --- | --- | 2 | --- | 2 | 3 | 5 | 19 | --- | 19 | 10 | 29 | 21 | 13 | 34 |
| Zwingle town, part of (see Dubuque Co.) | --- | --- | --- | --- | --- | --- | --- | --- | --- | 1 | --- | 1 | --- | --- | --- | --- | --- | --- | --- | --- | --- | --- | 1 | --- | 1 |
| Perry township, exc. of Andrew | --- | --- | --- | --- | --- | --- | --- | --- | --- | --- | --- | --- | 11 | 3 | 14 | 3 | 17 | 28 | 2 | 30 | 17 | 47 | 44 | 20 | 64 |
| Andrew town | --- | --- | --- | --- | --- | --- | --- | --- | --- | --- | --- | --- | 6 | 1 | 7 | 4 | 11 | 22 | --- | 22 | 26 | 48 | 29 | 30 | 59 |
| Prairie Springs Tp., exc. of La Motte | --- | --- | --- | --- | --- | --- | --- | 1 | 1 | --- | 2 | 2 | 3 | 3 | 6 | 6 | 12 | 26 | --- | 26 | 14 | 40 | 32 | 23 | 55 |
| La Motte town | --- | --- | --- | --- | --- | --- | --- | 1 | 1 | --- | --- | --- | 2 | --- | 2 | 2 | 4 | 16 | 1 | 17 | 16 | 33 | 19 | 19 | 38 |
| Richland township, exc. of La Motte | --- | --- | --- | --- | --- | --- | --- | --- | --- | 2 | --- | 2 | 4 | --- | 4 | 4 | 8 | 25 | --- | 25 | 12 | 37 | 31 | 16 | 47 |
| South Fork township, exc. of Maquoketa | --- | --- | --- | --- | --- | --- | --- | 1 | 1 | 1 | --- | 1 | 9 | 3 | 12 | 16 | 28 | 28 | --- | 28 | 10 | 38 | 41 | 27 | 68 |
| Maquoketa city | --- | --- | --- | 2 | 1 | 3 | --- | --- | --- | --- | --- | --- | 20 | 8 | 28 | 39 | 67 | 124 | 1 | 125 | 112 | 237 | 155 | 152 | 307 |
| Ward 1 | --- | --- | --- | --- | 1 | 1 | --- | --- | --- | --- | --- | --- | 5 | 5 | 10 | 14 | 24 | 39 | 1 | 40 | 27 | 67 | 50 | 42 | 92 |
| Ward 2 | --- | --- | --- | --- | --- | --- | --- | --- | --- | --- | --- | --- | 7 | 1 | 8 | 13 | 21 | 40 | --- | 40 | 33 | 73 | 48 | 46 | 94 |
| Ward 3 | --- | --- | --- | --- | --- | --- | --- | --- | --- | --- | --- | --- | 1 | 2 | 3 | 3 | 6 | 22 | --- | 22 | 23 | 45 | 25 | 26 | 51 |
| Ward 4 | --- | --- | --- | 2 | --- | 2 | --- | --- | --- | --- | --- | --- | 7 | --- | 7 | 9 | 16 | 23 | --- | 23 | 29 | 52 | 32 | 38 | 70 |
| Tete Des Morts township | --- | --- | --- | --- | --- | --- | --- | --- | --- | --- | --- | --- | 4 | --- | 4 | 6 | 10 | 26 | --- | 26 | 28 | 54 | 30 | 34 | 64 |
| Union township, exc. of Sabula | --- | --- | --- | --- | --- | --- | --- | --- | --- | --- | --- | --- | 5 | --- | 5 | 8 | 13 | 12 | --- | 12 | 10 | 22 | 17 | 18 | 35 |
| Sabula town | --- | --- | --- | --- | --- | --- | --- | --- | --- | 2 | --- | 2 | 14 | 6 | 20 | 12 | 32 | 58 | 2 | 60 | 64 | 124 | 82 | 76 | 158 |
| Van Buren Tp., exc. of Miles and Preston | --- | --- | --- | --- | --- | --- | --- | 3 | 3 | 4 | 1 | 5 | 13 | 6 | 19 | 9 | 28 | 33 | --- | 33 | 23 | 56 | 56 | 36 | 92 |
| Preston town | --- | --- | --- | --- | --- | --- | --- | --- | --- | --- | 1 | 1 | 6 | 4 | 10 | 13 | 23 | 50 | 3 | 53 | 46 | 99 | 63 | 60 | 123 |
| Washington Tp., exc. of Green Island | --- | --- | --- | --- | 1 | 1 | 1 | 1 | 2 | 2 | 1 | 3 | 3 | 2 | 5 | 5 | 10 | 16 | 3 | 19 | 22 | 41 | 27 | 30 | 57 |
| Green Island town | --- | --- | --- | --- | --- | --- | --- | --- | --- | --- | --- | --- | --- | --- | --- | 1 | 1 | 3 | --- | 3 | 2 | 5 | 3 | 3 | 6 |
| Total | 1 | 2 | 3 | 3 | 3 | 6 | 8 | 8 | 16 | 16 | 9 | 25 | 212 | 60 | 272 | 215 | 487 | 817 | 20 | 837 | 706 | 1,543 | 1,137 | 943 | 2,080 |

**Total Persons of All Nativities, Classified by Age.**

| Townships, Towns, Cities and City Wards | Under 5 Years of Age | | | 5 and Under 10 Years | | | 10 and Under 18 Years | | | 18 and Under 21 Years | | | 21 and Under 45 Years | | | 45 Years and Over | | | Total all Ages | | |
|---|---|---|---|---|---|---|---|---|---|---|---|---|---|---|---|---|---|---|---|---|---|
| | Male. | Female. | Total. | Male. | Female. | Total. | Male. | Female. | Total. | Male. | Female. | Total. | Male. | Female. | Total. | Male. | Female. | Total. | Male. | Female. | Total. |
| Bellevue township, exc. of Bellevue | 25 | 49 | 74 | 42 | 49 | 91 | 72 | 73 | 145 | 36 | 26 | 62 | 132 | 123 | 255 | 100 | 68 | 168 | 407 | 388 | 795 |
| Bellevue town | 62 | 60 | 122 | 73 | 80 | 153 | 138 | 118 | 256 | 44 | 57 | 101 | 279 | 316 | 595 | 237 | 244 | 481 | 833 | 875 | 1,708 |
| Brandon township | 44 | 39 | 83 | 48 | 36 | 84 | 71 | 54 | 125 | 19 | 23 | 42 | 124 | 107 | 231 | 85 | 66 | 151 | 391 | 325 | 716 |
| Butler township | 36 | 31 | 67 | 43 | 40 | 83 | 46 | 39 | 85 | 14 | 28 | 42 | 115 | 105 | 220 | 71 | 63 | 134 | 325 | 306 | 631 |
| Fairfield Tp., exc. of Spragueville | 30 | 26 | 56 | 37 | 44 | 81 | 67 | 51 | 118 | 19 | 17 | 36 | 103 | 103 | 206 | 66 | 40 | 106 | 322 | 281 | 603 |
| Spragueville town | 12 | 8 | 20 | 7 | 4 | 11 | 5 | 9 | 14 | 5 | --- | 5 | 19 | 16 | 35 | 11 | 5 | 16 | 59 | 42 | 101 |
| Farmers Creek township | 43 | 47 | 90 | 65 | 38 | 103 | 64 | 68 | 132 | 26 | 27 | 53 | 151 | 139 | 290 | 107 | 102 | 209 | 456 | 421 | 877 |
| Iowa township, exc. of Miles | 28 | 39 | 67 | 42 | 36 | 78 | 46 | 44 | 90 | 20 | 18 | 38 | 131 | 114 | 245 | 81 | 62 | 143 | 348 | 313 | 661 |
| Miles town | 7 | 18 | 25 | 17 | 12 | 29 | 16 | 19 | 35 | 3 | 4 | 7 | 49 | 55 | 104 | 51 | 65 | 116 | 143 | 173 | 316 |
| Jackson Tp., exc. of Springbrook | 43 | 62 | 105 | 58 | 47 | 105 | 75 | 65 | 140 | 21 | 19 | 40 | 115 | 92 | 207 | 55 | 37 | 92 | 367 | 322 | 689 |
| Springbrook town | 8 | 8 | 16 | 3 | 10 | 13 | 17 | 7 | 24 | 5 | 3 | 8 | 23 | 18 | 41 | 10 | 18 | 28 | 66 | 64 | 130 |
| Maquoketa Tp., exc. of Maquoketa | 51 | 46 | 97 | 44 | 50 | 94 | 71 | 72 | 143 | 18 | 18 | 36 | 137 | 132 | 269 | 88 | 59 | 147 | 409 | 377 | 786 |

JACKSON COUNTY—CONTINUED.

| Table No. 1 | Under 5 Years of Age | | | 5 and Under 10 Years | | | 10 and Under 18 Years | | | 18 and Under 21 Years | | | 21 and Under 45 Years | | | 45 Years and Over | | | Total all Ages | | |
|---|---|---|---|---|---|---|---|---|---|---|---|---|---|---|---|---|---|---|---|---|---|
| Townships, Towns, Cities and City Wards | Male. | Female. | Total. | Male. | Female. | Total | Male. | Female. | Total. | Male. | Female. | Total. | Male. | Female. | Total. | Male. | Female. | Total. | Male. | Female. | Total. |
| Monmouth township, exc. of Baldwin and Monmouth | 26 | 36 | 62 | 40 | 28 | 68 | 68 | 47 | 115 | 19 | 21 | 40 | 125 | 109 | 234 | 87 | 67 | 154 | 365 | 308 | 673 |
| Baldwin town | 13 | 18 | 31 | 10 | 11 | 21 | 13 | 14 | 27 | 4 | 4 | 8 | 49 | 44 | 93 | 35 | 42 | 77 | 124 | 133 | 257 |
| Monmouth town | 5 | 4 | 9 | 10 | 7 | 17 | 23 | 11 | 34 | 5 | 6 | 11 | 45 | 39 | 84 | 33 | 36 | 69 | 121 | 103 | 224 |
| Otter Creek Tp., exc. of Zwingle | 33 | 28 | 61 | 41 | 25 | 66 | 60 | 63 | 123 | 21 | 26 | 47 | 92 | 84 | 176 | 78 | 58 | 136 | 325 | 284 | 609 |
| Zwingle town, part of (see Dubuque County) | 1 | 2 | 3 | ---- | ---- | ---- | 1 | 1 | 2 | 1 | ---- | 1 | 2 | 5 | 7 | 7 | 3 | 10 | 12 | 11 | 23 |
| Perry township, exc. of Andrew | 44 | 44 | 88 | 32 | 33 | 65 | 56 | 51 | 107 | 10 | 14 | 24 | 134 | 124 | 258 | 102 | 60 | 162 | 378 | 326 | 704 |
| Andrew town | 8 | 8 | 16 | 11 | 13 | 24 | 18 | 26 | 44 | 7 | 6 | 13 | 57 | 62 | 119 | 66 | 60 | 116 | 157 | 175 | 332 |
| Prairie Springs township, exc. of La Motte | 25 | 22 | 47 | 24 | 24 | 48 | 46 | 46 | 92 | 9 | 28 | 37 | 98 | 70 | 168 | 63 | 43 | 106 | 265 | 233 | 498 |
| La Motte town | 20 | 12 | 32 | 15 | 13 | 28 | 22 | 18 | 40 | 6 | 10 | 16 | 45 | 60 | 105 | 39 | 38 | 77 | 147 | 151 | 298 |
| Richland Tp., exc. of La Motte | 34 | 28 | 62 | 34 | 32 | 66 | 55 | 38 | 93 | 24 | 17 | 41 | 106 | 83 | 189 | 61 | 49 | 110 | 314 | 247 | 561 |
| South Fork Tp., exc. of Maquoketa | 45 | 54 | 99 | 53 | 47 | 100 | 77 | 74 | 151 | 17 | 22 | 39 | 137 | 148 | 285 | 115 | 67 | 182 | 444 | 412 | 856 |
| Maquoketa city | *123* | *141* | *264* | *163* | *147* | *310* | *229* | *255* | *484* | *85* | *100* | *185* | *576* | *647* | *1,223* | *635* | *675* | *1,310* | *1,811* | *1,965* | *3,776* |
| Ward 1 | 44 | 61 | 105 | 63 | 44 | 107 | 84 | 86 | 170 | 38 | 34 | 72 | 215 | 197 | 412 | 190 | 210 | 400 | 634 | 632 | 1,266 |
| Ward 2 | 34 | 32 | 66 | 41 | 36 | 77 | 57 | 62 | 119 | 18 | 26 | 44 | 153 | 180 | 333 | 154 | 150 | 304 | 457 | 486 | 943 |
| Ward 3 | 20 | 16 | 36 | 20 | 23 | 43 | 31 | 48 | 79 | 8 | 12 | 20 | 87 | 99 | 186 | 113 | 122 | 235 | 279 | 320 | 599 |
| Ward 4 | 25 | 32 | 57 | 39 | 44 | 83 | 57 | 59 | 116 | 21 | 28 | 49 | 121 | 171 | 292 | 178 | 193 | 371 | 441 | 527 | 968 |
| Tete Des Morts township | 29 | 21 | 50 | 30 | 29 | 59 | 41 | 45 | 86 | 23 | 16 | 39 | 94 | 95 | 189 | 60 | 52 | 112 | 277 | 258 | 535 |
| Union township, exc. of Sabula | 7 | 11 | 18 | 11 | 5 | 16 | 8 | 21 | 29 | 3 | 9 | 12 | 39 | 35 | 74 | 29 | 21 | 50 | 97 | 102 | 199 |
| Sabula town | 32 | 40 | 72 | 34 | 37 | 71 | 56 | 67 | 123 | 27 | 31 | 58 | 152 | 146 | 298 | 158 | 164 | 322 | 459 | 485 | 944 |
| Van Buren township, exc. of Miles and Preston | 28 | 31 | 59 | 40 | 30 | 70 | 57 | 55 | 112 | 25 | 16 | 41 | 124 | 112 | 236 | 70 | 55 | 125 | 344 | 299 | 643 |
| Preston town | 21 | 13 | 34 | 25 | 17 | 42 | 38 | 44 | 82 | 17 | 18 | 35 | 111 | 133 | 244 | 101 | 116 | 217 | 313 | 341 | 654 |
| Washington township, exc. of Green Island | 38 | 37 | 75 | 36 | 35 | 71 | 62 | 60 | 122 | 34 | 19 | 53 | 128 | 109 | 237 | 72 | 48 | 120 | 370 | 308 | 678 |
| Green Island town | 9 | 9 | 18 | 8 | 11 | 19 | 11 | 7 | 18 | 4 | 2 | 6 | 19 | 22 | 41 | 15 | 10 | 25 | 66 | 61 | 127 |
| Total | 930 | 992 | 1,922 | 1,096 | 990 | 2,086 | 1,629 | 1,562 | 3,191 | 571 | 605 | 1,176 | 3,511 | 3,447 | 6,958 | 2,778 | 2,493 | 5,271 | 10,515 | 10,089 | 20,604 |

## JASPER COUNTY.

**Persons Native Born of Native Parents, Classified by Age.**

| Townships, Towns, Cities and City Wards | Under 5 Years of Age | | | 5 and Under 10 Years | | | 10 and Under 18 Years | | | 18 and Under 21 Years | | | 21 and Under 45 Years | | | 45 Years and Over | | | Total all Ages | | |
|---|---|---|---|---|---|---|---|---|---|---|---|---|---|---|---|---|---|---|---|---|---|
| | Male. | Female. | Total. | Male. | Female. | Total. | Male. | Female. | Total. | Male. | Female. | Total. | Male. | Female. | Total. | Male. | Female. | Total. | Male. | Female. | Total. |
| Buena Vista township | 29 | 32 | 61 | 33 | 44 | 77 | 58 | 48 | 106 | 15 | 15 | 30 | 98 | 80 | 178 | 84 | 65 | 149 | 317 | 284 | 601 |
| Clear Creek township | 49 | 36 | 85 | 47 | 50 | 97 | 53 | 73 | 126 | 17 | 27 | 44 | 100 | 104 | 204 | 59 | 37 | 96 | 325 | 327 | 652 |
| Des Moines Tp., exc. of Prairie City | 81 | 62 | 143 | 63 | 53 | 116 | 86 | 82 | 168 | 28 | 22 | 50 | 142 | 130 | 272 | 91 | 77 | 168 | 491 | 426 | 917 |
| Prairie City town | 28 | 34 | 62 | 38 | 24 | 62 | 37 | 47 | 84 | 22 | 14 | 36 | 85 | 104 | 189 | 94 | 103 | 197 | 304 | 326 | 630 |
| Elk Creek township | 39 | 26 | 65 | 38 | 38 | 76 | 53 | 49 | 102 | 13 | 12 | 25 | 92 | 75 | 167 | 35 | 39 | 74 | 270 | 239 | 509 |
| Fairview township, exc. of Monroe | 60 | 61 | 121 | 67 | 76 | 143 | 81 | 75 | 156 | 23 | 26 | 49 | 151 | 143 | 294 | 73 | 57 | 130 | 455 | 438 | 893 |
| Monroe town | 27 | 38 | 65 | 22 | 47 | 69 | 52 | 48 | 100 | 17 | 18 | 35 | 122 | 127 | 249 | 106 | 134 | 240 | 346 | 412 | 758 |
| Hickory Grove township | 38 | 42 | 80 | 43 | 39 | 82 | 38 | 32 | 70 | 39 | 10 | 49 | 51 | 79 | 130 | 36 | 34 | 70 | 245 | 236 | 481 |
| Independence Tp., exc. of Baxter | 37 | 31 | 68 | 43 | 43 | 86 | 53 | 55 | 108 | 20 | 16 | 36 | 103 | 87 | 190 | 65 | 57 | 122 | 321 | 289 | 610 |
| Baxter town | 17 | 23 | 40 | 24 | 25 | 49 | 26 | 17 | 43 | 15 | 34 | 49 | 62 | 60 | 122 | 48 | 52 | 100 | 192 | 211 | 403 |
| Kellogg township, exc. of Kellogg | 38 | 30 | 68 | 32 | 27 | 59 | 47 | 52 | 99 | 10 | 16 | 26 | 78 | 76 | 154 | 43 | 37 | 80 | 248 | 238 | 486 |
| Kellogg town | 17 | 20 | 37 | 18 | 23 | 41 | 42 | 30 | 72 | 11 | 13 | 24 | 67 | 63 | 130 | 55 | 54 | 109 | 210 | 203 | 413 |
| Lynn Grove township, exc. of Lynnville and Sully | 27 | 35 | 62 | 32 | 36 | 68 | 40 | 37 | 77 | 21 | 13 | 34 | 69 | 62 | 131 | 32 | 23 | 55 | 221 | 206 | 427 |
| Lynnville town | 18 | 12 | 30 | 24 | 23 | 47 | 33 | 23 | 56 | 12 | 8 | 20 | 63 | 69 | 132 | 68 | 68 | 136 | 218 | 203 | 421 |
| Sully town | 5 | 6 | 11 | 9 | 7 | 16 | 12 | 10 | 22 | 2 | 5 | 7 | 25 | 22 | 47 | 14 | 18 | 32 | 67 | 68 | 135 |
| Malaka township | 30 | 29 | 59 | 36 | 21 | 57 | 45 | 44 | 89 | 16 | 9 | 25 | 54 | 54 | 108 | 26 | 13 | 39 | 207 | 170 | 377 |
| Mariposa township | 24 | 23 | 47 | 23 | 32 | 55 | 25 | 35 | 60 | 11 | 13 | 24 | 52 | 43 | 95 | 12 | 10 | 22 | 147 | 156 | 303 |
| Mound Prairie township | 43 | 42 | 85 | 42 | 53 | 95 | 59 | 59 | 118 | 24 | 19 | 43 | 124 | 106 | 230 | 63 | 53 | 116 | 355 | 332 | 687 |
| Newton township, exc. of Newton | 23 | 29 | 52 | 32 | 23 | 55 | 40 | 39 | 79 | 10 | 16 | 26 | 79 | 42 | 121 | 48 | 74 | 122 | 232 | 223 | 455 |
| Newton city | *158* | *176* | *334* | *173* | *196* | *369* | *272* | *282* | *554* | *126* | *133* | *259* | *654* | *706* | *1,360* | *509* | *547* | *1,056* | *1,892* | *2,040* | *3,932* |
| Ward 1 | 27 | 31 | 58 | 31 | 35 | 66 | 35 | 32 | 67 | 22 | 19 | 41 | 108 | 95 | 203 | 73 | 65 | 138 | 296 | 277 | 573 |
| Ward 2 | 40 | 45 | 85 | 41 | 52 | 93 | 90 | 82 | 172 | 42 | 36 | 78 | 200 | 210 | 410 | 166 | 182 | 348 | 579 | 607 | 1,186 |
| Ward 3 | 53 | 50 | 103 | 54 | 51 | 105 | 64 | 66 | 130 | 29 | 41 | 70 | 183 | 190 | 373 | 150 | 151 | 301 | 533 | 549 | 1,082 |
| Ward 4 | 38 | 50 | 88 | 47 | 58 | 105 | 83 | 102 | 185 | 33 | 37 | 70 | 163 | 211 | 374 | 120 | 149 | 269 | 484 | 607 | 1,091 |
| Palo Alto Tp., exc. of Reasnor | 40 | 27 | 67 | 37 | 43 | 80 | 55 | 55 | 110 | 15 | 12 | 27 | 78 | 98 | 176 | 57 | 50 | 107 | 282 | 285 | 567 |
| Reasnor town | 12 | 10 | 22 | 10 | 10 | 20 | 14 | 10 | 24 | 3 | 5 | 8 | 34 | 35 | 69 | 17 | 18 | 35 | 90 | 88 | 178 |
| Poweshiek township, exc. of Mingo and Valeria | 44 | 51 | 95 | 44 | 40 | 84 | 45 | 64 | 109 | 18 | 18 | 36 | 85 | 94 | 179 | 56 | 37 | 93 | 292 | 304 | 596 |
| Mingo town | 17 | 15 | 32 | 11 | 17 | 28 | 24 | 21 | 45 | 7 | 5 | 12 | 48 | 42 | 90 | 39 | 35 | 74 | 146 | 135 | 281 |
| Valeria town | 6 | 4 | 10 | 6 | 5 | 11 | 4 | 3 | 7 | ------ | 3 | 3 | 13 | 16 | 29 | 9 | 5 | 14 | 38 | 36 | 74 |
| Richland township | 24 | 20 | 44 | 27 | 24 | 51 | 41 | 32 | 73 | 9 | 12 | 21 | 61 | 58 | 119 | 30 | 22 | 52 | 192 | 168 | 360 |
| Rock Creek township | 35 | 39 | 74 | 38 | 26 | 64 | 42 | 38 | 80 | 10 | 10 | 20 | 87 | 68 | 155 | 34 | 31 | 65 | 246 | 212 | 458 |
| Sherman township | 40 | 36 | 76 | 35 | 24 | 59 | 33 | 34 | 67 | 16 | 10 | 26 | 68 | 70 | 138 | 29 | 35 | 64 | 221 | 209 | 430 |

JASPER COUNTY—CONTINUED.

| Table No. 1 — Townships, Towns, Cities and City Wards | Under 5 Years of Age | | | 5 and Under 10 Years | | | 10 and Under 18 Years | | | 18 and Under 21 Years | | | 21 and Under 45 Years | | | 45 Years and Over | | | Total all Ages | | |
|---|---|---|---|---|---|---|---|---|---|---|---|---|---|---|---|---|---|---|---|---|---|
| | Male. | Female. | Total. | Male. | Female. | Total. | Male. | Female. | Total. | Male. | Female. | Total. | Male. | Female. | Total. | Male. | Female. | Total. | Male. | Female. | Total. |
| Washington Tp., exc. of Colfax | 43 | 34 | 77 | 45 | 38 | 83 | 55 | 67 | 122 | 17 | 12 | 29 | 95 | 87 | 182 | 48 | 40 | 88 | 303 | 278 | 581 |
| Colfax city | *108* | *88* | *196* | *92* | *99* | *191* | *124* | *124* | *248* | *44* | *42* | *86* | *259* | *280* | *539* | *200* | *181* | *381* | *827* | *814* | *1,641* |
| Ward 1 | 28 | 20 | 48 | 27 | 21 | 48 | 22 | 28 | 50 | 14 | 14 | 28 | 80 | 88 | 168 | 72 | 61 | 133 | 243 | 232 | 475 |
| Ward 2 | 35 | 27 | 62 | 28 | 39 | 67 | 52 | 45 | 97 | 17 | 9 | 26 | 92 | 97 | 189 | 68 | 60 | 128 | 292 | 277 | 569 |
| Ward 3 | 45 | 41 | 86 | 37 | 39 | 76 | 50 | 51 | 101 | 13 | 19 | 32 | 87 | 95 | 182 | 60 | 60 | 120 | 292 | 305 | 597 |
| Total | 1,157 | 1,111 | 2,268 | 1,184 | 1,206 | 2,390 | 1,589 | 1,585 | 3,174 | 591 | 568 | 1,159 | 3,099 | 3,080 | 6,179 | 2,080 | 2,006 | 4,086 | 9,700 | 9,556 | 19,256 |

**Persons Native Born of Foreign or Mixed Parentage, Classified by Age.**

| | | | | | | | | | | | | | | | | | | | | | |
|---|---|---|---|---|---|---|---|---|---|---|---|---|---|---|---|---|---|---|---|---|---|
| Buena Vista township | 12 | 15 | 27 | 15 | 11 | 26 | 12 | 11 | 23 | 3 | 5 | 8 | 34 | 43 | 77 | 21 | 14 | 35 | 97 | 99 | 196 |
| Clear Creek township | 1 | 6 | 7 | 1 | 2 | 3 | 3 | 3 | 6 | 4 | 1 | 5 | 13 | 16 | 29 | 13 | 9 | 22 | 35 | 37 | 72 |
| Des Moines Tp., exc. of Prairie City | 16 | 16 | 32 | 16 | 11 | 27 | 23 | 24 | 47 | 9 | 8 | 17 | 58 | 67 | 125 | 26 | 17 | 43 | 148 | 143 | 291 |
| Prairie City town | 7 | 6 | 13 | 5 | 8 | 13 | 7 | 9 | 16 | ----- | 2 | 2 | 32 | 27 | 59 | 19 | 21 | 40 | 70 | 73 | 143 |
| Elk Creek township | 17 | 13 | 30 | 14 | 14 | 28 | 21 | 11 | 32 | 5 | 3 | 8 | 53 | 49 | 102 | 34 | 33 | 67 | 144 | 123 | 267 |
| Fairview township, exc. of Monroe | 6 | 5 | 11 | 9 | 8 | 17 | 10 | 14 | 24 | 6 | 4 | 10 | 56 | 50 | 106 | 40 | 25 | 65 | 127 | 106 | 233 |
| Monroe town | 2 | 1 | 3 | 2 | 1 | 3 | 3 | 4 | 7 | 1 | 3 | 4 | 29 | 28 | 57 | 25 | 24 | 49 | 62 | 61 | 123 |
| Hickory Grove township | 13 | 10 | 23 | 13 | 10 | 23 | 14 | 11 | 25 | 1 | 5 | 6 | 29 | 26 | 55 | 7 | 6 | 13 | 77 | 68 | 145 |
| Independence Tp., exc. of Baxter | 6 | 5 | 11 | 10 | 10 | 20 | 12 | 15 | 27 | 4 | 3 | 7 | 45 | 26 | 71 | 15 | 10 | 25 | 92 | 69 | 161 |
| Baxter town | 1 | 6 | 7 | ----- | 2 | 2 | 3 | 7 | 10 | 2 | 4 | 6 | 17 | 31 | 48 | 29 | 16 | 45 | 52 | 66 | 118 |
| Kellogg township, exc. of Kellogg | 3 | 2 | 5 | 2 | 5 | 7 | 5 | 10 | 15 | 7 | 5 | 12 | 30 | 27 | 57 | 9 | 5 | 14 | 56 | 54 | 110 |
| Kellogg town | 1 | 2 | 3 | 3 | 2 | 5 | 7 | 11 | 18 | 4 | 8 | 12 | 33 | 26 | 59 | 12 | 17 | 29 | 60 | 66 | 126 |
| Lynn Grove township, exc. of Lynnville and Sully | 22 | 19 | 41 | 16 | 11 | 27 | 16 | 21 | 37 | 10 | 7 | 17 | 37 | 33 | 70 | 14 | 12 | 26 | 115 | 103 | 218 |
| Lynnville town | ----- | ----- | ----- | ----- | 2 | 2 | 2 | 1 | 3 | ----- | 1 | 1 | 6 | 3 | 9 | 7 | 4 | 11 | 15 | 11 | 26 |
| Sully town | 9 | 7 | 16 | 18 | 4 | 22 | 9 | 11 | 20 | 3 | 6 | 9 | 24 | 20 | 44 | 6 | 7 | 13 | 69 | 55 | 124 |
| Malaka township | 5 | 5 | 10 | 2 | 5 | 7 | 9 | 6 | 15 | ----- | 3 | 3 | 50 | 43 | 93 | 21 | 15 | 36 | 87 | 77 | 164 |
| Mariposa township | 6 | 5 | 11 | 6 | 8 | 14 | 13 | 15 | 28 | 11 | 9 | 20 | 45 | 47 | 92 | 18 | 10 | 28 | 99 | 94 | 193 |
| Mound Prairie township | 33 | 39 | 72 | 34 | 19 | 53 | 17 | 37 | 54 | 12 | 10 | 22 | 54 | 31 | 85 | 19 | 11 | 30 | 169 | 147 | 316 |
| Newton township, exc. of Newton | 1 | ----- | 1 | 3 | 5 | 8 | 12 | 11 | 23 | 7 | 4 | 11 | 26 | 27 | 53 | 17 | 23 | 40 | 66 | 70 | 136 |
| Newton city | *21* | *31* | *52* | *23* | *28* | *51* | *32* | *36* | *68* | *22* | *19* | *41* | *161* | *213* | *374* | *142* | *143* | *285* | *401* | *470* | *871* |
| Ward 1 | 7 | 8 | 15 | 3 | 7 | 10 | 5 | 6 | 11 | 1 | 1 | 2 | 25 | 38 | 63 | 21 | 26 | 47 | 62 | 86 | 148 |
| Ward 2 | 4 | 3 | 7 | 5 | 4 | 9 | 5 | 10 | 15 | 4 | 2 | 6 | 39 | 65 | 104 | 41 | 50 | 91 | 98 | 134 | 232 |
| Ward 3 | 4 | 8 | 12 | 2 | 5 | 7 | 11 | 6 | 17 | 9 | 5 | 14 | 35 | 49 | 84 | 31 | 34 | 65 | 92 | 107 | 199 |
| Ward 4 | 6 | 12 | 18 | 13 | 12 | 25 | 11 | 14 | 25 | 8 | 11 | 19 | 62 | 61 | 123 | 49 | 33 | 82 | 149 | 143 | 292 |

| | | | | | | | | | | | | | | | | | | | | | |
|---|---|---|---|---|---|---|---|---|---|---|---|---|---|---|---|---|---|---|---|---|---|
| Palo Alto Tp., exc. of Reasnor | 6 | 5 | 11 | 8 | 2 | 10 | 12 | 7 | 19 | 7 | 4 | 11 | 68 | 50 | 118 | 26 | 20 | 46 | 127 | 88 | 215 |
| Reasnor town | ---- | ---- | ---- | ---- | ---- | ---- | ---- | ---- | ---- | ---- | ---- | ---- | 4 | 6 | 10 | 5 | 6 | 11 | 9 | 12 | 21 |
| Poweshiek township, exc. of Mingo and Valeria | 6 | 14 | 20 | 14 | 6 | 20 | 24 | 19 | 43 | 12 | 9 | 21 | 36 | 33 | 69 | 15 | 10 | 25 | 107 | 91 | 198 |
| Mingo town | ---- | 1 | 1 | ---- | 1 | 1 | ---- | 2 | 2 | 1 | ---- | 1 | 5 | 6 | 11 | 3 | 1 | 4 | 9 | 11 | 20 |
| Valeria town | ---- | ---- | ---- | ---- | ---- | ---- | ---- | ---- | ---- | ---- | ---- | ---- | 5 | 2 | 7 | 1 | 3 | 4 | 6 | 5 | 11 |
| Richland township | 16 | 22 | 38 | 14 | 13 | 27 | 29 | 27 | 56 | 6 | 4 | 10 | 21 | 23 | 44 | 14 | 13 | 27 | 100 | 102 | 202 |
| Rock Creek township | 9 | 8 | 17 | 14 | 11 | 25 | 20 | 8 | 28 | 12 | 3 | 15 | 29 | 26 | 55 | 11 | 10 | 21 | 95 | 66 | 161 |
| Sherman township | ---- | 2 | 2 | 4 | 1 | 5 | 1 | 3 | 4 | 1 | 2 | 3 | 44 | 26 | 70 | 11 | 10 | 21 | 61 | 44 | 105 |
| Washington Tp., exc. of Colfax | 6 | 4 | 10 | 6 | 5 | 11 | 10 | 6 | 16 | 3 | 6 | 9 | 23 | 26 | 49 | 17 | 12 | 29 | 65 | 59 | 124 |
| Colfax city | *36* | *39* | *75* | *46* | *37* | *83* | *78* | *68* | *146* | *25* | *24* | *49* | *125* | *104* | *229* | *41* | *33* | *74* | *351* | *305* | *656* |
| Ward 1 | 11 | 11 | 22 | 14 | 10 | 24 | 17 | 12 | 29 | 3 | 7 | 10 | 32 | 23 | 55 | 11 | 6 | 17 | 88 | 69 | 157 |
| Ward 2 | 10 | 9 | 19 | 12 | 7 | 19 | 14 | 19 | 33 | 5 | 4 | 9 | 24 | 35 | 59 | 10 | 15 | 25 | 75 | 89 | 164 |
| Ward 3 | 15 | 19 | 34 | 20 | 20 | 40 | 47 | 37 | 84 | 17 | 13 | 30 | 69 | 46 | 115 | 20 | 12 | 32 | 188 | 147 | 335 |
| Total | 261 | 288 | 549 | 298 | 242 | 540 | 404 | 408 | 812 | 178 | 162 | 340 | 1,192 | 1,135 | 2,327 | 638 | 540 | 1,178 | 2,971 | 2,775 | 5,746 |

**Persons Foreign Born, Classified by Age.**

| Townships, Towns, Cities and City Wards | Under 5 Years of Age | | | 5 and Under 10 Years | | | 10 and Under 18 Years | | | 18 and Under 21 Years | | | 21 and Under 45 Years | | | | | 45 Years and Over | | | | | Total all Ages | | |
|---|---|---|---|---|---|---|---|---|---|---|---|---|---|---|---|---|---|---|---|---|---|---|---|---|---|
| | | | | | | | | | | | | | Male | | | | | Male | | | | | | | |
| | Male. | Female. | Total. | Male. | Female. | Total. | Male. | Female. | Total. | Male. | Female. | Total. | Nat. | Un-Nat. | Tot. | Female. | Total. | Nat. | Un-Nat. | Tot. | Female. | Total. | Male. | Female. | Total. |
| Buena Vista township | --- | --- | --- | --- | 1 | 1 | 1 | 6 | 7 | 3 | 1 | 4 | 15 | 10 | 25 | 14 | 39 | 17 | 5 | 22 | 10 | 32 | 51 | 32 | 83 |
| Clear Creek township | --- | --- | --- | 1 | 1 | 2 | --- | 1 | 1 | 1 | --- | 1 | 1 | 1 | 2 | 3 | 5 | 6 | 1 | 7 | 4 | 11 | 11 | 9 | 20 |
| Des Moines township, exc. of Prairie City | --- | --- | --- | 1 | --- | 1 | --- | 4 | 4 | 2 | --- | 2 | 14 | 10 | 24 | 17 | 41 | 21 | ---- | 21 | 13 | 34 | 48 | 34 | 82 |
| Prairie City town | 1 | --- | 1 | --- | 2 | 2 | 2 | 3 | 5 | --- | --- | --- | 3 | 6 | 9 | 5 | 14 | 11 | 3 | 14 | 8 | 22 | 26 | 18 | 44 |
| Elk Creek township | 1 | 1 | 2 | 4 | 4 | 8 | 12 | 8 | 20 | 5 | 7 | 12 | 6 | 25 | 41 | 26 | 67 | 23 | 9 | 32 | 25 | 57 | 95 | 71 | 166 |
| Fairview township, exc. of Monroe | 1 | --- | 1 | --- | --- | --- | --- | --- | --- | --- | --- | --- | 10 | 6 | 16 | 10 | 26 | 17 | 1 | 18 | 7 | 25 | 35 | 17 | 52 |
| Monroe town | --- | --- | --- | --- | --- | --- | --- | --- | --- | --- | --- | --- | 1 | ---- | 1 | 6 | 7 | 16 | ---- | 16 | 22 | 38 | 17 | 28 | 45 |
| Hickory Grove township | --- | 3 | 3 | 5 | 1 | 6 | 5 | 1 | 6 | --- | --- | --- | 17 | 5 | 22 | 14 | 36 | 10 | 4 | 14 | 16 | 30 | 46 | 35 | 81 |
| Independence township, exc. of Baxter | --- | --- | --- | --- | --- | --- | --- | --- | --- | --- | --- | --- | 6 | 3 | 9 | 3 | 12 | 19 | ---- | 19 | 20 | 39 | 28 | 23 | 51 |
| Baxter town | 1 | --- | 1 | 1 | --- | 1 | --- | --- | --- | --- | --- | --- | 4 | 7 | 11 | 5 | 16 | 16 | 3 | 19 | 14 | 33 | 32 | 19 | 51 |
| Kellogg township, exc. of Kellogg | --- | 1 | 1 | 1 | --- | 1 | 1 | --- | 1 | 1 | 1 | 2 | 6 | 6 | 12 | 7 | 19 | 9 | 1 | 10 | 9 | 19 | 25 | 18 | 43 |
| Kellogg town | --- | --- | --- | --- | 1 | 1 | --- | --- | --- | --- | --- | --- | 4 | 5 | 9 | 1 | 17 | 34 | 1 | 35 | 27 | 62 | 44 | 36 | 80 |
| Lynn Grove township, exc. of Lynnville and Sully | 3 | 4 | 7 | 8 | 3 | 11 | 7 | 4 | 11 | 3 | 3 | 6 | 11 | 26 | 37 | 24 | 61 | 9 | 9 | 18 | 19 | 37 | 76 | 57 | 133 |
| Lynnville town | --- | --- | --- | --- | --- | --- | --- | --- | --- | --- | --- | --- | 1 | ---- | 1 | 1 | 2 | 2 | ---- | 2 | 2 | 4 | 3 | 3 | 6 |
| Sully town | 1 | 1 | 2 | 3 | --- | 3 | --- | 3 | 3 | 5 | 3 | 8 | 13 | 2 | 15 | 15 | 30 | 16 | 3 | 19 | 22 | 41 | 43 | 44 | 87 |
| Malaka township | 1 | --- | 1 | --- | 1 | 1 | 1 | --- | 1 | --- | --- | --- | 6 | 1 | 7 | 10 | 17 | 9 | 1 | 10 | 11 | 21 | 19 | 22 | 41 |
| Mariposa township | 1 | --- | 1 | 3 | --- | 3 | 1 | 2 | 3 | --- | --- | --- | 13 | 6 | 19 | 14 | 33 | 18 | ---- | 18 | 20 | 38 | 42 | 36 | 78 |

## JASPER COUNTY—CONTINUED.

**Table No. 1**

| Townships, Towns, Cities and City Wards | Under 5 Years of Age | | | 5 and Under 10 Years | | | 10 and Under 18 Years | | | 18 and Under 21 Years | | | 21 and Under 45 Years | | | | | 45 Years and Over | | | | | Total all Ages | | |
|---|---|---|---|---|---|---|---|---|---|---|---|---|---|---|---|---|---|---|---|---|---|---|---|---|---|
| | | | | | | | | | | | | | Male | | | | | Male | | | | | | | |
| | Male. | Female. | Total. | Male. | Female. | Total. | Male. | Female. | Total. | Male. | Female. | Total. | Nat. | Un-Nat. | Tot. | Female. | Total. | Nat. | Un-Nat. | Tot. | Female. | Total. | Male. | Female. | Total. |
| Mound Prairie township | --- | 1 | 1 | 7 | 4 | 11 | 13 | 15 | 28 | 6 | 7 | 13 | 27 | 30 | 57 | 50 | 107 | 37 | 8 | 45 | 24 | 69 | 128 | 101 | 229 |
| Newton township, exc. of Newton | --- | --- | --- | --- | --- | --- | --- | --- | --- | --- | 2 | 2 | 7 | 2 | 9 | 6 | 15 | 13 | 1 | 14 | 6 | 20 | 23 | 14 | 37 |
| Newton city | *2* | *3* | *5* | *4* | *7* | *11* | *8* | *9* | *17* | *7* | *3* | *10* | *30* | *41* | *71* | *63* | *134* | *94* | *11* | *105* | *80* | *185* | *197* | *165* | *362* |
| Ward 1 | --- | --- | --- | 1 | --- | 1 | 4 | 5 | 9 | 2 | 2 | 4 | 6 | 6 | 12 | 11 | 23 | 17 | 3 | 20 | 17 | 37 | 39 | 35 | 74 |
| Ward 2 | 2 | --- | 2 | 1 | 3 | 4 | 1 | 2 | 3 | 1 | --- | 1 | 8 | 17 | 25 | 15 | 40 | 22 | 5 | 27 | 12 | 39 | 57 | 32 | 89 |
| Ward 3 | --- | 3 | 3 | 2 | 2 | 4 | 2 | 2 | 4 | 3 | --- | 3 | 10 | 10 | 20 | 12 | 32 | 24 | --- | 24 | 29 | 53 | 51 | 48 | 99 |
| Ward 4 | --- | --- | --- | --- | 2 | 2 | 1 | --- | 1 | 1 | 1 | 2 | 6 | 8 | 14 | 25 | 39 | 31 | 3 | 34 | 22 | 56 | 50 | 50 | 100 |
| Palo Alto township, exc. of Reasnor | --- | --- | --- | --- | 1 | 1 | 1 | 1 | 2 | 1 | 1 | 2 | 7 | 2 | 9 | 5 | 14 | 22 | --- | 22 | 14 | 36 | 33 | 22 | 55 |
| Reasnor town | --- | --- | --- | --- | --- | --- | --- | --- | --- | --- | --- | --- | --- | --- | --- | --- | --- | 4 | --- | 4 | 2 | 6 | 4 | 2 | 6 |
| Poweshiek township, exc. of Mingo and Valeria | --- | --- | --- | 2 | 1 | 3 | 2 | --- | 2 | --- | --- | --- | 14 | 3 | 17 | 8 | 25 | 30 | 1 | 31 | 21 | 52 | 52 | 30 | 82 |
| Mingo town | --- | --- | --- | --- | --- | --- | --- | --- | --- | --- | --- | --- | --- | 1 | 1 | --- | 1 | --- | --- | --- | 3 | 3 | 1 | 3 | 4 |
| Valeria town | --- | --- | --- | --- | --- | --- | --- | --- | --- | --- | --- | --- | --- | 1 | 1 | 2 | 3 | 3 | --- | 3 | 1 | 4 | 4 | 3 | 7 |
| Richland township | --- | 1 | 1 | --- | --- | --- | 5 | 7 | 12 | 6 | --- | 6 | 20 | 12 | 32 | 26 | 58 | 11 | 5 | 16 | 10 | 26 | 59 | 44 | 103 |
| Rock Creek township | --- | 1 | 1 | 1 | --- | 1 | --- | 1 | 1 | 1 | --- | 1 | 5 | 7 | 12 | 10 | 22 | 15 | 3 | 18 | 10 | 28 | 32 | 22 | 54 |
| Sherman township | --- | --- | --- | --- | --- | --- | --- | --- | --- | --- | --- | --- | 5 | --- | 5 | 6 | 11 | 13 | --- | 13 | 7 | 20 | 18 | 13 | 31 |
| Washington township, exc. of Colfax | 1 | --- | 1 | 3 | 2 | 5 | 8 | 5 | 13 | 1 | 1 | 2 | 5 | 7 | 12 | 6 | 18 | 21 | --- | 21 | 11 | 32 | 46 | 25 | 71 |
| Colfax city | *1* | *1* | *2* | *2* | *4* | *6* | *5* | *4* | *9* | *4* | *2* | *6* | *45* | *22* | *67* | *64* | *131* | *85* | *5* | *90* | *66* | *156* | *169* | *141* | *310* |
| Ward 1 | --- | --- | --- | --- | --- | --- | 2 | --- | 2 | --- | 1 | 1 | 11 | 5 | 16 | 14 | 30 | 16 | 1 | 17 | 17 | 34 | 35 | 32 | 67 |
| Ward 2 | 1 | --- | 1 | --- | 3 | 3 | 1 | 1 | 2 | 3 | 1 | 4 | 11 | 7 | 18 | 16 | 34 | 17 | 2 | 19 | 13 | 32 | 42 | 34 | 76 |
| Ward 3 | --- | 1 | 1 | 2 | 1 | 3 | 2 | 3 | 5 | 1 | --- | 1 | 23 | 10 | 33 | 34 | 67 | 52 | 2 | 54 | 36 | 90 | 92 | 75 | 167 |
| Total | 14 | 17 | 31 | 46 | 33 | 79 | 72 | 74 | 146 | 46 | 31 | 77 | 306 | 247 | 553 | 428 | 981 | 601 | 75 | 676 | 504 | 1,180 | 1,407 | 1,087 | 2,494 |

### Total Persons of All Nativities, Classified by Age.

| Townships, Towns, Cities and City Wards | Under 5 Years of Age | | | 5 and Under 10 Years | | | 10 and Under 18 Years | | | 18 and Under 21 Years | | | 21 and Under 45 Years | | | 45 Years and Over | | | Total all Ages | | |
|---|---|---|---|---|---|---|---|---|---|---|---|---|---|---|---|---|---|---|---|---|---|
| | Male. | Female. | Total. | Male. | Female. | Total. | Male. | Female. | Total. | Male. | Female. | Total. | Male. | Female. | Total. | Male. | Female. | Total. | Male. | Female. | Total. |
| Buena Vista township | 41 | 47 | 88 | 48 | 56 | 104 | 71 | 65 | 136 | 21 | 21 | 42 | 157 | 137 | 294 | 127 | 89 | 216 | 465 | 415 | 880 |
| Clear Creek township | 50 | 42 | 92 | 49 | 53 | 102 | 56 | 77 | 133 | 22 | 28 | 50 | 115 | 123 | 238 | 79 | 50 | 129 | 371 | 373 | 744 |
| Des Moines township, exc. of Prairie City | 97 | 78 | 175 | 80 | 64 | 144 | 109 | 110 | 219 | 39 | 30 | 69 | 224 | 214 | 438 | 138 | 107 | 245 | 687 | 603 | 1,290 |
| Prairie City town | 36 | 40 | 76 | 43 | 34 | 77 | 46 | 59 | 105 | 22 | 16 | 38 | 126 | 136 | 262 | 127 | 132 | 259 | 400 | 417 | 817 |

| | | | | | | | | | | | | | | | | | | | | | |
|---|---|---|---|---|---|---|---|---|---|---|---|---|---|---|---|---|---|---|---|---|---|
| Elk Creek township | 57 | 40 | 97 | 56 | 56 | 112 | 86 | 68 | 154 | 23 | 22 | 45 | 186 | 150 | 336 | 101 | 97 | 198 | 509 | 433 | 942 |
| Fairview township, exc. of Monroe | 67 | 66 | 133 | 76 | 84 | 160 | 91 | 89 | 180 | 29 | 30 | 59 | 223 | 203 | 426 | 131 | 89 | 220 | 617 | 561 | 1,178 |
| Monroe town | 29 | 39 | 68 | 24 | 48 | 72 | 55 | 52 | 107 | 18 | 21 | 39 | 152 | 161 | 313 | 147 | 180 | 327 | 425 | 501 | 926 |
| Hickory Grove township | 51 | 55 | 106 | 61 | 50 | 111 | 67 | 44 | 101 | 40 | 15 | 55 | 102 | 119 | 221 | 57 | 56 | 113 | 368 | 339 | 707 |
| Independence Tp., exc. of Baxter | 43 | 36 | 79 | 53 | 53 | 106 | 65 | 70 | 135 | 24 | 19 | 43 | 157 | 116 | 273 | 99 | 87 | 186 | 441 | 381 | 822 |
| Baxter town | 19 | 29 | 48 | 25 | 27 | 52 | 29 | 24 | 53 | 17 | 38 | 55 | 90 | 96 | 186 | 96 | 82 | 178 | 276 | 296 | 572 |
| Kellogg township, exc. of Kellogg | 41 | 33 | 74 | 35 | 32 | 67 | 53 | 62 | 115 | 18 | 22 | 40 | 120 | 110 | 230 | 62 | 51 | 113 | 329 | 310 | 639 |
| Kellogg town | 18 | 22 | 40 | 21 | 26 | 47 | 49 | 41 | 90 | 15 | 21 | 36 | 109 | 97 | 206 | 102 | 98 | 200 | 314 | 305 | 619 |
| Lynn Grove township, exc. of Lynnville and Sully | 52 | 58 | 110 | 56 | 50 | 106 | 63 | 62 | 125 | 34 | 23 | 57 | 143 | 119 | 262 | 64 | 54 | 118 | 412 | 366 | 778 |
| Lynnville town | 18 | 12 | 30 | 24 | 25 | 49 | 35 | 24 | 59 | 12 | 9 | 21 | 70 | 73 | 143 | 77 | 74 | 151 | 236 | 217 | 453 |
| Sully town | 15 | 14 | 29 | 30 | 11 | 41 | 21 | 24 | 45 | 10 | 14 | 24 | 64 | 57 | 121 | 39 | 47 | 86 | 179 | 167 | 346 |
| Malaka township | 36 | 34 | 70 | 38 | 27 | 65 | 55 | 50 | 105 | 16 | 12 | 28 | 111 | 107 | 218 | 57 | 39 | 96 | 313 | 269 | 582 |
| Mariposa township | 31 | 28 | 59 | 32 | 40 | 72 | 39 | 52 | 91 | 22 | 22 | 44 | 116 | 104 | 220 | 48 | 40 | 88 | 288 | 286 | 574 |
| Mound Prairie township | 76 | 82 | 158 | 83 | 76 | 159 | 89 | 111 | 200 | 42 | 36 | 78 | 235 | 187 | 422 | 127 | 88 | 215 | 652 | 580 | 1,232 |
| Newton township, exc. of Newton | 24 | 29 | 53 | 35 | 28 | 63 | 52 | 50 | 102 | 17 | 22 | 39 | 114 | 75 | 189 | 79 | 103 | 182 | 321 | 307 | 628 |
| Newton city | *181* | *210* | *391* | *200* | *231* | *431* | *312* | *327* | *639* | *155* | *155* | *310* | *886* | *982* | *1,868* | *756* | *770* | *1,526* | *2,490* | *2,675* | *5,165* |
| Ward 1 | 34 | 39 | 73 | 35 | 42 | 77 | 44 | 43 | 87 | 25 | 22 | 47 | 145 | 144 | 289 | 114 | 108 | 222 | 397 | 398 | 795 |
| Ward 2 | 46 | 48 | 94 | 47 | 59 | 106 | 96 | 94 | 190 | 47 | 38 | 85 | 264 | 290 | 554 | 234 | 244 | 478 | 734 | 773 | 1,507 |
| Ward 3 | 57 | 61 | 118 | 58 | 58 | 116 | 77 | 74 | 151 | 41 | 46 | 87 | 238 | 251 | 489 | 205 | 214 | 419 | 676 | 704 | 1,380 |
| Ward 4 | 44 | 62 | 106 | 60 | 72 | 132 | 95 | 116 | 211 | 42 | 49 | 91 | 239 | 297 | 536 | 203 | 204 | 407 | 683 | 800 | 1,483 |
| Palo Alto Tp., exc. of Reasnor | 46 | 32 | 78 | 45 | 46 | 91 | 68 | 63 | 131 | 23 | 17 | 40 | 155 | 153 | 308 | 105 | 84 | 189 | 442 | 395 | 837 |
| Reasnor town | 12 | 10 | 22 | 10 | 10 | 20 | 14 | 10 | 24 | 3 | 5 | 8 | 38 | 41 | 79 | 26 | 26 | 52 | 103 | 102 | 205 |
| Poweshiek township, exc. of Mingo and Valeria | 50 | 65 | 115 | 60 | 47 | 107 | 71 | 83 | 154 | 30 | 27 | 57 | 138 | 135 | 273 | 102 | 68 | 170 | 451 | 425 | 876 |
| Mingo town | 17 | 16 | 33 | 11 | 18 | 29 | 24 | 23 | 47 | 8 | 5 | 13 | 54 | 48 | 102 | 42 | 39 | 81 | 156 | 149 | 305 |
| Valeria town | 6 | 4 | 10 | 6 | 5 | 11 | 4 | 3 | 7 | ---- | 3 | 3 | 19 | 20 | 39 | 13 | 9 | 22 | 48 | 44 | 92 |
| Richland township | 40 | 43 | 83 | 41 | 37 | 78 | 75 | 66 | 141 | 21 | 16 | 37 | 114 | 107 | 221 | 60 | 45 | 105 | 351 | 314 | 665 |
| Rock Creek township | 44 | 48 | 92 | 53 | 37 | 90 | 62 | 47 | 109 | 23 | 13 | 36 | 128 | 104 | 232 | 63 | 51 | 114 | 373 | 300 | 673 |
| Sherman township | 40 | 38 | 78 | 39 | 25 | 64 | 34 | 37 | 71 | 17 | 12 | 29 | 117 | 102 | 219 | 53 | 52 | 105 | 300 | 266 | 566 |
| Washington Tp., exc. of Colfax | 50 | 38 | 88 | 54 | 45 | 99 | 73 | 78 | 151 | 21 | 19 | 40 | 130 | 119 | 249 | 86 | 63 | 149 | 414 | 362 | 776 |
| Colfax city | *145* | *128* | *273* | *140* | *140* | *280* | *207* | *196* | *403* | *73* | *68* | *141* | *451* | *448* | *899* | *331* | *280* | *611* | *1,347* | *1,260* | *2,607* |
| Ward 1 | 39 | 31 | 70 | 41 | 31 | 72 | 41 | 40 | 81 | 17 | 22 | 39 | 128 | 125 | 253 | 100 | 84 | 184 | 366 | 333 | 699 |
| Ward 2 | 46 | 36 | 82 | 40 | 49 | 89 | 67 | 65 | 132 | 25 | 14 | 39 | 134 | 148 | 282 | 97 | 88 | 185 | 409 | 400 | 809 |
| Ward 3 | 60 | 61 | 121 | 59 | 60 | 119 | 99 | 91 | 190 | 31 | 32 | 63 | 189 | 175 | 364 | 134 | 108 | 242 | 572 | 527 | 1,099 |
| Total | 1,432 | 1,416 | 2,848 | 1,528 | 1,481 | 3,009 | 2,065 | 2,067 | 4,132 | 815 | 761 | 1,576 | 4,844 | 4,643 | 9,487 | 3,394 | 3,050 | 6,444 | 14,078 | 13,418 | 27,496 |

# JEFFERSON COUNTY.

## Persons Native Born of Native Parents, Classified by Age.

| Table No. 1 — Townships, Towns, Cities and City Wards | Under 5 Years of Age | | | 5 and Under 10 Years | | | 10 and Under 18 Years | | | 18 and Under 21 Years | | | 21 and Under 45 Years | | | 45 Years and Over | | | Total all Ages | | |
|---|---|---|---|---|---|---|---|---|---|---|---|---|---|---|---|---|---|---|---|---|---|
| | Male. | Female. | Total. | Male. | Female. | Total. | Male. | Female. | Total. | Male. | Female. | Total. | Male. | Female. | Total. | Male. | Female. | Total. | Male. | Female. | Total. |
| Black Hawk township | 40 | 36 | 76 | 54 | 27 | 81 | 58 | 46 | 104 | 19 | 16 | 35 | 113 | 114 | 227 | 67 | 49 | 116 | 351 | 288 | 639 |
| Buchanan township | 28 | 44 | 72 | 45 | 42 | 87 | 52 | 36 | 88 | 10 | 15 | 25 | 82 | 93 | 175 | 54 | 48 | 102 | 271 | 278 | 549 |
| Cedar township | 35 | 32 | 67 | 32 | 30 | 62 | 44 | 32 | 76 | 12 | 10 | 22 | 69 | 59 | 128 | 39 | 30 | 69 | 231 | 193 | 424 |
| Center township | 37 | 48 | 85 | 46 | 39 | 85 | 72 | 68 | 140 | 30 | 19 | 49 | 108 | 109 | 217 | 85 | 70 | 155 | 378 | 353 | 731 |
| Des Moines township | 44 | 28 | 72 | 43 | 57 | 100 | 70 | 59 | 129 | 17 | 27 | 44 | 123 | 117 | 240 | 72 | 74 | 146 | 369 | 362 | 731 |
| Fairfield city (township) | *241* | *245* | *486* | *251* | *253* | *504* | *367* | *337* | *704* | *142* | *201* | *343* | *892* | *896* | *1,788* | *576* | *657* | *1,233* | *2,469* | *2,589* | *5,058* |
| Ward 1 | 28 | 28 | 56 | 39 | 35 | 74 | 62 | 43 | 105 | 22 | 28 | 50 | 133 | 141 | 274 | 93 | 116 | 209 | 377 | 391 | 768 |
| Ward 2 | 90 | 83 | 173 | 70 | 88 | 158 | 107 | 110 | 217 | 45 | 72 | 117 | 316 | 278 | 594 | 156 | 162 | 318 | 784 | 793 | 1,577 |
| Ward 3 | 86 | 88 | 174 | 92 | 90 | 182 | 123 | 129 | 252 | 47 | 58 | 105 | 293 | 302 | 595 | 203 | 240 | 443 | 844 | 907 | 1,751 |
| Ward 4 | 37 | 46 | 83 | 50 | 40 | 90 | 75 | 55 | 130 | 28 | 43 | 71 | 150 | 175 | 325 | 124 | 139 | 263 | 464 | 498 | 962 |
| Liberty township | 55 | 35 | 90 | 42 | 40 | 82 | 68 | 73 | 141 | 25 | 20 | 45 | 144 | 128 | 272 | 131 | 133 | 264 | 465 | 429 | 894 |
| Lockridge Tp., exc. of Lockridge | 36 | 30 | 66 | 26 | 38 | 64 | 45 | 42 | 87 | 11 | 12 | 23 | 61 | 68 | 129 | 32 | 25 | 57 | 211 | 215 | 426 |
| Lockridge town | 10 | 9 | 19 | 10 | 5 | 15 | 3 | 9 | 12 | 3 | 4 | 7 | 17 | 16 | 33 | 5 | 10 | 15 | 48 | 53 | 101 |
| Locust Grove Tp., exc. of Batavia | 48 | 31 | 79 | 28 | 30 | 58 | 54 | 58 | 112 | 18 | 20 | 38 | 108 | 99 | 207 | 71 | 58 | 129 | 327 | 296 | 623 |
| Batavia town | 29 | 22 | 51 | 27 | 35 | 62 | 34 | 32 | 66 | 14 | 17 | 31 | 95 | 84 | 179 | 73 | 84 | 157 | 272 | 274 | 546 |
| Penn Tp., exc. of Pleasant Plain | 28 | 50 | 78 | 38 | 34 | 72 | 62 | 61 | 123 | 14 | 18 | 32 | 81 | 97 | 178 | 74 | 59 | 133 | 297 | 319 | 616 |
| Pleasant Plain town | 3 | 8 | 11 | 9 | 3 | 12 | 5 | 9 | 14 | 2 | 1 | 3 | 19 | 28 | 47 | 26 | 30 | 56 | 64 | 79 | 143 |
| Polk township, exc. of Packwood | 37 | 45 | 82 | 39 | 47 | 86 | 53 | 61 | 114 | 19 | 16 | 35 | 137 | 130 | 267 | 86 | 80 | 166 | 371 | 379 | 750 |
| Packwood town | 14 | 18 | 32 | 12 | 14 | 26 | 18 | 18 | 36 | 5 | 7 | 12 | 36 | 46 | 82 | 31 | 36 | 67 | 116 | 139 | 255 |
| Round Prairie township | 30 | 33 | 63 | 47 | 40 | 87 | 58 | 44 | 102 | 20 | 16 | 36 | 84 | 88 | 172 | 65 | 56 | 121 | 304 | 277 | 581 |
| Walnut township | 29 | 46 | 75 | 36 | 28 | 64 | 35 | 42 | 77 | 12 | 10 | 22 | 68 | 69 | 137 | 16 | 18 | 34 | 196 | 213 | 409 |
| Total | 744 | 760 | 1,504 | 785 | 762 | 1,547 | 1,098 | 1,027 | 2,125 | 373 | 429 | 802 | 2,237 | 2,241 | 4,478 | 1,503 | 1,517 | 3,020 | 6,740 | 6,736 | 13,476 |

## Persons Native Born of Foreign or Mixed Parentage, Classified by Age.

| | | | | | | | | | | | | | | | | | | | | | |
|---|---|---|---|---|---|---|---|---|---|---|---|---|---|---|---|---|---|---|---|---|---|
| Black Hawk township | 1 | ---- | 1 | 2 | 1 | 3 | 6 | 6 | 12 | 1 | 2 | 3 | 14 | 13 | 27 | 13 | 12 | 25 | 37 | 34 | 71 |
| Buchanan township | ---- | 3 | 3 | 5 | 6 | 11 | 17 | 8 | 25 | 10 | 4 | 14 | 41 | 36 | 77 | 23 | 26 | 49 | 96 | 83 | 179 |
| Cedar township | 2 | 1 | 3 | 3 | 3 | 6 | 6 | 6 | 12 | 1 | 2 | 3 | 21 | 20 | 41 | 18 | 11 | 29 | 51 | 43 | 94 |
| Center township | 2 | 3 | 5 | 7 | 4 | 11 | 10 | 11 | 21 | 4 | 3 | 7 | 32 | 32 | 64 | 32 | 20 | 52 | 87 | 73 | 160 |
| Des Moines township | 1 | ---- | 1 | 1 | 2 | 3 | ---- | ---- | ---- | 1 | ---- | 1 | 13 | 18 | 31 | 7 | 3 | 10 | 23 | 23 | 46 |
| Fairfield city (township) | *22* | *15* | *37* | *17* | *18* | *35* | *23* | *33* | *56* | *16* | *28* | *44* | *165* | *206* | *371* | *130* | *114* | *244* | *373* | *414* | *787* |
| Ward 1 | ---- | ---- | ---- | 1 | 2 | 3 | 1 | 5 | 6 | 2 | 2 | 4 | 18 | 25 | 43 | 22 | 16 | 38 | 44 | 50 | 94 |
| Ward 2 | 11 | 8 | 19 | ---- | 10 | 10 | 7 | 8 | 15 | 6 | 17 | 23 | 57 | 62 | 119 | 34 | 29 | 63 | 115 | 134 | 249 |
| Ward 3 | 10 | 5 | 15 | 11 | 3 | 14 | 7 | 12 | 19 | 3 | 3 | 6 | 57 | 76 | 133 | 46 | 47 | 93 | 134 | 146 | 280 |
| Ward 4 | 1 | 2 | 3 | 5 | 3 | 8 | 8 | 8 | 16 | 5 | 6 | 11 | 33 | 43 | 76 | 28 | 22 | 50 | 80 | 84 | 164 |

| | | | | | | | | | | | | | | | | | | | | | |
|---|---|---|---|---|---|---|---|---|---|---|---|---|---|---|---|---|---|---|---|---|---|
| Liberty township | 1 | ---- | 1 | 3 | 2 | 5 | 5 | 8 | 13 | 4 | 2 | 6 | 18 | 21 | 39 | 10 | 13 | 23 | 41 | 46 | 87 |
| Lockridge Tp., exc. of Lockridge | 6 | 5 | 11 | 3 | 15 | 18 | 25 | 23 | 48 | 10 | 12 | 22 | 73 | 62 | 135 | 40 | 34 | 74 | 157 | 151 | 308 |
| Lockridge town | 2 | 2 | 4 | ---- | 4 | 4 | 1 | 4 | 5 | 2 | 1 | 3 | 20 | 20 | 40 | 7 | 8 | 15 | 32 | 39 | 71 |
| Locust Grove Tp., exc. of Batavia | ---- | 2 | 2 | 2 | 3 | 5 | 4 | 3 | 7 | ---- | 2 | 2 | 13 | 15 | 28 | 6 | 7 | 13 | 25 | 32 | 57 |
| Batavia town | 2 | 3 | 5 | 2 | 1 | 3 | 2 | 3 | 5 | 1 | 2 | 3 | 8 | 12 | 20 | 5 | 6 | 11 | 20 | 27 | 47 |
| Penn Tp., exc. of Pleasant Plain | 4 | 5 | 9 | 10 | 12 | 22 | 24 | 26 | 50 | 10 | 6 | 16 | 50 | 37 | 87 | 17 | 12 | 29 | 115 | 98 | 213 |
| Pleasant Plain town | ---- | ---- | ---- | ---- | ---- | ---- | ---- | ---- | ---- | 1 | ---- | 1 | 5 | 9 | 14 | 7 | 3 | 10 | 13 | 12 | 25 |
| Polk township, exc. of Packwood | ---- | 1 | 1 | ---- | ---- | ---- | ---- | ---- | ---- | ---- | 2 | 2 | 18 | 7 | 25 | 8 | 9 | 17 | 26 | 19 | 45 |
| Packwood town | ---- | ---- | ---- | ---- | ---- | ---- | 2 | 2 | 4 | ---- | ---- | ---- | 6 | 12 | 18 | 6 | 5 | 11 | 14 | 19 | 33 |
| Round Prairie township | 6 | 1 | 7 | 7 | 9 | 16 | 15 | 10 | 25 | 8 | 4 | 12 | 32 | 23 | 55 | 19 | 9 | 28 | 87 | 56 | 143 |
| Walnut township | 8 | 4 | 12 | 15 | 10 | 25 | 21 | 27 | 48 | 8 | 9 | 17 | 69 | 35 | 94 | 33 | 32 | 65 | 144 | 117 | 261 |
| Total | 57 | 45 | 102 | 77 | 90 | 167 | 161 | 170 | 331 | 77 | 79 | 156 | 588 | 578 | 1,166 | 381 | 324 | 705 | 1,341 | 1,286 | 2,627 |

**Persons Foreign Born, Classified by Age.**

| Townships, Towns, Cities and City Wards | Under 5 Years of Age | | | 5 and Under 10 Years | | | 10 and Under 18 Years | | | 18 and Under 21 Years | | | 21 and Under 45 Years | | | | | 45 Years and Over | | | | | Total all Ages | | |
|---|---|---|---|---|---|---|---|---|---|---|---|---|---|---|---|---|---|---|---|---|---|---|---|---|---|
| | | | | | | | | | | | | | Male | | | | | Male | | | | | | | |
| | Male. | Female. | Total. | Male. | Female. | Total. | Male. | Female. | Total. | Male. | Female. | Total. | Nat. | Un-Nat. | Tot. | Female. | Total. | Nat. | Un-Nat. | Tot. | Female. | Total. | Male. | Female. | Total. |
| Black Hawk township | ---- | ---- | ---- | ---- | ---- | ---- | ---- | ---- | ---- | ---- | ---- | ---- | 2 | ---- | 2 | 1 | 3 | 3 | ---- | 3 | 2 | 5 | 5 | 3 | 8 |
| Buchanan township | ---- | ---- | ---- | ---- | ---- | ---- | 1 | ---- | 1 | ---- | ---- | ---- | 6 | ---- | 6 | 2 | 8 | 27 | 1 | 28 | 21 | 49 | 35 | 23 | 58 |
| Cedar township | ---- | ---- | ---- | ---- | ---- | ---- | ---- | ---- | ---- | ---- | ---- | ---- | 3 | ---- | 3 | ---- | 3 | 9 | ---- | 9 | 8 | 17 | 12 | 8 | 20 |
| Center township | 1 | ---- | 1 | 1 | 1 | 2 | 1 | ---- | 1 | ---- | 1 | 1 | 5 | 1 | 6 | 8 | 14 | 12 | ---- | 12 | 10 | 22 | 21 | 20 | 41 |
| Des Moines township | ---- | ---- | ---- | ---- | ---- | ---- | ---- | ---- | ---- | ---- | ---- | ---- | 1 | ---- | 1 | ---- | 1 | 1 | ---- | 1 | 1 | 2 | 2 | 1 | 3 |
| Fairfield city (township) | *1* | *1* | *2* | ---- | *1* | *1* | *6* | *5* | *11* | *11* | *2* | *13* | *26* | *53* | *79* | *39* | *118* | *57* | *7* | *64* | *59* | *123* | *161* | *107* | *268* |
| Ward 1 | ---- | ---- | ---- | ---- | ---- | ---- | 1 | ---- | 1 | 2 | ---- | 2 | 2 | 2 | 4 | 2 | 6 | 7 | ---- | 7 | 9 | 16 | 14 | 11 | 25 |
| Ward 2 | 1 | 1 | 2 | ---- | 1 | 1 | 2 | 4 | 6 | 3 | 1 | 4 | 15 | 40 | 55 | 25 | 80 | 17 | 6 | 23 | 22 | 45 | 84 | 54 | 138 |
| Ward 3 | ---- | ---- | ---- | ---- | ---- | ---- | 2 | ---- | 2 | 4 | ---- | 4 | 3 | 8 | 11 | 7 | 18 | 19 | 1 | 20 | 18 | 38 | 37 | 25 | 62 |
| Ward 4 | ---- | ---- | ---- | ---- | ---- | ---- | 1 | 1 | 2 | 2 | 1 | 3 | 6 | 3 | 9 | 5 | 14 | 14 | ---- | 14 | 10 | 24 | 26 | 17 | 43 |
| Liberty township | ---- | ---- | ---- | ---- | ---- | ---- | ---- | ---- | ---- | ---- | ---- | ---- | 1 | 1 | 2 | 3 | 6 | 14 | ---- | 14 | 14 | 28 | 16 | 17 | 33 |
| Lockridge township, exc. of Lockridge | ---- | ---- | ---- | 1 | 1 | ---- | ---- | ---- | ---- | 1 | 1 | 2 | 8 | 1 | 9 | 8 | 17 | 54 | 2 | 56 | 55 | 111 | 66 | 65 | 131 |
| Lockridge town | ---- | ---- | ---- | ---- | ---- | ---- | ---- | ---- | ---- | ---- | ---- | ---- | 2 | ---- | 2 | 2 | 4 | 12 | ---- | 12 | 15 | 27 | 14 | 17 | 31 |
| Locust Grove township, exc. of Batavia | ---- | ---- | ---- | ---- | ---- | ---- | ---- | ---- | ---- | ---- | ---- | ---- | 1 | ---- | 1 | 3 | 4 | 4 | ---- | 4 | 3 | 7 | 5 | 6 | 11 |
| Batavia town | ---- | ---- | ---- | ---- | ---- | ---- | ---- | ---- | ---- | ---- | ---- | ---- | 2 | ---- | 2 | 2 | 4 | 4 | ---- | 4 | 4 | 8 | 6 | 6 | 12 |
| Penn township, exc. of Pleasant Plain | ---- | ---- | ---- | ---- | ---- | ---- | 2 | ---- | 2 | ---- | ---- | ---- | 5 | 1 | 6 | 2 | 8 | 29 | 1 | 30 | 25 | 55 | 38 | 27 | 65 |
| Pleasant Plain town | ---- | ---- | ---- | ---- | ---- | ---- | ---- | ---- | ---- | ---- | ---- | ---- | ---- | 1 | 1 | ---- | 1 | 2 | ---- | 2 | 1 | 3 | 3 | 1 | 4 |
| Polk township, exc. of Packwood | ---- | ---- | ---- | ---- | ---- | ---- | ---- | ---- | ---- | ---- | ---- | ---- | ---- | 2 | 2 | 1 | 3 | 4 | ---- | 4 | 6 | 10 | 6 | 7 | 13 |
| Packwood town | ---- | ---- | ---- | ---- | ---- | ---- | ---- | ---- | ---- | ---- | ---- | ---- | ---- | ---- | ---- | 1 | 1 | 3 | ---- | 3 | 3 | 6 | 3 | 4 | 7 |
| Round Prairie township | ---- | ---- | ---- | ---- | ---- | ---- | ---- | ---- | ---- | ---- | ---- | ---- | ---- | 3 | 3 | 3 | 6 | 26 | ---- | 26 | 23 | 49 | 29 | 26 | 55 |
| Walnut township | ---- | ---- | ---- | ---- | ---- | ---- | ---- | ---- | ---- | ---- | ---- | ---- | 3 | 2 | 5 | 6 | 11 | 29 | ---- | 29 | 19 | 48 | 34 | 25 | 59 |
| Total | 2 | 1 | 3 | 1 | 3 | 4 | 10 | 5 | 15 | 12 | 4 | 16 | 65 | 65 | 130 | 81 | 211 | 290 | 11 | 301 | 269 | 570 | 456 | 363 | 819 |

## JEFFERSON COUNTY—CONTINUED.

**Total Persons of All Nativities, Classified by Age.**

| Table No. 1 | Under 5 Years of Age | | | 5 and Under 10 Years | | | 10 and Under 18 Years | | | 18 and Under 21 Years | | | 21 and Under 45 Years | | | 45 Years and Over | | | Total all Ages | | |
|---|---|---|---|---|---|---|---|---|---|---|---|---|---|---|---|---|---|---|---|---|---|
| Townships, Towns, Cities and City Wards | Male. | Female. | Total. | Male. | Female. | Total. | Male. | Female. | Total. | Male. | Female. | Total. | Male. | Female. | Total. | Male. | Female. | Total. | Male. | Female. | Total. |
| Black Hawk township | 41 | 36 | 77 | 56 | 28 | 84 | 64 | 52 | 116 | 20 | 18 | 38 | 129 | 128 | 257 | 83 | 63 | 146 | 393 | 325 | 718 |
| Buchanan township | 28 | 47 | 75 | 50 | 48 | 98 | 70 | 44 | 114 | 20 | 19 | 39 | 129 | 131 | 260 | 105 | 95 | 200 | 402 | 384 | 786 |
| Cedar township | 37 | 33 | 70 | 35 | 33 | 68 | 50 | 38 | 88 | 13 | 12 | 25 | 93 | 79 | 172 | 66 | 49 | 115 | 294 | 244 | 538 |
| Center township | 40 | 51 | 91 | 54 | 44 | 98 | 83 | 79 | 162 | 34 | 23 | 57 | 146 | 149 | 295 | 129 | 100 | 229 | 486 | 446 | 932 |
| Des Moines township | 45 | 28 | 73 | 44 | 59 | 103 | 70 | 59 | 129 | 18 | 27 | 45 | 137 | 135 | 272 | 80 | 78 | 158 | 394 | 386 | 780 |
| Fairfield city (township) | *264* | *261* | *525* | *268* | *272* | *540* | *396* | *375* | *771* | *169* | *231* | *400* | *1,136* | *1,141* | *2,277* | *770* | *830* | *1,600* | *3,003* | *3,110* | *6,113* |
| Ward 1 | 28 | 28 | 56 | 40 | 37 | 77 | 64 | 48 | 112 | 26 | 30 | 56 | 155 | 168 | 323 | 122 | 141 | 263 | 435 | 452 | 887 |
| Ward 2 | 102 | 92 | 194 | 70 | 99 | 169 | 116 | 122 | 238 | 54 | 90 | 144 | 428 | 365 | 793 | 213 | 213 | 426 | 983 | 981 | 1,964 |
| Ward 3 | 96 | 93 | 189 | 103 | 93 | 196 | 132 | 140 | 273 | 54 | 61 | 115 | 361 | 385 | 746 | 269 | 305 | 574 | 1,015 | 1,078 | 2,093 |
| Ward 4 | 38 | 48 | 86 | 55 | 43 | 98 | 84 | 64 | 148 | 35 | 50 | 85 | 192 | 223 | 415 | 166 | 171 | 337 | 670 | 599 | 1,169 |
| Liberty township | 56 | 35 | 91 | 45 | 42 | 87 | 73 | 81 | 154 | 29 | 22 | 51 | 164 | 152 | 316 | 155 | 160 | 315 | 522 | 492 | 1,014 |
| Lockridge Tp., exc. of Lockridge | 42 | 35 | 77 | 29 | 54 | 83 | 70 | 65 | 135 | 22 | 25 | 47 | 143 | 138 | 281 | 128 | 114 | 242 | 434 | 431 | 865 |
| Lockridge town | 12 | 11 | 23 | 10 | 9 | 19 | 4 | 13 | 17 | 5 | 5 | 10 | 39 | 38 | 77 | 24 | 33 | 57 | 94 | 109 | 203 |
| Locust Grove Tp., exc. of Batavia | 48 | 33 | 81 | 30 | 33 | 63 | 58 | 61 | 119 | 18 | 22 | 40 | 122 | 117 | 239 | 81 | 68 | 149 | 357 | 334 | 691 |
| Batavia town | 31 | 25 | 56 | 29 | 36 | 65 | 36 | 35 | 71 | 15 | 19 | 34 | 105 | 98 | 203 | 82 | 94 | 176 | 298 | 307 | 605 |
| Penn Tp., exc. of Pleasant Plain | 32 | 55 | 87 | 48 | 46 | 94 | 88 | 87 | 175 | 24 | 24 | 48 | 137 | 136 | 273 | 121 | 96 | 217 | 450 | 444 | 894 |
| Pleasant Plain town | 3 | 8 | 11 | 9 | 3 | 12 | 5 | 9 | 14 | 3 | 1 | 4 | 25 | 37 | 62 | 35 | 34 | 69 | 80 | 92 | 172 |
| Polk township, exc. of Packwood | 37 | 46 | 83 | 39 | 47 | 86 | 53 | 61 | 114 | 19 | 18 | 37 | 157 | 138 | 295 | 98 | 95 | 193 | 403 | 405 | 808 |
| Packwood town | 14 | 18 | 32 | 12 | 14 | 26 | 20 | 20 | 40 | 5 | 7 | 12 | 42 | 59 | 101 | 40 | 44 | 84 | 133 | 162 | 295 |
| Round Prairie township | 36 | 34 | 70 | 54 | 49 | 103 | 73 | 54 | 127 | 28 | 20 | 48 | 119 | 114 | 233 | 110 | 88 | 198 | 420 | 359 | 779 |
| Walnut township | 37 | 50 | 87 | 51 | 38 | 89 | 56 | 69 | 125 | 20 | 19 | 39 | 132 | 110 | 242 | 78 | 69 | 147 | 374 | 355 | 729 |
| Total | 803 | 806 | 1,609 | 863 | 855 | 1,718 | 1,269 | 1,202 | 2,471 | 462 | 512 | 974 | 2,955 | 2,900 | 5,855 | 2,185 | 2,110 | 4,295 | 8,537 | 8,385 | 16,922 |

# JOHNSON COUNTY.

## Persons Native Born of Native Parents, Classified by Age.

| Townships, Towns, Cities and City Wards | Under 5 Years of Age | | | 5 and Under 10 Years | | | 10 and Under 18 Years | | | 18 and Under 21 Years | | | 21 and Under 45 Years | | | 45 Years and Over | | | Total all Ages | | |
|---|---|---|---|---|---|---|---|---|---|---|---|---|---|---|---|---|---|---|---|---|---|
| | Male. | Female. | Total. | Male. | Female. | Total. | Male. | Female. | Total. | Male. | Female. | Total. | Male. | Female. | Total. | Male. | Female. | Total. | Male. | Female. | Total. |
| Big Grove township, exc. of Solon | 34 | 19 | 53 | 22 | 26 | 48 | 32 | 31 | 63 | 18 | 10 | 28 | 24 | 25 | 49 | 13 | 10 | 23 | 143 | 121 | 264 |
| Solon town | 16 | 17 | 33 | 15 | 13 | 28 | 33 | 28 | 61 | 7 | 4 | 11 | 21 | 22 | 43 | 12 | 11 | 23 | 104 | 95 | 199 |
| Cedar township | 16 | 16 | 32 | 26 | 23 | 49 | 44 | 39 | 83 | 18 | 13 | 31 | 49 | 45 | 94 | 16 | 13 | 29 | 169 | 149 | 318 |
| Clear Creek Tp., exc. of Tiffin | 10 | 18 | 28 | 17 | 21 | 38 | 46 | 39 | 85 | 17 | 13 | 30 | 57 | 60 | 117 | 25 | 19 | 44 | 172 | 170 | 342 |
| Tiffin town | 9 | 8 | 17 | 9 | 14 | 23 | 11 | 9 | 20 | 3 | 6 | 9 | 23 | 27 | 50 | 13 | 14 | 27 | 68 | 78 | 146 |
| East Lucas township | 29 | 18 | 47 | 16 | 17 | 33 | 14 | 12 | 26 | 4 | 3 | 7 | 34 | 35 | 69 | 16 | 13 | 29 | 113 | 98 | 211 |
| Fremont Tp., exc. of Lone Tree | 47 | 31 | 78 | 55 | 37 | 92 | 54 | 40 | 94 | 8 | 23 | 31 | 80 | 70 | 150 | 56 | 36 | 92 | 300 | 237 | 537 |
| Lone Tree town | 26 | 24 | 50 | 29 | 36 | 65 | 42 | 44 | 86 | 10 | 13 | 23 | 77 | 90 | 167 | 66 | 60 | 126 | 250 | 267 | 517 |
| Graham township | 23 | 23 | 46 | 31 | 25 | 56 | 41 | 46 | 87 | 11 | 12 | 23 | 45 | 41 | 86 | 20 | 16 | 36 | 171 | 163 | 334 |
| Hardin township | 38 | 37 | 75 | 34 | 39 | 73 | 54 | 46 | 100 | 15 | 21 | 36 | 60 | 55 | 115 | 18 | 11 | 29 | 219 | 209 | 428 |
| Jefferson township | 27 | 24 | 51 | 18 | 12 | 30 | 19 | 18 | 37 | 7 | 5 | 12 | 14 | 21 | 35 | 21 | 19 | 40 | 106 | 99 | 205 |
| Liberty township, exc. of Hills | 33 | 30 | 63 | 38 | 26 | 64 | 36 | 35 | 71 | 10 | 8 | 18 | 28 | 35 | 63 | 11 | 4 | 15 | 156 | 138 | 294 |
| Hills town | 14 | 9 | 23 | 8 | 13 | 21 | 14 | 14 | 28 | 5 | 3 | 8 | 12 | 4 | 16 | 6 | 4 | 10 | 59 | 47 | 106 |
| Lincoln township | 24 | 17 | 41 | 18 | 25 | 43 | 16 | 17 | 33 | 8 | 4 | 12 | 36 | 29 | 65 | 5 | 3 | 8 | 107 | 95 | 202 |
| Iowa City (Lucas township) | *402* | *397* | *799* | *449* | *419* | *868* | *588* | *654* | *1,242* | *247* | *281* | *528* | *1,284* | *1,449* | *2,733* | *609* | *693* | *1,302* | *3,579* | *3,893* | *7,472* |
| Ward 1 | 83 | 84 | 167 | 98 | 82 | 180 | 114 | 134 | 248 | 48 | 69 | 117 | 371 | 322 | 693 | 151 | 142 | 293 | 865 | 833 | 1,698 |
| Ward 2 | 67 | 70 | 137 | 74 | 88 | 162 | 112 | 130 | 242 | 52 | 58 | 110 | 249 | 375 | 624 | 140 | 177 | 317 | 694 | 898 | 1,592 |
| Ward 3 | 72 | 69 | 141 | 56 | 65 | 121 | 90 | 98 | 188 | 33 | 28 | 61 | 104 | 97 | 201 | 25 | 24 | 49 | 380 | 381 | 761 |
| Ward 4 | 78 | 90 | 168 | 108 | 87 | 195 | 137 | 165 | 302 | 69 | 76 | 145 | 330 | 408 | 738 | 160 | 210 | 370 | 882 | 1,036 | 1,918 |
| Ward 5 | 102 | 84 | 186 | 113 | 97 | 210 | 135 | 127 | 262 | 45 | 50 | 95 | 230 | 247 | 477 | 133 | 140 | 273 | 758 | 745 | 1,503 |
| Madison township | 17 | 24 | 41 | 25 | 24 | 49 | 24 | 31 | 55 | 6 | 9 | 15 | 54 | 53 | 107 | 26 | 17 | 43 | 152 | 158 | 310 |
| Monroe township | 33 | 25 | 58 | 29 | 24 | 53 | 30 | 28 | 58 | 7 | 7 | 14 | 17 | 12 | 29 | 2 | 1 | 3 | 118 | 97 | 215 |
| Newport township | 27 | 23 | 50 | 25 | 15 | 40 | 22 | 19 | 41 | 13 | 4 | 17 | 19 | 17 | 36 | 3 | 1 | 4 | 109 | 79 | 188 |
| Oxford township, exc. of Oxford | 35 | 30 | 65 | 33 | 38 | 71 | 50 | 37 | 87 | 14 | 16 | 30 | 63 | 61 | 124 | 16 | 15 | 31 | 211 | 197 | 408 |
| Oxford town | 30 | 14 | 44 | 23 | 26 | 49 | 37 | 39 | 76 | 12 | 16 | 28 | 50 | 46 | 96 | 31 | 28 | 59 | 183 | 169 | 352 |
| Penn Tp., exc. of North Liberty | 22 | 15 | 37 | 23 | 15 | 38 | 40 | 27 | 67 | 11 | 9 | 20 | 46 | 45 | 91 | 37 | 35 | 72 | 179 | 146 | 325 |
| North Liberty town | 4 | 7 | 11 | 8 | 7 | 15 | 10 | 11 | 21 | 1 | 2 | 3 | 24 | 21 | 45 | 28 | 28 | 56 | 75 | 76 | 151 |
| Pleasant Valley township | 19 | 22 | 41 | 20 | 19 | 39 | 21 | 17 | 38 | 6 | 9 | 15 | 46 | 34 | 80 | 18 | 17 | 35 | 130 | 118 | 248 |
| Scott township | 47 | 20 | 67 | 33 | 31 | 64 | 56 | 39 | 95 | 17 | 9 | 26 | 74 | 71 | 145 | 23 | 21 | 44 | 250 | 191 | 441 |
| Sharon township | 54 | 61 | 115 | 53 | 46 | 99 | 73 | 78 | 151 | 22 | 22 | 44 | 129 | 113 | 242 | 52 | 49 | 101 | 383 | 369 | 752 |
| Union township | 38 | 29 | 67 | 21 | 27 | 48 | 42 | 39 | 81 | 18 | 13 | 31 | 60 | 59 | 119 | 12 | 9 | 21 | 191 | 176 | 367 |
| Washington township | 65 | 65 | 130 | 70 | 53 | 123 | 86 | 77 | 163 | 25 | 26 | 51 | 155 | 147 | 302 | 57 | 42 | 99 | 458 | 410 | 868 |
| West Lucas Tp., exc. of Coralville | 15 | 21 | 36 | 18 | 18 | 36 | 24 | 37 | 61 | 14 | 5 | 19 | 36 | 41 | 77 | 26 | 20 | 46 | 133 | 142 | 275 |
| Coralville town | 6 | 5 | 11 | 11 | 8 | 19 | 5 | 9 | 14 | 1 | 2 | 3 | 18 | 15 | 33 | 16 | 9 | 25 | 57 | 48 | 105 |
| Total | 1,160 | 1,049 | 2,209 | 1,177 | 1,097 | 2,274 | 1,564 | 1,560 | 3,124 | 555 | 568 | 1,123 | 2,635 | 2,743 | 5,378 | 1,254 | 1,218 | 2,472 | 8,345 | 8,235 | 16,580 |

JOHNSON COUNTY—CONTINUED.

**Persons Native Born of Foreign or Mixed Parentage, Classified by Age.**

| Table No. 1 | Under 5 Years of Age | | | 5 and Under 10 Years | | | 10 and Under 18 Years | | | 18 and Under 21 Years | | | 21 and Under 45 Years | | | 45 Years and Over | | | Total all Ages | | |
|---|---|---|---|---|---|---|---|---|---|---|---|---|---|---|---|---|---|---|---|---|---|
| Townships, Towns, Cities and City Wards | Male. | Female. | Total. | Male. | Female. | Total. | Male. | Female. | Total. | Male. | Female. | Total. | Male. | Female. | Total. | Male. | Female. | Total. | Male. | Female. | Total. |
| Big Grove township, exc. of Solon | 9 | 6 | 15 | 10 | 13 | 23 | 23 | 21 | 44 | 14 | 6 | 20 | 88 | 64 | 152 | 29 | 28 | 57 | 173 | 138 | 311 |
| Solon town | 1 | 2 | 3 | 3 | 4 | 7 | 5 | 6 | 11 | 1 | 4 | 5 | 36 | 38 | 74 | 30 | 23 | 53 | 76 | 77 | 153 |
| Cedar township | 6 | 3 | 9 | 16 | 14 | 30 | 29 | 27 | 56 | 9 | 8 | 17 | 56 | 39 | 95 | 32 | 26 | 58 | 148 | 117 | 265 |
| Clear Creek Tp., exc. of Tiffin | 2 | 3 | 5 | 5 | 2 | 7 | 9 | 6 | 15 | 4 | 8 | 12 | 28 | 28 | 56 | 19 | 11 | 30 | 67 | 58 | 125 |
| Tiffin town | ----- | 2 | 2 | 3 | 1 | 4 | 3 | 1 | 4 | ----- | 1 | 1 | 3 | 4 | 7 | 12 | 8 | 20 | 21 | 17 | 38 |
| East Lucas township | 5 | 3 | 8 | 1 | 1 | 2 | 7 | 5 | 12 | 5 | 5 | 10 | 43 | 34 | 77 | 18 | 9 | 27 | 79 | 57 | 136 |
| Fremont Tp., exc. of Lone Tree | 6 | 4 | 10 | 4 | 5 | 9 | 8 | 8 | 16 | 11 | 8 | 19 | 65 | 48 | 113 | 25 | 16 | 41 | 119 | 89 | 208 |
| Lone Tree town | 9 | 3 | 12 | 4 | 4 | 8 | 17 | 12 | 29 | 5 | 2 | 7 | 41 | 56 | 97 | 29 | 28 | 55 | 103 | 105 | 208 |
| Graham township | 2 | 9 | 11 | 5 | 10 | 15 | 12 | 13 | 25 | 3 | 5 | 8 | 56 | 39 | 96 | 29 | 26 | 55 | 107 | 102 | 209 |
| Hardin township | 8 | 6 | 14 | 6 | 7 | 13 | 3 | 9 | 12 | ----- | 3 | 3 | 37 | 34 | 71 | 44 | 36 | 80 | 98 | 95 | 193 |
| Jefferson township | 13 | 7 | 20 | 13 | 15 | 28 | 31 | 25 | 56 | 18 | 13 | 31 | 88 | 57 | 145 | 15 | 17 | 32 | 178 | 134 | 312 |
| Liberty township, exc. of Hills | 3 | 7 | 10 | 4 | 6 | 10 | 11 | 3 | 14 | 5 | ----- | 5 | 35 | 37 | 72 | 20 | 7 | 27 | 78 | 60 | 138 |
| Hills town | 1 | 2 | 3 | 3 | ----- | 3 | 6 | 3 | 9 | 1 | 2 | 3 | 14 | 16 | 30 | 19 | 16 | 35 | 44 | 39 | 83 |
| Lincoln township | 4 | 3 | 7 | 11 | 5 | 16 | 16 | 7 | 23 | 4 | 6 | 10 | 49 | 39 | 88 | 12 | 9 | 21 | 96 | 69 | 165 |
| Iowa City (Lucas township) | *64* | *53* | *117* | *79* | *75* | *154* | *166* | *178* | *344* | *81* | *122* | *203* | *704* | *898* | *1,602* | *439* | *510* | *949* | *1,533* | *1,836* | *3,369* |
| Ward 1 | 13 | 17 | 30 | 9 | 13 | 22 | 16 | 20 | 36 | 12 | 15 | 27 | 124 | 121 | 245 | 95 | 108 | 203 | 269 | 294 | 563 |
| Ward 2 | 10 | 8 | 18 | 18 | 16 | 34 | 33 | 26 | 59 | 16 | 26 | 42 | 115 | 182 | 297 | 84 | 121 | 205 | 276 | 379 | 655 |
| Ward 3 | 17 | 11 | 28 | 21 | 16 | 37 | 57 | 57 | 114 | 30 | 33 | 63 | 204 | 209 | 413 | 67 | 66 | 133 | 396 | 392 | 788 |
| Ward 4 | 9 | 8 | 17 | 13 | 12 | 25 | 35 | 43 | 78 | 12 | 32 | 44 | 145 | 239 | 384 | 125 | 160 | 285 | 339 | 494 | 833 |
| Ward 5 | 15 | 9 | 24 | 18 | 18 | 36 | 25 | 32 | 57 | 11 | 16 | 27 | 116 | 147 | 263 | 68 | 55 | 123 | 253 | 277 | 530 |
| Madison township | 1 | 3 | 4 | 4 | 8 | 12 | 9 | 9 | 18 | 3 | 5 | 8 | 28 | 26 | 54 | 11 | 5 | 16 | 56 | 56 | 112 |
| Monroe township | 4 | 4 | 8 | 10 | 9 | 19 | 29 | 21 | 50 | 17 | 11 | 28 | 103 | 66 | 169 | 20 | 17 | 37 | 183 | 128 | 311 |
| Newport township | 1 | 4 | 5 | 8 | 7 | 15 | 16 | 19 | 35 | 16 | 11 | 27 | 59 | 50 | 109 | 33 | 17 | 50 | 133 | 108 | 241 |
| Oxford township, exc. of Oxford | 5 | 2 | 7 | 5 | 8 | 13 | 18 | 18 | 36 | 7 | 9 | 16 | 16 | 83 | 99 | 40 | 39 | 79 | 91 | 159 | 250 |
| Oxford town | ----- | 1 | 1 | ----- | 1 | 1 | 9 | 9 | 18 | 6 | 2 | 8 | 40 | 42 | 82 | 30 | 39 | 69 | 85 | 94 | 179 |
| Penn Tp., exc. of North Liberty | 2 | 2 | 4 | 1 | 4 | 5 | 6 | 8 | 13 | 2 | 3 | 5 | 24 | 29 | 53 | 26 | 9 | 35 | 60 | 56 | 116 |
| North Liberty town | ----- | ----- | ----- | 2 | 1 | 3 | 1 | 1 | 2 | 1 | 1 | 2 | 6 | 6 | 12 | ----- | 5 | 5 | 10 | 14 | 24 |
| Pleasant Valley township | 5 | 3 | 8 | 4 | 2 | 6 | 6 | 5 | 11 | 4 | 4 | 8 | 31 | 26 | 57 | 7 | 7 | 14 | 57 | 47 | 104 |
| Scott township | 4 | 9 | 13 | 5 | 12 | 17 | 16 | 10 | 26 | 6 | 5 | 11 | 45 | 42 | 87 | 32 | 21 | 53 | 108 | 99 | 207 |
| Sharon township | 10 | 6 | 16 | 9 | 8 | 17 | 8 | 14 | 22 | 9 | 4 | 13 | 44 | 46 | 90 | 37 | 33 | 70 | 117 | 111 | 228 |
| Union township | 4 | 3 | 7 | 7 | 6 | 13 | 10 | 9 | 19 | 2 | 6 | 8 | 53 | 40 | 93 | 45 | 30 | 75 | 121 | 94 | 215 |
| Washington township | 8 | 8 | 16 | 11 | 11 | 22 | 15 | 11 | 25 | 2 | 7 | 9 | 27 | 26 | 53 | 37 | 19 | 56 | 100 | 81 | 181 |
| West Lucas Tp., exc. of Coralville | 4 | 2 | 6 | 2 | 4 | 6 | 3 | 5 | 8 | 3 | 2 | 5 | 26 | 33 | 59 | 18 | 8 | 26 | 56 | 54 | 110 |
| Coralville town | ----- | ----- | ----- | 2 | ----- | 2 | 3 | 2 | 5 | 1 | 1 | 2 | 3 | 11 | 14 | 4 | 6 | 10 | 13 | 20 | 33 |
| Total | 181 | 160 | 341 | 237 | 243 | 480 | 494 | 464 | 958 | 240 | 264 | 504 | 1,848 | 1,957 | 3,805 | 1,110 | 1,025 | 2,135 | 4,110 | 4,113 | 8,223 |

**Persons Foreign Born, Classified by Age.**

| Townships, Towns, Cities and City Wards | Under 5 Years of Age | | | 5 and Under 10 Years | | | 10 and Under 18 Years | | | 18 and Under 21 Years | | | 21 and Under 45 Years | | | | | 45 Years and Over | | | | | Total all Ages | | |
|---|---|---|---|---|---|---|---|---|---|---|---|---|---|---|---|---|---|---|---|---|---|---|---|---|---|
| | | | | | | | | | | | | | Male | | | | | Male | | | | | | | |
| | Male. | Female. | Total. | Male. | Female. | Total. | Male. | Female. | Total. | Male. | Female. | Total. | Nat. | Un-Nat. | Tot. | Female. | Total. | Nat. | Un-Nat. | Tot. | Female. | Total. | Male. | Female. | Total. |
| Big Grove township, exc. of Solon | --- | --- | --- | --- | --- | --- | --- | --- | --- | 1 | 1 | 2 | 4 | 1 | 5 | 12 | 17 | 28 | 2 | 30 | 24 | 54 | 36 | 37 | 73 |
| Solon town | --- | --- | --- | --- | --- | --- | --- | 1 | 1 | 1 | --- | 1 | 8 | 5 | 13 | 8 | 21 | 31 | 1 | 32 | 34 | 66 | 46 | 43 | 89 |
| Cedar township | --- | --- | --- | --- | --- | --- | --- | 1 | 1 | --- | 1 | 1 | 4 | 1 | 5 | 12 | 17 | 35 | --- | 35 | 17 | 52 | 40 | 31 | 71 |
| Clear Creek township, exc. of Tiffin | --- | --- | --- | --- | --- | --- | --- | --- | --- | --- | --- | --- | 5 | 1 | 6 | 8 | 14 | 10 | --- | 10 | 8 | 18 | 16 | 16 | 32 |
| Tiffin town | --- | --- | --- | --- | --- | --- | --- | --- | --- | --- | --- | --- | 1 | --- | 1 | --- | 1 | 7 | 1 | 8 | 3 | 11 | 9 | 3 | 12 |
| East Lucas township | --- | --- | --- | --- | --- | --- | --- | --- | --- | --- | --- | --- | 4 | --- | 4 | 5 | 9 | 14 | --- | 14 | 12 | 26 | 18 | 17 | 35 |
| Fremont township, exc. of Lone Tree | --- | --- | --- | --- | --- | --- | --- | --- | --- | --- | --- | --- | 8 | 2 | 10 | 11 | 21 | 21 | 2 | 23 | 17 | 40 | 33 | 28 | 61 |
| Lone Tree town | --- | --- | --- | 2 | 1 | 3 | --- | --- | --- | 1 | --- | 1 | 11 | 4 | 15 | 7 | 22 | 30 | 1 | 31 | 27 | 58 | 49 | 35 | 84 |
| Graham township | --- | --- | --- | --- | --- | --- | --- | --- | --- | 1 | 1 | 2 | 12 | 10 | 22 | 11 | 33 | 21 | --- | 21 | 14 | 35 | 44 | 26 | 70 |
| Hardin township | --- | --- | --- | --- | --- | --- | --- | --- | --- | --- | --- | --- | 3 | 5 | 8 | 5 | 13 | 13 | 1 | 14 | 9 | 23 | 22 | 14 | 36 |
| Jefferson township | --- | --- | --- | --- | --- | --- | --- | 3 | 3 | 1 | --- | 1 | 9 | 3 | 12 | 17 | 29 | 52 | 2 | 54 | 47 | 101 | 67 | 67 | 134 |
| Liberty township, exc. of Hills | --- | --- | --- | --- | --- | --- | 1 | 1 | 2 | --- | --- | --- | 4 | --- | 4 | 2 | 6 | 7 | --- | 7 | 5 | 12 | 12 | 8 | 20 |
| Hills town | --- | --- | --- | --- | --- | --- | --- | --- | --- | --- | --- | --- | 1 | --- | 1 | 5 | 6 | 10 | --- | 10 | 5 | 15 | 11 | 10 | 21 |
| Lincoln township | --- | --- | --- | --- | --- | --- | --- | --- | --- | 1 | --- | 1 | 4 | 4 | 8 | 4 | 12 | 8 | --- | 8 | 5 | 13 | 17 | 9 | 26 |
| Iowa City (Lucas Township) | --- | --- | --- | *2* | *3* | *5* | *11* | *12* | *23* | *8* | *5* | *13* | *124* | *41* | *165* | *152* | *317* | *389* | *3* | *392* | *442* | *834* | *578* | *614* | *1,192* |
| Ward 1 | --- | --- | --- | --- | --- | --- | --- | 1 | 1 | 5 | --- | 5 | 28 | 22 | 50 | 25 | 75 | 45 | --- | 45 | 41 | 86 | 100 | 67 | 167 |
| Ward 2 | --- | --- | --- | 1 | --- | 1 | 1 | 3 | 4 | 1 | 1 | 2 | 23 | 6 | 29 | 31 | 60 | 63 | 2 | 65 | 72 | 137 | 97 | 107 | 204 |
| Ward 3 | --- | --- | --- | --- | --- | --- | 3 | 2 | 5 | --- | 2 | 2 | 36 | 2 | 38 | 32 | 70 | 131 | --- | 131 | 157 | 288 | 172 | 193 | 365 |
| Ward 4 | --- | --- | --- | 1 | 2 | 3 | 5 | 2 | 7 | 1 | 2 | 3 | 18 | 11 | 29 | 39 | 68 | 97 | 1 | 98 | 108 | 206 | 134 | 153 | 287 |
| Ward 5 | --- | --- | --- | --- | 1 | 1 | 2 | 4 | 6 | 1 | --- | 1 | 19 | --- | 19 | 25 | 44 | 53 | --- | 53 | 64 | 117 | 75 | 94 | 169 |
| Madison township | --- | 1 | 1 | --- | --- | --- | --- | --- | --- | --- | --- | --- | 2 | 1 | 3 | 5 | 8 | 9 | 1 | 10 | 7 | 17 | 13 | 13 | 26 |
| Monroe township | --- | --- | --- | --- | --- | --- | --- | --- | --- | --- | --- | --- | 7 | 4 | 11 | 10 | 21 | 53 | 1 | 54 | 48 | 102 | 65 | 58 | 123 |
| Newport township | --- | --- | --- | --- | --- | --- | --- | --- | --- | --- | --- | --- | 4 | 1 | 5 | 6 | 11 | 36 | 2 | 38 | 36 | 74 | 43 | 42 | 85 |
| Oxford township, exc. of Oxford | --- | --- | --- | --- | 1 | 1 | 1 | --- | 1 | --- | --- | --- | 8 | 1 | 9 | 6 | 15 | 21 | --- | 21 | 16 | 37 | 31 | 23 | 54 |
| Oxford town | --- | --- | --- | --- | --- | --- | --- | --- | --- | --- | --- | --- | 2 | --- | 2 | 1 | 3 | 20 | 1 | 21 | 22 | 43 | 23 | 23 | 46 |
| Penn township, exc. of North Liberty | --- | --- | --- | --- | --- | --- | --- | --- | --- | --- | --- | --- | 3 | 2 | 5 | 3 | 8 | 8 | --- | 8 | 10 | 18 | 13 | 13 | 26 |
| North Liberty town | --- | --- | --- | --- | --- | --- | --- | --- | --- | --- | --- | --- | --- | --- | --- | 1 | 1 | 5 | 1 | 6 | 4 | 10 | 6 | 5 | 11 |
| Pleasant Valley township | --- | --- | --- | --- | --- | --- | --- | --- | --- | --- | --- | --- | 1 | 1 | 2 | 2 | 4 | 7 | --- | 7 | 4 | 11 | 9 | 6 | 15 |
| Scott township | --- | --- | --- | --- | 1 | 1 | 2 | --- | 2 | --- | --- | --- | 5 | 7 | 12 | 12 | 24 | 13 | 2 | 15 | 12 | 27 | 29 | 25 | 54 |
| Sharon township | --- | --- | --- | --- | --- | --- | --- | --- | --- | --- | --- | --- | 4 | --- | 4 | 6 | 10 | 10 | --- | 10 | 12 | 22 | 14 | 18 | 32 |
| Union township | --- | --- | --- | --- | --- | --- | --- | --- | --- | --- | --- | --- | 6 | 1 | 7 | 3 | 10 | 11 | --- | 11 | 8 | 19 | 18 | 11 | 29 |
| Washington township | --- | --- | --- | --- | --- | --- | --- | --- | --- | --- | --- | --- | 7 | 2 | 9 | 7 | 16 | 15 | --- | 15 | 12 | 27 | 24 | 19 | 43 |
| West Lucas township, exc. of Coralville | --- | --- | --- | --- | --- | --- | --- | --- | --- | --- | --- | --- | 4 | --- | 4 | 2 | 6 | 6 | --- | 6 | 5 | 11 | 10 | 7 | 17 |
| Coralville town | --- | --- | --- | --- | --- | --- | --- | --- | --- | --- | --- | --- | 1 | --- | 1 | 1 | 2 | 5 | --- | 5 | 3 | 8 | 6 | 4 | 10 |
| Total | --- | 1 | 1 | 4 | 6 | 10 | 15 | 18 | 33 | 14 | 8 | 22 | 256 | 97 | 353 | 324 | 677 | 895 | 21 | 916 | 868 | 1,784 | 1,302 | 1,225 | 2,527 |

JOHNSON COUNTY—CONTINUED.

**Total Persons of All Nativities, Classified by Age.**

| Table No. 1 — Townships, Towns, Cities and City Wards | Under 5 Years of Age | | | 5 and Under 10 Years | | | 10 and Under 18 Years | | | 18 and Under 21 Years | | | 21 and Under 45 Years | | | 45 Years and Over | | | Total all Ages | | |
|---|---|---|---|---|---|---|---|---|---|---|---|---|---|---|---|---|---|---|---|---|---|
| | Male. | Female. | Total. | Male. | Female. | Total. | Male. | Female. | Total. | Male. | Female. | Total. | Male. | Female. | Total. | Male. | Female. | Total. | Male. | Female. | Total. |
| Big Grove township, exc. of Solon | 43 | 25 | 68 | 32 | 39 | 71 | 55 | 52 | 107 | 33 | 17 | 50 | 117 | 101 | 218 | 72 | 62 | 134 | 352 | 296 | 648 |
| Solon town | 17 | 19 | 36 | 18 | 17 | 35 | 38 | 35 | 73 | 9 | 8 | 17 | 70 | 68 | 138 | 74 | 68 | 142 | 226 | 215 | 441 |
| Cedar township | 22 | 19 | 41 | 42 | 37 | 79 | 73 | 67 | 140 | 27 | 22 | 49 | 110 | 96 | 206 | 83 | 56 | 139 | 357 | 297 | 654 |
| Clear Creek Tp., exc. of Tiffin | 12 | 21 | 33 | 22 | 23 | 45 | 55 | 45 | 100 | 21 | 21 | 42 | 91 | 96 | 187 | 54 | 38 | 92 | 255 | 244 | 499 |
| Tiffin town | 9 | 10 | 19 | 12 | 15 | 27 | 14 | 10 | 24 | 3 | 7 | 10 | 27 | 31 | 58 | 33 | 25 | 58 | 98 | 98 | 196 |
| East Lucas township | 34 | 21 | 55 | 17 | 18 | 35 | 21 | 17 | 38 | 9 | 8 | 17 | 81 | 74 | 155 | 48 | 34 | 82 | 210 | 172 | 382 |
| Fremont Tp., exc. of Lone Tree | 53 | 35 | 88 | 59 | 42 | 101 | 62 | 48 | 110 | 19 | 31 | 50 | 155 | 129 | 284 | 104 | 69 | 173 | 452 | 354 | 806 |
| Lone Tree town | 35 | 27 | 62 | 35 | 41 | 76 | 59 | 56 | 115 | 16 | 15 | 31 | 133 | 153 | 286 | 124 | 115 | 239 | 402 | 407 | 809 |
| Graham township | 25 | 32 | 57 | 36 | 35 | 71 | 53 | 59 | 112 | 15 | 18 | 33 | 123 | 91 | 214 | 70 | 56 | 126 | 322 | 291 | 613 |
| Hardin township | 46 | 43 | 89 | 40 | 46 | 86 | 67 | 55 | 112 | 15 | 24 | 39 | 105 | 94 | 199 | 76 | 56 | 132 | 339 | 318 | 657 |
| Jefferson township | 40 | 31 | 71 | 31 | 27 | 58 | 50 | 46 | 96 | 26 | 18 | 44 | 114 | 95 | 209 | 90 | 83 | 173 | 351 | 300 | 651 |
| Liberty township, exc. of Hills | 36 | 37 | 73 | 42 | 32 | 74 | 48 | 39 | 87 | 15 | 8 | 23 | 67 | 74 | 141 | 38 | 16 | 54 | 246 | 206 | 452 |
| Hills town | 15 | 11 | 26 | 11 | 13 | 24 | 20 | 17 | 37 | 6 | 5 | 11 | 27 | 25 | 52 | 35 | 25 | 60 | 114 | 96 | 210 |
| Lincoln township | 29 | 20 | 49 | 29 | 30 | 59 | 32 | 24 | 56 | 13 | 10 | 23 | 93 | 72 | 165 | 25 | 17 | 42 | 220 | 173 | 393 |
| Iowa City (Lucas township) | *466* | *450* | *916* | *530* | *497* | *1,027* | *765* | *744* | *1,509* | *336* | *408* | *744* | *2,153* | *2,499* | *4,652* | *1,440* | *1,645* | *3,085* | *5,690* | *6,348* | *12,038* |
| Ward 1 | 96 | 101 | 197 | 107 | 95 | 202 | 130 | 155 | 285 | 65 | 84 | 149 | 545 | 468 | 1,013 | 291 | 291 | 582 | 1,234 | 1,194 | 2,428 |
| Ward 2 | 77 | 78 | 155 | 93 | 104 | 197 | 146 | 159 | 305 | 69 | 85 | 154 | 393 | 588 | 981 | 289 | 370 | 659 | 1,067 | 1,384 | 2,451 |
| Ward 3 | 89 | 80 | 169 | 77 | 81 | 158 | 150 | 157 | 307 | 63 | 63 | 126 | 346 | 338 | 684 | 223 | 247 | 470 | 948 | 966 | 1,914 |
| Ward 4 | 87 | 98 | 185 | 122 | 101 | 223 | 177 | 110 | 287 | 82 | 110 | 192 | 504 | 686 | 1,190 | 383 | 478 | 861 | 1,355 | 1,683 | 3,038 |
| Ward 5 | 117 | 93 | 210 | 131 | 116 | 247 | 162 | 163 | 325 | 57 | 66 | 123 | 365 | 419 | 784 | 254 | 259 | 513 | 1,086 | 1,116 | 2,202 |
| Madison township | 18 | 28 | 46 | 29 | 32 | 61 | 33 | 40 | 73 | 9 | 14 | 23 | 85 | 84 | 169 | 47 | 29 | 76 | 221 | 227 | 448 |
| Monroe township | 37 | 29 | 66 | 39 | 33 | 72 | 59 | 49 | 108 | 24 | 18 | 42 | 131 | 88 | 219 | 76 | 66 | 142 | 366 | 283 | 649 |
| Newport township | 28 | 27 | 55 | 33 | 22 | 55 | 38 | 38 | 76 | 29 | 15 | 44 | 83 | 73 | 156 | 74 | 54 | 128 | 285 | 229 | 514 |
| Oxford Tp., exc. of Oxford | 40 | 32 | 72 | 38 | 47 | 85 | 69 | 55 | 124 | 21 | 25 | 46 | 88 | 150 | 238 | 77 | 70 | 147 | 333 | 379 | 712 |
| Oxford town | 30 | 15 | 45 | 23 | 27 | 50 | 46 | 48 | 94 | 18 | 18 | 36 | 92 | 89 | 181 | 82 | 89 | 171 | 291 | 286 | 577 |
| Penn Tp., exc. of North Liberty | 24 | 17 | 41 | 24 | 19 | 43 | 45 | 35 | 80 | 13 | 12 | 25 | 75 | 77 | 152 | 71 | 54 | 125 | 252 | 214 | 466 |
| North Liberty town | 4 | 7 | 11 | 10 | 8 | 18 | 11 | 12 | 23 | 2 | 3 | 5 | 30 | 28 | 58 | 34 | 37 | 71 | 91 | 95 | 186 |
| Pleasant Valley township | 24 | 25 | 49 | 24 | 21 | 45 | 27 | 22 | 49 | 10 | 13 | 23 | 79 | 62 | 141 | 32 | 28 | 60 | 196 | 171 | 367 |
| Scott township | 51 | 29 | 80 | 38 | 44 | 82 | 74 | 49 | 123 | 23 | 14 | 37 | 131 | 125 | 266 | 70 | 54 | 124 | 387 | 315 | 702 |
| Sharon township | 64 | 67 | 131 | 62 | 54 | 116 | 81 | 92 | 173 | 31 | 26 | 57 | 177 | 165 | 342 | 99 | 94 | 193 | 514 | 498 | 1,012 |
| Union township | 42 | 32 | 74 | 28 | 33 | 61 | 52 | 48 | 100 | 20 | 19 | 39 | 120 | 102 | 222 | 68 | 47 | 115 | 330 | 281 | 611 |
| Washington township | 73 | 73 | 146 | 81 | 64 | 145 | 101 | 87 | 187 | 27 | 33 | 60 | 191 | 180 | 371 | 109 | 73 | 182 | 582 | 510 | 1,092 |
| West Lucas Tp., exc. of Coralville | 19 | 23 | 42 | 20 | 22 | 42 | 27 | 42 | 69 | 17 | 7 | 24 | 66 | 76 | 142 | 50 | 33 | 83 | 199 | 203 | 402 |
| Coralville town | 6 | 5 | 11 | 13 | 8 | 21 | 8 | 11 | 19 | 2 | 3 | 5 | 22 | 27 | 49 | 25 | 18 | 43 | 76 | 72 | 148 |
| Total | 1,341 | 1,210 | 2,551 | 1,418 | 1,346 | 2,764 | 2,073 | 2,042 | 4,115 | 809 | 840 | 1,649 | 4,836 | 5,024 | 9,860 | 3,280 | 3,111 | 6,391 | 13,757 | 13,573 | 27,330 |

NOTE—78 inmates of Oakdale Sanatorium, located in Clear Creek Township, were included in the enumeration of other districts of the state. Had these been credited to Johnson County the total population would have been 27,408.

## JONES COUNTY.

**Persons Native Born of Native Parents, Classified by Age.**

| Townships, Towns, Cities and City Wards | Under 5 Years of Age | | | 5 and Under 10 Years | | | 10 and Under 18 Years | | | 18 and Under 21 Years | | | 21 and Under 45 Years | | | 45 Years and Over | | | Total all Ages | | |
|---|---|---|---|---|---|---|---|---|---|---|---|---|---|---|---|---|---|---|---|---|---|
| | Male. | Female. | Total. | Male. | Female. | Total. | Male. | Female. | Total. | Male. | Female. | Total. | Male. | Female. | Total. | Male. | Female. | Total. | Male. | Female. | Total. |
| Cass township | 28 | 33 | 61 | 24 | 21 | 45 | 51 | 39 | 90 | 10 | 8 | 18 | 57 | 51 | 108 | 32 | 25 | 57 | 202 | 177 | 379 |
| Castle Grove township | 23 | 22 | 45 | 22 | 15 | 37 | 22 | 23 | 45 | 8 | 9 | 17 | 45 | 34 | 79 | 10 | 7 | 17 | 130 | 110 | 240 |
| Clay township | 25 | 22 | 47 | 27 | 28 | 55 | 30 | 36 | 66 | 14 | 9 | 23 | 50 | 51 | 101 | 30 | 20 | 50 | 176 | 166 | 342 |
| Fairview Tp., exc. of Anamosa | 50 | 51 | 101 | 49 | 51 | 100 | 81 | 85 | 166 | 24 | 15 | 39 | 122 | 132 | 254 | 70 | 55 | 125 | 396 | 389 | 785 |
| Anamosa city | *105* | *84* | *189* | *99* | *109* | *208* | *150* | *144* | *294* | *74* | *52* | *126* | *470* | *312* | *782* | *263* | *223* | *486* | *1,161* | *924* | *2,085* |
| Ward 1 | 29 | 14 | 43 | 20 | 38 | 58 | 34 | 29 | 63 | 12 | 8 | 20 | 77 | 78 | 155 | 64 | 54 | 118 | 236 | 221 | 457 |
| Ward 2 | 39 | 25 | 64 | 34 | 25 | 59 | 53 | 41 | 94 | 34 | 16 | 50 | 258 | 103 | 361 | 77 | 58 | 135 | 495 | 268 | 763 |
| Ward 3 | 21 | 25 | 46 | 20 | 24 | 44 | 31 | 34 | 65 | 18 | 13 | 31 | 76 | 76 | 152 | 65 | 60 | 125 | 231 | 232 | 463 |
| Ward 4 | 16 | 20 | 36 | 25 | 22 | 47 | 32 | 40 | 72 | 10 | 15 | 25 | 59 | 55 | 114 | 57 | 51 | 108 | 199 | 203 | 402 |
| Greenfield Tp., exc. of Martelle | 23 | 30 | 53 | 30 | 17 | 47 | 43 | 27 | 70 | 15 | 15 | 30 | 92 | 89 | 181 | 41 | 32 | 73 | 244 | 210 | 454 |
| Martelle town | 3 | 4 | 7 | 8 | 8 | 16 | 6 | 13 | 19 | 2 | 6 | 8 | 21 | 16 | 37 | 21 | 20 | 41 | 61 | 67 | 128 |
| Hale township | 28 | 29 | 57 | 28 | 32 | 60 | 37 | 32 | 69 | 16 | 14 | 30 | 83 | 69 | 152 | 41 | 30 | 71 | 233 | 206 | 439 |
| Jackson township | 26 | 24 | 50 | 20 | 20 | 40 | 43 | 39 | 82 | 19 | 11 | 30 | 79 | 67 | 146 | 41 | 30 | 71 | 228 | 191 | 419 |
| Lovell township, exc. of Monticello | 25 | 28 | 53 | 14 | 18 | 32 | 32 | 28 | 60 | 14 | 8 | 22 | 47 | 33 | 80 | 25 | 13 | 38 | 157 | 128 | 285 |
| Monticello city | *71* | *78* | *149* | *62* | *66* | *128* | *111* | *107* | *218* | *46* | *43* | *89* | *176* | *211* | *387* | *144* | *155* | *299* | *610* | *660* | *1,270* |
| Ward 1 | 29 | 25 | 54 | 14 | 22 | 36 | 34 | 41 | 75 | 19 | 7 | 26 | 59 | 85 | 144 | 59 | 80 | 139 | 214 | 260 | 474 |
| Ward 2 | 27 | 22 | 49 | 31 | 18 | 49 | 40 | 29 | 69 | 14 | 25 | 39 | 67 | 69 | 136 | 44 | 38 | 82 | 223 | 201 | 424 |
| Ward 3 | 15 | 31 | 46 | 17 | 26 | 43 | 37 | 37 | 74 | 13 | 11 | 24 | 50 | 57 | 107 | 41 | 37 | 78 | 173 | 199 | 372 |
| Madison township, exc. of Center Junction, Onslow and Wyoming | 29 | 28 | 57 | 25 | 20 | 45 | 26 | 35 | 61 | 7 | 9 | 16 | 50 | 53 | 103 | 30 | 22 | 52 | 167 | 167 | 334 |
| Center Junction town | 6 | 6 | 12 | 8 | 4 | 12 | 15 | 15 | 30 | 4 | 8 | 12 | 30 | 28 | 58 | 22 | 23 | 45 | 85 | 84 | 169 |
| Oxford township, exc. of Oxford Junction | 22 | 21 | 43 | 31 | 33 | 64 | 31 | 33 | 64 | 8 | 6 | 14 | 48 | 38 | 86 | 19 | 17 | 36 | 159 | 148 | 307 |
| Oxford Junction town | 15 | 36 | 51 | 17 | 34 | 51 | 28 | 33 | 61 | 12 | 10 | 22 | 40 | 56 | 96 | 42 | 26 | 68 | 154 | 195 | 349 |
| Richland Tp., exc. of Cascade | 32 | 28 | 60 | 22 | 15 | 37 | 24 | 29 | 53 | 9 | 12 | 21 | 35 | 27 | 62 | 6 | 3 | 9 | 128 | 114 | 242 |
| Cascade town, part of (see Dubuque County) | 9 | 5 | 14 | 6 | 7 | 13 | 14 | 17 | 31 | 1 | 1 | 2 | 10 | 9 | 19 | 3 | 3 | 6 | 43 | 42 | 85 |
| Rome township, exc. of Olin | 55 | 42 | 97 | 39 | 35 | 74 | 44 | 56 | 100 | 15 | 15 | 30 | 110 | 112 | 222 | 47 | 39 | 86 | 310 | 299 | 609 |
| Olin town | 26 | 23 | 49 | 22 | 28 | 50 | 50 | 42 | 92 | 15 | 24 | 39 | 91 | 97 | 188 | 96 | 98 | 194 | 300 | 312 | 612 |
| Scotch Grove township | 19 | 31 | 50 | 24 | 26 | 50 | 32 | 34 | 66 | 13 | 6 | 19 | 41 | 40 | 81 | 25 | 16 | 41 | 154 | 153 | 307 |
| Washington township | 19 | 14 | 33 | 21 | 12 | 33 | 39 | 32 | 71 | 17 | 14 | 31 | 30 | 19 | 49 | 5 | 2 | 7 | 131 | 93 | 224 |
| Wayne township | 31 | 25 | 56 | 27 | 18 | 45 | 28 | 26 | 54 | 5 | 8 | 13 | 34 | 22 | 56 | 32 | 14 | 46 | 157 | 113 | 270 |
| Wyoming township, exc. of Onslow and Wyoming | 32 | 32 | 64 | 23 | 20 | 43 | 30 | 25 | 55 | 10 | 5 | 15 | 70 | 61 | 131 | 35 | 41 | 76 | 200 | 184 | 384 |
| Onslow town | 4 | 6 | 10 | 3 | 3 | 6 | 6 | 10 | 16 | 4 | 7 | 11 | 26 | 24 | 50 | 27 | 31 | 58 | 70 | 81 | 151 |
| Wyoming town | 14 | 22 | 36 | 18 | 30 | 48 | 38 | 46 | 84 | 18 | 15 | 33 | 58 | 65 | 123 | 82 | 94 | 176 | 228 | 272 | 500 |
| Total | 720 | 724 | 1,444 | 669 | 670 | 1,339 | 1,011 | 1,006 | 2,017 | 380 | 330 | 710 | 1,915 | 1,716 | 3,631 | 1,189 | 1,039 | 2,228 | 5,884 | 5,485 | 11,369 |

JONES COUNTY—CONTINUED.

**Persons Native Born of Foreign or Mixed Parentage, Classified by Age.**

| Table No. 1 | Under 5 Years of Age | | | 5 and Under 10 Years | | | 10 and Under 18 Years | | | 18 and Under 21 Years | | | 21 and Under 45 Years | | | 45 Years and Over | | | Total all Ages | | |
|---|---|---|---|---|---|---|---|---|---|---|---|---|---|---|---|---|---|---|---|---|---|
| Townships, Towns, Cities and City Wards | Male. | Female. | Total. | Male. | Female. | Total. | Male. | Female. | Total. | Male. | Female. | Total. | Male. | Female. | Total. | Male. | Female. | Total. | Male. | Female. | Total. |
| Cass township | 6 | 3 | 9 | 14 | 11 | 25 | 15 | 24 | 39 | 9 | 9 | 18 | 45 | 36 | 81 | 16 | 13 | 29 | 105 | 96 | 201 |
| Castle Grove township | 6 | 13 | 19 | 12 | 13 | 25 | 26 | 27 | 53 | 14 | 10 | 24 | 64 | 54 | 118 | 32 | 20 | 52 | 154 | 137 | 291 |
| Clay township | 4 | 8 | 12 | 9 | 10 | 19 | 10 | 15 | 25 | 4 | 5 | 9 | 38 | 35 | 73 | 30 | 14 | 44 | 95 | 87 | 182 |
| Fairview Tp., exc. of Anamosa | 11 | 13 | 24 | 8 | 6 | 14 | 24 | 13 | 37 | 7 | 8 | 15 | 38 | 44 | 82 | 24 | 16 | 40 | 112 | 100 | 212 |
| Anamosa city | *11* | *11* | *22* | *14* | *10* | *24* | *16* | *23* | *39* | *15* | *10* | *25* | *156* | *121* | *277* | *77* | *84* | *161* | *289* | *259* | *548* |
| Ward 1 | ----- | 1 | 1 | 4 | 2 | 6 | 6 | 5 | 11 | ----- | 5 | 5 | 27 | 33 | 60 | 17 | 23 | 40 | 54 | 69 | 123 |
| Ward 2 | 3 | 4 | 7 | 4 | 3 | 7 | 4 | 9 | 13 | 12 | 2 | 14 | 91 | 39 | 130 | 26 | 31 | 57 | 140 | 88 | 228 |
| Ward 3 | 1 | 3 | 4 | 3 | 2 | 5 | 2 | 3 | 5 | 3 | 2 | 5 | 16 | 23 | 39 | 22 | 18 | 40 | 47 | 51 | 98 |
| Ward 4 | 7 | 3 | 10 | 3 | 3 | 6 | 4 | 6 | 10 | ----- | 1 | 1 | 22 | 26 | 48 | 12 | 12 | 24 | 48 | 51 | 99 |
| Greenfield Tp., exc. of Martelle | 7 | 3 | 10 | 4 | 2 | 6 | 8 | 6 | 14 | 3 | 5 | 8 | 30 | 18 | 48 | 15 | 12 | 27 | 67 | 46 | 113 |
| Martelle town | ----- | 1 | 1 | 3 | 2 | 5 | 1 | 1 | 2 | 1 | 1 | 2 | 6 | 10 | 16 | 6 | 7 | 13 | 17 | 22 | 39 |
| Hale township | 6 | 12 | 18 | 10 | 10 | 20 | 32 | 19 | 51 | 13 | 16 | 29 | 40 | 41 | 81 | 13 | 12 | 25 | 114 | 110 | 224 |
| Jackson township | 5 | 13 | 18 | 9 | 5 | 14 | 11 | 11 | 22 | 4 | 4 | 8 | 35 | 35 | 70 | 14 | 11 | 25 | 78 | 79 | 157 |
| Lovell Tp., exc. of Monticello | 12 | 12 | 24 | 17 | 16 | 33 | 42 | 39 | 81 | 22 | 18 | 35 | 48 | 50 | 98 | 18 | 21 | 39 | 159 | 151 | 310 |
| Monticello city | *18* | *10* | *28* | *13* | *19* | *32* | *43* | *40* | *83* | *22* | *26* | *48* | *136* | *160* | *296* | *83* | *100* | *183* | *315* | *355* | *670* |
| Ward 1 | 3 | 2 | 5 | 1 | 2 | 3 | 8 | 11 | 19 | 4 | 5 | 9 | 35 | 42 | 77 | 31 | 25 | 56 | 82 | 87 | 169 |
| Ward 2 | 8 | 6 | 14 | 6 | 14 | 20 | 20 | 19 | 39 | 11 | 11 | 22 | 57 | 69 | 126 | 27 | 39 | 66 | 129 | 158 | 287 |
| Ward 3 | 7 | 2 | 9 | 6 | 3 | 9 | 15 | 10 | 25 | 7 | 10 | 17 | 44 | 49 | 93 | 25 | 36 | 61 | 104 | 110 | 214 |
| Madison township, exc. of Center Junction, Onslow and Wyoming | 8 | 12 | 20 | 15 | 17 | 32 | 15 | 16 | 31 | 7 | 3 | 10 | 53 | 38 | 91 | 16 | 16 | 32 | 114 | 102 | 216 |
| Center Junction town | 1 | 2 | 3 | 2 | 1 | 3 | 5 | ----- | 5 | 1 | 2 | 3 | 8 | 9 | 17 | 6 | 7 | 13 | 23 | 21 | 44 |
| Oxford township, exc. of Oxford Junction | 13 | 14 | 27 | 21 | 12 | 33 | 43 | 29 | 72 | 19 | 12 | 31 | 67 | 52 | 119 | 20 | 15 | 35 | 183 | 134 | 317 |
| Oxford Junction town | 8 | 10 | 18 | 13 | 9 | 22 | 28 | 24 | 52 | 4 | 14 | 18 | 78 | 71 | 149 | 25 | 27 | 52 | 156 | 155 | 311 |
| Richland Tp., exc. of Cascade | 7 | 8 | 15 | 10 | 14 | 24 | 31 | 19 | 50 | 12 | 17 | 29 | 61 | 49 | 110 | 31 | 26 | 57 | 152 | 133 | 285 |
| Cascade town, part of (see Dubuque County) | 2 | 1 | 3 | 2 | 1 | 3 | 3 | 1 | 4 | ----- | 3 | 3 | 8 | 13 | 21 | 18 | 16 | 34 | 33 | 35 | 68 |
| Rome township, exc. of Olin | 12 | 2 | 14 | 9 | 9 | 18 | 17 | 12 | 29 | 2 | 7 | 9 | 35 | 26 | 61 | 11 | 8 | 19 | 86 | 64 | 150 |
| Olin town | 1 | ----- | 1 | 1 | ----- | 1 | 3 | 4 | 7 | 1 | 1 | 2 | 17 | 10 | 27 | 13 | 8 | 21 | 36 | 23 | 59 |
| Scotch Grove township | 11 | 10 | 21 | 5 | 11 | 16 | 32 | 28 | 60 | 9 | 15 | 24 | 34 | 13 | 47 | 47 | 43 | 90 | 138 | 120 | 258 |
| Washington township | 1 | 6 | 7 | 3 | 3 | 6 | 6 | 8 | 14 | 2 | 3 | 5 | 41 | 45 | 86 | 50 | 43 | 93 | 103 | 108 | 211 |
| Wayne township | 36 | 37 | 73 | 26 | 26 | 52 | 49 | 48 | 97 | 23 | 17 | 40 | 103 | 95 | 198 | 23 | 15 | 38 | 260 | 238 | 498 |
| Wyoming township, exc. of Onslow and Wyoming | 7 | 11 | 18 | 9 | 8 | 17 | 17 | 18 | 35 | 11 | 2 | 13 | 49 | 47 | 96 | 18 | 7 | 25 | 111 | 93 | 204 |
| Onslow town | 1 | ----- | 1 | 1 | 2 | 3 | 1 | 3 | 4 | 2 | 2 | 4 | 11 | 16 | 27 | 13 | 9 | 22 | 29 | 32 | 61 |
| Wyoming town | 1 | 4 | 5 | 3 | 1 | 4 | 11 | 8 | 19 | 2 | 2 | 4 | 18 | 28 | 46 | 27 | 32 | 59 | 62 | 75 | 137 |
| Total | 195 | 216 | 411 | 233 | 218 | 451 | 489 | 436 | 925 | 209 | 207 | 416 | 1,219 | 1,116 | 2,335 | 646 | 582 | 1,228 | 2,991 | 2,775 | 5,766 |

**Persons Foreign Born, Classified by Age.**

| Townships, Towns, Cities and City Wards | Under 5 Years of Age | | | 5 and Under 10 Years | | | 10 and Under 18 Years | | | 18 and Under 21 Years | | | 21 and Under 45 Years | | | | | 45 Years and Over | | | | | Total all Ages | | |
|---|---|---|---|---|---|---|---|---|---|---|---|---|---|---|---|---|---|---|---|---|---|---|---|---|---|
| | | | | | | | | | | | | | Male | | | | | Male | | | | | | | |
| | Male. | Female. | Total. | Male. | Female. | Total. | Male. | Female. | Total. | Male. | Female. | Total. | Nat. | Un-Nat. | Tot. | Female. | Total. | Nat. | Un-Nat. | Tot. | Female. | Total. | Male. | Female. | Total. |
| Cass township | 1 | --- | 1 | --- | --- | --- | 1 | --- | 1 | 2 | --- | 2 | 14 | 3 | 17 | 8 | 25 | 28 | 1 | 29 | 18 | 47 | 50 | 26 | 76 |
| Castle Grove township | --- | --- | --- | 1 | --- | 1 | --- | --- | --- | 2 | --- | 2 | 10 | 6 | 16 | 13 | 29 | 25 | --- | 25 | 25 | 50 | 44 | 38 | 82 |
| Clay township | --- | --- | --- | --- | --- | --- | --- | --- | --- | --- | --- | --- | 7 | 4 | 11 | 5 | 16 | 14 | 1 | 15 | 13 | 28 | 26 | 18 | 44 |
| Fairview township, exc. of Anamosa | --- | --- | --- | --- | --- | --- | --- | --- | --- | --- | --- | --- | 6 | 2 | 8 | 11 | 19 | 30 | --- | 30 | 22 | 52 | 38 | 33 | 71 |
| Anamosa city | --- | --- | --- | --- | --- | --- | *3* | *1* | *4* | *6* | --- | *6* | *21* | *28* | *49* | *19* | *68* | *52* | *2* | *54* | *57* | *111* | *112* | *77* | *189* |
| Ward 1 | --- | --- | --- | --- | --- | --- | --- | --- | --- | --- | --- | --- | 3 | --- | 3 | 4 | 7 | 17 | 1 | 18 | 23 | 41 | 21 | 27 | 48 |
| Ward 2 | --- | --- | --- | --- | --- | --- | --- | --- | --- | 6 | --- | 6 | 14 | 25 | 39 | 2 | 41 | 11 | --- | 11 | 8 | 19 | 56 | 10 | 66 |
| Ward 3 | --- | --- | --- | --- | --- | --- | 1 | --- | 1 | --- | --- | --- | 1 | --- | 1 | 5 | 6 | 12 | --- | 12 | 12 | 24 | 14 | 17 | 31 |
| Ward 4 | --- | --- | --- | --- | --- | --- | 2 | 1 | 3 | --- | --- | --- | 3 | 3 | 6 | 8 | 14 | 12 | 1 | 13 | 14 | 27 | 21 | 23 | 44 |
| Greenfield township, exc. of Martelle | --- | --- | --- | --- | 1 | 1 | --- | --- | --- | --- | --- | --- | 4 | 3 | 7 | 6 | 13 | 8 | 1 | 9 | 3 | 12 | 16 | 10 | 26 |
| Martelle town | --- | --- | --- | --- | --- | --- | --- | --- | --- | --- | --- | --- | 2 | 3 | 5 | 2 | 7 | 4 | --- | 4 | 3 | 7 | 9 | 5 | 14 |
| Hale township | --- | --- | --- | --- | --- | --- | 2 | 1 | 3 | 2 | --- | 2 | 19 | 3 | 22 | 13 | 35 | 24 | 1 | 25 | 17 | 42 | 51 | 31 | 82 |
| Jackson township | --- | --- | --- | --- | --- | --- | 2 | 3 | 5 | 1 | 1 | 2 | 5 | 2 | 7 | 7 | 14 | 15 | 1 | 16 | 6 | 22 | 26 | 17 | 43 |
| Lovell township, exc. of Monticello | --- | --- | --- | --- | --- | --- | 3 | --- | 3 | 1 | --- | 1 | 11 | 7 | 18 | 17 | 35 | 48 | 1 | 49 | 33 | 82 | 71 | 50 | 121 |
| Monticello city | --- | --- | --- | *1* | *1* | *2* | *2* | *2* | *4* | --- | --- | --- | *18* | *18* | *36* | *36* | *72* | *79* | *4* | *83* | *58* | *141* | *122* | *97* | *219* |
| Ward 1 | --- | --- | --- | --- | --- | --- | --- | --- | --- | --- | --- | --- | 5 | 2 | 7 | 6 | 13 | 17 | --- | 17 | 17 | 34 | 24 | 23 | 47 |
| Ward 2 | --- | --- | --- | --- | --- | --- | --- | 2 | 2 | --- | --- | --- | 7 | 13 | 20 | 18 | 38 | 31 | 2 | 33 | 25 | 58 | 53 | 45 | 98 |
| Ward 3 | --- | --- | --- | 1 | 1 | 2 | 2 | --- | 2 | --- | --- | --- | 6 | 3 | 9 | 12 | 21 | 31 | 2 | 33 | 16 | 49 | 45 | 29 | 74 |
| Madison township, exc. of Center Junction, Onslow and Wyoming | 2 | --- | 2 | 2 | 1 | 3 | 5 | 2 | 7 | 4 | --- | 4 | 13 | 9 | 22 | 17 | 39 | 19 | 4 | 23 | 12 | 35 | 58 | 32 | 90 |
| Center Junction town | --- | --- | --- | --- | --- | --- | --- | --- | --- | --- | --- | --- | 2 | --- | 2 | 7 | 9 | 4 | --- | 4 | 6 | 10 | 6 | 13 | 19 |
| Oxford township, exc. of Oxford Junction | --- | --- | --- | --- | --- | --- | 1 | --- | 1 | 5 | 1 | 6 | 13 | 13 | 26 | 20 | 46 | 34 | 3 | 37 | 30 | 67 | 69 | 51 | 120 |
| Oxford Junction town | --- | --- | --- | --- | --- | --- | 1 | --- | 1 | 2 | --- | 2 | 22 | 17 | 39 | 13 | 52 | 61 | 3 | 64 | 73 | 137 | 106 | 86 | 192 |
| Richland township, exc. of Cascade | --- | --- | --- | --- | --- | --- | --- | 1 | 1 | 1 | --- | 1 | 5 | 10 | 15 | 7 | 22 | 21 | 1 | 22 | 14 | 36 | 38 | 22 | 60 |
| Cascade town, part of (see Dubuque Co.) | --- | --- | --- | --- | --- | --- | --- | --- | --- | --- | 1 | 1 | 1 | 1 | 2 | 2 | 4 | 5 | 1 | 6 | 7 | 13 | 8 | 10 | 18 |
| Rome township, exc. of Olin | --- | --- | --- | --- | --- | --- | --- | --- | --- | --- | --- | --- | 7 | 2 | 9 | 10 | 19 | 12 | 1 | 13 | 4 | .17 | 22 | 14 | 36 |
| Olin town | --- | --- | --- | --- | --- | --- | --- | --- | --- | --- | --- | --- | 1 | 1 | 2 | 1 | 3 | 15 | 1 | 16 | 16 | 32 | 18 | 17 | 35 |
| Scotch Grove township | --- | --- | --- | 2 | --- | 2 | --- | --- | --- | 1 | 1 | 2 | 8 | 4 | 12 | 12 | 24 | 23 | 2 | 25 | 14 | 39 | 40 | 27 | 67 |
| Washington township | --- | --- | --- | --- | --- | --- | --- | --- | --- | --- | 1 | 1 | 5 | 2 | 7 | 1 | 8 | 15 | --- | 15 | 12 | 27 | 22 | 14 | 36 |
| Wayne township | --- | --- | --- | 2 | 1 | 3 | 8 | 3 | 11 | 3 | 5 | 8 | 30 | 18 | 48 | 38 | 86 | 60 | 2 | 62 | 43 | 105 | 123 | 90 | 213 |
| Wyoming township, exc. of Onslow and Wyoming | 1 | 2 | 3 | --- | 1 | 1 | 1 | --- | 1 | 4 | --- | 4 | 11 | 4 | 15 | 14 | 29 | 19 | --- | 19 | 9 | 28 | 40 | 26 | 66 |
| Onslow town | --- | --- | --- | --- | --- | --- | --- | --- | --- | --- | --- | --- | 2 | 1 | 3 | 1 | 4 | 5 | 1 | 6 | 9 | 15 | 9 | 10 | 19 |
| Wyoming town | --- | --- | --- | 1 | 1 | 2 | --- | 3 | 3 | --- | --- | --- | 1 | --- | 1 | 7 | 8 | 27 | 1 | 28 | 29 | 57 | 30 | 40 | 70 |
| Total | 4 | 2 | 6 | 9 | 6 | 15 | 29 | 16 | 45 | 34 | 10 | 44 | 236 | 163 | 399 | 287 | 686 | 647 | 32 | 679 | 533 | 1,212 | 1,154 | 854 | 2,008 |

## JONES COUNTY—CONTINUED.

### Total Persons of All Nativities, Classified by Age.

| Table No. 1 — Townships, Towns, Cities and City Wards | Under 5 Years of Age | | | 5 and Under 10 Years | | | 10 and Under 18 Years | | | 18 and Under 21 Years | | | 21 and Under 45 Years | | | 45 Years and Over | | | Total all Ages | | |
|---|---|---|---|---|---|---|---|---|---|---|---|---|---|---|---|---|---|---|---|---|---|
| | Male. | Female. | Total. | Male. | Female. | Total. | Male. | Female. | Total. | Male. | Female. | Total. | Male. | Female. | Total. | Male. | Female. | Total. | Male. | Female. | Total. |
| Cass township | 35 | 36 | 71 | 38 | 32 | 70 | 67 | 63 | 130 | 21 | 17 | 38 | 119 | 95 | 214 | 77 | 56 | 133 | 357 | 299 | 656 |
| Castle Grove township | 29 | 35 | 64 | 35 | 28 | 63 | 48 | 50 | 98 | 24 | 19 | 43 | 125 | 101 | 226 | 67 | 52 | 119 | 328 | 285 | 613 |
| Clay township | 29 | 30 | 59 | 36 | 38 | 74 | 40 | 51 | 91 | 18 | 14 | 32 | 99 | 91 | 190 | 75 | 47 | 122 | 297 | 271 | 568 |
| Fairview Tp., exc. of Anamosa | 61 | 64 | 125 | 57 | 57 | 114 | 105 | 98 | 203 | 31 | 23 | 54 | 168 | 187 | 355 | 124 | 93 | 217 | 546 | 522 | 1,068 |
| Anamosa city | *116* | *95* | *211* | *113* | *119* | *232* | *169* | *168* | *337* | *95* | *62* | *157* | *675* | *452* | *1,127* | *394* | *364* | *758* | *1,562* | *1,260* | *2,822* |
| Ward 1 | 29 | 15 | 44 | 24 | 40 | 64 | 40 | 34 | 74 | 12 | 13 | 25 | 107 | 115 | 222 | 99 | 100 | 199 | 311 | 317 | 628 |
| Ward 2 | 42 | 29 | 71 | 38 | 28 | 66 | 57 | 50 | 107 | 52 | 18 | 70 | 388 | 144 | 532 | 114 | 97 | 211 | 691 | 36 | 1,057 |
| Ward 3 | 22 | 28 | 50 | 23 | 26 | 49 | 34 | 37 | 71 | 21 | 15 | 36 | 93 | 104 | 197 | 99 | 90 | 189 | 292 | 300 | 592 |
| Ward 4 | 23 | 23 | 46 | 28 | 25 | 53 | 38 | 47 | 85 | 10 | 16 | 26 | 87 | 89 | 176 | 82 | 77 | 159 | 268 | 277 | 545 |
| Greenfield Tp., exc. of Martelle | 30 | 33 | 63 | 34 | 20 | 54 | 51 | 33 | 84 | 18 | 20 | 38 | 129 | 113 | 242 | 65 | 47 | 112 | 327 | 266 | 593 |
| Martelle town | 3 | 5 | 8 | 11 | 10 | 21 | 7 | 14 | 21 | 3 | 7 | 10 | 32 | 28 | 60 | 31 | 30 | 61 | 87 | 94 | 181 |
| Hale township | 34 | 41 | 75 | 38 | 42 | 80 | 71 | 52 | 123 | 31 | 30 | 61 | 145 | 123 | 268 | 79 | 59 | 138 | 398 | 347 | 745 |
| Jackson township | 31 | 37 | 68 | 29 | 25 | 54 | 56 | 53 | 109 | 24 | 16 | 40 | 121 | 109 | 230 | 71 | 47 | 118 | 332 | 287 | 619 |
| Lovell township, exc. of Monticello | 37 | 40 | 77 | 31 | 34 | 65 | 77 | 67 | 144 | 37 | 21 | 58 | 113 | 100 | 213 | 92 | 67 | 159 | 387 | 329 | 716 |
| Monticello city | *89* | *88* | *177* | *76* | *86* | *162* | *156* | *149* | *305* | *68* | *69* | *137* | *348* | *407* | *755* | *310* | *313* | *623* | *1,047* | *1,112* | *2,159* |
| Ward 1 | 32 | 27 | 59 | 15 | 24 | 39 | 42 | 52 | 94 | 23 | 12 | 35 | 101 | 133 | 234 | 107 | 122 | 229 | 320 | 370 | 690 |
| Ward 2 | 35 | 28 | 63 | 37 | 32 | 69 | 60 | 50 | 110 | 25 | 36 | 61 | 144 | 156 | 300 | 104 | 102 | 206 | 405 | 404 | 809 |
| Ward 3 | 22 | 33 | 55 | 21 | 30 | 54 | 54 | 47 | 101 | 20 | 21 | 41 | 103 | 118 | 221 | 99 | 89 | 188 | 322 | 338 | 660 |
| Madison township, exc. of Center Junct., Onslow and Wyoming | 39 | 40 | 79 | 42 | 38 | 80 | 46 | 53 | 99 | 18 | 12 | 30 | 125 | 108 | 233 | 69 | 50 | 119 | 339 | 301 | 640 |
| Center Junction town | 7 | 8 | 15 | 10 | 5 | 15 | 20 | 15 | 35 | 5 | 10 | 15 | 40 | 44 | 84 | 32 | 36 | 68 | 114 | 118 | 232 |
| Oxford Tp., exc. of Oxford Junct. | 35 | 35 | 70 | 52 | 45 | 97 | 75 | 62 | 137 | 32 | 19 | 51 | 141 | 110 | 251 | 76 | 62 | 138 | 411 | 333 | 744 |
| Oxford Junction town | 23 | 46 | 69 | 30 | 43 | 73 | 57 | 57 | 114 | 18 | 24 | 42 | 157 | 140 | 297 | 131 | 126 | 257 | 416 | 436 | 852 |
| Richland Tp., exc. of Cascade | 39 | 36 | 75 | 32 | 29 | 61 | 55 | 49 | 104 | 22 | 29 | 51 | 111 | 83 | 194 | 59 | 43 | 102 | 318 | 269 | 587 |
| Cascade town, part of (see Dubuque County) | 11 | 6 | 17 | 8 | 8 | 16 | 17 | 18 | 35 | 1 | 5 | 6 | 20 | 24 | 44 | 27 | 26 | 53 | 84 | 87 | 171 |
| Rome township, exc. of Olin | 67 | 44 | 111 | 48 | 44 | 92 | 61 | 68 | 129 | 17 | 22 | 39 | 154 | 148 | 302 | 71 | 51 | 122 | 418 | 377 | 795 |
| Olin town | 27 | 23 | 50 | 23 | 28 | 51 | 53 | 46 | 99 | 16 | 25 | 41 | 110 | 108 | 218 | 125 | 122 | 247 | 354 | 352 | 706 |
| Scotch Grove township | 30 | 41 | 71 | 31 | 37 | 68 | 64 | 62 | 126 | 23 | 22 | 45 | 87 | 65 | 152 | 97 | 73 | 170 | 332 | 300 | 632 |
| Washington township | 20 | 20 | 40 | 24 | 15 | 39 | 45 | 40 | 85 | 19 | 18 | 37 | 78 | 65 | 143 | 70 | 57 | 127 | 256 | 215 | 471 |
| Wayne township | 67 | 62 | 129 | 55 | 45 | 100 | 85 | 77 | 162 | 31 | 30 | 61 | 185 | 155 | 340 | 117 | 72 | 189 | 540 | 441 | 981 |
| Wyoming township, exc. of Onslow and Wyoming | 40 | 45 | 85 | 32 | 29 | 61 | 48 | 43 | 91 | 25 | 7 | 32 | 134 | 122 | 256 | 72 | 57 | 129 | 351 | 303 | 654 |
| Onslow town | 5 | 6 | 11 | 4 | 5 | 9 | 7 | 13 | 20 | 6 | 9 | 15 | 40 | 41 | 81 | 46 | 49 | 95 | 108 | 123 | 231 |
| Wyoming town | 15 | 26 | 41 | 22 | 32 | 54 | 49 | 57 | 106 | 20 | 17 | 37 | 77 | 100 | 177 | 137 | 155 | 292 | 320 | 387 | 707 |
| Total | 919 | 942 | 1,861 | 911 | 894 | 1,805 | 1,529 | 1,458 | 2,987 | 623 | 547 | 1,170 | 3,533 | 3,119 | 6,652 | 2,514 | 2,154 | 4,668 | 10,029 | 9,114 | 19,143 |

NOTE: 335 inmates of the Reformatory located in Anamosa were included in the enumeration of other districts of the state. Had these been credited to Anamosa, the total population of Anamosa would have been 3,157, and the total population of Jones County would have been 19,478.

## KEOKUK COUNTY.

**Persons Native Born of Native Parents, Classified by Age.**

| Townships, Towns, Cities and City Wards | Under 5 Years of Age | | | 5 and Under 10 Years | | | 10 and Under 18 Years | | | 18 and Under 21 Years | | | 21 and Under 45 Years | | | 45 Years and Over | | | Total all Ages | | |
|---|---|---|---|---|---|---|---|---|---|---|---|---|---|---|---|---|---|---|---|---|---|
| | Male. | Female. | Total. | Male. | Female. | Total. | Male. | Female. | Total. | Male. | Female. | Total. | Male. | Female. | Total. | Male. | Female. | Total. | Male. | Female. | Total. |
| Adams township, exc. of Keswick | 39 | 46 | 85 | 26 | 22 | 48 | 38 | 32 | 70 | 17 | 15 | 32 | 77 | 76 | 153 | 28 | 25 | 53 | 225 | 216 | 441 |
| Keswick town | 16 | 14 | 30 | 28 | 12 | 40 | 27 | 34 | 61 | 7 | 8 | 15 | 44 | 46 | 90 | 24 | 40 | 64 | 146 | 154 | 300 |
| Benton township, exc. of Hedrick | 54 | 36 | 90 | 40 | 39 | 79 | 62 | 62 | 124 | 17 | 13 | 30 | 113 | 97 | 210 | 59 | 40 | 99 | 345 | 287 | 632 |
| Hedrick town | 37 | 39 | 76 | 37 | 29 | 66 | 58 | 62 | 120 | 25 | 31 | 56 | 129 | 128 | 257 | 117 | 129 | 246 | 403 | 418 | 821 |
| Clear Creek township | 51 | 43 | 94 | 27 | 42 | 69 | 51 | 44 | 95 | 13 | 16 | 29 | 37 | 40 | 77 | 15 | 13 | 28 | 194 | 198 | 392 |
| East Lancaster township | 23 | 18 | 41 | 21 | 17 | 38 | 20 | 30 | 50 | 12 | 9 | 21 | 55 | 49 | 104 | 24 | 16 | 40 | 155 | 139 | 294 |
| English River township, exc. of South English and Webster | 52 | 34 | 86 | 43 | 47 | 90 | 59 | 56 | 115 | 21 | 10 | 31 | 111 | 111 | 222 | 77 | 73 | 150 | 363 | 331 | 694 |
| South English town | 15 | 14 | 29 | 12 | 21 | 33 | 17 | 22 | 39 | 6 | 8 | 14 | 51 | 59 | 110 | 39 | 49 | 88 | 140 | 173 | 313 |
| Webster town | 2 | 5 | 7 | 4 | 6 | 10 | 4 | 10 | 14 | 1 | 5 | 6 | 15 | 21 | 36 | 20 | 13 | 33 | 46 | 60 | 106 |
| German township | 32 | 48 | 80 | 35 | 39 | 74 | 67 | 52 | 119 | 20 | 17 | 37 | 82 | 78 | 160 | 32 | 18 | 50 | 268 | 252 | 520 |
| Jackson township, exc. of Ollie | 44 | 46 | 90 | 51 | 45 | 96 | 74 | 56 | 130 | 25 | 21 | 46 | 119 | 115 | 234 | 75 | 67 | 142 | 388 | 350 | 738 |
| Ollie town | 16 | 14 | 30 | 17 | 17 | 34 | 29 | 19 | 48 | 7 | 7 | 14 | 42 | 57 | 99 | 42 | 38 | 80 | 153 | 152 | 305 |
| Lafayette township, exc. of Harper and Keota | 25 | 25 | 50 | 33 | 30 | 63 | 30 | 38 | 68 | 13 | 17 | 30 | 68 | 57 | 125 | 20 | 18 | 38 | 189 | 185 | 374 |
| Harper town | 13 | 10 | 23 | 18 | 10 | 28 | 18 | 26 | 44 | 2 | 4 | 6 | 16 | 15 | 31 | 1 | 9 | 10 | 68 | 74 | 142 |
| Keota town | 39 | 32 | 71 | 35 | 36 | 71 | 68 | 56 | 124 | 26 | 24 | 50 | 153 | 164 | 317 | 122 | 143 | 265 | 443 | 455 | 898 |
| Liberty township, exc. of Kinross | 41 | 27 | 68 | 42 | 45 | 87 | 88 | 68 | 156 | 19 | 22 | 41 | 105 | 102 | 207 | 56 | 42 | 98 | 351 | 306 | 657 |
| Kinross town | 7 | 5 | 12 | 7 | 12 | 19 | 11 | 9 | 20 | 4 | 3 | 7 | 22 | 14 | 36 | 9 | 12 | 21 | 60 | 55 | 115 |
| Prairie township, exc. of Thornburg | 44 | 46 | 90 | 52 | 46 | 98 | 48 | 69 | 117 | 20 | 24 | 44 | 106 | 108 | 214 | 55 | 65 | 120 | 325 | 358 | 683 |
| Thornburg town | 10 | 15 | 25 | 9 | 12 | 21 | 23 | 10 | 33 | 2 | 6 | 8 | 35 | 26 | 61 | 21 | 22 | 43 | 100 | 91 | 191 |
| Richland township, exc. of Richland | 34 | 33 | 67 | 38 | 42 | 80 | 56 | 42 | 98 | 10 | 17 | 27 | 112 | 99 | 211 | 79 | 61 | 140 | 329 | 294 | 623 |
| Richland town | 26 | 19 | 45 | 23 | 20 | 43 | 28 | 39 | 67 | 11 | 19 | 30 | 85 | 95 | 180 | 98 | 105 | 203 | 271 | 297 | 568 |
| Sigourney Tp., exc. of Sigourney | 14 | 19 | 33 | 17 | 18 | 35 | 27 | 19 | 46 | 4 | 6 | 10 | 42 | 39 | 81 | 26 | 17 | 43 | 130 | 118 | 248 |
| Sigourney city | *73* | *83* | *156* | *97* | *70* | *167* | *115* | *127* | *242* | *38* | *51* | *89* | *239* | *274* | *513* | *199* | *233* | *432* | *761* | *838* | *1,599* |
| Ward 1 | 17 | 22 | 39 | 23 | 12 | 35 | 27 | 29 | 56 | 12 | 16 | 28 | 60 | 71 | 131 | 60 | 71 | 131 | 199 | 221 | 420 |
| Ward 2 | 12 | 18 | 30 | 19 | 24 | 43 | 31 | 32 | 63 | 8 | 8 | 16 | 60 | 62 | 122 | 44 | 49 | 93 | 174 | 193 | 367 |
| Ward 3 | 27 | 34 | 61 | 39 | 22 | 61 | 36 | 49 | 85 | 11 | 16 | 27 | 77 | 87 | 164 | 58 | 86 | 138 | 248 | 288 | 536 |
| Ward 4 | 17 | 9 | 26 | 16 | 12 | 28 | 21 | 17 | 38 | 7 | 11 | 18 | 42 | 54 | 96 | 37 | 33 | 70 | 140 | 136 | 276 |
| Steady Run Tp., exc. of Martinsburg | 31 | 23 | 54 | 36 | 34 | 70 | 54 | 45 | 99 | 16 | 17 | 33 | 98 | 83 | 181 | 57 | 47 | 104 | 292 | 249 | 541 |
| Martinsburg town | 10 | 9 | 19 | 17 | 14 | 31 | 26 | 23 | 49 | 4 | 11 | 15 | 38 | 34 | 72 | 37 | 31 | 68 | 132 | 122 | 254 |
| Van Buren township | 45 | 36 | 81 | 39 | 38 | 77 | 51 | 55 | 106 | 11 | 11 | 22 | 75 | 83 | 158 | 31 | 25 | 56 | 252 | 248 | 500 |
| Warren township, exc. of Delta | 39 | 35 | 74 | 32 | 38 | 70 | 72 | 59 | 131 | 17 | 25 | 42 | 114 | 108 | 222 | 55 | 46 | 101 | 329 | 311 | 640 |
| Delta town | 31 | 23 | 54 | 17 | 31 | 48 | 66 | 53 | 119 | 20 | 17 | 37 | 83 | 95 | 178 | 103 | 125 | 228 | 320 | 344 | 664 |

KEOKUK COUNTY—CONTINUED.

| Table No. 1 — Townships, Towns, Cities and City Wards | Under 5 Years of Age | | | 5 and Under 10 Years | | | 10 and Under 18 Years | | | 18 and Under 21 Years | | | 21 and Under 45 Years | | | 45 Years and Over | | | Total all Ages | | |
|---|---|---|---|---|---|---|---|---|---|---|---|---|---|---|---|---|---|---|---|---|---|
| | Male. | Female. | Total. | Male. | Female. | Total. | Male. | Female. | Total. | Male. | Female. | Total. | Male. | Female. | Total. | Male. | Female. | Total. | Male. | Female. | Total. |
| Washington Tp., exc. of What Cheer | 67 | 43 | 110 | 58 | 44 | 102 | 93 | 70 | 163 | 13 | 24 | 37 | 112 | 117 | 229 | 83 | 64 | 147 | 426 | 362 | 788 |
| What Cheer city | *69* | *60* | *129* | *60* | *66* | *126* | *92* | *88* | *180* | *31* | *36* | *67* | *167* | *176* | *343* | *162* | *168* | *330* | *581* | *594* | *1,175* |
| Ward 1 | 19 | 13 | 32 | 16 | 20 | 36 | 33 | 40 | 73 | 11 | 8 | 19 | 63 | 59 | 122 | 66 | 62 | 128 | 208 | 202 | 410 |
| Ward 2 | 26 | 18 | 44 | 21 | 16 | 37 | 27 | 20 | 47 | 10 | 17 | 27 | 53 | 64 | 117 | 52 | 57 | 109 | 189 | 192 | 381 |
| Ward 3 | 24 | 29 | 53 | 23 | 30 | 53 | 32 | 28 | 60 | 10 | 11 | 21 | 51 | 53 | 104 | 44 | 49 | 93 | 184 | 200 | 384 |
| West Lancaster township | 34 | 31 | 65 | 35 | 29 | 64 | 44 | 39 | 83 | 20 | 13 | 33 | 95 | 86 | 181 | 75 | 65 | 140 | 303 | 263 | 566 |
| Total | 1,033 | 931 | 1,964 | 1,006 | 971 | 1,977 | 1,516 | 1,414 | 2,930 | 452 | 507 | 959 | 2,640 | 2,652 | 5,292 | 1,841 | 1,819 | 3,660 | 8,488 | 8,294 | 16,782 |

**Persons Native Born of Foreign or Mixed Parentage, Classified by Age.**

| | | | | | | | | | | | | | | | | | | | | | |
|---|---|---|---|---|---|---|---|---|---|---|---|---|---|---|---|---|---|---|---|---|---|
| Adams township, exc. of Keswick | 5 | | 5 | 3 | 3 | 6 | 10 | 7 | 17 | 1 | 2 | 3 | 30 | 26 | 56 | 13 | 10 | 23 | 62 | 48 | 110 |
| Keswick town | | | | 1 | 1 | 2 | 3 | 2 | 5 | | 1 | 1 | 14 | 9 | 23 | 8 | 10 | 18 | 26 | 23 | 49 |
| Benton township, exc. of Hedrick | 2 | 3 | 5 | 2 | 5 | 7 | 6 | 7 | 13 | 3 | 1 | 4 | 29 | 22 | 51 | 28 | | 28 | 70 | 38 | 108 |
| Hedrick town | 2 | 1 | 3 | 1 | 1 | 2 | 1 | 3 | 4 | 1 | 1 | 2 | 14 | 21 | 35 | 14 | 24 | 38 | 33 | 51 | 84 |
| Clear Creek township | 3 | 5 | 8 | 7 | 2 | 9 | 17 | 15 | 32 | 5 | 9 | 14 | 67 | 55 | 122 | 49 | 6 | 55 | 148 | 92 | 240 |
| East Lancaster township | 2 | 2 | 4 | 1 | 1 | 2 | 3 | 4 | 7 | 1 | 3 | 4 | 20 | 13 | 33 | 12 | 8 | 20 | 39 | 31 | 70 |
| English River township, exc. of South English and Webster | 1 | | 1 | 1 | 2 | 3 | 2 | 2 | 4 | 2 | | 2 | 16 | 19 | 35 | 21 | 4 | 25 | 43 | 27 | 70 |
| South English town | | | | | | | | | | | | | 3 | 1 | 4 | 3 | 5 | 8 | 6 | 6 | 12 |
| Webster town | | 1 | 1 | 2 | | 2 | | | | | | | 3 | 3 | 6 | 3 | 6 | 9 | 8 | 10 | 18 |
| German township | 3 | 1 | 4 | 6 | 4 | 10 | 14 | 17 | 31 | 6 | 9 | 15 | 75 | 63 | 138 | 66 | 39 | 105 | 170 | 133 | 303 |
| Jackson township, exc. of Ollie | | 1 | 1 | | 3 | 3 | | | | | 1 | 1 | 12 | 4 | 16 | 13 | 3 | 16 | 25 | 12 | 37 |
| Ollie town | | 1 | 1 | | 1 | 1 | 4 | | 4 | 1 | | 1 | 4 | 8 | 12 | 7 | 3 | 10 | 16 | 13 | 29 |
| Lafayette township, exc. of Harper and Keota | 3 | 1 | 4 | 6 | 6 | 11 | 12 | 12 | 24 | 5 | 10 | 15 | 58 | 44 | 102 | 21 | 19 | 40 | 104 | 92 | 196 |
| Harper town | | | | | | | 2 | 1 | 3 | 2 | 2 | 4 | 25 | 26 | 51 | 12 | 11 | 23 | 41 | 40 | 81 |
| Keota town | 1 | | 1 | 1 | 1 | 2 | 3 | 5 | 8 | 2 | 2 | 4 | 20 | 32 | 52 | 34 | 35 | 69 | 61 | 75 | 136 |
| Liberty township, exc. of Kinross | 1 | | 1 | 4 | 2 | 6 | 2 | 3 | 5 | 1 | 1 | 2 | 28 | 19 | 47 | 20 | 27 | 47 | 56 | 52 | 108 |
| Kinross town | 1 | | 1 | 1 | | 1 | 2 | 5 | 7 | | 1 | 1 | 10 | 9 | 19 | 1 | 5 | 6 | 15 | 20 | 35 |
| Prairie township, exc. of Thornburg | 6 | 3 | 9 | 7 | 3 | 10 | 6 | 9 | 15 | 2 | 5 | 7 | 38 | 38 | 76 | 24 | 18 | 42 | 83 | 76 | 159 |
| Thornburg town | 1 | | 1 | | | | 1 | | 1 | 1 | | 1 | 5 | 8 | 13 | 2 | 7 | 9 | 10 | 15 | 25 |
| Richland township, exc. of Richland | 5 | 1 | 6 | 3 | 5 | 8 | 6 | 3 | 9 | 3 | 3 | 6 | 14 | 18 | 32 | 11 | 10 | 21 | 42 | 40 | 82 |
| Richland town | | | | | 2 | 2 | | | | 1 | | 1 | 11 | 11 | 22 | 8 | 7 | 15 | 20 | 20 | 40 |

| | | | | | | | | | | | | | | | | | | | | | | |
|---|---|---|---|---|---|---|---|---|---|---|---|---|---|---|---|---|---|---|---|---|---|---|
| Sigourney Tp., exc. of Sigourney | 1 | | 1 | 2 | | 2 | 6 | 4 | 10 | 2 | 3 | 5 | 19 | 18 | 37 | 11 | 5 | 16 | 41 | 30 | 71 |
| Sigourney city | 5 | 2 | 7 | 6 | 10 | 16 | 16 | 16 | 32 | 8 | 16 | 24 | 77 | 101 | 178 | 79 | 73 | 152 | 191 | 218 | 409 |
| Ward 1 | | | | 1 | | 1 | 2 | 4 | 6 | 1 | 2 | 3 | 13 | 24 | 37 | 28 | 22 | 50 | 45 | 52 | 97 |
| Ward 2 | | | | | 2 | 2 | 2 | 4 | 6 | 3 | 5 | 8 | 20 | 27 | 47 | 16 | 18 | 34 | 41 | 56 | 97 |
| Ward 3 | 3 | 1 | 4 | 1 | 4 | 5 | 7 | 3 | 10 | 3 | 8 | 11 | 31 | 34 | 65 | 16 | 15 | 31 | 61 | 65 | 126 |
| Ward 4 | 2 | 1 | 3 | 4 | 4 | 8 | 5 | 5 | 10 | 1 | 1 | 2 | 13 | 16 | 29 | 19 | 18 | 37 | 44 | 45 | 89 |
| Steady Run Tp., exc. of Martinsburg | 3 | 2 | 5 | 3 | 4 | 7 | 9 | 5 | 14 | 1 | 5 | 6 | 10 | 17 | 27 | 9 | 5 | 14 | 35 | 38 | 73 |
| Martinsburg town | | 1 | 1 | | 1 | 1 | | | | | 1 | 1 | 1 | 7 | 8 | 10 | 7 | 17 | 11 | 17 | 28 |
| Van Buren township | 2 | 2 | 4 | 7 | 5 | 12 | 15 | 8 | 23 | 9 | 3 | 12 | 64 | 59 | 123 | 23 | 17 | 40 | 120 | 94 | 214 |
| Warren township, exc. of Delta | 3 | | 3 | 3 | 1 | 4 | 10 | 6 | 16 | 1 | 4 | 5 | 4 | 9 | 13 | 13 | 6 | 19 | 34 | 26 | 60 |
| Delta town | 2 | | 2 | 1 | | 1 | 1 | | 1 | | 1 | 1 | 13 | 9 | 22 | 12 | 5 | 17 | 29 | 15 | 44 |
| Washington Tp., exc. of What Cheer | | 4 | 4 | 5 | 2 | 7 | 14 | 5 | 19 | 4 | 5 | 9 | 35 | 39 | 74 | 20 | 10 | 30 | 78 | 65 | 143 |
| What Cheer city | 12 | 15 | 27 | 18 | 20 | 38 | 32 | 40 | 72 | 15 | 22 | 37 | 79 | 88 | 167 | 45 | 41 | 86 | 201 | 226 | 427 |
| Ward 1 | | 1 | 1 | 4 | 1 | 5 | 4 | 7 | 11 | 3 | 4 | 7 | 21 | 31 | 52 | 18 | 23 | 41 | 50 | 67 | 117 |
| Ward 2 | 7 | 8 | 15 | 8 | 7 | 15 | 14 | 17 | 31 | 5 | 6 | 11 | 26 | 23 | 49 | 17 | 11 | 28 | 77 | 72 | 149 |
| Ward 3 | 5 | 6 | 11 | 6 | 12 | 18 | 14 | 16 | 30 | 7 | 12 | 19 | 32 | 34 | 66 | 10 | 7 | 17 | 74 | 87 | 161 |
| West Lancaster township | | 2 | 2 | 1 | 1 | 2 | 1 | 1 | 2 | | 2 | 2 | 21 | 19 | 40 | 6 | 9 | 15 | 29 | 34 | 63 |
| Total | 64 | 48 | 112 | 91 | 86 | 177 | 198 | 180 | 378 | 77 | 113 | 190 | 819 | 815 | 1,634 | 598 | 435 | 1,033 | 1,847 | 1,677 | 3,524 |

## Persons Foreign Born, Classified by Age.

| Townships, Towns, Cities and City Wards | Under 5 Years of Age | | | 5 and Under 10 Years | | | 10 and Under 18 Years | | | 18 and Under 21 Years | | | 21 and Under 45 Years | | | | | 45 Years and Over | | | | | Total all Ages | | |
|---|---|---|---|---|---|---|---|---|---|---|---|---|---|---|---|---|---|---|---|---|---|---|---|---|---|
| | | | | | | | | | | | | | Male | | | | | Male | | | | | | | |
| | Male. | Female. | Total. | Male. | Female. | Total. | Male. | Female. | Total. | Male. | Female. | Total. | Nat. | Un-Nat. | Tot. | Female. | Total. | Nat. | Un-Nat. | Tot. | Female. | Total. | Male. | Female. | Total. |
| Adams township, exc. of Keswick | | | | | | | | 1 | 1 | | | | 7 | 2 | 9 | 1 | 10 | 7 | | 7 | 8 | 15 | 16 | 10 | 26 |
| Keswick town | | | | | | | | | | | | | 1 | | 1 | | 1 | 6 | | 6 | 3 | 9 | 7 | 3 | 10 |
| Benton township, exc. of Hedrick | | | | | | | | | | | | | 1 | 1 | 2 | 3 | 5 | 7 | | 7 | 6 | 13 | 9 | 9 | 18 |
| Hedrick town | | | | | | | | | | | | | 2 | | 2 | 3 | 5 | 11 | | 11 | 5 | 16 | 13 | 8 | 21 |
| Clear Creek township | | | | | | | | | | | | | 2 | 1 | 3 | 4 | 7 | 26 | 1 | 27 | 26 | 53 | 30 | 30 | 60 |
| East Lancaster township | | | | | | | | | | | | | 2 | | 2 | 1 | 3 | 8 | | 8 | 5 | 13 | 10 | 6 | 16 |
| English River township, exc. of South English and Webster | | | | | | | | | | | | | | | | | | 3 | | 3 | 4 | 7 | 3 | 4 | 7 |
| South English town | | | | | | | | | | | | | | 1 | 1 | | 1 | 3 | | 3 | 4 | 7 | 4 | 4 | 8 |
| Webster town | | | | | | | | | | | | | | | | 1 | 1 | | | | 1 | 1 | | 2 | 2 |
| German township | | | | | | | | | | | | | 4 | | 4 | 2 | 6 | 30 | 13 | 33 | 28 | 61 | 37 | 30 | 67 |
| Jackson township, exc. of Ollie | | | | | 1 | 1 | 1 | 1 | 2 | 1 | | 1 | | | | 2 | 2 | 2 | | 2 | | 2 | 4 | 4 | 8 |
| Ollie town | | | | | | | | | | | | | | | | | | 4 | | 4 | 3 | 7 | 4 | 3 | 7 |
| Lafayette Tp., exc. of Harper and Keota | | | | | | | 1 | | 1 | | | | 1 | | 1 | 2 | 3 | 24 | | 24 | 20 | 44 | 26 | 22 | 48 |
| Harper town | | | | | | | | | | | | | | | | | | 15 | 2 | 17 | 17 | 34 | 17 | 17 | 34 |
| Keota town | | | | | | | | 1 | 1 | | | | 2 | 1 | 3 | 2 | 5 | 19 | | 19 | 12 | 31 | 22 | 15 | 37 |

KEOKUK COUNTY—CONTINUED.

| Table No. 1 — Townships, Towns, Cities and City Wards | Under 5 Years of Age | | | 5 and Under 10 Years | | | 10 and Under 18 Years | | | 18 and Under 21 Years | | | 21 and Under 45 Years | | | | | 45 Years and Over | | | | | Total all Ages | | |
|---|---|---|---|---|---|---|---|---|---|---|---|---|---|---|---|---|---|---|---|---|---|---|---|---|---|
| | | | | | | | | | | | | | Male | | | | | Male | | | | | | | |
| | Male. | Female. | Total. | Male. | Female. | Total. | Male. | Female. | Total. | Male. | Female. | Total. | Nat. | Un-Nat. | Tot. | Female. | Total. | Nat. | Un-Nat. | Tot. | Female. | Total. | Male. | Female. | Total. |
| Liberty township, exc. of Kinross | --- | --- | --- | --- | --- | --- | --- | --- | --- | --- | --- | --- | 1 | --- | 1 | 1 | 2 | 9 | --- | 9 | 1 | 10 | 10 | 2 | 12 |
| Kinross town | --- | --- | --- | --- | --- | --- | --- | --- | --- | --- | --- | --- | --- | 1 | 1 | --- | 1 | --- | 1 | 1 | --- | 1 | 2 | --- | 2 |
| Prairie township, exc. of Thornburg | --- | --- | --- | --- | --- | --- | --- | --- | --- | --- | --- | --- | 5 | 2 | 7 | 7 | 14 | 21 | 2 | 23 | 18 | 41 | 30 | 25 | 55 |
| Thornburg town | --- | --- | --- | --- | --- | --- | --- | --- | --- | --- | --- | --- | --- | 1 | 1 | 1 | 2 | --- | --- | --- | 3 | 3 | 1 | 4 | 5 |
| Richland township, exc. of Richland | --- | --- | --- | --- | --- | --- | 1 | --- | 1 | --- | 1 | 1 | 3 | --- | 3 | 2 | 5 | 7 | 2 | 9 | 4 | 13 | 13 | 7 | 20 |
| Richland town | --- | --- | --- | --- | 1 | 1 | --- | 1 | 1 | --- | --- | --- | --- | 1 | 1 | 1 | 2 | 6 | --- | 6 | 1 | 7 | 7 | 4 | 11 |
| Sigourney township, exc. of Sigourney | --- | --- | --- | --- | --- | --- | --- | --- | --- | --- | --- | --- | --- | --- | --- | 1 | 1 | 5 | --- | 5 | 4 | 9 | 5 | 5 | 10 |
| Sigourney city | --- | --- | --- | --- | *1* | *1* | --- | *2* | *2* | *1* | --- | *1* | *4* | *1* | *5* | *6* | *11* | *40* | --- | *40* | *46* | *86* | *46* | *55* | *101* |
| Ward 1 | --- | --- | --- | --- | --- | --- | --- | --- | --- | --- | --- | --- | --- | --- | --- | 1 | 1 | 12 | --- | 12 | 15 | 27 | 12 | 16 | 28 |
| Ward 2 | --- | --- | --- | --- | --- | --- | --- | 2 | 2 | 1 | --- | 1 | --- | 1 | 1 | 3 | 4 | 9 | --- | 9 | 12 | 21 | 11 | 17 | 28 |
| Ward 3 | --- | --- | --- | --- | 1 | 1 | --- | --- | --- | --- | --- | --- | 2 | --- | 2 | 2 | 4 | 10 | --- | 10 | 6 | 16 | 12 | 9 | 21 |
| Ward 4 | --- | --- | --- | --- | --- | --- | --- | --- | --- | --- | --- | --- | 2 | --- | 2 | --- | 2 | 9 | --- | 9 | 13 | 22 | 11 | 13 | 24 |
| Steady Run township, exc. of Martinsburg | --- | --- | --- | --- | --- | --- | --- | --- | --- | --- | --- | --- | 2 | --- | 2 | 2 | 4 | 5 | --- | 5 | 3 | 8 | 7 | 5 | 12 |
| Martinsburg town | --- | --- | --- | --- | --- | --- | --- | --- | --- | --- | --- | --- | --- | --- | --- | --- | --- | 2 | 1 | 3 | 3 | 6 | 3 | 3 | 6 |
| Van Buren township | --- | --- | --- | --- | --- | --- | --- | --- | --- | --- | --- | --- | 4 | --- | 4 | 4 | 8 | 19 | --- | 19 | 18 | 37 | 23 | 22 | 45 |
| Warren township, exc. of Delta | --- | --- | --- | --- | --- | --- | --- | --- | --- | --- | --- | --- | --- | --- | --- | 1 | 1 | 6 | --- | 6 | 4 | 10 | 6 | 5 | 11 |
| Delta town | --- | --- | --- | --- | --- | --- | --- | --- | --- | --- | 1 | 1 | 2 | --- | 2 | --- | 2 | 4 | --- | 4 | 6 | 10 | 6 | 7 | 13 |
| Washington township, exc. of What Cheer | --- | --- | --- | --- | 1 | 1 | --- | --- | --- | --- | --- | --- | 3 | 1 | 4 | 5 | 9 | 12 | --- | 12 | 4 | 16 | 16 | 10 | 26 |
| What Cheer city | *1* | --- | *1* | --- | --- | --- | *1* | *2* | *3* | --- | --- | --- | *27* | *5* | *32* | *23* | *55* | *66* | *7* | *73* | *71* | *144* | *107* | *96* | *203* |
| Ward 1 | 1 | --- | 1 | --- | --- | --- | --- | --- | --- | --- | --- | --- | 3 | --- | 3 | 3 | 6 | 15 | 1 | 16 | 10 | 26 | 20 | 13 | 33 |
| Ward 2 | --- | --- | --- | --- | --- | --- | --- | 1 | 1 | --- | --- | --- | 11 | 5 | 16 | 8 | 24 | 25 | 2 | 27 | 24 | 51 | 43 | 33 | 76 |
| Ward 3 | --- | --- | --- | --- | --- | --- | 1 | 1 | 2 | --- | --- | --- | 13 | --- | 13 | 12 | 25 | 26 | 4 | 30 | 37 | 67 | 44 | 50 | 94 |
| West Lancaster township | 1 | --- | 1 | --- | 2 | 2 | --- | --- | --- | 1 | --- | 1 | 1 | 1 | 2 | 1 | 3 | 3 | 1 | 4 | 7 | 11 | 8 | 10 | 18 |
| Total | 2 | --- | 2 | --- | 6 | 6 | 4 | 8 | 12 | 3 | 2 | 5 | 74 | 19 | 93 | 76 | 169 | 370 | 20 | 390 | 335 | 725 | 492 | 427 | 919 |

**Total Persons of All Nativities, Classified by Age.**

| Townships, Towns, Cities and City Wards | Under 5 Years of Age | | | 5 and Under 10 Years | | | 10 and Under 18 Years | | | 18 and Under 21 Years | | | 21 and Under 45 Years | | | 45 Years and Over | | | Total all Ages | | |
|---|---|---|---|---|---|---|---|---|---|---|---|---|---|---|---|---|---|---|---|---|---|
| | Male. | Female. | Total. | Male. | Female. | Total. | Male. | Female. | Total. | Male. | Female. | Total. | Male. | Female. | Total. | Male. | Female. | Total. | Male. | Female. | Total. |
| Adams township, exc. of Keswick | 44 | 46 | 90 | 29 | 25 | 54 | 48 | 40 | 88 | 18 | 17 | 35 | 116 | 103 | 219 | 48 | 43 | 91 | 303 | 274 | 577 |
| Keswick town | 16 | 14 | 30 | 29 | 13 | 42 | 30 | 36 | 66 | 7 | 9 | 16 | 59 | 55 | 114 | 38 | 53 | 91 | 179 | 180 | 359 |
| Benton township, exc. of Hedrick | 56 | 39 | 95 | 42 | 44 | 86 | 68 | 69 | 137 | 20 | 14 | 34 | 144 | 122 | 266 | 94 | 46 | 140 | 424 | 334 | 758 |
| Hedrick town | 39 | 40 | 79 | 38 | 30 | 68 | 59 | 65 | 124 | 26 | 32 | 58 | 145 | 152 | 297 | 142 | 158 | 300 | 449 | 477 | 926 |
| Clear Creek township | 54 | 48 | 102 | 34 | 44 | 78 | 68 | 59 | 127 | 18 | 25 | 43 | 107 | 99 | 206 | 91 | 45 | 136 | 372 | 320 | 692 |
| East Lancaster township | 25 | 20 | 45 | 22 | 18 | 40 | 23 | 34 | 57 | 13 | 12 | 25 | 77 | 63 | 140 | 44 | 29 | 73 | 204 | 176 | 380 |
| English River township, exc. of South English and Webster | 53 | 34 | 87 | 44 | 49 | 93 | 61 | 58 | 119 | 23 | 10 | 33 | 127 | 130 | 257 | 101 | 81 | 182 | 409 | 362 | 771 |
| South English town | 15 | 14 | 29 | 12 | 21 | 33 | 17 | 22 | 39 | 6 | 8 | 14 | 55 | 60 | 115 | 45 | 58 | 103 | 150 | 183 | 333 |
| Webster town | 2 | 6 | 8 | 6 | 6 | 12 | 4 | 10 | 14 | 1 | 5 | 6 | 18 | 25 | 43 | 23 | 20 | 43 | 54 | 72 | 126 |
| German township | 35 | 49 | 84 | 41 | 43 | 84 | 81 | 69 | 150 | 26 | 26 | 52 | 161 | 143 | 304 | 131 | 85 | 216 | 475 | 415 | 890 |
| Jackson township, exc. of Ollie | 44 | 47 | 91 | 51 | 49 | 100 | 75 | 57 | 132 | 26 | 22 | 48 | 131 | 121 | 252 | 90 | 70 | 160 | 417 | 366 | 783 |
| Ollie town | 16 | 15 | 31 | 17 | 18 | 35 | 33 | 19 | 52 | 8 | 7 | 15 | 46 | 65 | 111 | 53 | 44 | 97 | 173 | 168 | 341 |
| Lafayette township, exc. of Harper and Keota | 28 | 26 | 54 | 38 | 36 | 74 | 43 | 50 | 93 | 18 | 27 | 45 | 127 | 103 | 230 | 65 | 57 | 122 | 319 | 299 | 618 |
| Harper town | 13 | 10 | 23 | 18 | 10 | 28 | 20 | 27 | 47 | 4 | 6 | 10 | 41 | 41 | 82 | 30 | 37 | 67 | 126 | 131 | 257 |
| Keota town | 40 | 32 | 72 | 36 | 37 | 73 | 71 | 62 | 133 | 28 | 26 | 54 | 176 | 198 | 374 | 175 | 190 | 365 | 526 | 545 | 1,071 |
| Liberty township, exc. of Kinross | 42 | 27 | 69 | 46 | 47 | 93 | 90 | 71 | 161 | 20 | 23 | 43 | 134 | 122 | 256 | 85 | 70 | 155 | 417 | 360 | 777 |
| Kinross town | 8 | 5 | 13 | 8 | 12 | 20 | 13 | 14 | 27 | 4 | 4 | 8 | 33 | 23 | 56 | 11 | 17 | 28 | 77 | 75 | 152 |
| Prairie Tp., exc. of Thornburg | 50 | 49 | 99 | 59 | 49 | 108 | 54 | 78 | 132 | 22 | 29 | 51 | 151 | 153 | 304 | 102 | 101 | 203 | 438 | 459 | 897 |
| Thornburg town | 11 | 15 | 26 | 9 | 12 | 21 | 24 | 10 | 34 | 3 | 6 | 9 | 41 | 35 | 76 | 23 | 32 | 55 | 111 | 110 | 221 |
| Richland Tp., exc. of Richland | 39 | 34 | 73 | 41 | 47 | 88 | 63 | 45 | 108 | 13 | 21 | 34 | 129 | 119 | 248 | 99 | 75 | 174 | 384 | 341 | 725 |
| Richland town | 26 | 19 | 45 | 23 | 23 | 46 | 28 | 40 | 68 | 12 | 19 | 31 | 97 | 107 | 204 | 112 | 113 | 225 | 298 | 321 | 619 |
| Sigourney Tp., exc. of Sigourney | 15 | 19 | 34 | 19 | 18 | 37 | 33 | 23 | 56 | 6 | 9 | 15 | 61 | 58 | 119 | 42 | 26 | 68 | 176 | 153 | 329 |
| Sigourney city | *78* | *85* | *163* | *103* | *81* | *184* | *131* | *145* | *276* | *47* | *67* | *114* | *321* | *381* | *702* | *318* | *352* | *670* | *998* | *1,111* | *2,109* |
| Ward 1 | 17 | 22 | 39 | 24 | 12 | 36 | 29 | 33 | 62 | 13 | 18 | 31 | 73 | 96 | 169 | 100 | 108 | 208 | 256 | 289 | 545 |
| Ward 2 | 12 | 18 | 30 | 19 | 26 | 45 | 33 | 38 | 71 | 12 | 13 | 25 | 81 | 92 | 173 | 69 | 79 | 148 | 226 | 266 | 492 |
| Ward 3 | 30 | 35 | 65 | 40 | 27 | 67 | 43 | 52 | 95 | 14 | 24 | 38 | 110 | 123 | 233 | 84 | 101 | 185 | 321 | 362 | 683 |
| Ward 4 | 19 | 10 | 29 | 20 | 16 | 36 | 26 | 22 | 48 | 8 | 12 | 20 | 57 | 70 | 127 | 65 | 64 | 129 | 195 | 194 | 389 |
| Steady Run township, exc. of Martinsburg | 34 | 25 | 59 | 39 | 38 | 77 | 63 | 50 | 113 | 17 | 22 | 39 | 110 | 102 | 212 | 71 | 55 | 126 | 334 | 292 | 626 |
| Martinsburg town | 10 | 10 | 20 | 17 | 15 | 32 | 26 | 23 | 49 | 4 | 12 | 16 | 39 | 41 | 80 | 50 | 41 | 91 | 146 | 142 | 288 |
| Van Buren township | 47 | 38 | 85 | 46 | 43 | 89 | 66 | 63 | 129 | 20 | 14 | 34 | 143 | 146 | 289 | 73 | 60 | 133 | 395 | 364 | 759 |
| Warren township, exc. of Delta | 42 | 35 | 77 | 35 | 39 | 74 | 82 | 65 | 147 | 18 | 29 | 47 | 118 | 118 | 236 | 74 | 56 | 130 | 369 | 342 | 711 |
| Delta town | 33 | 23 | 56 | 18 | 31 | 49 | 67 | 53 | 120 | 20 | 19 | 39 | 98 | 104 | 202 | 119 | 136 | 255 | 355 | 366 | 721 |

## KEOKUK COUNTY—CONTINUED.

| Table No. 1 — Townships, Towns, Cities and City Wards | Under 5 Years of Age | | | 5 and Under 10 Years | | | 10 and Under 18 Years | | | 18 and Under 21 Years | | | 21 and Under 45 Years | | | 45 Years and Over | | | Total all Ages | | |
|---|---|---|---|---|---|---|---|---|---|---|---|---|---|---|---|---|---|---|---|---|---|
| | Male. | Female. | Total. | Male. | Female. | Total. | Male. | Female. | Total. | Male. | Female. | Total. | Male. | Female. | Total. | Male. | Female. | Total. | Male. | Female. | Total. |
| Washington township, exc. of What Cheer | 67 | 47 | 114 | 63 | 47 | 110 | 107 | 75 | 182 | 17 | 29 | 46 | 151 | 161 | 312 | 115 | 78 | 193 | 520 | 437 | 957 |
| What Cheer city | *82* | *75* | *157* | *78* | *86* | *164* | *125* | *130* | *255* | *46* | *58* | *104* | *278* | *287* | *565* | *280* | *280* | *560* | *889* | *916* | *1,805* |
| Ward 1 | 20 | 14 | 34 | 20 | 21 | 41 | 37 | 47 | 84 | 14 | 12 | 26 | 87 | 93 | 180 | 100 | 95 | 195 | 278 | 282 | 560 |
| Ward 2 | 33 | 26 | 59 | 29 | 23 | 52 | 41 | 38 | 79 | 15 | 23 | 38 | 95 | 95 | 190 | 96 | 92 | 188 | 309 | 297 | 606 |
| Ward 3 | 29 | 35 | 64 | 29 | 42 | 71 | 47 | 45 | 92 | 17 | 23 | 40 | 96 | 99 | 195 | 84 | 93 | 177 | 302 | 337 | 639 |
| West Lancaster township | 35 | 33 | 68 | 36 | 32 | 68 | 45 | 40 | 85 | 21 | 15 | 36 | 118 | 106 | 224 | 85 | 81 | 166 | 340 | 307 | 647 |
| Total | 1,099 | 979 | 2,078 | 1,097 | 1,063 | 2,160 | 1,718 | 1,602 | 3,320 | 532 | 622 | 1,154 | 3,552 | 3,543 | 7,095 | 2,829 | 2,589 | 5,418 | 10,827 | 10,398 | 21,225 |

## KOSSUTH COUNTY.

**Persons Native Born of Native Parents, Classified by Age.**

| Townships, Towns, Cities and City Wards | Under 5 Years of Age | | | 5 and Under 10 Years | | | 10 and Under 18 Years | | | 18 and Under 21 Years | | | 21 and Under 45 Years | | | 45 Years and Over | | | Total all Ages | | |
|---|---|---|---|---|---|---|---|---|---|---|---|---|---|---|---|---|---|---|---|---|---|
| | Male. | Female. | Total. | Male. | Female. | Total. | Male. | Female. | Total. | Male. | Female. | Total. | Male. | Female. | Total. | Male. | Female. | Total. | Male. | Female. | Total. |
| Algona city (township) | *146* | *130* | *276* | *129* | *110* | *239* | *168* | *174* | *342* | *50* | *80* | *130* | *372* | *346* | *718* | *250* | *243* | *493* | *1,115* | *1,083* | *2,198* |
| Ward 1 | 33 | 18 | 51 | 25 | 19 | 44 | 30 | 33 | 63 | 12 | 17 | 29 | 74 | 58 | 132 | 43 | 39 | 82 | 217 | 184 | 401 |
| Ward 2 | 36 | 35 | 71 | 38 | 39 | 77 | 54 | 47 | 101 | 13 | 21 | 34 | 95 | 126 | 221 | 82 | 91 | 173 | 318 | 359 | 677 |
| Ward 3 | 33 | 37 | 70 | 72 | 24 | 56 | 26 | 33 | 59 | 7 | 17 | 24 | 74 | 63 | 137 | 51 | 48 | 99 | 223 | 222 | 445 |
| Ward 4 | 44 | 40 | 84 | 34 | 28 | 62 | 58 | 61 | 119 | 18 | 25 | 43 | 129 | 99 | 228 | 74 | 65 | 139 | 357 | 318 | 675 |
| Buffalo township, exc. of Titonka | 31 | 21 | 52 | 20 | 20 | 40 | 21 | 32 | 53 | 10 | 5 | 15 | 27 | 25 | 52 | 11 | 10 | 21 | 120 | 113 | 233 |
| Titonka town | 18 | 6 | 24 | 10 | 8 | 18 | 17 | 14 | 31 | 6 | 6 | 12 | 25 | 24 | 49 | 6 | 12 | 18 | 82 | 70 | 152 |
| Burt township, exc. of Burt | 25 | 26 | 51 | 30 | 16 | 46 | 32 | 29 | 61 | 15 | 8 | 23 | 45 | 42 | 87 | 18 | 12 | 30 | 165 | 133 | 298 |
| Burt town | 28 | 28 | 56 | 28 | 24 | 52 | 31 | 35 | 66 | 16 | 8 | 24 | 57 | 49 | 106 | 41 | 35 | 76 | 201 | 179 | 380 |
| Cresco township | 29 | 25 | 54 | 26 | 27 | 53 | 31 | 29 | 60 | 6 | 13 | 19 | 50 | 45 | 95 | 31 | 15 | 46 | 173 | 154 | 327 |
| Eagle township | 18 | 18 | 36 | 16 | 20 | 36 | 20 | 16 | 36 | 6 | 2 | 8 | 27 | 21 | 48 | 8 | 7 | 15 | 95 | 84 | 179 |

| | | | | | | | | | | | | | | | | | | | | | |
|---|---|---|---|---|---|---|---|---|---|---|---|---|---|---|---|---|---|---|---|---|---|
| Fenton township, exc. of Fenton | 36 | 37 | 73 | 23 | 33 | 56 | 40 | 30 | 70 | 7 | 6 | 13 | 31 | 24 | 55 | 8 | 9 | 17 | 145 | 139 | 284 |
| Fenton town | 9 | 17 | 26 | 13 | 16 | 29 | 15 | 18 | 33 | 3 | 6 | 9 | 19 | 18 | 37 | 7 | 3 | 10 | 66 | 78 | 144 |
| Garfield township | 32 | 24 | 56 | 26 | 25 | 61 | 35 | 25 | 60 | 5 | 6 | 11 | 11 | 12 | 23 | 3 | 3 | 6 | 112 | 95 | 207 |
| German township | 22 | 19 | 41 | 11 | 5 | 16 | 13 | 15 | 28 | 4 | 3 | 7 | 13 | 10 | 23 | 7 | 3 | 10 | 70 | 55 | 125 |
| Grant township | 22 | 19 | 41 | 18 | 11 | 29 | 20 | 17 | 37 | 6 | 6 | 12 | 34 | 34 | 68 | 15 | 7 | 22 | 115 | 94 | 209 |
| Greenwood Tp., exc. of Bancroft | 28 | 41 | 69 | 25 | 19 | 44 | 38 | 36 | 74 | 9 | 10 | 19 | 29 | 32 | 61 | 9 | 7 | 16 | 138 | 145 | 283 |
| Bancroft town | 38 | 33 | 71 | 35 | 39 | 74 | 45 | 51 | 96 | 12 | 19 | 31 | 90 | 58 | 148 | 32 | 29 | 61 | 252 | 229 | 481 |
| Harrison Tp., exc. of Swea City | 20 | 11 | 31 | 17 | 26 | 43 | 33 | 24 | 57 | 11 | 6 | 17 | 33 | 24 | 57 | 9 | 7 | 16 | 123 | 98 | 221 |
| Swea City town | 9 | 26 | 35 | 23 | 18 | 41 | 27 | 15 | 42 | 9 | 8 | 17 | 46 | 40 | 86 | 21 | 15 | 36 | 135 | 122 | 257 |
| Hebron township | 21 | 17 | 38 | 19 | 11 | 30 | 15 | 12 | 27 | 4 | 3 | 7 | 18 | 17 | 35 | 6 | 3 | 9 | 83 | 63 | 146 |
| Irvington township | 47 | 39 | 86 | 37 | 24 | 61 | 33 | 53 | 86 | 19 | 10 | 29 | 61 | 56 | 117 | 30 | 28 | 58 | 227 | 210 | 437 |
| Ledyard township, exc. of Germania and Ledyard | 14 | 9 | 23 | 15 | 14 | 29 | 18 | 13 | 31 | 7 | 2 | 9 | 19 | 16 | 35 | 8 | 8 | 16 | 81 | 62 | 143 |
| Germania town | 18 | 14 | 32 | 11 | 16 | 27 | 13 | 26 | 39 | 5 | 5 | 10 | 38 | 33 | 71 | 11 | 5 | 16 | 96 | 99 | 195 |
| Ledyard town | 7 | 8 | 15 | 11 | 8 | 19 | 17 | 15 | 32 | 2 | 6 | 8 | 20 | 17 | 37 | 10 | 9 | 19 | 67 | 63 | 130 |
| Lincoln township | 16 | 14 | 30 | 12 | 7 | 19 | 17 | 8 | 25 | 8 | 2 | 10 | 11 | 11 | 22 | 5 | 2 | 7 | 69 | 44 | 113 |
| Lotts Creek township | 30 | 20 | 50 | 26 | 28 | 54 | 29 | 29 | 58 | 10 | 8 | 18 | 24 | 22 | 46 | 4 | 2 | 6 | 123 | 109 | 232 |
| Luverne township, exc. of Luverne | 22 | 21 | 43 | 24 | 25 | 49 | 38 | 34 | 72 | 9 | 6 | 15 | 47 | 34 | 81 | 12 | 9 | 21 | 152 | 129 | 281 |
| Luverne town, part of (see Humboldt County) | 18 | 11 | 29 | 14 | 12 | 26 | 27 | 16 | 43 | 11 | 6 | 17 | 32 | 38 | 70 | 21 | 24 | 45 | 123 | 107 | 230 |
| Total Luverne town in Kossuth and Humboldt Counties | *22* | *18* | *40* | *18* | *17* | *35* | *39* | *22* | *61* | *16* | *7* | *23* | *48* | *44* | *92* | *25* | *26* | *51* | *168* | *134* | *302* |
| Plum Creek township | 28 | 27 | 55 | 20 | 28 | 48 | 39 | 21 | 60 | 13 | 9 | 22 | 45 | 33 | 78 | 11 | 11 | 22 | 156 | 129 | 285 |
| Portland township | 33 | 21 | 54 | 22 | 22 | 44 | 29 | 19 | 48 | 11 | 9 | 20 | 43 | 47 | 90 | 20 | 13 | 33 | 158 | 131 | 289 |
| Prairie township | 38 | 34 | 72 | 35 | 33 | 68 | 37 | 29 | 66 | 12 | 10 | 22 | 36 | 25 | 61 | 13 | 11 | 24 | 171 | 142 | 313 |
| Ramsay township | 33 | 30 | 63 | 17 | 17 | 34 | 26 | 19 | 45 | 8 | 3 | 11 | 21 | 22 | 43 | 2 | 2 | 4 | 107 | 93 | 200 |
| Riverdale township | 29 | 28 | 57 | 19 | 24 | 43 | 16 | 17 | 33 | 10 | 3 | 13 | 21 | 22 | 43 | 11 | 6 | 17 | 106 | 100 | 206 |
| Seneca township | 27 | 22 | 49 | 19 | 16 | 35 | 39 | 29 | 68 | 9 | 7 | 16 | 26 | 24 | 50 | 8 | 13 | 21 | 128 | 111 | 239 |
| Sherman township | 20 | 25 | 45 | 17 | 14 | 31 | 27 | 28 | 55 | 9 | 8 | 17 | 37 | 19 | 56 | 17 | 9 | 26 | 127 | 103 | 230 |
| Springfield township | 10 | 15 | 25 | 12 | 12 | 24 | 16 | 22 | 38 | 8 | 5 | 13 | 16 | 26 | 42 | 10 | 2 | 12 | 72 | 82 | 154 |
| Swea township | 19 | 10 | 29 | 13 | 17 | 30 | 16 | 16 | 32 | 4 | 5 | 9 | 34 | 29 | 63 | 10 | 8 | 18 | 96 | 85 | 181 |
| Union township | 30 | 25 | 55 | 31 | 25 | 56 | 51 | 35 | 86 | 9 | 7 | 16 | 46 | 37 | 83 | 17 | 14 | 31 | 184 | 143 | 327 |
| Wesley township, exc. of Wesley | 33 | 28 | 61 | 17 | 30 | 47 | 18 | 23 | 41 | 8 | 7 | 15 | 39 | 24 | 63 | 8 | 5 | 13 | 123 | 117 | 240 |
| Wesley town | 11 | 22 | 33 | 15 | 22 | 37 | 29 | 25 | 54 | 11 | 6 | 17 | 36 | 27 | 63 | 22 | 18 | 40 | 124 | 120 | 244 |
| Whittemore Tp., exc. of Whittemore | 37 | 34 | 71 | 34 | 37 | 71 | 40 | 32 | 72 | 9 | 10 | 19 | 17 | 17 | 34 | 8 | 7 | 15 | 145 | 137 | 282 |
| Whittemore town | 26 | 27 | 53 | 28 | 24 | 52 | 24 | 26 | 50 | 10 | 4 | 14 | 30 | 29 | 59 | 13 | 16 | 29 | 131 | 126 | 257 |
| Total | 1,078 | 982 | 2,060 | 918 | 883 | 1,801 | 1,200 | 1,107 | 2,307 | 381 | 333 | 714 | 1,626 | 1,429 | 3,055 | 753 | 642 | 1,395 | 5,956 | 5,376 | 11,332 |

**Persons Native Born of Foreign or Mixed Parentage, Classified by Age.**

| | | | | | | | | | | | | | | | | | | | | | |
|---|---|---|---|---|---|---|---|---|---|---|---|---|---|---|---|---|---|---|---|---|---|
| Algona city (township) | *31* | *22* | *53* | *28* | *41* | *69* | *60* | *75* | *135* | *20* | *61* | *81* | *195* | *240* | *435* | *111* | *118* | *229* | *445* | *557* | *1,002* |
| Ward 1 | 3 | 1 | 4 | 3 | 4 | 7 | 4 | 12 | 16 | ----- | 9 | 9 | 36 | 39 | 75 | 15 | 18 | 33 | 61 | 83 | 144 |
| Ward 2 | 3 | 3 | 6 | 3 | 9 | 12 | 14 | 21 | 35 | 3 | 19 | 22 | 66 | 84 | 150 | 43 | 33 | 76 | 132 | 169 | 301 |
| Ward 3 | 18 | 12 | 30 | 12 | 16 | 28 | 23 | 21 | 44 | 10 | 20 | 30 | 58 | 68 | 126 | 18 | 26 | 44 | 139 | 163 | 302 |
| Ward 4 | 7 | 6 | 13 | 10 | 12 | 22 | 19 | 21 | 40 | 7 | 13 | 20 | 35 | 49 | 84 | 35 | 41 | 76 | 113 | 142 | 255 |
| Buffalo township, exc. of Titonka | 19 | 7 | 26 | 12 | 6 | 18 | 28 | 22 | 50 | 12 | 6 | 18 | 53 | 46 | 99 | 15 | 8 | 23 | 139 | 95 | 234 |
| Titonka town | 9 | 9 | 18 | 6 | 12 | 18 | 14 | 13 | 27 | 5 | 3 | 8 | 28 | 24 | 52 | 12 | 2 | 14 | 74 | 63 | 137 |
| Burt township, exc. of Burt | 6 | 13 | 19 | 10 | 6 | 16 | 22 | 18 | 40 | 6 | 6 | 12 | 48 | 38 | 86 | 15 | 13 | 28 | 107 | 94 | 201 |
| Burt town | 8 | 4 | 12 | 12 | 5 | 17 | 13 | 10 | 23 | 10 | 6 | 16 | 29 | 40 | 69 | 18 | 19 | 37 | 90 | 84 | 174 |

KOSSUTH COUNTY—CONTINUED.

| Table No. 1 | Under 5 Years of Age | | | 5 and Under 10 Years | | | 10 and Under 18 Years | | | 18 and Under 21 Years | | | 21 and Under 45 Years | | | 45 Years and Over | | | Total all Ages | | |
|---|---|---|---|---|---|---|---|---|---|---|---|---|---|---|---|---|---|---|---|---|---|
| Townships, Towns, Cities and City Wards | Male. | Female. | Total. | Male. | Female. | Total. | Male. | Female. | Total. | Male. | Female. | Total. | Male. | Female. | Total. | Male. | Female | Total. | Male. | Female | Total. |
| Cresco township | 7 | 3 | 10 | 4 | 9 | 13 | 15 | 17 | 32 | 7 | 5 | 12 | 31 | 23 | 54 | 10 | 7 | 17 | 74 | 64 | 138 |
| Eagle township | 8 | 5 | 13 | 5 | 9 | 14 | 10 | 9 | 19 | 2 | 4 | 6 | 25 | 18 | 43 | 5 | 3 | 8 | 55 | 48 | 103 |
| Fenton township, exc. of Fenton | 14 | 12 | 26 | 13 | 24 | 37 | 36 | 30 | 66 | 15 | 14 | 29 | 71 | 68 | 139 | 12 | 7 | 19 | 161 | 155 | 316 |
| Fenton town | 3 | 5 | 8 | 1 | ----- | 1 | 4 | 3 | 7 | 3 | 4 | 7 | 34 | 33 | 67 | 12 | 7 | 19 | 57 | 52 | 109 |
| Garfield township | 24 | 22 | 46 | 24 | 20 | 44 | 51 | 30 | 81 | 14 | 7 | 21 | 60 | 53 | 113 | 18 | 15 | 33 | 191 | 147 | 338 |
| German township | 17 | 20 | 37 | 23 | 25 | 48 | 63 | 39 | 102 | 22 | 27 | 49 | 69 | 57 | 126 | 6 | 10 | 16 | 200 | 178 | 378 |
| Grant township | 13 | 5 | 18 | 16 | 5 | 21 | 16 | 22 | 38 | 6 | 4 | 10 | 20 | 17 | 37 | 7 | 9 | 16 | 78 | 62 | 140 |
| Greenwood Tp., exc. of Bancroft | 20 | 8 | 28 | 16 | 17 | 33 | 25 | 31 | 56 | 10 | 11 | 21 | 44 | 47 | 91 | 20 | 7 | 27 | 135 | 121 | 256 |
| Bancroft town | 7 | 9 | 16 | 13 | 14 | 27 | 25 | 30 | 55 | 12 | 10 | 22 | 41 | 72 | 113 | 32 | 38 | 70 | 130 | 173 | 303 |
| Harrison Tp., exc. of Swea City | 12 | 9 | 21 | 16 | 15 | 31 | 29 | 26 | 55 | 8 | 6 | 14 | 31 | 38 | 69 | 7 | 7 | 14 | 103 | 101 | 204 |
| Swea City town | 8 | 5 | 13 | 15 | 8 | 23 | 22 | 15 | 37 | 8 | 11 | 19 | 54 | 61 | 115 | 13 | 9 | 22 | 120 | 109 | 229 |
| Hebron township | 9 | 17 | 26 | 24 | 16 | 40 | 27 | 33 | 60 | 11 | 13 | 24 | 39 | 31 | 70 | 6 | 3 | 9 | 116 | 113 | 229 |
| Irvington township | 8 | 12 | 20 | 11 | 9 | 20 | 11 | 17 | 28 | 7 | 10 | 17 | 65 | 50 | 115 | 16 | 15 | 31 | 118 | 113 | 231 |
| Ledyard township, exc. of Germania and Ledyard | 14 | 17 | 31 | 25 | 23 | 48 | 39 | 44 | 83 | 11 | 18 | 29 | 42 | 38 | 80 | 9 | 6 | 15 | 140 | 146 | 286 |
| Germania town | 7 | 4 | 11 | 6 | 8 | 14 | 8 | 14 | 22 | 8 | 6 | 14 | 37 | 35 | 72 | 15 | 11 | 26 | 81 | 78 | 159 |
| Ledyard town | 2 | 2 | 4 | 4 | 3 | 7 | 5 | 4 | 9 | 1 | 2 | 3 | 17 | 18 | 35 | 12 | 6 | 18 | 41 | 35 | 76 |
| Lincoln township | 13 | 16 | 29 | 13 | 24 | 37 | 25 | 23 | 48 | 11 | 15 | 26 | 41 | 35 | 76 | 8 | 6 | 14 | 111 | 119 | 230 |
| Lotts Creek township | 18 | 10 | 28 | 19 | 18 | 37 | 24 | 39 | 63 | 14 | 17 | 31 | 66 | 69 | 125 | 17 | 14 | 31 | 158 | 157 | 315 |
| Luverne township, exc. of Luverne | 6 | 9 | 15 | 11 | 13 | 24 | 25 | 18 | 43 | 12 | 5 | 17 | 36 | 32 | 68 | 20 | 11 | 31 | 110 | 88 | 198 |
| Luverne town, part of (see Humboldt County) | 2 | 6 | 8 | 7 | 12 | 19 | 23 | 14 | 37 | 1 | 3 | 4 | 25 | 27 | 52 | 8 | 8 | 16 | 66 | 70 | 136 |
| Total Luverne town in Kossuth and Humboldt Counties | *2* | *6* | *8* | *9* | *13* | *22* | *27* | *15* | *42* | *4* | *3* | *7* | *26* | *35* | *61* | *16* | *14* | *30* | *84* | *86* | *170* |
| Plum Creek township | 7 | 5 | 12 | 4 | 2 | 6 | 11 | 7 | 18 | 7 | 3 | 10 | 45 | 37 | 82 | 12 | 3 | 15 | 86 | 57 | 143 |
| Portland township | 10 | 9 | 19 | 14 | 16 | 30 | 38 | 24 | 62 | 7 | 12 | 19 | 31 | 22 | 53 | 11 | 7 | 18 | 111 | 90 | 201 |
| Prairie township | 9 | 12 | 21 | 15 | 12 | 27 | 46 | 31 | 77 | 16 | 8 | 24 | 63 | 57 | 120 | 25 | 17 | 42 | 174 | 137 | 311 |
| Ramsey township | 17 | 18 | 35 | 20 | 32 | 52 | 48 | 32 | 80 | 14 | 10 | 24 | 56 | 48 | 104 | 9 | 7 | 16 | 164 | 147 | 311 |
| Riverdale township | 11 | 13 | 24 | 19 | 10 | 29 | 33 | 22 | 55 | 10 | 11 | 21 | 63 | 43 | 106 | 11 | 11 | 22 | 147 | 110 | 257 |
| Seneca township | 15 | 12 | 27 | 14 | 16 | 30 | 36 | 24 | 60 | 12 | 7 | 19 | 50 | 46 | 96 | 21 | 7 | 28 | 148 | 112 | 260 |
| Sherman township | 7 | 9 | 16 | 11 | 21 | 32 | 31 | 28 | 59 | 14 | 9 | 23 | 56 | 38 | 94 | 10 | 10 | 20 | 129 | 115 | 244 |
| Springfield township | 24 | 15 | 39 | 20 | 17 | 37 | 32 | 25 | 67 | 11 | 10 | 21 | 35 | 20 | 55 | 6 | 2 | 8 | 128 | 89 | 217 |
| Swea township | 10 | 16 | 26 | 26 | 12 | 38 | 35 | 28 | 63 | 12 | 17 | 29 | 53 | 45 | 98 | 10 | 6 | 16 | 146 | 124 | 270 |
| Union township | 3 | 4 | 7 | 5 | 6 | 11 | 25 | 9 | 34 | 7 | 6 | 13 | 47 | 42 | 89 | 22 | 12 | 34 | 109 | 79 | 188 |
| Wesley township, exc. of Wesley | 11 | 14 | 25 | 11 | 15 | 26 | 27 | 25 | 52 | 10 | 12 | 22 | 68 | 58 | 126 | 13 | 10 | 23 | 140 | 134 | 274 |
| Wesley town | 5 | 6 | 11 | 9 | 9 | 18 | 18 | 14 | 32 | 4 | 10 | 14 | 28 | 25 | 53 | 9 | 15 | 24 | 73 | 79 | 152 |
| Whittemore Tp., exc. of Whittemore | 16 | 17 | 33 | 21 | 15 | 36 | 31 | 37 | 68 | 13 | 12 | 25 | 86 | 59 | 145 | 13 | 9 | 22 | 180 | 149 | 329 |
| Whittemore town | 11 | 9 | 20 | 10 | 5 | 15 | 22 | 22 | 44 | 5 | 3 | 8 | 46 | 62 | 108 | 22 | 18 | 40 | 116 | 119 | 235 |
| Total | 441 | 410 | 851 | 533 | 530 | 1,063 | 1,053 | 924 | 1,977 | 378 | 404 | 782 | 1,928 | 1,802 | 3,730 | 618 | 493 | 1,111 | 4,951 | 4,563 | 9,514 |

## Persons Foreign Born, Classified by Age.

| Townships, Towns, Cities and City Wards | Under 5 Years of Age | | | 5 and Under 10 Years | | | 10 and Under 18 Years | | | 18 and Under 21 Years | | | 21 and Under 45 Years | | | | | 45 Years and Over | | | | | Total all Ages | | |
|---|---|---|---|---|---|---|---|---|---|---|---|---|---|---|---|---|---|---|---|---|---|---|---|---|---|
| | | | | | | | | | | | | | Male | | | | | Male | | | | | | | |
| | Male. | Female. | Total. | Male. | Female. | Total. | Male. | Female. | Total. | Male. | Female. | Total. | Nat. | Un-Nat. | Tot. | Female. | Total. | Nat. | Un-Nat. | Tot. | Female. | Total. | Male. | Female. | Total. |
| Algona City (township) | --- | 2 | 2 | --- | 1 | 1 | 5 | 1 | 6 | 3 | 2 | 5 | 52 | 17 | 69 | 63 | 132 | 137 | 2 | 139 | 108 | 247 | 216 | 177 | 393 |
| Ward 1 | --- | --- | --- | --- | --- | --- | 1 | --- | 1 | --- | --- | --- | 11 | 2 | 13 | 13 | 26 | 20 | 1 | 21 | 13 | 34 | 35 | 26 | 61 |
| Ward 2 | --- | 1 | 1 | --- | --- | --- | --- | --- | --- | 1 | --- | 1 | 13 | 2 | 15 | 8 | 23 | 29 | 1 | 30 | 26 | 56 | 46 | 35 | 81 |
| Ward 3 | --- | --- | --- | --- | 1 | 1 | 1 | --- | 1 | 1 | 1 | 2 | 17 | 7 | 24 | 27 | 51 | 52 | ----- | 52 | 45 | 97 | 78 | 74 | 152 |
| Ward 4 | --- | 1 | 1 | --- | --- | --- | 3 | 1 | 4 | 1 | 1 | 2 | 11 | 6 | 17 | 15 | 32 | 36 | ----- | 36 | 24 | 60 | 57 | 42 | 99 |
| Buffalo township, exc. of Titonka | 1 | --- | 1 | --- | --- | --- | --- | --- | --- | 5 | --- | 5 | 14 | 7 | 21 | 13 | 34 | 24 | 2 | 26 | 20 | 46 | 53 | 33 | 86 |
| Titonka town | --- | --- | --- | --- | --- | --- | --- | 1 | 1 | 1 | 1 | 2 | 12 | 3 | 15 | 13 | 28 | 14 | 1 | 15 | 18 | 33 | 31 | 33 | 64 |
| Burt township, exc. of Burt | --- | --- | --- | --- | 1 | 1 | --- | 3 | 3 | --- | --- | --- | 11 | 3 | 14 | 10 | 24 | 12 | 1 | 13 | 6 | 19 | 27 | 20 | 47 |
| Burt town | --- | 1 | 1 | --- | --- | --- | 1 | 1 | 2 | --- | --- | --- | 6 | 8 | 14 | 8 | 22 | 24 | ----- | 24 | 21 | 45 | 39 | 31 | 70 |
| Cresco township | --- | --- | --- | --- | --- | --- | --- | --- | --- | 1 | 2 | 3 | 2 | 1 | 3 | 8 | 11 | 21 | ----- | 21 | 12 | 33 | 25 | 22 | 47 |
| Eagle township | 1 | --- | 1 | --- | --- | --- | --- | --- | --- | 1 | 1 | 2 | 8 | 7 | 15 | 8 | 23 | 10 | 2 | 12 | 6 | 18 | 29 | 15 | 44 |
| Fenton township, exc. of Fenton | --- | 2 | 2 | --- | --- | --- | 3 | 1 | 4 | 1 | 1 | 2 | 13 | 6 | 19 | 16 | 35 | 37 | 6 | 43 | 23 | 76 | 66 | 43 | 109 |
| Fenton town | --- | 1 | 1 | --- | 1 | 1 | --- | --- | --- | --- | --- | --- | 7 | 7 | 14 | 4 | 18 | 16 | 1 | 17 | 14 | 31 | 31 | 20 | 51 |
| Garfield township | 1 | 1 | 2 | 2 | --- | 2 | 1 | 3 | 4 | 1 | 1 | 2 | 16 | 17 | 33 | 25 | 58 | 19 | 4 | 23 | 17 | 40 | 61 | 47 | 108 |
| German township | --- | --- | --- | --- | --- | --- | 1 | 1 | 2 | --- | 5 | 5 | 17 | 6 | 23 | 25 | 48 | 43 | 3 | 46 | 27 | 73 | 70 | 58 | 128 |
| Grant township | --- | --- | --- | --- | --- | --- | --- | --- | --- | 1 | --- | 1 | 13 | 10 | 23 | 7 | 30 | 8 | 1 | 9 | 5 | 14 | 33 | 12 | 45 |
| Greenwood township exc. of Bancroft | --- | --- | --- | --- | --- | --- | 1 | --- | 1 | --- | --- | --- | 18 | 6 | 24 | 10 | 34 | 22 | 2 | 24 | 14 | 38 | 49 | 24 | 73 |
| Bancroft town | --- | --- | --- | --- | --- | --- | --- | --- | --- | --- | 1 | 1 | 16 | 2 | 18 | 17 | 35 | 35 | ----- | 35 | 38 | 73 | 53 | 56 | 109 |
| Harrison township, exc. of Swea City | --- | --- | --- | --- | --- | --- | --- | --- | --- | 2 | 1 | 3 | 15 | 13 | 28 | 18 | 46 | 25 | 4 | 29 | 17 | 46 | 59 | 36 | 95 |
| Swea City town | --- | --- | --- | --- | --- | --- | 1 | --- | 1 | 1 | --- | 1 | 14 | 10 | 24 | 10 | 34 | 37 | 2 | 39 | 34 | 73 | 65 | 44 | 109 |
| Hebron township | --- | --- | --- | --- | 1 | 1 | 1 | 1 | 2 | 1 | 1 | 2 | 19 | 14 | 33 | 20 | 53 | 19 | 4 | 23 | 15 | 38 | 58 | 38 | 96 |
| Irvington township | --- | --- | --- | --- | --- | --- | 2 | 2 | 4 | 1 | 1 | 2 | 14 | 3 | 17 | 8 | 25 | 23 | ----- | 23 | 12 | 35 | 43 | 23 | 66 |
| Ledyard township, exc. of Germania and Ledyard | 1 | --- | 1 | --- | 1 | 1 | 3 | 3 | 6 | 1 | --- | 1 | 15 | 8 | 23 | 23 | 46 | 33 | 7 | 40 | 23 | 63 | 68 | 50 | 118 |
| Germania town | --- | --- | --- | --- | --- | --- | 2 | 1 | 3 | --- | --- | --- | 6 | 3 | 9 | 9 | 18 | 24 | 3 | 27 | 24 | 51 | 38 | 34 | 72 |
| Ledyard town | --- | --- | --- | --- | --- | --- | --- | 1 | 1 | --- | --- | --- | 2 | 6 | 8 | 5 | 13 | 10 | 2 | 12 | 8 | 20 | 20 | 14 | 34 |
| Lincoln township | --- | --- | --- | 1 | --- | 1 | --- | 1 | 1 | 2 | 1 | 3 | 19 | 7 | 26 | 19 | 45 | 17 | 3 | 20 | 16 | 36 | 49 | 37 | 86 |
| Lotts Creek township | --- | --- | --- | 1 | --- | 1 | 1 | --- | 1 | 1 | 1 | 2 | 20 | 6 | 26 | 14 | 40 | 32 | 2 | 34 | 21 | 55 | 63 | 36 | 99 |
| Luverne township, exc. of Luverne | --- | --- | --- | --- | --- | --- | --- | --- | --- | --- | --- | --- | 7 | 5 | 12 | 8 | 20 | 9 | ----- | 9 | 10 | 19 | 21 | 18 | 39 |
| Luverne town, part of (see Humboldt County) | --- | --- | --- | 1 | --- | 1 | 3 | 1 | 4 | 1 | --- | 1 | 7 | 2 | 9 | 11 | 20 | 24 | 1 | 25 | 20 | 45 | 39 | 32 | 71 |
| Total Luverne town in Kossuth and Humboldt Counties | --- | --- | --- | 1 | --- | 1 | 3 | 1 | 4 | 1 | --- | 1 | 7 | 2 | 9 | 12 | 21 | 34 | 1 | 35 | 26 | 61 | 49 | 39 | 88 |
| Plum Creek township | --- | --- | --- | --- | --- | --- | --- | --- | --- | --- | --- | --- | 6 | 5 | 11 | 4 | 15 | 11 | ----- | 11 | 11 | 22 | 22 | 15 | 37 |
| Portland township | --- | --- | --- | --- | --- | --- | 1 | 1 | 2 | 1 | --- | 1 | 10 | 2 | 12 | 8 | 20 | 19 | ----- | 19 | 11 | 30 | 33 | 20 | 53 |

KOSSUTH COUNTY—CONTINUED.

| Table No. 1 — Townships, Towns, Cities and City Wards | Under 5 Years of Age | | | 5 and Under 10 Years | | | 10 and Under 18 Years | | | 18 and Under 21 Years | | | 21 and Under 45 Years | | | | | 45 Years and Over | | | | | Total all Ages | | |
|---|---|---|---|---|---|---|---|---|---|---|---|---|---|---|---|---|---|---|---|---|---|---|---|---|---|
| | | | | | | | | | | | | | Male | | | | | Male | | | | | | | |
| | Male. | Female. | Total. | Male. | Female. | Total. | Male. | Female. | Total. | Male. | Female. | Total. | Nat. | Un-Nat. | Tot. | Female. | Total. | Nat. | Un-Nat. | Tot. | Female. | Total. | Male. | Female. | Total. |
| Prairie township | --- | 1 | 1 | --- | --- | --- | --- | --- | --- | 1 | --- | 1 | 6 | 6 | 12 | 14 | 26 | 25 | 2 | 27 | 18 | 45 | 40 | 33 | 73 |
| Ramsay township | --- | --- | --- | 1 | --- | 1 | 3 | 7 | 10 | 3 | 2 | 5 | 11 | 8 | 19 | 19 | 38 | 26 | 6 | 32 | 19 | 51 | 58 | 47 | 105 |
| Riverdale township | --- | --- | --- | 2 | 2 | 4 | 2 | 2 | 4 | 3 | 2 | 5 | 10 | 13 | 23 | 10 | 33 | 21 | 1 | 22 | 14 | 36 | 52 | 30 | 82 |
| Seneca township | --- | --- | --- | --- | --- | --- | 1 | 3 | 4 | --- | 1 | 1 | 11 | 9 | 20 | 12 | 32 | 24 | 1 | 25 | 21 | 46 | 46 | 37 | 83 |
| Sherman township | --- | --- | --- | --- | --- | --- | 1 | 1 | 2 | 1 | 2 | 3 | 7 | 5 | 12 | 10 | 22 | 26 | 2 | 28 | 20 | 48 | 42 | 33 | 75 |
| Springfield township | --- | --- | --- | 1 | 1 | 2 | 2 | --- | 2 | 1 | --- | 1 | 12 | 4 | 16 | 16 | 32 | 15 | 1 | 16 | 13 | 29 | 36 | 30 | 66 |
| Swea township | --- | --- | --- | 1 | 1 | 2 | 3 | 3 | 6 | 2 | 1 | 3 | 19 | 10 | 29 | 18 | 47 | 33 | 3 | 36 | 26 | 62 | 71 | 49 | 120 |
| Union township | --- | --- | --- | --- | --- | --- | --- | --- | --- | 1 | 1 | 2 | 7 | --- | 7 | 2 | 9 | 13 | 3 | 16 | 11 | 27 | 24 | 14 | 38 |
| Wesley township, exc. of Wesley | --- | --- | --- | 2 | 2 | 4 | 1 | 3 | 4 | 3 | --- | 3 | 13 | 12 | 25 | 13 | 38 | 36 | 2 | 38 | 28 | 66 | 69 | 46 | 115 |
| Wesley town | --- | --- | --- | --- | --- | --- | --- | --- | --- | --- | --- | --- | 6 | 7 | 13 | 17 | 30 | 24 | --- | 24 | 16 | 40 | 37 | 33 | 70 |
| Whittemore township, exc. of Whittemore | 1 | --- | 1 | --- | --- | --- | --- | --- | --- | --- | --- | --- | 13 | 2 | 15 | 17 | 32 | 26 | --- | 26 | 23 | 49 | 42 | 40 | 82 |
| Whittemore town | --- | --- | --- | --- | --- | --- | --- | 1 | 1 | --- | 1 | 1 | 13 | 1 | 14 | 12 | 26 | 37 | 1 | 38 | 30 | 68 | 52 | 44 | 96 |
| Total | 5 | 8 | 13 | 12 | 11 | 23 | 39 | 42 | 81 | 40 | 29 | 69 | 437 | 261 | 748 | 544 | 1,292 | 1,011 | 75 | 1,086 | 790 | 1,876 | 1,930 | 1,424 | 3,354 |

**Total Persons of All Nativities, Classified by Age.**

| Townships, Towns, Cities and City Wards | Under 5 Years of Age | | | 5 and Under 10 Years | | | 10 and Under 18 Years | | | 18 and Under 21 Years | | | 21 and Under 45 Years | | | 45 Years and Over | | | Total all Ages | | |
|---|---|---|---|---|---|---|---|---|---|---|---|---|---|---|---|---|---|---|---|---|---|
| | Male. | Female. | Total. | Male. | Female. | Total. | Male. | Female. | Total. | Male. | Female. | Total. | Male. | Female. | Total. | Male. | Female. | Total. | Male. | Female. | Total. |
| Algona city (township) | *177* | *154* | *331* | *157* | *152* | *309* | *233* | *250* | *483* | *73* | *143* | *216* | *636* | *649* | *1,285* | *500* | *469* | *969* | *1,776* | *1,817* | *3,593* |
| Ward 1 | 36 | 19 | 55 | 28 | 23 | 51 | 35 | 45 | 80 | 12 | 26 | 38 | 123 | 110 | 233 | 79 | 70 | 149 | 313 | 293 | 606 |
| Ward 2 | 39 | 39 | 78 | 41 | 48 | 89 | 68 | 68 | 136 | 17 | 40 | 57 | 176 | 218 | 394 | 155 | 150 | 305 | 496 | 563 | 1,059 |
| Ward 3 | 51 | 49 | 100 | 44 | 41 | 85 | 50 | 54 | 104 | 18 | 38 | 56 | 156 | 158 | 314 | 121 | 119 | 240 | 440 | 459 | 899 |
| Ward 4 | 51 | 47 | 98 | 44 | 40 | 84 | 80 | 83 | 163 | 26 | 39 | 65 | 181 | 163 | 344 | 145 | 130 | 275 | 527 | 502 | 1,029 |
| Buffalo township, exc. of Titonka | 51 | 28 | 79 | 32 | 26 | 58 | 49 | 54 | 103 | 27 | 11 | 38 | 101 | 84 | 185 | 52 | 38 | 90 | 312 | 241 | 553 |
| Titonka town | 27 | 15 | 42 | 16 | 20 | 36 | 31 | 28 | 59 | 12 | 10 | 22 | 68 | 61 | 129 | 33 | 32 | 65 | 187 | 166 | 353 |

| | | | | | | | | | | | | | | | | | | | | | |
|---|---|---|---|---|---|---|---|---|---|---|---|---|---|---|---|---|---|---|---|---|---|
| Burt township, exc. of Burt | 31 | 39 | 70 | 40 | 23 | 63 | 54 | 50 | 104 | 21 | 14 | 35 | 107 | 90 | 197 | 46 | 31 | 77 | 299 | 247 | 546 |
| Burt town | 36 | 33 | 69 | 40 | 29 | 69 | 45 | 46 | 91 | 26 | 14 | 40 | 100 | 97 | 197 | 83 | 75 | 158 | 330 | 294 | 624 |
| Cresco township | 36 | 28 | 64 | 30 | 36 | 66 | 46 | 46 | 92 | 14 | 20 | 34 | 84 | 76 | 160 | 62 | 34 | 96 | 272 | 240 | 512 |
| Eagle township | 27 | 23 | 50 | 21 | 29 | 50 | 30 | 25 | 55 | 9 | 7 | 16 | 67 | 47 | 114 | 25 | 16 | 41 | 179 | 147 | 326 |
| Fenton township, exc. of Fenton | 50 | 51 | 101 | 36 | 57 | 93 | 79 | 61 | 140 | 23 | 21 | 44 | 127 | 108 | 229 | 63 | 39 | 102 | 372 | 337 | 709 |
| Fenton town | 12 | 23 | 35 | 14 | 17 | 31 | 19 | 21 | 40 | 6 | 10 | 16 | 67 | 55 | 122 | 36 | 24 | 60 | 154 | 150 | 304 |
| Garfield township | 57 | 47 | 104 | 52 | 45 | 97 | 87 | 58 | 145 | 20 | 14 | 34 | 104 | 90 | 194 | 44 | 35 | 79 | 364 | 289 | 653 |
| German township | 39 | 39 | 78 | 34 | 30 | 64 | 77 | 55 | 132 | 26 | 35 | 61 | 105 | 92 | 197 | 59 | 40 | 99 | 340 | 291 | 631 |
| Grant township | 35 | 24 | 59 | 34 | 16 | 50 | 36 | 39 | 75 | 13 | 10 | 23 | 77 | 58 | 135 | 31 | 21 | 52 | 226 | 168 | 394 |
| Greenwood Tp., exc. of Bancroft | 48 | 49 | 97 | 41 | 36 | 77 | 64 | 67 | 131 | 19 | 21 | 40 | 97 | 89 | 186 | 53 | 28 | 81 | 322 | 290 | 612 |
| Bancroft town | 45 | 42 | 87 | 48 | 53 | 101 | 70 | 81 | 151 | 24 | 30 | 54 | 149 | 147 | 296 | 99 | 105 | 204 | 435 | 458 | 893 |
| Harrison Tp., exc. of Swea City | 32 | 20 | 52 | 33 | 41 | 74 | 62 | 50 | 112 | 21 | 13 | 34 | 92 | 80 | 172 | 45 | 31 | 76 | 285 | 235 | 520 |
| Swea City town | 17 | 31 | 48 | 38 | 26 | 64 | 50 | 30 | 80 | 18 | 19 | 37 | 124 | 111 | 235 | 73 | 58 | 131 | 320 | 275 | 595 |
| Hebron township | 30 | 34 | 64 | 43 | 28 | 71 | 43 | 46 | 89 | 16 | 17 | 33 | 90 | 68 | 158 | 35 | 21 | 56 | 257 | 214 | 471 |
| Irvington township | 55 | 51 | 106 | 48 | 33 | 81 | 46 | 72 | 118 | 27 | 21 | 48 | 143 | 114 | 257 | 69 | 55 | 124 | 388 | 346 | 734 |
| Ledyard township, exc. of Ledyard and Germania | 29 | 26 | 55 | 40 | 38 | 78 | 60 | 60 | 120 | 19 | 20 | 39 | 84 | 77 | 161 | 57 | 37 | 94 | 289 | 258 | 547 |
| Germania town | 25 | 18 | 43 | 17 | 24 | 41 | 23 | 41 | 64 | 13 | 11 | 24 | 84 | 77 | 161 | 53 | 40 | 93 | 215 | 211 | 426 |
| Ledyard town | 9 | 10 | 19 | 15 | 11 | 26 | 22 | 20 | 42 | 3 | 8 | 11 | 45 | 40 | 85 | 34 | 23 | 57 | 128 | 112 | 240 |
| Lincoln township | 29 | 30 | 59 | 26 | 31 | 57 | 42 | 32 | 74 | 21 | 18 | 39 | 78 | 65 | 143 | 33 | 24 | 57 | 229 | 200 | 429 |
| Lotts Creek township | 48 | 30 | 78 | 46 | 46 | 92 | 54 | 68 | 122 | 25 | 26 | 51 | 116 | 95 | 211 | 55 | 37 | 92 | 344 | 302 | 646 |
| Luverne township, exc. of Luverne | 28 | 30 | 58 | 35 | 38 | 73 | 63 | 52 | 115 | 21 | 11 | 32 | 95 | 74 | 169 | 41 | 30 | 71 | 283 | 235 | 518 |
| Luverne town, part of (see Humboldt County) | 20 | 17 | 37 | 22 | 24 | 46 | 53 | 31 | 84 | 13 | 9 | 22 | 66 | 76 | 142 | 54 | 52 | 106 | 228 | 209 | 437 |
| Total Luverne town in Kossuth and Humboldt Counties | *24* | *24* | *48* | *28* | *30* | *58* | *69* | *38* | *107* | *21* | *10* | *31* | *83* | *91* | *174* | *76* | *66* | *142* | *301* | *259* | *560* |
| Plum Creek township | 35 | 32 | 67 | 24 | 30 | 54 | 50 | 28 | 78 | 20 | 12 | 32 | 101 | 74 | 175 | 34 | 25 | 59 | 264 | 201 | 465 |
| Portland township | 43 | 30 | 73 | 36 | 38 | 74 | 68 | 44 | 112 | 19 | 21 | 40 | 86 | 77 | 163 | 50 | 31 | 81 | 302 | 241 | 543 |
| Prairie township | 47 | 47 | 94 | 50 | 45 | 95 | 83 | 60 | 143 | 29 | 18 | 47 | 111 | 96 | 207 | 65 | 46 | 111 | 385 | 312 | 697 |
| Ramsey township | 50 | 48 | 98 | 38 | 49 | 87 | 77 | 58 | 135 | 25 | 15 | 40 | 96 | 89 | 185 | 43 | 28 | 71 | 329 | 287 | 616 |
| Riverdale township | 40 | 41 | 81 | 40 | 36 | 76 | 51 | 41 | 92 | 23 | 16 | 39 | 107 | 75 | 182 | 44 | 31 | 75 | 305 | 240 | 545 |
| Seneca township | 42 | 34 | 76 | 33 | 32 | 65 | 76 | 56 | 132 | 21 | 15 | 36 | 96 | 82 | 178 | 54 | 41 | 95 | 322 | 260 | 582 |
| Sherman township | 27 | 34 | 61 | 28 | 35 | 63 | 59 | 57 | 116 | 24 | 19 | 43 | 105 | 67 | 172 | 55 | 39 | 94 | 298 | 251 | 549 |
| Springfield township | 34 | 30 | 64 | 33 | 30 | 63 | 50 | 47 | 97 | 20 | 15 | 35 | 67 | 62 | 129 | 32 | 17 | 49 | 236 | 201 | 437 |
| Swea township | 29 | 26 | 55 | 40 | 30 | 70 | 54 | 47 | 101 | 18 | 23 | 41 | 116 | 92 | 208 | 56 | 40 | 96 | 313 | 258 | 571 |
| Union township | 33 | 29 | 62 | 36 | 31 | 67 | 76 | 44 | 120 | 17 | 14 | 31 | 100 | 81 | 181 | 56 | 37 | 92 | 317 | 236 | 553 |
| Wesley township, exc. of Wesley | 44 | 42 | 86 | 30 | 47 | 77 | 46 | 51 | 97 | 21 | 19 | 40 | 132 | 95 | 227 | 59 | 43 | 102 | 332 | 297 | 629 |
| Wesley town | 16 | 28 | 44 | 24 | 31 | 55 | 47 | 39 | 86 | 15 | 16 | 31 | 77 | 69 | 146 | 55 | 49 | 104 | 234 | 232 | 466 |
| Whittemore township, exc. of Whittemore | 54 | 51 | 105 | 55 | 52 | 107 | 71 | 69 | 140 | 22 | 22 | 44 | 118 | 93 | 211 | 47 | 39 | 86 | 367 | 326 | 693 |
| Whittemore town | 37 | 36 | 73 | 38 | 29 | 67 | 46 | 49 | 95 | 15 | 8 | 23 | 90 | 103 | 193 | 73 | 64 | 137 | 299 | 289 | 588 |
| Total | 1,524 | 1,400 | 2,924 | 1,463 | 1,424 | 2,887 | 2,292 | 2,073 | 4,365 | 799 | 766 | 1,565 | 4,302 | 3,775 | 8,077 | 2,457 | 1,925 | 4,382 | 12,887 | 11,363 | 24,200 |

## LEE COUNTY.

**Persons Native Born of Native Parents, Classified by Age.**

| Table No. 1 | Under 5 Years of Age | | | 5 and Under 10 Years | | | 10 and Under 18 Years | | | 18 and Under 21 Years | | | 21 and Under 45 Years | | | 45 Years and Over | | | Total all Ages | | |
|---|---|---|---|---|---|---|---|---|---|---|---|---|---|---|---|---|---|---|---|---|---|
| Townships, Towns, Cities and City Wards | Male. | Female. | Total. | Male. | Female. | Total. | Male. | Female. | Total. | Male. | Female. | Total. | Male. | Female. | Total. | Male. | Female. | Total. | Male. | Female. | Total. |
| Cedar township | 46 | 58 | 104 | 43 | 42 | 85 | 53 | 70 | 123 | 22 | 26 | 48 | 110 | 88 | 198 | 60 | 53 | 113 | 334 | 337 | 671 |
| Charleston township | 47 | 31 | 78 | 35 | 36 | 71 | 46 | 48 | 94 | 26 | 23 | 49 | 73 | 78 | 151 | 31 | 39 | 70 | 258 | 255 | 513 |
| Denmark township | 28 | 33 | 61 | 23 | 29 | 52 | 54 | 52 | 106 | 9 | 14 | 23 | 64 | 72 | 136 | 75 | 79 | 154 | 253 | 279 | 532 |
| Des Moines township | 35 | 33 | 68 | 34 | 36 | 70 | 55 | 57 | 112 | 23 | 19 | 42 | 100 | 95 | 195 | 69 | 58 | 127 | 316 | 298 | 614 |
| Franklin township, exc. of Donnellson and Franklin | 34 | 27 | 61 | 38 | 45 | 83 | 50 | 52 | 102 | 20 | 9 | 29 | 60 | 72 | 132 | 15 | 13 | 28 | 217 | 218 | 435 |
| Donnellson town | 17 | 14 | 31 | 16 | 12 | 28 | 26 | 24 | 50 | 1 | 5 | 6 | 40 | 45 | 85 | 12 | 17 | 29 | 112 | 117 | 229 |
| Franklin town | 5 | 4 | 9 | 2 | 2 | 4 | 10 | 2 | 12 | 1 | 2 | 3 | 11 | 7 | 18 | 2 | 2 | 4 | 31 | 19 | 50 |
| Green Bay township | 26 | 36 | 62 | 34 | 32 | 66 | 64 | 45 | 109 | 12 | 11 | 23 | 75 | 78 | 153 | 50 | 35 | 85 | 261 | 237 | 498 |
| Harrison township | 36 | 32 | 68 | 33 | 18 | 51 | 40 | 27 | 67 | 14 | 10 | 24 | 79 | 72 | 151 | 46 | 37 | 83 | 248 | 196 | 444 |
| Jackson township, exc. of Keokuk | 60 | 58 | 118 | 68 | 60 | 128 | 95 | 79 | 174 | 24 | 21 | 45 | 128 | 127 | 255 | 92 | 74 | 166 | 467 | 419 | 886 |
| Keokuk city | *520* | *481* | *1,001* | *516* | *543* | *1,059* | *787* | *834* | *1,621* | *302* | *359* | *661* | *2,019* | *2,090* | *4,109* | *1,023* | *1,070* | *2,093* | *5,167* | *5,377* | *10,544* |
| Ward 1 | 39 | 32 | 71 | 43 | 51 | 94 | 68 | 95 | 163 | 31 | 45 | 76 | 278 | 285 | 563 | 180 | 210 | 390 | 639 | 718 | 1,357 |
| Ward 2 | 84 | 92 | 176 | 113 | 94 | 207 | 137 | 168 | 305 | 58 | 63 | 121 | 396 | 420 | 816 | 184 | 169 | 353 | 972 | 1,006 | 1,978 |
| Ward 3 | 59 | 43 | 102 | 48 | 60 | 108 | 98 | 98 | 196 | 48 | 62 | 110 | 315 | 343 | 658 | 166 | 207 | 373 | 734 | 813 | 1,547 |
| Ward 4 | 103 | 72 | 175 | 77 | 100 | 177 | 126 | 117 | 243 | 38 | 35 | 73 | 232 | 200 | 432 | 131 | 102 | 233 | 707 | 626 | 1,333 |
| Ward 5 | 89 | 80 | 169 | 68 | 83 | 151 | 132 | 120 | 252 | 53 | 54 | 107 | 291 | 327 | 618 | 156 | 167 | 323 | 789 | 831 | 1,620 |
| Ward 6 | 71 | 91 | 162 | 96 | 87 | 183 | 113 | 137 | 250 | 41 | 58 | 99 | 268 | 300 | 568 | 118 | 129 | 247 | 707 | 802 | 1,509 |
| Ward 7 | 75 | 71 | 146 | 71 | 68 | 139 | 113 | 99 | 212 | 33 | 42 | 75 | 239 | 215 | 454 | 88 | 86 | 174 | 619 | 581 | 1,200 |
| Jefferson township | 30 | 45 | 75 | 27 | 32 | 59 | 41 | 42 | 83 | 13 | 16 | 29 | 77 | 74 | 151 | 38 | 29 | 67 | 226 | 238 | 464 |
| Fort Madison city (Madison Tp.) | *342* | *296* | *638* | *351* | *352* | *703* | *465* | *522* | *987* | *218* | *225* | *443* | *1,413* | *1,201* | *2,614* | *700* | *587* | *1,287* | *3,489* | *3,183* | *6,672* |
| Ward 1 | 36 | 31 | 67 | 36 | 32 | 68 | 72 | 49 | 121 | 31 | 21 | 52 | 311 | 185 | 446 | 161 | 79 | 240 | 647 | 347 | 994 |
| Ward 2 | 15 | 18 | 33 | 23 | 29 | 52 | 49 | 59 | 108 | 23 | 30 | 53 | 167 | 157 | 324 | 95 | 106 | 201 | 372 | 399 | 771 |
| Ward 3 | 48 | 35 | 83 | 37 | 40 | 77 | 59 | 54 | 113 | 42 | 40 | 82 | 240 | 287 | 527 | 157 | 182 | 339 | 583 | 638 | 1,221 |
| Ward 4 | 100 | 88 | 188 | 110 | 95 | 205 | 114 | 165 | 279 | 46 | 58 | 104 | 287 | 255 | 542 | 108 | 95 | 203 | 765 | 756 | 1,521 |
| Ward 5 | 143 | 124 | 267 | 145 | 156 | 301 | 171 | 195 | 366 | 76 | 76 | 152 | 408 | 367 | 775 | 179 | 125 | 304 | 1,122 | 1,043 | 2,165 |
| Marion township, exc. of St. Paul | 44 | 42 | 86 | 37 | 43 | 80 | 60 | 49 | 109 | 22 | 14 | 36 | 56 | 48 | 104 | 14 | 13 | 27 | 233 | 209 | 442 |
| St. Paul town | 3 | 4 | 7 | 1 | 1 | 2 | 3 | 5 | 8 | 1 | 2 | 3 | 3 | 5 | 8 | ---- | ---- | ---- | 11 | 17 | 28 |
| Montrose Tp., exc. of Montrose | 48 | 41 | 89 | 43 | 50 | 93 | 51 | 52 | 103 | 17 | 8 | 25 | 98 | 95 | 193 | 63 | 62 | 125 | 320 | 308 | 628 |
| Montrose town | 23 | 36 | 59 | 34 | 40 | 74 | 48 | 57 | 105 | 19 | 12 | 31 | 87 | 87 | 174 | 79 | 85 | 164 | 290 | 317 | 607 |
| Pleasant Ridge township | 26 | 29 | 55 | 25 | 19 | 44 | 39 | 39 | 78 | 11 | 11 | 22 | 59 | 55 | 114 | 38 | 28 | 66 | 198 | 181 | 379 |
| Van Buren township | 26 | 34 | 60 | 31 | 22 | 53 | 42 | 42 | 84 | 14 | 17 | 31 | 68 | 70 | 138 | 61 | 51 | 112 | 242 | 236 | 478 |

| | | | | | | | | | | | | | | | | | | | | | |
|---|---|---|---|---|---|---|---|---|---|---|---|---|---|---|---|---|---|---|---|---|---|
| Washington township | 43 | 36 | 79 | 43 | 49 | 92 | 66 | 63 | 129 | 14 | 18 | 32 | 75 | 86 | 161 | 46 | 38 | 84 | 287 | 299 | 577 |
| West Point Tp., exc. of West Point | 30 | 25 | 55 | 24 | 45 | 69 | 53 | 49 | 102 | 19 | 9 | 28 | 59 | 40 | 99 | 14 | 11 | 25 | 199 | 179 | 378 |
| West Point town | 32 | 17 | 49 | 21 | 22 | 43 | 26 | 35 | 61 | 5 | 16 | 21 | 39 | 46 | 85 | 22 | 12 | 34 | 145 | 148 | 293 |
| Total | 1,501 | 1,412 | 2,913 | 1,479 | 1,530 | 3,009 | 2,174 | 2,245 | 4,419 | 807 | 847 | 1,654 | 4,793 | 4,631 | 9,424 | 2,550 | 2,393 | 4,943 | 13,304 | 13,058 | 26,362 |

**Persons Native Born of Foreign or Mixed Parentage, Classified by Age.**

| | | | | | | | | | | | | | | | | | | | | | |
|---|---|---|---|---|---|---|---|---|---|---|---|---|---|---|---|---|---|---|---|---|---|
| Cedar township | 2 | 1 | 3 | 2 | 5 | 7 | 5 | 9 | 14 | 2 | 4 | 6 | 27 | 45 | 72 | 24 | 16 | 40 | 62 | 80 | 142 |
| Charleston township | 1 | 4 | 5 | 2 | 3 | 5 | 8 | 7 | 15 | 5 | 1 | 6 | 47 | 43 | 90 | 42 | 35 | 77 | 105 | 93 | 198 |
| Denmark township | | 4 | 4 | | 2 | 2 | 3 | 4 | 7 | 2 | 1 | 3 | 25 | 30 | 55 | 22 | 10 | 32 | 52 | 51 | 103 |
| Des Moines township | 3 | 3 | 6 | 6 | 4 | 10 | 5 | 3 | 8 | | 2 | 2 | 31 | 32 | 63 | 32 | 23 | 55 | 77 | 67 | 144 |
| Franklin township, exc. of Donnellson and Franklin | 6 | 6 | 12 | 8 | 8 | 16 | 7 | 8 | 15 | 6 | 2 | 8 | 63 | 49 | 112 | 61 | 48 | 109 | 151 | 121 | 272 |
| Donnellson town | 1 | | 1 | 1 | 2 | 3 | 6 | 5 | 11 | 1 | 4 | 5 | 27 | 34 | 61 | 43 | 38 | 81 | 79 | 83 | 162 |
| Franklin town | | | | 1 | | 1 | 3 | 2 | 5 | 2 | 1 | 3 | 12 | 7 | 19 | 8 | 18 | 26 | 26 | 28 | 54 |
| Green Bay township | 3 | 3 | 6 | 2 | 2 | 4 | 4 | 8 | 12 | 2 | 5 | 7 | 45 | 34 | 79 | 31 | 20 | 51 | 87 | 72 | 159 |
| Harrison township | | 1 | 1 | 1 | 1 | 2 | 5 | 7 | 12 | 1 | 4 | 5 | 34 | 29 | 63 | 28 | 27 | 55 | 69 | 69 | 138 |
| Jackson township, exc. of Keokuk | 9 | 6 | 15 | 10 | 9 | 19 | 21 | 25 | 46 | 13 | 11 | 24 | 53 | 70 | 123 | 69 | 45 | 114 | 175 | 166 | 341 |
| Keokuk city | *46* | *38* | *84* | *70* | *58* | *128* | *117* | *123* | *240* | *74* | *87* | *161* | *731* | *928* | *1,659* | *598* | *693* | *1,291* | *1,636* | *1,927* | *3,563* |
| Ward 1 | 5 | 3 | 8 | 3 | 4 | 7 | 6 | 4 | 10 | 2 | 5 | 7 | 59 | 97 | 156 | 56 | 85 | 141 | 131 | 198 | 329 |
| Ward 2 | 6 | 3 | 9 | 8 | 10 | 18 | 15 | 23 | 38 | 13 | 10 | 23 | 131 | 166 | 297 | 108 | 135 | 243 | 281 | 347 | 628 |
| Ward 3 | 3 | 4 | 7 | 7 | 7 | 14 | 9 | 12 | 21 | 3 | 9 | 12 | 105 | 168 | 273 | 108 | 122 | 230 | 235 | 322 | 557 |
| Ward 4 | 10 | 4 | 14 | 15 | 7 | 22 | 22 | 19 | 41 | 11 | 16 | 27 | 89 | 82 | 171 | 54 | 44 | 98 | 201 | 172 | 373 |
| Ward 5 | 10 | 11 | 21 | 16 | 10 | 26 | 25 | 20 | 45 | 13 | 16 | 29 | 114 | 144 | 258 | 104 | 103 | 207 | 282 | 304 | 586 |
| Ward 6 | 6 | 6 | 12 | 8 | 7 | 15 | 15 | 19 | 34 | 16 | 12 | 28 | 133 | 161 | 294 | 103 | 110 | 213 | 281 | 315 | 596 |
| Ward 7 | 6 | 7 | 13 | 13 | 13 | 26 | 25 | 26 | 51 | 16 | 19 | 35 | 100 | 110 | 210 | 65 | 94 | 159 | 225 | 269 | 494 |
| Jefferson township | 4 | | 4 | 7 | 1 | 8 | 6 | 5 | 11 | 4 | 5 | 9 | 36 | 25 | 61 | 30 | 15 | 45 | 87 | 51 | 138 |
| Fort Madison city (Madison Tp.) | *34* | *34* | *68* | *42* | *43* | *85* | *98* | *101* | *199* | *72* | *52* | *124* | *485* | *453* | *938* | *354* | *422* | *776* | *1,085* | *1,105* | *2,190* |
| Ward 1 | 5 | 6 | 11 | 4 | 7 | 11 | 6 | 6 | 12 | 5 | 2 | 7 | 100 | 45 | 145 | 43 | 37 | 80 | 163 | 103 | 266 |
| Ward 2 | 3 | 3 | 6 | 1 | 3 | 4 | 1 | 4 | 5 | 1 | 3 | 4 | 43 | 64 | 107 | 49 | 70 | 119 | 98 | 147 | 245 |
| Ward 3 | 5 | 2 | 7 | 5 | 3 | 8 | 6 | 10 | 16 | 8 | 4 | 12 | 44 | 39 | 83 | 56 | 49 | 105 | 124 | 107 | 231 |
| Ward 4 | 5 | 7 | 12 | 6 | 16 | 22 | 29 | 38 | 67 | 22 | 25 | 47 | 161 | 136 | 297 | 113 | 127 | 240 | 336 | 349 | 685 |
| Ward 5 | 16 | 16 | 32 | 26 | 14 | 40 | 56 | 43 | 99 | 36 | 18 | 54 | 137 | 169 | 306 | 93 | 139 | 232 | 364 | 399 | 763 |
| Marion township, exc. of St. Paul | | | | 1 | 2 | 3 | 6 | 5 | 11 | 9 | 3 | 12 | 63 | 52 | 115 | 48 | 27 | 75 | 127 | 89 | 216 |
| St. Paul town | | | | | | | | | | | | | 5 | 5 | 10 | 2 | 3 | 5 | 7 | 8 | 15 |
| Montrose township, exc. of Montrose | 2 | 3 | 5 | 9 | 5 | 14 | 15 | 14 | 29 | 11 | 4 | 15 | 60 | 40 | 100 | 24 | 27 | 51 | 121 | 93 | 214 |
| Montrose town | | 1 | 1 | | | | 1 | 2 | 3 | 2 | 1 | 3 | 15 | 22 | 37 | 17 | 20 | 37 | 35 | 46 | 81 |
| Pleasant Ridge township | 5 | 3 | 8 | 7 | 2 | 9 | 11 | 11 | 22 | 5 | 5 | 10 | 53 | 34 | 87 | 30 | 24 | 54 | 111 | 79 | 190 |
| Van Buren township | | | | 1 | 2 | 3 | 5 | 1 | 6 | 3 | 2 | 5 | 23 | 21 | 44 | 25 | 16 | 41 | 57 | 42 | 99 |
| Washington township | 7 | 2 | 9 | 6 | 8 | 14 | 20 | 19 | 39 | 10 | 8 | 18 | 58 | 56 | 114 | 40 | 37 | 77 | 141 | 130 | 271 |
| West Point Tp., exc. of West Point | 3 | 2 | 5 | 8 | 2 | 10 | 18 | 18 | 36 | 8 | 7 | 15 | 67 | 61 | 128 | 50 | 43 | 93 | 154 | 133 | 287 |
| West Point town | 3 | 1 | 4 | 5 | 3 | 8 | 8 | 3 | 11 | 4 | 5 | 9 | 57 | 53 | 110 | 33 | 47 | 80 | 110 | 112 | 222 |
| Total | 129 | 112 | 241 | 189 | 162 | 351 | 372 | 380 | 752 | 236 | 214 | 450 | 2,017 | 2,123 | 4,140 | 1,611 | 1,654 | 3,265 | 4,554 | 4,645 | 9,199 |

LEE COUNTY—CONTINUED.

**Persons Foreign Born, Classified by Age.**

| Table No. 1 — Townships, Towns, Cities and City Wards | Under 5 Years of Age | | | 5 and Under 10 Years | | | 10 and Under 18 Years | | | 18 and Under 21 Years | | | 21 and Under 45 Years | | | | | 45 Years and Over | | | | | Total all Ages | | |
|---|---|---|---|---|---|---|---|---|---|---|---|---|---|---|---|---|---|---|---|---|---|---|---|---|---|
| | | | | | | | | | | | | | Male | | | | | Male | | | | | | | |
| | Male. | Female. | Total. | Male. | Female. | Total. | Male. | Female. | Total. | Male. | Female. | Total. | Nat. | Un-Nat. | Tot. | Female. | Total. | Nat. | Un-Nat. | Tot. | Female. | Total. | Male. | Female. | Total. |
| Cedar township | | | | | | | | | | | | | 1 | | 1 | 4 | 5 | 9 | 1 | 10 | 8 | 18 | 11 | 12 | 23 |
| Charleston township | | | | | | | | | | 1 | | 1 | 2 | 7 | 9 | 2 | 11 | 14 | | 14 | 9 | 23 | 24 | 11 | 35 |
| Denmark township | | | | | | | 1 | | 1 | | | | 5 | 2 | 7 | 4 | 11 | 2 | | 2 | 7 | 9 | 10 | 11 | 21 |
| Des Moines township | | | | | | | | | | | | | 4 | | 4 | 3 | 7 | 16 | | 16 | 9 | 25 | 20 | 12 | 32 |
| Franklin township, exc. of Donnellson and Franklin | | | | | | | | | | | | | 4 | | 4 | 3 | 7 | 17 | | 17 | 20 | 37 | 21 | 23 | 44 |
| Donnellson town | | | | | | | | | | | | | 1 | | 1 | 1 | 2 | 15 | | 15 | 17 | 32 | 16 | 18 | 34 |
| Franklin town | | | | | | | | | | | | | 1 | | 1 | | 1 | 12 | | 12 | 16 | 28 | 13 | 16 | 29 |
| Green Bay township | | | | | | | | | | | | | 4 | 2 | 6 | 6 | 12 | 16 | 1 | 17 | 15 | 32 | 23 | 21 | 44 |
| Harrison township | | | | | | | | | | | | | | | | 3 | 3 | 12 | | 12 | 8 | 20 | 12 | 11 | 23 |
| Jackson township, exc. of Keokuk | | | | | | | | 1 | 1 | | | | 7 | 2 | 9 | 7 | 16 | 45 | | 45 | 33 | 78 | 54 | 41 | 95 |
| Keokuk city | *1* | | *1* | *5* | *3* | *8* | *4* | *8* | *12* | *11* | *4* | *15* | *91* | *112* | *203* | *119* | *322* | *365* | *11* | *376* | *398* | *774* | *600* | *532* | *1,132* |
| Ward 1 | | | | | | | 2 | | 2 | 3 | 1 | 4 | 10 | 28 | 38 | 8 | 46 | 23 | 1 | 24 | 23 | 47 | 67 | 32 | 99 |
| Ward 2 | 1 | | 1 | 2 | | 2 | | | | 2 | | 2 | 15 | 38 | 53 | 14 | 67 | 59 | 3 | 62 | 67 | 129 | 120 | 81 | 201 |
| Ward 3 | | | | | | | 1 | 1 | 2 | 2 | | 2 | 10 | 11 | 21 | 23 | 44 | 53 | 4 | 57 | 60 | 117 | 81 | 84 | 165 |
| Ward 4 | | | | | 1 | 1 | | | | 3 | 1 | 4 | 9 | 9 | 18 | 15 | 33 | 50 | 1 | 51 | 46 | 97 | 72 | 63 | 135 |
| Ward 5 | | | | | | | | 2 | 2 | | 1 | 1 | 20 | 8 | 28 | 19 | 47 | 68 | 1 | 69 | 63 | 132 | 97 | 85 | 182 |
| Ward 6 | | | | 1 | | 1 | 1 | 1 | 2 | 1 | 1 | 2 | 7 | 11 | 18 | 23 | 41 | 57 | 1 | 58 | 61 | 119 | 79 | 86 | 165 |
| Ward 7 | | | | 2 | 2 | 4 | | 4 | 4 | | | | 20 | 7 | 27 | 17 | 44 | 55 | | 55 | 78 | 133 | 84 | 101 | 185 |
| Jefferson township | | | | | | | 1 | 1 | 2 | | | | 2 | 1 | 3 | 3 | 6 | 8 | | 8 | 12 | 20 | 12 | 16 | 28 |
| Fort Madison city (Madison township) | *1* | | *1* | *3* | *3* | *6* | *5* | *4* | *9* | *4* | *2* | *6* | *53* | *87* | *140* | *65* | *205* | *219* | *10* | *229* | *189* | *418* | *382* | *268* | *645* |
| Ward 1 | 1 | | 1 | 1 | 1 | 2 | 3 | 1 | 4 | 1 | 1 | 2 | 22 | 21 | 43 | 12 | 55 | 27 | 1 | 28 | 17 | 45 | 77 | 32 | 109 |
| Ward 2 | | | | | 1 | 1 | | 3 | 3 | | | | 5 | 2 | 7 | 5 | 12 | 25 | 1 | 26 | 21 | 47 | 33 | 30 | 63 |
| Ward 3 | | | | | | | | | | 1 | | 1 | 3 | 3 | 6 | 7 | 13 | 30 | | 30 | 29 | 59 | 37 | 36 | 73 |
| Ward 4 | | | | | | | | | | | | | 7 | 7 | 14 | 14 | 28 | 59 | 1 | 60 | 52 | 112 | 74 | 66 | 140 |
| Ward 5 | | | | 2 | 1 | 3 | 2 | | 2 | 2 | 1 | 3 | 16 | 54 | 70 | 27 | 97 | 78 | 7 | 85 | 70 | 155 | 161 | 99 | 260 |
| Marion township, exc. of St. Paul | | | | | | | | | | | | | 5 | | 5 | 1 | 6 | 21 | 1 | 22 | 16 | 38 | 27 | 17 | 44 |
| St. Paul town | | | | | | | | | | | | | | | | | | 8 | | 8 | 11 | 19 | 8 | 11 | 19 |
| Montrose township, exc. of Montrose | | | | | | | | 1 | 1 | | | | 1 | 2 | 3 | 4 | 7 | 21 | 1 | 22 | 18 | 40 | 25 | 23 | 48 |
| Montrose town | | | | | | | | | | | | | 2 | | 2 | 1 | 3 | 7 | 1 | 8 | 3 | 11 | 10 | 4 | 14 |
| Pleasant Ridge township | | | | | | | | | | | | | 2 | 1 | 3 | 2 | 5 | 17 | | 17 | 7 | 24 | 20 | 9 | 29 |
| Van Buren township | | | | | | | | | | | | | 4 | | 4 | 1 | 5 | 16 | | 16 | 10 | 26 | 20 | 11 | 31 |
| Washington township | | | | | | | 1 | 1 | 2 | | | | 7 | 3 | 10 | 7 | 17 | 32 | | 32 | 21 | 53 | 43 | 29 | 72 |
| West Point township, exc. of West Point | | | | | | | | 1 | 1 | | | | 2 | 2 | 4 | 4 | 8 | 24 | 1 | 25 | 15 | 40 | 29 | 20 | 49 |
| West Point town | | | | | | | | | | | | | 2 | | 2 | 4 | 6 | 27 | | 27 | 16 | 43 | 29 | 20 | 49 |
| Total | 2 | | 2 | 8 | 6 | 14 | 12 | 17 | 29 | 16 | 6 | 22 | 200 | 221 | 421 | 244 | 665 | 923 | 27 | 950 | 858 | 1,808 | 1,409 | 1,131 | 2,540 |

**Total Persons of All Nativities, Classified by Age.**

| Townships, Towns, Cities and City Wards | Under 5 Years of Age | | | 5 and Under 10 Years | | | 10 and Under 18 Years | | | 18 and Under 21 Years | | | 21 and Under 45 Years | | | 45 Years and Over | | | Total all Ages | | |
|---|---|---|---|---|---|---|---|---|---|---|---|---|---|---|---|---|---|---|---|---|---|
| | Male. | Female. | Total. | Male. | Female. | Total. | Male. | Female. | Total. | Male. | Female. | Total. | Male. | Female. | Total. | Male. | Female. | Total. | Male. | Female. | Total. |
| Cedar township | 48 | 59 | 107 | 45 | 47 | 92 | 58 | 79 | 137 | 24 | 30 | 54 | 138 | 137 | 275 | 94 | 77 | 171 | 407 | 429 | 836 |
| Charleston township | 48 | 35 | 83 | 37 | 39 | 76 | 54 | 55 | 109 | 32 | 24 | 56 | 129 | 123 | 252 | 87 | 83 | 170 | 387 | 359 | 746 |
| Denmark township | 28 | 37 | 65 | 23 | 31 | 54 | 58 | 56 | 114 | 11 | 15 | 26 | 96 | 106 | 202 | 99 | 96 | 195 | 315 | 341 | 656 |
| Des Moines township | 38 | 36 | 74 | 40 | 40 | 80 | 60 | 60 | 120 | 23 | 21 | 44 | 135 | 130 | 265 | 117 | 90 | 207 | 413 | 377 | 790 |
| Franklin township, exc. of Donnellson and Franklin | 40 | 33 | 73 | 46 | 53 | 99 | 57 | 60 | 117 | 26 | 11 | 37 | 127 | 124 | 251 | 93 | 81 | 174 | 389 | 362 | 751 |
| Donnellson town | 18 | 14 | 32 | 17 | 14 | 31 | 32 | 29 | 61 | 2 | 9 | 11 | 68 | 80 | 148 | 70 | 72 | 142 | 207 | 218 | 425 |
| Franklin town | 5 | 4 | 9 | 3 | 2 | 5 | 13 | 4 | 17 | 3 | 3 | 6 | 24 | 14 | 38 | 22 | 36 | 58 | 70 | 63 | 133 |
| Green Bay township | 29 | 39 | 68 | 36 | 34 | 70 | 68 | 53 | 121 | 14 | 16 | 30 | 126 | 118 | 244 | 98 | 70 | 168 | 371 | 330 | 701 |
| Harrison township | 36 | 33 | 69 | 34 | 19 | 53 | 45 | 34 | 79 | 15 | 14 | 29 | 113 | 104 | 217 | 86 | 72 | 158 | 329 | 276 | 605 |
| Jackson township, exc. of Keokuk | 69 | 64 | 133 | 78 | 69 | 147 | 116 | 105 | 221 | 37 | 32 | 69 | 190 | 204 | 394 | 206 | 152 | 358 | 696 | 626 | 1,322 |
| Keokuk city | *567* | *519* | *1,086* | *591* | *604* | *1,195* | *908* | *965* | *1,873* | *387* | *450* | *837* | *2,953* | *3,137* | *6,090* | *1,997* | *2,161* | *4,158* | *7,403* | *7,836* | *15,239* |
| Ward 1 | 44 | 35 | 79 | 46 | 56 | 101 | 76 | 99 | 175 | 36 | 51 | 87 | 375 | 390 | 765 | 260 | 318 | 578 | 837 | 948 | 1,785 |
| Ward 2 | 91 | 95 | 186 | 123 | 104 | 227 | 152 | 191 | 343 | 73 | 73 | 146 | 580 | 600 | 1,180 | 354 | 371 | 725 | 1,373 | 1,434 | 2,807 |
| Ward 3 | 62 | 47 | 109 | 55 | 67 | 122 | 108 | 111 | 219 | 53 | 71 | 124 | 441 | 534 | 975 | 331 | 389 | 720 | 1,050 | 1,219 | 2,269 |
| Ward 4 | 113 | 76 | 189 | 92 | 108 | 200 | 148 | 136 | 284 | 52 | 52 | 104 | 339 | 297 | 636 | 236 | 192 | 428 | 980 | 861 | 1,841 |
| Ward 5 | 99 | 91 | 190 | 84 | 93 | 177 | 157 | 142 | 299 | 66 | 71 | 137 | 433 | 490 | 923 | 329 | 333 | 662 | 1,168 | 1,220 | 2,388 |
| Ward 6 | 77 | 97 | 174 | 105 | 94 | 199 | 129 | 157 | 286 | 58 | 71 | 129 | 419 | 484 | 903 | 279 | 300 | 579 | 1,067 | 1,203 | 2,270 |
| Ward 7 | 81 | 78 | 159 | 86 | 83 | 169 | 138 | 129 | 267 | 49 | 61 | 110 | 366 | 342 | 708 | 208 | 258 | 466 | 928 | 951 | 1,879 |
| Jefferson township | 34 | 45 | 79 | 34 | 33 | 67 | 48 | 48 | 96 | 17 | 21 | 38 | 116 | 102 | 218 | 76 | 56 | 132 | 325 | 305 | 630 |
| Fort Madison city (Madison Tp.) | *377* | *330* | *707* | *396* | *398* | *794* | *568* | *627* | *1,195* | *294* | *279* | *573* | *2,038* | *1,719* | *3,757* | *1,283* | *1,198* | *2,481* | *4,956* | *4,551* | *9,507* |
| Ward 1 | 42 | 37 | 79 | 41 | 40 | 81 | 81 | 56 | 137 | 37 | 24 | 61 | 454 | 192 | 646 | 232 | 133 | 365 | 887 | 482 | 1,369 |
| Ward 2 | 18 | 21 | 39 | 24 | 33 | 57 | 50 | 66 | 116 | 24 | 33 | 57 | 217 | 226 | 443 | 170 | 197 | 367 | 503 | 576 | 1,079 |
| Ward 3 | 53 | 37 | 90 | 42 | 43 | 85 | 65 | 64 | 129 | 51 | 44 | 95 | 290 | 333 | 623 | 243 | 260 | 503 | 744 | 781 | 1,525 |
| Ward 4 | 105 | 95 | 200 | 116 | 111 | 227 | 143 | 203 | 346 | 68 | 83 | 151 | 462 | 405 | 867 | 281 | 274 | 555 | 1,175 | 1,171 | 2,346 |
| Ward 5 | 159 | 140 | 299 | 173 | 171 | 344 | 229 | 238 | 467 | 114 | 95 | 209 | 615 | 563 | 1,178 | 357 | 334 | 691 | 1,647 | 1,541 | 3,188 |
| Marion township, exc. of St. Paul | 44 | 42 | 86 | 38 | 45 | 83 | 66 | 54 | 120 | 31 | 17 | 48 | 124 | 101 | 225 | 84 | 56 | 140 | 387 | 315 | 702 |
| St. Paul town | 3 | 4 | 7 | 1 | 1 | 2 | 3 | 5 | 8 | 1 | 2 | 3 | 8 | 10 | 18 | 10 | 14 | 24 | 26 | 36 | 62 |
| Montrose Tp., exc. of Montrose | 50 | 44 | 94 | 52 | 55 | 107 | 66 | 67 | 133 | 28 | 12 | 40 | 161 | 139 | 300 | 109 | 107 | 216 | 466 | 424 | 890 |
| Montrose town | 23 | 37 | 60 | 34 | 40 | 74 | 49 | 59 | 108 | 21 | 13 | 34 | 104 | 110 | 214 | 104 | 108 | 212 | 335 | 367 | 702 |
| Pleasant Ridge township | 31 | 32 | 63 | 32 | 21 | 53 | 50 | 50 | 100 | 16 | 16 | 32 | 115 | 91 | 206 | 85 | 59 | 144 | 329 | 269 | 598 |
| Van Buren township | 26 | 34 | 60 | 32 | 24 | 56 | 47 | 43 | 90 | 17 | 19 | 36 | 95 | 92 | 187 | 102 | 77 | 179 | 319 | 289 | 608 |
| Washington township | 50 | 38 | 88 | 49 | 57 | 106 | 87 | 83 | 170 | 24 | 26 | 50 | 143 | 149 | 292 | 118 | 96 | 214 | 471 | 449 | 920 |
| West Point township, exc. of West Point | 33 | 27 | 60 | 32 | 47 | 79 | 71 | 68 | 139 | 27 | 16 | 43 | 130 | 105 | 235 | 89 | 69 | 158 | 382 | 332 | 714 |
| West Point town | 35 | 18 | 53 | 26 | 25 | 51 | 34 | 38 | 72 | 9 | 21 | 30 | 98 | 103 | 201 | 82 | 75 | 157 | 284 | 280 | 564 |
| Total | 1,632 | 1,524 | 3,156 | 1,676 | 1,698 | 3,374 | 2,558 | 2,642 | 5,200 | 1,059 | 1,067 | 2,126 | 7,231 | 6,998 | 14,229 | 5,111 | 4,905 | 10,016 | 19,267 | 18,834 | 38,101 |

NOTE—289 inmates of State Penitentiary located in Fort Madison were included in the enumeration of other districts of the state. Had these been credited to Fort Madison, the total population of Fort Madison would have been 9,796, and the total population of Lee County would have been 38,390.

## LINN COUNTY.

**Persons Native Born of Native Parents, Classified by Age.**

| Table No. 1 — Townships, Towns, Cities and City Wards | Under 5 Years of Age | | | 5 and Under 10 Years | | | 10 and Under 18 Years | | | 18 and Under 21 Years | | | 21 and Under 45 Years | | | 45 Years and Over | | | Total all Ages | | |
|---|---|---|---|---|---|---|---|---|---|---|---|---|---|---|---|---|---|---|---|---|---|
| | Male. | Female. | Total. | Male. | Female. | Total. | Male. | Female. | Total. | Male. | Female. | Total. | Male. | Female. | Total. | Male. | Female. | Total. | Male. | Female. | Total. |
| Bertram township, exc. of Bertram | 21 | 19 | 40 | 15 | 15 | 30 | 23 | 24 | 47 | 9 | 8 | 17 | 52 | 35 | 87 | 45 | 30 | 75 | 165 | 131 | 296 |
| Bertram town | 4 | 2 | 6 | 3 | 5 | 8 | 8 | 9 | 17 | 3 | 2 | 5 | 17 | 20 | 37 | 11 | 8 | 19 | 46 | 46 | 92 |
| Boulder Tp., exc. of Prairieburg | 34 | 27 | 61 | 32 | 30 | 62 | 42 | 25 | 67 | 10 | 14 | 24 | 67 | 49 | 116 | 7 | 10 | 17 | 192 | 155 | 347 |
| Prairieburg town | 12 | 10 | 22 | 11 | 5 | 16 | 16 | 8 | 24 | 2 | ----- | 2 | 18 | 14 | 32 | 12 | 15 | 27 | 71 | 52 | 123 |
| Brown township, exc. of Springville | 50 | 40 | 90 | 30 | 33 | 63 | 70 | 74 | 144 | 28 | 25 | 53 | 120 | 125 | 245 | 110 | 117 | 227 | 408 | 414 | 822 |
| Springville town | 22 | 28 | 50 | 22 | 20 | 42 | 38 | 40 | 78 | 16 | 25 | 41 | 65 | 78 | 143 | 87 | 99 | 186 | 250 | 290 | 540 |
| Buffalo township | 29 | 23 | 52 | 25 | 15 | 40 | 22 | 29 | 51 | 9 | 6 | 15 | 46 | 50 | 96 | 25 | 18 | 43 | 156 | 141 | 297 |
| Cedar Tp., exc. of Kenwood Park | 59 | 62 | 121 | 75 | 54 | 129 | 87 | 84 | 171 | 24 | 22 | 46 | 134 | 124 | 258 | 85 | 76 | 161 | 464 | 422 | 886 |
| Kenwood Park town | 19 | 19 | 38 | 27 | 17 | 44 | 28 | 22 | 50 | 11 | 5 | 16 | 65 | 78 | 143 | 60 | 69 | 129 | 210 | 210 | 420 |
| Clinton township | 36 | 39 | 75 | 36 | 36 | 72 | 54 | 44 | 98 | 21 | 18 | 39 | 89 | 72 | 161 | 39 | 34 | 73 | 275 | 243 | 518 |
| College township | 48 | 61 | 109 | 44 | 34 | 78 | 54 | 50 | 104 | 10 | 15 | 25 | 57 | 51 | 108 | 21 | 20 | 41 | 234 | 231 | 465 |
| Fairfax township | 50 | 50 | 100 | 43 | 43 | 86 | 67 | 59 | 126 | 15 | 12 | 27 | 62 | 56 | 118 | 23 | 17 | 40 | 260 | 237 | 497 |
| Fayette township, exc. of Palo | 25 | 23 | 48 | 25 | 22 | 47 | 26 | 23 | 49 | 10 | 8 | 18 | 54 | 54 | 108 | 29 | 26 | 55 | 169 | 156 | 325 |
| Palo town | 9 | 12 | 21 | 9 | 13 | 22 | 12 | 12 | 24 | 3 | 4 | 7 | 30 | 20 | 50 | 28 | 26 | 54 | 91 | 87 | 178 |
| Franklin township, exc. of Lisbon and Mount Vernon | 17 | 30 | 47 | 24 | 32 | 56 | 50 | 25 | 75 | 19 | 19 | 38 | 79 | 70 | 149 | 53 | 50 | 103 | 242 | 226 | 468 |
| Lisbon town | 29 | 23 | 52 | 35 | 29 | 64 | 51 | 58 | 109 | 18 | 25 | 43 | 85 | 116 | 201 | 131 | 137 | 268 | 349 | 388 | 737 |
| Mount Vernon town | 38 | 29 | 67 | 40 | 49 | 89 | 92 | 97 | 189 | 45 | 49 | 94 | 170 | 230 | 400 | 175 | 232 | 407 | 560 | 686 | 1,246 |
| Grant township, exc. of Walker | 41 | 36 | 77 | 33 | 33 | 66 | 44 | 47 | 91 | 15 | 15 | 30 | 69 | 73 | 142 | 33 | 23 | 56 | 235 | 227 | 462 |
| Walker town | 27 | 17 | 44 | 25 | 20 | 45 | 26 | 29 | 55 | 11 | 5 | 16 | 49 | 55 | 104 | 50 | 55 | 105 | 188 | 181 | 369 |
| Jackson township, exc. of Coggon | 43 | 43 | 86 | 50 | 33 | 83 | 72 | 42 | 114 | 15 | 15 | 30 | 85 | 90 | 175 | 42 | 39 | 81 | 307 | 262 | 569 |
| Coggon town | 21 | 17 | 38 | 10 | 18 | 28 | 37 | 33 | 70 | 13 | 14 | 27 | 53 | 70 | 123 | 66 | 62 | 128 | 200 | 214 | 414 |
| Linn township | 58 | 47 | 105 | 39 | 39 | 78 | 62 | 58 | 120 | 25 | 16 | 41 | 127 | 123 | 250 | 67 | 62 | 129 | 378 | 345 | 723 |
| Maine township, exc. of Central City | 62 | 47 | 109 | 50 | 40 | 90 | 55 | 65 | 120 | 17 | 17 | 34 | 144 | 148 | 292 | 85 | 81 | 166 | 413 | 398 | 811 |
| Central City town | 19 | 28 | 47 | 37 | 26 | 63 | 41 | 43 | 84 | 18 | 21 | 39 | 90 | 97 | 187 | 93 | 85 | 178 | 298 | 300 | 598 |
| Marion township, exc. of Marion | 66 | 71 | 137 | 77 | 78 | 155 | 102 | 100 | 202 | 36 | 40 | 76 | 224 | 198 | 422 | 143 | 126 | 269 | 648 | 613 | 1,261 |
| Marion city | *160* | *154* | *314* | *160* | *162* | *322* | *280* | *242* | *522* | *87* | *110* | *197* | *581* | *607* | *1,188* | *458* | *445* | *903* | *1,726* | *1,720* | *3,446* |
| Ward 1 | 48 | 45 | 93 | 37 | 34 | 71 | 39 | 66 | 105 | 12 | 20 | 32 | 146 | 140 | 286 | 110 | 122 | 232 | 392 | 427 | 819 |
| Ward 2 | 24 | 31 | 55 | 33 | 27 | 60 | 67 | 57 | 124 | 33 | 23 | 56 | 125 | 161 | 286 | 113 | 114 | 227 | 395 | 413 | 808 |
| Ward 3 | 37 | 46 | 83 | 44 | 57 | 101 | 99 | 64 | 163 | 23 | 26 | 49 | 144 | 137 | 281 | 97 | 72 | 169 | 444 | 402 | 846 |
| Ward 4 | 51 | 32 | 83 | 46 | 44 | 90 | 75 | 55 | 130 | 19 | 41 | 60 | 166 | 169 | 335 | 138 | 137 | 275 | 495 | 478 | 973 |
| Monroe township, exc. of Robins | 49 | 42 | 91 | 54 | 49 | 103 | 58 | 80 | 138 | 20 | 19 | 39 | 141 | 128 | 269 | 94 | 87 | 183 | 416 | 407 | 823 |
| Robins town | 9 | 5 | 14 | 2 | 2 | 4 | 4 | 8 | 12 | 3 | 4 | 7 | 20 | 20 | 40 | 16 | 15 | 31 | 54 | 54 | 108 |
| Otter Creek Tp., exc. of Alburnett | 34 | 36 | 70 | 33 | 31 | 64 | 51 | 42 | 93 | 21 | 15 | 36 | 97 | 79 | 176 | 41 | 30 | 71 | 277 | 233 | 510 |
| Alburnett town | 12 | 10 | 22 | 7 | 5 | 12 | 8 | 11 | 19 | 4 | 6 | 10 | 20 | 19 | 39 | 10 | 13 | 23 | 61 | 64 | 125 |

| | | | | | | | | | | | | | | | | | | | | | |
|---|---|---|---|---|---|---|---|---|---|---|---|---|---|---|---|---|---|---|---|---|---|
| Putnam township, exc. of Ely | 31 | 28 | 59 | 21 | 20 | 41 | 25 | 24 | 49 | 8 | 6 | 14 | 9 | 19 | 38 | 6 | 5 | 11 | 110 | 102 | 212 |
| Ely town | 5 | 4 | 9 | 2 | 2 | 4 | 3 | 1 | 4 | 1 | 1 | 2 | 9 | 2 | 11 | 2 | 4 | 6 | 22 | 14 | 36 |
| Cedar Rapids city (Rapids Tp.) | *1,158* | *1,180* | *2,338* | *1,144* | *1,069* | *2,213* | *1,591* | *1,620* | *3,211* | *648* | *752* | *1,400* | *4,332* | *4,446* | *8,778* | *2,070* | *2,002* | *4,072* | *10,948* | *11,069* | *22,012* |
| Ward 1 | 44 | 60 | 104 | 62 | 54 | 116 | 81 | 85 | 166 | 46 | 65 | 111 | 411 | 374 | 785 | 179 | 158 | 337 | 823 | 796 | 1,619 |
| Ward 2 | 148 | 208 | 356 | 158 | 175 | 333 | 220 | 248 | 468 | 93 | 123 | 216 | 564 | 707 | 1,271 | 355 | 375 | 730 | 1,538 | 1,836 | 3,374 |
| Ward 3 | 127 | 107 | 234 | 101 | 102 | 203 | 139 | 157 | 296 | 50 | 57 | 107 | 383 | 508 | 891 | 207 | 203 | 410 | 1,007 | 1,134 | 2,141 |
| Ward 4 | 95 | 85 | 180 | 94 | 119 | 213 | 177 | 177 | 354 | 106 | 113 | 219 | 761 | 703 | 1,464 | 324 | 345 | 669 | 1,557 | 1,542 | 3,099 |
| Ward 5 | 78 | 88 | 166 | 88 | 68 | 156 | 118 | 132 | 250 | 63 | 63 | 126 | 344 | 300 | 644 | 172 | 139 | 311 | 863 | 790 | 1,653 |
| Ward 6 | 49 | 57 | 106 | 53 | 47 | 100 | 66 | 43 | 109 | 18 | 23 | 41 | 120 | 112 | 232 | 50 | 42 | 92 | 356 | 324 | 680 |
| Ward 7 | 121 | 105 | 226 | 136 | 93 | 229 | 142 | 141 | 283 | 42 | 36 | 78 | 236 | 207 | 443 | 108 | 79 | 187 | 785 | 661 | 1,446 |
| Ward 8 | 127 | 123 | 250 | 120 | 78 | 198 | 169 | 152 | 321 | 49 | 82 | 131 | 369 | 378 | 747 | 175 | 160 | 335 | 1,009 | 973 | 1,982 |
| Ward 9 | 142 | 131 | 273 | 129 | 127 | 256 | 191 | 185 | 376 | 83 | 91 | 174 | 513 | 563 | 1,076 | 251 | 282 | 533 | 1,309 | 1,379 | 2,688 |
| Ward 10 | 108 | 103 | 211 | 92 | 99 | 191 | 125 | 147 | 272 | 56 | 49 | 105 | 320 | 310 | 630 | 116 | 117 | 233 | 817 | 825 | 1,642 |
| Ward 11 | 119 | 113 | 232 | 111 | 107 | 218 | 163 | 153 | 316 | 42 | 50 | 92 | 311 | 284 | 595 | 133 | 102 | 235 | 879 | 809 | 1,688 |
| Spring Grove township | 66 | 48 | 114 | 64 | 41 | 105 | 73 | 72 | 145 | 29 | 20 | 49 | 125 | 108 | 233 | 73 | 72 | 145 | 430 | 361 | 791 |
| Washington township, exc. of Center Point | 41 | 35 | 76 | 32 | 43 | 75 | 58 | 39 | 97 | 20 | 16 | 36 | 98 | 95 | 193 | 69 | 44 | 113 | 318 | 272 | 590 |
| Center Point town | 27 | 29 | 56 | 25 | 39 | 64 | 55 | 52 | 107 | 19 | 21 | 40 | 124 | 133 | 257 | 131 | 131 | 262 | 381 | 405 | 786 |
| Total | 2,431 | 2,374 | 4,805 | 2,361 | 2,202 | 4,563 | 3,385 | 3,291 | 6,676 | 1,263 | 1,370 | 2,633 | 7,617 | 7,752 | 15,369 | 4,490 | 4,367 | 8,857 | 21,547 | 21,356 | 42,903 |

**Persons Native Born of Foreign or Mixed Parentage, Classified by Age.**

| | | | | | | | | | | | | | | | | | | | | | |
|---|---|---|---|---|---|---|---|---|---|---|---|---|---|---|---|---|---|---|---|---|---|
| Bertram township, exc. of Bertram | 7 | 8 | 15 | 3 | 9 | 12 | 11 | 12 | 23 | 7 | 6 | 13 | 33 | 26 | 59 | 10 | 9 | 19 | 71 | 70 | 141 |
| Bertram town | 1 | 1 | 2 | ----- | 1 | 1 | ----- | ----- | ----- | ----- | ----- | ----- | 3 | 2 | 5 | 4 | 1 | 5 | 8 | 5 | 13 |
| Boulder Tp., exc. of Prairieburg | 12 | 8 | 20 | 9 | 15 | 24 | 19 | 19 | 38 | 9 | 3 | 12 | 48 | 53 | 101 | 26 | 15 | 41 | 123 | 113 | 236 |
| Prairieburg town | 3 | ----- | 3 | 2 | 3 | 5 | 8 | 2 | 10 | 3 | 1 | 4 | 18 | 19 | 37 | 4 | 9 | 13 | 38 | 34 | 72 |
| Brown township, exc. of Springville | 4 | 3 | 7 | 8 | 8 | 16 | 16 | 20 | 36 | 8 | 10 | 18 | 33 | 39 | 72 | 19 | 11 | 30 | 88 | 91 | 179 |
| Springville town | 5 | ----- | 5 | 1 | 2 | 3 | 2 | 2 | 4 | ----- | 1 | 1 | 9 | 16 | 25 | 16 | 19 | 35 | 33 | 40 | 73 |
| Buffalo township | ----- | 1 | 1 | 2 | 2 | 4 | 6 | 6 | 12 | 1 | 1 | 2 | 22 | 20 | 42 | 22 | 7 | 29 | 53 | 37 | 90 |
| Cedar Tp., exc. of Kenwood Park | 19 | 25 | 44 | 36 | 30 | 66 | 54 | 51 | 105 | 26 | 18 | 44 | 109 | 101 | 210 | 43 | 43 | 86 | 287 | 268 | 555 |
| Kenwood Park town | 4 | 6 | 10 | 2 | 4 | 6 | 3 | 5 | 8 | 4 | 2 | 6 | 21 | 27 | 48 | 11 | 9 | 20 | 45 | 53 | 98 |
| Clinton township | 4 | 7 | 11 | 12 | 9 | 21 | 17 | 20 | 37 | 11 | 4 | 15 | 57 | 53 | 110 | 27 | 22 | 49 | 128 | 115 | 243 |
| College township | 8 | 13 | 21 | 16 | 11 | 27 | 29 | 26 | 55 | 5 | 15 | 20 | 106 | 109 | 215 | 25 | 23 | 48 | 189 | 197 | 386 |
| Fairfax township | 11 | 10 | 21 | 18 | 17 | 35 | 25 | 29 | 54 | 13 | 12 | 25 | 100 | 102 | 202 | 41 | 27 | 68 | 208 | 197 | 405 |
| Fayette township, exc. of Palo | 2 | 1 | 3 | 3 | 1 | 4 | 3 | 1 | 4 | 2 | 1 | 3 | 9 | 12 | 21 | 12 | 4 | 16 | 31 | 20 | 51 |
| Palo town | 3 | 1 | 4 | 1 | 1 | 2 | ----- | 1 | 1 | 1 | ----- | 1 | 4 | 7 | 11 | 4 | 9 | 13 | 13 | 19 | 32 |
| Franklin township, exc. of Lisbon and Mount Vernon | 3 | 4 | 7 | 7 | 7 | 14 | 4 | 11 | 15 | 3 | 1 | 4 | 38 | 33 | 71 | 20 | 16 | 36 | 75 | 72 | 147 |
| Lisbon town | 1 | 2 | 3 | 2 | ----- | 2 | 1 | 1 | 2 | ----- | 3 | 3 | 16 | 28 | 44 | 23 | 25 | 48 | 43 | 59 | 102 |
| Mount Vernon town | 4 | 3 | 7 | ----- | 5 | 5 | 9 | 10 | 19 | 5 | 8 | 13 | 40 | 52 | 92 | 45 | 63 | 108 | 103 | 141 | 244 |
| Grant township, exc. of Walker | 3 | 7 | 10 | 9 | 6 | 15 | 13 | 18 | 31 | 8 | 7 | 15 | 40 | 29 | 69 | 16 | 9 | 25 | 89 | 76 | 165 |
| Walker town | 2 | 2 | 4 | 1 | 3 | 4 | 8 | 6 | 14 | 2 | 4 | 6 | 21 | 21 | 42 | 14 | 25 | 39 | 48 | 61 | 109 |
| Jackson township, exc. of Coggon | 6 | 4 | 10 | 10 | 6 | 16 | 16 | 12 | 28 | 5 | 9 | 14 | 51 | 36 | 87 | 19 | 13 | 32 | 107 | 80 | 187 |
| Coggon town | 4 | 1 | 5 | 7 | ----- | 7 | 2 | 8 | 10 | 2 | 5 | 7 | 18 | 27 | 45 | 26 | 16 | 42 | 59 | 57 | 116 |
| Linn township | 3 | 1 | 4 | 4 | 2 | 6 | 5 | 1 | 6 | ----- | 5 | 5 | 22 | 19 | 41 | 17 | 16 | 33 | 51 | 44 | 95 |

LINN COUNTY—CONTNUED.

| Table No. 1 | Under 5 Years of Age | | | 5 and Under 10 Years | | | 10 and Under 18 Years | | | 18 and Under 21 Years | | | 21 and Under 45 Years | | | 45 Years and Over | | | Total all Ages | | |
|---|---|---|---|---|---|---|---|---|---|---|---|---|---|---|---|---|---|---|---|---|---|
| Townships, Towns, Cities and City Wards | Male. | Female. | Total. | Male. | Female. | Total. | Male. | Female. | Total. | Male. | Female. | Total. | Male. | Female. | Total. | Male. | Female. | Total. | Male. | Female. | Total. |
| Maine township, exc. of Central City | 4 | 5 | 9 | 10 | 4 | 14 | 18 | 8 | 26 | 2 | 6 | 8 | 40 | 27 | 67 | 25 | 16 | 41 | 99 | 66 | 165 |
| Central City town | ---- | 3 | 3 | 1 | 4 | 5 | 3 | 5 | 8 | 3 | 4 | 7 | 17 | 24 | 41 | 16 | 25 | 41 | 40 | 65 | 105 |
| Marion township, exc. of Marion | 14 | 8 | 22 | 17 | 15 | 32 | 20 | 25 | 45 | 12 | 11 | 23 | 65 | 82 | 147 | 58 | 64 | 122 | 186 | 205 | 391 |
| Marion city | *22* | *17* | *39* | *28* | *30* | *58* | *51* | *53* | *104* | *20* | *21* | *41* | *172* | *210* | *382* | *114* | *136* | *250* | *407* | *467* | *874* |
| Ward 1 | 8 | 4 | 12 | 11 | 12 | 23 | 14 | 14 | 28 | 11 | 7 | 18 | 37 | 62 | 99 | 29 | 32 | 61 | 110 | 131 | 241 |
| Ward 2 | 7 | 5 | 12 | 2 | 6 | 8 | 9 | 14 | 23 | 3 | 4 | 7 | 39 | 37 | 76 | 31 | 35 | 66 | 91 | 101 | 192 |
| Ward 3 | 3 | 2 | 5 | 9 | 10 | 19 | 16 | 16 | 32 | 4 | 4 | 8 | 55 | 60 | 115 | 18 | 21 | 39 | 105 | 113 | 218 |
| Ward 4 | 4 | 6 | 10 | 6 | 2 | 8 | 12 | 9 | 21 | 2 | 6 | 8 | 41 | 51 | 92 | 36 | 48 | 84 | 101 | 122 | 223 |
| Monroe township, exc. of Robins | 3 | 2 | 5 | 7 | 5 | 12 | 15 | 11 | 26 | 4 | 5 | 9 | 26 | 15 | 41 | 25 | 15 | 40 | 80 | 53 | 133 |
| Robins town | ---- | ---- | ---- | ---- | ---- | ---- | 1 | ---- | 1 | ---- | ---- | ---- | 4 | 3 | 7 | 2 | 5 | 7 | 7 | 8 | 15 |
| Otter Creek Tp., exc. of Alburnett | 5 | 4 | 9 | 6 | 11 | 17 | 13 | 7 | 20 | 6 | 3 | 9 | 32 | 37 | 69 | 27 | 19 | 46 | 89 | 81 | 170 |
| Alburnett town | ---- | 1 | 1 | ---- | ---- | ---- | ---- | 1 | 1 | ---- | ---- | ---- | 11 | 7 | 18 | 7 | 5 | 12 | 18 | 14 | 32 |
| Putnam township, exc. of Ely | 9 | 16 | 25 | 8 | 12 | 20 | 25 | 24 | 49 | 15 | 5 | 20 | 69 | 62 | 131 | 19 | 9 | 28 | 145 | 128 | 273 |
| Ely town | 3 | 8 | 11 | 3 | 6 | 9 | 5 | 5 | 10 | 2 | 2 | 4 | 16 | 23 | 39 | 5 | 6 | 11 | 34 | 50 | 84 |
| Cedar Rapids city (Rapids Tp.) | *453* | *465* | *918* | *475* | *518* | *993* | *709* | *850* | *1,559* | *379* | *460* | *833* | *2,510* | *3,034* | *5,544* | *888* | *1,009* | *1,897* | *5,408* | *6,336* | *11,744* |
| Ward 1 | 18 | 20 | 38 | 9 | 16 | 25 | 29 | 32 | 61 | 20 | 24 | 44 | 206 | 187 | 393 | 83 | 65 | 148 | 365 | 344 | 709 |
| Ward 2 | 44 | 38 | 82 | 36 | 40 | 76 | 64 | 74 | 138 | 32 | 42 | 74 | 224 | 383 | 607 | 115 | 159 | 274 | 515 | 736 | 1,251 |
| Ward 3 | 21 | 22 | 43 | 28 | 27 | 55 | 46 | 68 | 114 | 19 | 44 | 63 | 204 | 311 | 515 | 74 | 96 | 170 | 392 | 568 | 960 |
| Ward 4 | 23 | 20 | 43 | 20 | 23 | 43 | 34 | 49 | 83 | 44 | 50 | 94 | 301 | 352 | 653 | 124 | 152 | 276 | 546 | 646 | 1,192 |
| Ward 5 | 40 | 49 | 89 | 54 | 55 | 109 | 65 | 96 | 161 | 45 | 54 | 99 | 199 | 249 | 448 | 68 | 86 | 154 | 471 | 589 | 1,060 |
| Ward 6 | 85 | 105 | 190 | 92 | 99 | 191 | 104 | 106 | 210 | 39 | 48 | 87 | 197 | 197 | 394 | 29 | 20 | 49 | 546 | 575 | 1,121 |
| Ward 7 | 104 | 105 | 209 | 103 | 105 | 208 | 126 | 176 | 302 | 62 | 66 | 128 | 312 | 345 | 657 | 53 | 70 | 123 | 760 | 867 | 1,627 |
| Ward 8 | 23 | 24 | 47 | 30 | 35 | 65 | 61 | 53 | 114 | 27 | 30 | 57 | 194 | 227 | 421 | 76 | 93 | 169 | 411 | 462 | 873 |
| Ward 9 | 22 | 24 | 46 | 26 | 41 | 67 | 62 | 70 | 132 | 37 | 46 | 83 | 289 | 365 | 654 | 115 | 132 | 247 | 551 | 678 | 1,229 |
| Ward 10 | 28 | 15 | 43 | 36 | 26 | 62 | 57 | 51 | 108 | 16 | 28 | 44 | 220 | 262 | 482 | 99 | 92 | 191 | 456 | 474 | 930 |
| Ward 11 | 45 | 43 | 88 | 41 | 51 | 92 | 61 | 75 | 136 | 32 | 28 | 60 | 164 | 156 | 320 | 52 | 44 | 96 | 395 | 397 | 792 |
| Spring Grove township | 3 | 9 | 12 | 7 | 8 | 15 | 14 | 11 | 25 | 4 | 3 | 7 | 26 | 28 | 54 | 30 | 12 | 42 | 84 | 71 | 155 |
| Washington township, exc. of Center Point | 1 | 4 | 5 | 2 | 7 | 9 | 7 | 8 | 15 | 5 | 1 | 6 | 28 | 11 | 39 | 13 | 9 | 22 | 56 | 40 | 96 |
| Center Point town | ---- | 3 | 3 | 3 | 2 | 5 | 5 | 4 | 9 | 3 | 3 | 6 | 14 | 21 | 35 | 17 | 19 | 36 | 42 | 52 | 94 |
| Total | 626 | 653 | 1,279 | 720 | 764 | 1,484 | 1,137 | 1,273 | 2,410 | 564 | 640 | 1,204 | 3,848 | 4,415 | 8,263 | 1,690 | 1,740 | 3,430 | 8,585 | 9,485 | 18,070 |

**Persons Foreign Born, Classified by Age.**

| Townships, Towns, Cities and City Wards | Under 5 Years of Age | | | 5 and Under 10 Years | | | 10 and Under 18 Years | | | 18 and Under 21 Years | | | 21 and Under 45 Years | | | | | 45 Years and Over | | | | | Total all Ages | | |
|---|---|---|---|---|---|---|---|---|---|---|---|---|---|---|---|---|---|---|---|---|---|---|---|---|---|
| | | | | | | | | | | | | | Male | | | | | Male | | | | | | | |
| | Male. | Female. | Total. | Male. | Female. | Total. | Male. | Female. | Total. | Male. | Female. | Total. | Nat. | Un-Nat. | Tot. | Female. | Total. | Nat. | Un-Nat. | Tot. | Female. | Total. | Male. | Female. | Total. |
| Bertram township, exc. of Bertram | --- | --- | --- | --- | --- | --- | --- | 2 | 2 | --- | --- | --- | 5 | --- | 5 | 10 | 15 | 19 | 1 | 20 | 18 | 38 | 25 | 30 | 55 |
| Bertram town | --- | --- | --- | --- | --- | --- | --- | --- | --- | 2 | --- | 2 | 2 | 7 | 9 | 3 | 12 | 3 | --- | 3 | 2 | 5 | 14 | 5 | 19 |
| Boulder township, exc. of Prairieburg | 1 | --- | 1 | 1 | --- | 1 | 1 | --- | 1 | 1 | 1 | 2 | 12 | 4 | 16 | 9 | 25 | 21 | 2 | 23 | 18 | 41 | 43 | 28 | 71 |
| Prairieburg town | --- | --- | --- | --- | --- | --- | --- | --- | --- | --- | 1 | 1 | 2 | 1 | 3 | 2 | 5 | 15 | 1 | 16 | 10 | 26 | 19 | 13 | 32 |
| Brown township, exc. of Springville | --- | --- | --- | 2 | --- | 2 | --- | 1 | 1 | --- | --- | --- | 4 | 4 | 8 | 7 | 15 | 16 | 2 | 18 | 13 | 31 | 28 | 21 | 49 |
| Springville town | --- | 1 | 1 | 1 | --- | 1 | --- | --- | --- | --- | --- | --- | 3 | --- | 3 | 3 | 6 | 7 | --- | 7 | 9 | 16 | 11 | 13 | 24 |
| Buffalo township | --- | --- | --- | --- | --- | --- | --- | --- | --- | --- | --- | --- | 1 | --- | 1 | 3 | 4 | 10 | --- | 10 | 6 | 16 | 11 | 9 | 20 |
| Cedar township, exc. of Kenwood Park | 1 | --- | 1 | 1 | 2 | 3 | 7 | 1 | 8 | 3 | 1 | 4 | 27 | 22 | 49 | 37 | 86 | 64 | 10 | 74 | 67 | 141 | 135 | 108 | 243 |
| Kenwood Park town | --- | --- | --- | 1 | 1 | 2 | --- | --- | --- | --- | --- | --- | 3 | 5 | 8 | 9 | 17 | 11 | --- | 11 | 11 | 22 | 20 | 21 | 41 |
| Clinton township | --- | --- | --- | --- | --- | --- | 2 | 2 | 4 | --- | --- | --- | 14 | 5 | 19 | 8 | 27 | 21 | --- | 21 | 16 | 37 | 42 | 26 | 68 |
| College township | --- | --- | --- | 1 | 1 | 2 | 3 | 2 | 5 | --- | --- | --- | 17 | 11 | 28 | 19 | 47 | 49 | 2 | 51 | 44 | 95 | 83 | 66 | 149 |
| Fairfax township | --- | 1 | 1 | 2 | 1 | 3 | --- | 3 | 3 | 2 | 1 | 3 | 22 | 7 | 29 | 16 | 45 | 32 | 1 | 33 | 35 | 68 | 66 | 57 | 123 |
| Fayette township, exc. of Palo | --- | --- | --- | --- | --- | --- | --- | --- | --- | --- | --- | --- | 1 | --- | 1 | 3 | 4 | 7 | --- | 7 | 3 | 10 | 8 | 6 | 14 |
| Palo town | --- | --- | --- | --- | --- | --- | --- | --- | --- | --- | --- | --- | 4 | 1 | 5 | --- | 5 | 3 | 1 | 4 | 3 | 7 | 9 | 3 | 12 |
| Franklin township, exc. of Lisbon and Mount Vernon | --- | --- | --- | --- | --- | --- | 1 | --- | 1 | --- | --- | --- | 4 | 1 | 5 | 5 | 10 | 13 | --- | 13 | 12 | 25 | 19 | 17 | 36 |
| Lisbon town | --- | --- | --- | 1 | --- | 1 | --- | 1 | 1 | --- | --- | --- | 2 | 10 | 12 | 3 | 15 | 10 | 1 | 11 | 12 | 23 | 24 | 16 | 40 |
| Mount Vernon town | --- | --- | --- | 2 | --- | 2 | 2 | 2 | 4 | 2 | 1 | 3 | 6 | 4 | 10 | 8 | 18 | 29 | --- | 29 | 22 | 51 | 45 | 33 | 78 |
| Grant township, exc. of Walker | --- | --- | --- | --- | --- | --- | 3 | 1 | 4 | 1 | --- | 1 | 12 | 4 | 16 | 11 | 27 | 16 | 3 | 19 | 15 | 34 | 39 | 27 | 66 |
| Walker town | --- | --- | --- | --- | 1 | 1 | 1 | --- | 1 | --- | --- | --- | --- | 3 | 3 | 4 | 7 | 20 | 1 | 21 | 18 | 39 | 25 | 23 | 48 |
| Jackson township, exc. of Coggon | --- | --- | --- | --- | --- | --- | --- | --- | --- | 1 | --- | 1 | 9 | 2 | 11 | 3 | 14 | 18 | 1 | 19 | 7 | 26 | 31 | 10 | 41 |
| Coggon town | --- | --- | --- | --- | 2 | 2 | 1 | --- | 1 | --- | --- | --- | 2 | 3 | 5 | 2 | 7 | 14 | 1 | 15 | 14 | 29 | 21 | 18 | 39 |
| Linn township | --- | --- | --- | --- | --- | --- | --- | 2 | 2 | --- | --- | --- | 3 | 3 | 6 | 5 | 11 | 9 | --- | 9 | 3 | 12 | 15 | 10 | 25 |
| Maine township, exc. of Central City | --- | 1 | 1 | --- | --- | --- | --- | --- | --- | --- | --- | --- | 8 | 12 | 20 | 6 | 26 | 11 | 3 | 14 | 14 | 28 | 34 | 21 | 55 |
| Central City town | 1 | --- | 1 | --- | --- | --- | --- | 1 | 1 | --- | --- | --- | 3 | 1 | 4 | 3 | 7 | 11 | 1 | 12 | 11 | 23 | 17 | 15 | 32 |
| Marion township, exc. of Marion | --- | --- | --- | 1 | 2 | 3 | 4 | 2 | 6 | 1 | --- | 1 | 10 | 5 | 15 | 24 | 39 | 63 | --- | 63 | 48 | 111 | 84 | 76 | 160 |
| Marion city | --- | --- | --- | 2 | --- | 2 | 6 | --- | 6 | 7 | --- | 7 | 32 | 82 | 114 | 41 | 155 | 97 | 11 | 108 | 77 | 185 | 237 | 118 | 355 |
| Ward 1 | --- | --- | --- | --- | --- | --- | --- | --- | --- | --- | --- | --- | 11 | 5 | 16 | 14 | 30 | 35 | 2 | 37 | 25 | 62 | 53 | 39 | 92 |
| Ward 2 | --- | --- | --- | --- | --- | --- | --- | --- | --- | 2 | --- | 2 | 6 | 8 | 14 | 9 | 23 | 17 | --- | 17 | 16 | 33 | 33 | 25 | 58 |
| Ward 3 | --- | --- | --- | 2 | --- | 2 | 2 | --- | 2 | 3 | --- | 3 | 6 | 46 | 52 | 12 | 64 | 19 | 6 | 25 | 11 | 36 | 84 | 23 | 107 |
| Ward 4 | --- | --- | --- | --- | --- | --- | 4 | --- | 4 | 2 | --- | 2 | 9 | 23 | 32 | 6 | 38 | 26 | 3 | 29 | 25 | 54 | 67 | 31 | 98 |
| Monroe township, exc. of Robins | --- | --- | --- | --- | --- | --- | --- | --- | --- | --- | --- | --- | 6 | 2 | 8 | 3 | 11 | 14 | --- | 14 | 11 | 25 | 22 | 14 | 36 |
| Robins town | --- | --- | --- | --- | --- | --- | --- | 1 | 1 | --- | --- | --- | --- | --- | --- | --- | --- | 1 | --- | 1 | --- | 1 | 1 | 1 | 2 |
| Otter Creek township, exc. of Alburnett | --- | --- | --- | --- | --- | --- | 2 | --- | 2 | --- | --- | --- | 5 | 5 | 10 | 11 | 21 | 13 | 1 | 14 | 13 | 27 | 26 | 24 | 50 |
| Alburnett town | --- | --- | --- | --- | --- | --- | --- | --- | --- | --- | --- | --- | 1 | --- | 1 | 1 | 2 | 6 | --- | 6 | 4 | 10 | 7 | 5 | 12 |

## LINN COUNTY—CONTINUED.

**Table No. 1**

| Townships, Towns, Cities and City Wards | Under 5 Years of Age | | | 5 and Under 10 Years | | | 10 and Under 18 Years | | | 18 and Under 21 Years | | | 21 and Under 45 Years | | | | | 45 Years and Over | | | | | Total all Ages | | |
|---|---|---|---|---|---|---|---|---|---|---|---|---|---|---|---|---|---|---|---|---|---|---|---|---|---|
| | | | | | | | | | | | | | Male | | | | | Male | | | | | | | |
| | Male. | Female. | Total. | Male. | Female. | Total. | Male. | Female. | Total. | Male. | Female. | Total. | Nat. | Un-Nat. | Tot. | Female. | Total. | Nat. | Un-Nat. | Tot. | Female. | Total. | Male. | Female. | Total. |
| Putnam township, exc. of Ely | 1 | --- | 1 | --- | 1 | 1 | 2 | 2 | 4 | --- | --- | --- | 24 | 2 | 26 | 18 | 44 | 40 | ----- | 40 | 33 | 73 | 69 | 54 | 123 |
| Ely town | --- | --- | --- | --- | --- | --- | --- | --- | --- | --- | --- | --- | 8 | 4 | 12 | 9 | 21 | 20 | ----- | 20 | 21 | 41 | 32 | 30 | 62 |
| Cedar Rapids city (Rapids township) | *23* | *23* | *46* | *68* | *88* | *156* | *176* | *149* | *325* | *170* | *107* | *277* | *789* | *1,355* | *2,144* | *1,298* | *3,442* | *1,213* | *145* | *1,358* | *1,307* | *2,665* | *3,939* | *2,972* | *6,911* |
| Ward 1 | 1 | --- | 1 | 4 | 3 | 7 | 5 | 3 | 8 | 25 | 8 | 33 | 53 | 228 | 281 | 60 | 341 | 79 | 21 | 100 | 60 | 160 | 416 | 134 | 550 |
| Ward 2 | 2 | 3 | 5 | 10 | 9 | 19 | 6 | 9 | 15 | 5 | 5 | 10 | 56 | 46 | 102 | 133 | 235 | 110 | 7 | 117 | 114 | 231 | 242 | 273 | 515 |
| Ward 3 | --- | 1 | 1 | --- | 4 | 4 | 4 | 9 | 13 | 2 | 8 | 10 | 58 | 15 | 73 | 70 | 143 | 64 | 4 | 68 | 83 | 151 | 147 | 175 | 322 |
| Ward 4 | --- | --- | --- | --- | --- | --- | 8 | 5 | 13 | 10 | 15 | 25 | 71 | 64 | 135 | 103 | 238 | 106 | 6 | 112 | 103 | 215 | 265 | 226 | 491 |
| Ward 5 | 1 | 3 | 4 | 3 | 7 | 10 | 22 | 22 | 44 | 17 | 16 | 33 | 81 | 183 | 264 | 140 | 404 | 123 | 17 | 140 | 148 | 288 | 447 | 336 | 783 |
| Ward 6 | 11 | 7 | 18 | 23 | 29 | 52 | 61 | 46 | 107 | 48 | 25 | 73 | 116 | 397 | 513 | 258 | 771 | 163 | 50 | 213 | 186 | 399 | 869 | 551 | 1,420 |
| Ward 7 | 4 | 2 | 6 | 16 | 20 | 36 | 36 | 27 | 63 | 15 | 15 | 30 | 130 | 200 | 330 | 244 | 574 | 203 | 18 | 221 | 248 | 469 | 622 | 556 | 1,178 |
| Ward 8 | --- | 1 | 1 | 2 | 1 | 3 | 3 | 4 | 7 | 20 | 2 | 22 | 48 | 82 | 130 | 72 | 202 | 82 | 9 | 91 | 85 | 176 | 246 | 165 | 411 |
| Ward 9 | 1 | 2 | 3 | 2 | 1 | 3 | 6 | 5 | 11 | 5 | 8 | 13 | 71 | 41 | 112 | 72 | 184 | 109 | 3 | 112 | 101 | 213 | 238 | 189 | 427 |
| Ward 10 | 1 | 2 | 3 | 2 | 3 | 5 | 8 | 6 | 14 | 12 | 2 | 14 | 54 | 43 | 97 | 63 | 160 | 92 | 3 | 95 | 86 | 181 | 215 | 162 | 377 |
| Ward 11 | 2 | 2 | 4 | 6 | 11 | 17 | 17 | 13 | 30 | 11 | 3 | 14 | 51 | 56 | 107 | 83 | 190 | 82 | 7 | 89 | 93 | 182 | 232 | 205 | 437 |
| Spring Grove township | --- | --- | --- | --- | --- | --- | --- | --- | --- | 1 | --- | 1 | 4 | ----- | 4 | 8 | 12 | 16 | ----- | 16 | 8 | 24 | 21 | 16 | 37 |
| Washington township, exc. of Center Point | --- | --- | --- | --- | --- | --- | 1 | --- | 1 | --- | --- | --- | 3 | 1 | 4 | 5 | 9 | 3 | 1 | 4 | 8 | 12 | 9 | 13 | 22 |
| Center Point town | 1 | --- | 1 | --- | --- | --- | --- | --- | --- | --- | --- | --- | 4 | ----- | 4 | 9 | 13 | 10 | 1 | 11 | 5 | 16 | 16 | 14 | 30 |
| Total | 28 | 26 | 54 | 83 | 99 | 182 | 212 | 172 | 384 | 191 | 112 | 303 | 1,052 | 1,566 | 2,618 | 1,606 | 4,224 | 1,925 | 190 | 2,115 | 1,918 | 4,033 | 5,247 | 3,933 | 9,180 |

**Total Persons of All Nativities, Classified by Age.**

| Townships, Towns, Cities and City Wards | Under 5 Years of Age | | | 5 and Under 10 Years | | | 10 and Under 18 Years | | | 18 and Under 21 Years | | | 21 and Under 45 Years | | | 45 Years and Over | | | Total all Ages | | |
|---|---|---|---|---|---|---|---|---|---|---|---|---|---|---|---|---|---|---|---|---|---|
| | Male. | Female. | Total. | Male. | Female. | Total. | Male. | Female. | Total. | Male. | Female. | Total. | Male. | Female. | Total. | Male. | Female. | Total. | Male. | Female. | Total. |
| Bertram township, exc. of Bertram | 28 | 27 | 55 | 18 | 24 | 42 | 34 | 38 | 72 | 16 | 14 | 30 | 90 | 71 | 161 | 75 | 57 | 132 | 261 | 231 | 492 |
| Bertram town | 5 | 3 | 8 | 3 | 6 | 9 | 8 | 9 | 17 | 5 | 2 | 7 | 29 | 25 | 54 | 18 | 11 | 29 | 68 | 56 | 124 |
| Boulder Tp., exc. of Prairieburg | 47 | 35 | 82 | 42 | 45 | 87 | 62 | 44 | 106 | 20 | 18 | 38 | 131 | 111 | 242 | 56 | 43 | 99 | 358 | 296 | 654 |
| Prairieburg town | 15 | 10 | 25 | 13 | 8 | 21 | 24 | 10 | 34 | 5 | 2 | 7 | 39 | 35 | 74 | 32 | 34 | 66 | 128 | 99 | 227 |
| Brown Tp., exc. of Springville | 54 | 43 | 97 | 40 | 41 | 81 | 86 | 95 | 181 | 36 | 35 | 71 | 161 | 171 | 332 | 147 | 141 | 288 | 524 | 526 | 1,050 |
| Springville town | 27 | 29 | 56 | 24 | 22 | 46 | 40 | 42 | 82 | 16 | 26 | 42 | 77 | 97 | 174 | 110 | 127 | 237 | 294 | 343 | 637 |
| Buffalo township | 29 | 24 | 53 | 27 | 17 | 44 | 28 | 35 | 63 | 10 | 7 | 17 | 69 | 73 | 142 | 57 | 31 | 88 | 220 | 187 | 407 |

| | | | | | | | | | | | | | | | | | | | | | |
|---|---|---|---|---|---|---|---|---|---|---|---|---|---|---|---|---|---|---|---|---|---|
| Cedar Tp., exc. of Kenwood Park | 79 | 87 | 166 | 112 | 86 | 198 | 148 | 136 | 284 | 53 | 41 | 94 | 292 | 262 | 554 | 202 | 186 | 388 | 886 | 798 | 1,684 |
| Kenwood Park town | 23 | 25 | 48 | 30 | 22 | 52 | 31 | 27 | 58 | 15 | 7 | 22 | 94 | 114 | 208 | 82 | 89 | 171 | 275 | 284 | 559 |
| Clinton township | 40 | 46 | 86 | 48 | 45 | 93 | 73 | 66 | 139 | 32 | 22 | 54 | 165 | 133 | 298 | 87 | 72 | 159 | 445 | 384 | 829 |
| College township | 56 | 74 | 130 | 61 | 46 | 107 | 86 | 78 | 164 | 15 | 30 | 45 | 191 | 179 | 370 | 97 | 87 | 184 | 506 | 494 | 1,000 |
| Fairfax township | 61 | 61 | 122 | 63 | 61 | 124 | 92 | 91 | 183 | 30 | 25 | 55 | 191 | 174 | 365 | 97 | 79 | 176 | 534 | 491 | 1,025 |
| Fayette township, exc. of Palo | 27 | 24 | 51 | 28 | 23 | 51 | 29 | 24 | 53 | 12 | 9 | 21 | 64 | 69 | 133 | 48 | 33 | 81 | 208 | 182 | 390 |
| Palo town | 12 | 13 | 25 | 10 | 14 | 24 | 12 | 13 | 25 | 4 | 4 | 8 | 39 | 27 | 66 | 36 | 38 | 74 | 113 | 109 | 222 |
| Franklin township, exc. of Lisbon and Mount Vernon | 20 | 34 | 54 | 31 | 39 | 70 | 55 | 36 | 91 | 22 | 20 | 42 | 122 | 108 | 230 | 86 | 78 | 164 | 336 | 315 | 651 |
| Lisbon town | 30 | 25 | 55 | 38 | 29 | 67 | 52 | 60 | 112 | 18 | 28 | 46 | 113 | 147 | 260 | 165 | 174 | 339 | 416 | 463 | 879 |
| Mount Vernon town | 42 | 32 | 74 | 42 | 54 | 96 | 103 | 109 | 212 | 52 | 58 | 110 | 220 | 290 | 510 | 249 | 317 | 566 | 708 | 860 | 1,568 |
| Grant township, exc. of Walker | 44 | 43 | 87 | 42 | 39 | 81 | 60 | 66 | 126 | 24 | 22 | 46 | 125 | 113 | 238 | 68 | 47 | 115 | 363 | 330 | 693 |
| Walker town | 29 | 19 | 48 | 26 | 24 | 50 | 35 | 35 | 70 | 13 | 9 | 22 | 73 | 80 | 153 | 85 | 98 | 183 | 261 | 265 | 526 |
| Jackson township, exc. of Coggon | 49 | 47 | 96 | 60 | 39 | 99 | 88 | 54 | 142 | 21 | 24 | 45 | 147 | 129 | 276 | 80 | 59 | 139 | 445 | 352 | 797 |
| Coggon town | 25 | 18 | 43 | 17 | 20 | 37 | 40 | 41 | 81 | 15 | 19 | 34 | 76 | 99 | 175 | 107 | 92 | 199 | 280 | 289 | 569 |
| Linn township | 61 | 48 | 109 | 43 | 41 | 84 | 67 | 61 | 128 | 25 | 21 | 46 | 155 | 147 | 302 | 93 | 81 | 174 | 444 | 399 | 843 |
| Maine Tp., exc. of Central City | 66 | 53 | 119 | 60 | 44 | 104 | 73 | 73 | 146 | 19 | 23 | 42 | 204 | 181 | 385 | 124 | 111 | 235 | 546 | 485 | 1,031 |
| Central City town | 20 | 31 | 51 | 38 | 30 | 68 | 44 | 49 | 93 | 21 | 25 | 46 | 111 | 124 | 235 | 121 | 121 | 242 | 355 | 380 | 735 |
| Marion township, exc. of Marion | 80 | 79 | 159 | 95 | 95 | 190 | 126 | 127 | 253 | 49 | 51 | 100 | 304 | 304 | 608 | 264 | 238 | 502 | 918 | 894 | 1,812 |
| Marion city | *182* | *171* | *353* | *190* | *192* | *382* | *337* | *295* | *632* | *114* | *131* | *245* | *867* | *858* | *1,725* | *680* | *658* | *1,338* | *2,370* | *2,305* | *4,675* |
| Ward 1 | 56 | 49 | 105 | 48 | 46 | 94 | 53 | 80 | 133 | 23 | 27 | 50 | 199 | 216 | 415 | 176 | 179 | 355 | 555 | 597 | 1,152 |
| Ward 2 | 31 | 36 | 67 | 35 | 33 | 68 | 76 | 71 | 147 | 38 | 27 | 65 | 178 | 207 | 385 | 161 | 165 | 326 | 519 | 539 | 1,058 |
| Ward 3 | 40 | 48 | 88 | 55 | 67 | 122 | 117 | 80 | 197 | 30 | 30 | 60 | 251 | 209 | 460 | 140 | 104 | 244 | 633 | 538 | 1,171 |
| Ward 4 | 55 | 38 | 93 | 52 | 46 | 98 | 91 | 64 | 155 | 23 | 47 | 70 | 239 | 226 | 465 | 203 | 210 | 413 | 663 | 631 | 1,294 |
| Monroe township, exc. of Robins | 52 | 44 | 96 | 61 | 54 | 115 | 73 | 91 | 164 | 24 | 24 | 48 | 175 | 146 | 321 | 133 | 115 | 248 | 518 | 474 | 992 |
| Robins town | 9 | 5 | 14 | 2 | 2 | 4 | 5 | 9 | 14 | 3 | 4 | 7 | 24 | 23 | 47 | 19 | 20 | 39 | 62 | 63 | 125 |
| Otter Creek Tp., exc. of Alburnett | 39 | 40 | 79 | 39 | 42 | 81 | 66 | 49 | 115 | 27 | 18 | 45 | 139 | 127 | 266 | 82 | 62 | 144 | 392 | 338 | 730 |
| Alburnett town | 12 | 11 | 23 | 7 | 5 | 12 | 8 | 12 | 20 | 4 | 6 | 10 | 32 | 27 | 59 | 23 | 22 | 45 | 86 | 83 | 169 |
| Putnam township, exc. of Ely | 41 | 44 | 85 | 29 | 33 | 62 | 52 | 50 | 102 | 23 | 11 | 34 | 114 | 99 | 213 | 65 | 47 | 112 | 324 | 284 | 608 |
| Ely town | 8 | 12 | 20 | 5 | 8 | 13 | 8 | 6 | 14 | 3 | 3 | 6 | 37 | 34 | 71 | 27 | 31 | 58 | 88 | 94 | 182 |
| Cedar Rapids city (Rapids Tp.) | *1,634* | *1,668* | *3,302* | *1,687* | *1,675* | *3,362* | *2,476* | *2,619* | *5,095* | *1,191* | *1,319* | *2,510* | *8,986* | *8,778* | *17,764* | *4,316* | *4,318* | *8,634* | *20,290* | *20,377* | *40,667* |
| Ward 1 | 63 | 80 | 143 | 75 | 73 | 148 | 115 | 120 | 235 | 91 | 97 | 188 | 898 | 621 | 1,519 | 362 | 283 | 645 | 1,604 | 1,274 | 2,878 |
| Ward 2 | 194 | 249 | 443 | 204 | 224 | 428 | 290 | 331 | 621 | 130 | 170 | 300 | 890 | 1,223 | 2,113 | 587 | 648 | 1,235 | 2,295 | 2,845 | 5,140 |
| Ward 3 | 148 | 130 | 278 | 129 | 133 | 262 | 189 | 234 | 423 | 71 | 109 | 180 | 660 | 889 | 1,549 | 349 | 382 | 731 | 1,546 | 1,877 | 3,423 |
| Ward 4 | 118 | 105 | 223 | 114 | 142 | 256 | 219 | 231 | 450 | 160 | 178 | 338 | 1,197 | 1,158 | 2,355 | 560 | 600 | 1,160 | 2,368 | 2,414 | 4,782 |
| Ward 5 | 119 | 140 | 259 | 145 | 130 | 275 | 205 | 250 | 455 | 125 | 133 | 258 | 807 | 689 | 1,496 | 380 | 373 | 753 | 1,781 | 1,715 | 3,496 |
| Ward 6 | 145 | 169 | 314 | 168 | 175 | 343 | 231 | 195 | 426 | 105 | 96 | 201 | 830 | 567 | 1,397 | 292 | 248 | 540 | 1,771 | 1,450 | 3,221 |
| Ward 7 | 229 | 212 | 441 | 255 | 218 | 473 | 304 | 344 | 648 | 119 | 117 | 236 | 878 | 796 | 1,674 | 382 | 397 | 779 | 2,167 | 2,084 | 4,251 |
| Ward 8 | 150 | 148 | 298 | 152 | 114 | 266 | 233 | 209 | 442 | 96 | 114 | 210 | 693 | 677 | 1,370 | 342 | 338 | 680 | 1,666 | 1,600 | 3,266 |
| Ward 9 | 165 | 157 | 322 | 167 | 169 | 326 | 259 | 260 | 519 | 125 | 145 | 270 | 914 | 1,000 | 1,914 | 478 | 515 | 993 | 2,098 | 2,246 | 4,344 |
| Ward 10 | 137 | 120 | 257 | 130 | 128 | 258 | 190 | 204 | 394 | 84 | 79 | 163 | 637 | 635 | 1,272 | 310 | 295 | 605 | 1,488 | 1,461 | 2,949 |
| Ward 11 | 166 | 158 | 324 | 158 | 169 | 327 | 241 | 241 | 482 | 85 | 81 | 166 | 582 | 523 | 1,105 | 274 | 239 | 513 | 1,506 | 1,411 | 2,917 |
| Spring Grove township | 69 | 57 | 126 | 71 | 49 | 120 | 87 | 83 | 170 | 34 | 23 | 57 | 155 | 144 | 299 | 119 | 92 | 211 | 535 | 448 | 983 |
| Washington township, exc. of Center Point | 42 | 39 | 81 | 34 | 50 | 84 | 66 | 47 | 113 | 25 | 17 | 42 | 130 | 111 | 241 | 86 | 61 | 147 | 383 | 325 | 708 |
| Center Point town | 28 | 32 | 60 | 28 | 41 | 69 | 60 | 56 | 116 | 22 | 24 | 46 | 142 | 163 | 305 | 159 | 155 | 314 | 439 | 471 | 910 |
| Total | 3,085 | 3,053 | 6,138 | 3,164 | 3,065 | 6,229 | 4,734 | 4,736 | 9,470 | 2,018 | 2,122 | 4,140 | 14,083 | 13,773 | 27,856 | 8,295 | 8,025 | 16,320 | 35,379 | 34,774 | 70,153 |

# LOUISA COUNTY.

## Persons Native Born of Native Parents, Classified by Age.

| Table No. 1 — Townships, Towns, Cities and City Wards | Under 5 Years of Age | | | 5 and Under 10 Years | | | 10 and Under 18 Years | | | 18 and Under 21 Years | | | 21 and Under 45 Years | | | 45 Years and Over | | | Total all Ages | | |
|---|---|---|---|---|---|---|---|---|---|---|---|---|---|---|---|---|---|---|---|---|---|
| | Male. | Female. | Total. | Male. | Female. | Total. | Male. | Female. | Total. | Male. | Female. | Total. | Male. | Female. | Total. | Male. | Female. | Total. | Male. | Female. | Total. |
| Columbus City township, exc. of Columbus City, Columbus Junction and Cotter | 57 | 59 | 116 | 61 | 63 | 124 | 82 | 64 | 146 | 33 | 23 | 56 | 127 | 123 | 250 | 81 | 84 | 165 | 441 | 416 | 857 |
| Columbus City town | 17 | 18 | 35 | 25 | 16 | 41 | 30 | 28 | 58 | 8 | 6 | 14 | 49 | 46 | 95 | 45 | 46 | 91 | 174 | 160 | 334 |
| Columbus Junction town | 39 | 43 | 82 | 36 | 42 | 78 | 73 | 71 | 144 | 30 | 39 | 69 | 169 | 167 | 336 | 114 | 132 | 246 | 461 | 494 | 955 |
| Cotter town | 4 | 5 | 9 | 3 | 2 | 5 | 8 | 5 | 13 | 1 | 2 | 3 | 5 | 12 | 17 | 9 | 5 | 14 | 30 | 31 | 61 |
| Concord township | 42 | 33 | 75 | 37 | 32 | 69 | 37 | 31 | 68 | 18 | 16 | 34 | 90 | 66 | 156 | 49 | 54 | 103 | 273 | 232 | 505 |
| Elliott township, exc. of Oakville | 30 | 37 | 67 | 40 | 35 | 75 | 46 | 50 | 96 | 15 | 15 | 30 | 81 | 56 | 137 | 44 | 32 | 76 | 256 | 225 | 481 |
| Oakville town | 19 | 21 | 40 | 19 | 21 | 40 | 28 | 27 | 55 | 12 | 9 | 21 | 57 | 52 | 109 | 37 | 34 | 71 | 172 | 164 | 336 |
| Elm Grove township | 29 | 21 | 50 | 25 | 22 | 47 | 40 | 31 | 71 | 10 | 11 | 21 | 78 | 68 | 146 | 31 | 27 | 58 | 213 | 180 | 393 |
| Grand View township, exc. of Grand View and Letts | 37 | 44 | 81 | 35 | 29 | 64 | 53 | 49 | 102 | 19 | 14 | 33 | 69 | 76 | 145 | 53 | 35 | 88 | 266 | 247 | 513 |
| Grand View town | 28 | 15 | 43 | 23 | 19 | 42 | 15 | 25 | 40 | 4 | 7 | 11 | 48 | 45 | 93 | 34 | 37 | 71 | 152 | 148 | 300 |
| Letts town | 26 | 14 | 40 | 17 | 16 | 33 | 25 | 25 | 50 | 9 | 11 | 20 | 68 | 72 | 140 | 58 | 59 | 117 | 203 | 197 | 400 |
| Jefferson township | 29 | 31 | 60 | 26 | 41 | 67 | 42 | 39 | 81 | 14 | 9 | 23 | 75 | 57 | 132 | 45 | 32 | 77 | 231 | 209 | 440 |
| Marshall township | 24 | 28 | 52 | 22 | 19 | 41 | 36 | 28 | 64 | 19 | 9 | 28 | 67 | 73 | 140 | 53 | 41 | 94 | 221 | 198 | 419 |
| Morning Sun township, exc. of Morning Sun | 34 | 25 | 59 | 42 | 29 | 71 | 38 | 56 | 94 | 22 | 19 | 41 | 93 | 86 | 179 | 62 | 57 | 119 | 291 | 272 | 563 |
| Morning Sun town | 36 | 33 | 69 | 31 | 23 | 54 | 63 | 58 | 121 | 26 | 31 | 57 | 109 | 122 | 231 | 93 | 133 | 226 | 358 | 400 | 758 |
| Oakland township | 30 | 18 | 48 | 32 | 29 | 61 | 44 | 35 | 79 | 11 | 12 | 23 | 66 | 49 | 115 | 39 | 22 | 61 | 222 | 165 | 387 |
| Port Louisa township | 26 | 34 | 60 | 38 | 35 | 73 | 44 | 41 | 85 | 20 | 15 | 35 | 75 | 65 | 140 | 67 | 48 | 115 | 270 | 238 | 508 |
| Union township | 31 | 28 | 59 | 26 | 27 | 53 | 41 | 40 | 81 | 13 | 13 | 26 | 77 | 60 | 137 | 51 | 27 | 78 | 239 | 195 | 434 |
| Wapello township, exc. of Wapello | 53 | 47 | 100 | 53 | 57 | 110 | 63 | 82 | 145 | 30 | 21 | 51 | 102 | 118 | 220 | 78 | 59 | 137 | 379 | 384 | 763 |
| Wapello town | 51 | 59 | 110 | 80 | 44 | 124 | 96 | 94 | 190 | 43 | 37 | 80 | 220 | 221 | 441 | 155 | 160 | 315 | 645 | 615 | 1,260 |
| Total | 642 | 613 | 1,255 | 671 | 601 | 1,272 | 904 | 879 | 1,783 | 357 | 319 | 676 | 1,725 | 1,634 | 3,359 | 1,198 | 1,124 | 2,322 | 5,497 | 5,170 | 10,667 |

## Persons Native Born of Foreign or Mixed Parentage, Classified by Age.

| | | | | | | | | | | | | | | | | | | | | | |
|---|---|---|---|---|---|---|---|---|---|---|---|---|---|---|---|---|---|---|---|---|---|
| Columbus City township, exc. of Columbus City, Columbus Junction and Cotter | 2 | ---- | 2 | 6 | 2 | 8 | 15 | 8 | 23 | 2 | 5 | 7 | 41 | 41 | 82 | 40 | 18 | 58 | 106 | 74 | 180 |
| Columbus City town | ---- | ---- | ---- | ---- | ---- | ---- | 1 | ---- | 1 | ---- | 1 | 1 | 13 | 4 | 17 | 8 | 13 | 21 | 22 | 18 | 40 |
| Columbus Junction town | 2 | 4 | 6 | ---- | 1 | 1 | 4 | 4 | 8 | ---- | 2 | 2 | 24 | 21 | 45 | 29 | 34 | 63 | 59 | 66 | 125 |
| Cotter town | 2 | 2 | 4 | 1 | 1 | 2 | 3 | 4 | 7 | 2 | 5 | 7 | 8 | 9 | 17 | 4 | 9 | 13 | 20 | 30 | 50 |

| | | | | | | | | | | | | | | | | | | | | | |
|---|---|---|---|---|---|---|---|---|---|---|---|---|---|---|---|---|---|---|---|---|---|
| Concord township | 1 | ---- | 1 | 2 | 2 | 4 | 4 | 2 | 6 | 2 | ---- | 2 | 16 | 19 | 35 | 13 | 11 | 24 | 38 | 34 | 72 |
| Elliott Tp., exclusive of Oakville | 5 | 3 | 8 | 9 | 5 | 14 | 12 | 10 | 22 | 2 | 4 | 6 | 16 | 20 | 36 | 18 | 9 | 27 | 62 | 51 | 113 |
| Oakville town | 1 | 6 | 7 | 2 | 1 | 3 | 3 | 1 | 4 | 1 | ---- | 1 | 8 | 9 | 17 | 15 | 16 | 31 | 30 | 33 | 63 |
| Elm Grove township | 1 | ---- | 1 | 2 | ---- | 2 | 8 | 4 | 12 | 2 | 2 | 4 | 18 | 23 | 41 | 13 | 8 | 21 | 44 | 37 | 81 |
| Grand View township, exc. of Grand View and Letts | 6 | 3 | 9 | 6 | 6 | 12 | 13 | 7 | 20 | 3 | 3 | 6 | 24 | 22 | 46 | 16 | 13 | 29 | 68 | 54 | 122 |
| Grand View town | 2 | ---- | 2 | 3 | 1 | 4 | 3 | 5 | 8 | 2 | 2 | 4 | 6 | 7 | 13 | 12 | 9 | 21 | 28 | 24 | 52 |
| Letts town | 3 | 3 | 6 | ---- | ---- | ---- | 1 | 1 | 2 | 2 | 1 | 3 | 7 | 8 | 15 | 7 | 7 | 14 | 20 | 20 | 40 |
| Jefferson township | 2 | 1 | 3 | ---- | 1 | 1 | 5 | ---- | 5 | 1 | 2 | 3 | 19 | 13 | 32 | 21 | 13 | 34 | 48 | 30 | 78 |
| Marshall township | 1 | 1 | 2 | ---- | 2 | 2 | 4 | 2 | 6 | 2 | ---- | 2 | 10 | 3 | 13 | 6 | 7 | 13 | 23 | 15 | 38 |
| Morning Sun township, exc. of Morning Sun | 2 | ---- | 2 | 3 | 2 | 5 | 8 | 5 | 13 | 3 | 4 | 7 | 16 | 11 | 27 | 26 | 17 | 43 | 58 | 39 | 97 |
| Morning Sun town | 1 | ---- | 1 | 1 | 1 | 2 | ---- | 2 | 2 | ---- | 3 | 3 | 17 | 22 | 39 | 23 | 42 | 65 | 42 | 70 | 112 |
| Oakland township | 2 | ---- | 2 | ---- | 1 | 1 | 3 | ---- | 3 | ---- | 1 | 1 | 8 | 14 | 22 | 10 | 7 | 17 | 23 | 23 | 46 |
| Port Louisa township | 3 | 2 | 5 | 1 | 1 | 2 | 4 | 5 | 9 | 3 | 2 | 5 | 22 | 16 | 38 | 23 | 18 | 41 | 56 | 44 | 100 |
| Union township | 3 | 2 | 5 | 5 | 3 | 8 | 4 | 5 | 9 | 1 | 1 | 2 | 11 | 13 | 24 | 6 | 8 | 14 | 30 | 32 | 62 |
| Wapello township, exc. of Wapello | ---- | ---- | ---- | 1 | 7 | 8 | 6 | 2 | 8 | 1 | 1 | 2 | 27 | 25 | 52 | 19 | 17 | 36 | 54 | 52 | 106 |
| Wapello town | 4 | ---- | 4 | 7 | 1 | 8 | 2 | 6 | 8 | 2 | 2 | 4 | 41 | 43 | 84 | 62 | 54 | 116 | 118 | 106 | 224 |
| Total | 43 | 27 | 70 | 49 | 38 | 87 | 103 | 73 | 176 | 31 | 41 | 72 | 352 | 343 | 695 | 371 | 330 | 701 | 949 | 852 | 1,801 |

**Persons Foreign Born, Classified by Age.**

| Townships, Towns, Cities and City Wards | Under 5 Years of Age | | | 5 and Under 10 Years | | | 10 and Under 18 Years | | | 18 and Under 21 Years | | | 21 and Under 45 Years | | | | | 45 Years and Over | | | | | Total all Ages | | |
|---|---|---|---|---|---|---|---|---|---|---|---|---|---|---|---|---|---|---|---|---|---|---|---|---|---|
| | | | | | | | | | | | | | Male | | | | | Male | | | | | | | |
| | Male. | Female. | Total. | Male. | Female. | Total. | Male. | Female. | Total. | Male. | Female. | Total. | Nat. | Un-Nat. | Tot. | Female. | Total. | Nat. | Un-Nat. | Tot. | Female. | Total. | Male | Female. | Total. |
| Columbus City township, exc. of Columbus City, Columbus Junction and Cotter | --- | --- | --- | --- | --- | --- | --- | --- | --- | --- | --- | --- | 10 | ---- | 10 | 6 | 16 | 16 | ---- | 16 | 13 | 29 | 26 | 19 | 45 |
| Columbus City town | --- | --- | --- | --- | --- | --- | --- | --- | --- | --- | --- | --- | ---- | ---- | ---- | 2 | 2 | 10 | ---- | 10 | 4 | 14 | 10 | 6 | 16 |
| Columbus Junction town | --- | --- | --- | --- | --- | --- | --- | --- | --- | --- | 3 | 3 | 2 | 5 | 7 | 3 | 10 | 9 | ---- | 9 | 5 | 14 | 16 | 11 | 27 |
| Cotter town | --- | --- | --- | --- | --- | --- | --- | --- | --- | --- | --- | --- | 3 | 1 | 4 | 3 | 7 | 10 | ---- | 10 | 6 | 16 | 14 | 9 | 23 |
| Concord township | --- | --- | --- | --- | --- | --- | --- | --- | --- | --- | --- | --- | 1 | ---- | 1 | 3 | 4 | 6 | ---- | 6 | 6 | 12 | 7 | 9 | 16 |
| Elliott township, exc. of Oakville | --- | --- | --- | --- | 2 | 2 | --- | --- | --- | --- | --- | --- | 5 | 3 | 8 | 3 | 11 | 9 | ---- | 9 | 5 | 14 | 17 | 10 | 27 |
| Oakville town | --- | --- | --- | --- | 2 | 2 | --- | --- | --- | --- | --- | --- | 2 | 2 | 4 | 3 | 7 | 4 | ---- | 4 | 4 | 8 | 8 | 9 | 17 |
| Elm Grove township | --- | --- | --- | --- | --- | --- | --- | --- | --- | --- | --- | --- | 1 | 2 | 3 | ---- | 3 | 6 | 1 | 7 | 7 | 14 | 10 | 7 | 17 |
| Grand View township, exc. of Grand View and Letts | --- | --- | --- | --- | --- | --- | --- | --- | --- | --- | --- | --- | 3 | 5 | 8 | 3 | 11 | 5 | ---- | 5 | 4 | 9 | 13 | 7 | 20 |
| Grand View town | --- | --- | --- | --- | 1 | 1 | 2 | --- | 2 | --- | --- | --- | 6 | 2 | 8 | 1 | 9 | 5 | ---- | 5 | 6 | 11 | 15 | 8 | 23 |
| Letts town | --- | --- | --- | --- | --- | --- | --- | --- | --- | --- | 1 | 1 | ---- | 5 | 5 | 5 | 10 | 4 | ---- | 4 | 1 | 5 | 9 | 7 | 16 |
| Jefferson township | --- | --- | --- | --- | --- | --- | --- | --- | --- | --- | --- | --- | 1 | ---- | 1 | 1 | 2 | 6 | ---- | 6 | ---- | 6 | 7 | 1 | 8 |

LOUISA COUNTY—CONTINUED.

| Table No. 1 — Townships, Towns, Cities and City Wards | Under 5 Years of Age | | | 5 and Under 10 Years | | | 10 and Under 18 Years | | | 18 and Under 21 Years | | | 21 and Under 45 Years | | | | | 45 Years and Over | | | | | Total all Ages | | |
|---|---|---|---|---|---|---|---|---|---|---|---|---|---|---|---|---|---|---|---|---|---|---|---|---|---|
| | | | | | | | | | | | | | Male | | | | | Male | | | | | | | |
| | Male. | Female. | Total. | Male. | Female. | Total. | Male. | Female. | Total. | Male. | Female. | Total. | Nat. | Un-Nat. | Tot. | Female. | Total. | Nat. | Un-Nat. | Tot. | Female. | Total. | Male. | Female. | Total. |
| Marshall township | --- | --- | --- | --- | --- | --- | --- | --- | --- | --- | --- | --- | 3 | ----- | 3 | ----- | 3 | 2 | ----- | 2 | 5 | 7 | 5 | 5 | 10 |
| Morning Sun Tp., exc. of Morning Sun | --- | --- | --- | --- | --- | --- | --- | --- | --- | --- | --- | --- | 1 | 1 | 2 | 5 | 7 | 11 | ----- | 11 | 7 | 18 | 13 | 12 | 25 |
| Morning Sun town | --- | --- | --- | --- | --- | --- | --- | --- | --- | --- | --- | --- | 1 | 1 | 2 | 1 | 3 | 14 | ----- | 14 | 17 | 31 | 16 | 18 | 34 |
| Oakland township | --- | --- | --- | --- | --- | --- | --- | --- | --- | --- | --- | --- | 2 | 1 | 3 | 1 | 4 | 1 | ----- | 1 | 2 | 3 | 4 | 3 | 7 |
| Port Louisa township | --- | --- | --- | --- | --- | --- | --- | --- | --- | --- | --- | --- | 4 | 1 | 5 | 3 | 8 | 20 | 1 | 21 | 6 | 27 | 26 | 9 | 35 |
| Union township | --- | --- | --- | --- | --- | --- | 1 | --- | 1 | 1 | --- | 1 | 1 | 3 | 4 | 5 | 9 | 5 | ----- | 5 | 1 | 6 | 11 | 6 | 17 |
| Wapello township, exc. of Wapello | --- | --- | --- | --- | --- | --- | --- | --- | --- | 1 | --- | 1 | 1 | 1 | 2 | 2 | 4 | 8 | ----- | 8 | ----- | 8 | 11 | 2 | 13 |
| Wapello town | --- | --- | --- | --- | --- | --- | --- | 1 | 1 | --- | 2 | 2 | 5 | 2 | 7 | 5 | 12 | 17 | 1 | 18 | 15 | 33 | 25 | 23 | 48 |
| Total | --- | --- | --- | --- | 5 | 5 | 3 | 1 | 4 | 2 | 6 | 8 | 52 | 35 | 87 | 55 | 142 | 108 | 3 | 171 | 114 | 285 | 268 | 181 | 444 |

**Total Persons of All Nativities, Classified by Age.**

| Townships, Towns, Cities and City Wards | Under 5 Years of Age | | | 5 and Under 10 Years | | | 10 and Under 18 Years | | | 18 and Under 21 Years | | | 21 and Under 45 Years | | | 45 Years and Over | | | Total all Ages | | |
|---|---|---|---|---|---|---|---|---|---|---|---|---|---|---|---|---|---|---|---|---|---|
| | Male. | Female. | Total. | Male. | Female. | Total. | Male. | Female. | Total. | Male. | Female. | Total. | Male. | Female. | Total. | Male. | Female. | Total. | Male. | Female. | Total. |
| Columbus City township, exc. of Columbus City, Columbus Junction and Cotter | 59 | 59 | 118 | 67 | 65 | 132 | 97 | 72 | 169 | 35 | 28 | 63 | 178 | 170 | 348 | 137 | 115 | 252 | 573 | 509 | 1,082 |
| Columbus City town | 17 | 18 | 35 | 25 | 16 | 41 | 31 | 28 | 59 | 8 | 7 | 15 | 62 | 52 | 114 | 63 | 63 | 126 | 206 | 184 | 390 |
| Columbus Junction town | 41 | 47 | 88 | 36 | 43 | 79 | 77 | 75 | 152 | 30 | 44 | 74 | 200 | 191 | 391 | 152 | 171 | 323 | 536 | 571 | 1,107 |
| Cotter town | 6 | 7 | 13 | 4 | 3 | 7 | 11 | 9 | 20 | 3 | 7 | 10 | 17 | 24 | 41 | 23 | 20 | 43 | 64 | 70 | 134 |
| Concord township | 43 | 33 | 76 | 39 | 34 | 73 | 41 | 33 | 74 | 20 | 16 | 36 | 107 | 88 | 195 | 68 | 71 | 139 | 318 | 275 | 593 |
| Elliott township, exc. of Oakville | 35 | 40 | 75 | 49 | 42 | 91 | 58 | 60 | 118 | 17 | 19 | 36 | 105 | 79 | 184 | 71 | 46 | 117 | 335 | 286 | 621 |
| Oakville town | 20 | 27 | 47 | 21 | 24 | 45 | 31 | 28 | 59 | 13 | 9 | 22 | 69 | 64 | 133 | 56 | 54 | 110 | 210 | 206 | 416 |
| Elm Grove township | 30 | 21 | 51 | 27 | 22 | 49 | 48 | 35 | 83 | 12 | 13 | 25 | 99 | 91 | 190 | 51 | 42 | 93 | 267 | 224 | 491 |

| | | | | | | | | | | | | | | | | | | | | | |
|---|---|---|---|---|---|---|---|---|---|---|---|---|---|---|---|---|---|---|---|---|---|
| Grand View township, exc. of Grand View and Letts | 43 | 47 | 90 | 41 | 35 | 76 | 66 | 56 | 122 | 22 | 17 | 39 | 101 | 101 | 202 | 74 | 52 | 126 | 347 | 308 | 655 |
| Grand View town | 30 | 15 | 45 | 26 | 21 | 47 | 20 | 30 | 50 | 6 | 9 | 15 | 62 | 53 | 115 | 51 | 52 | 103 | 195 | 180 | 375 |
| Letts town | 29 | 17 | 46 | 17 | 16 | 33 | 26 | 26 | 52 | 11 | 13 | 24 | 80 | 85 | 165 | 69 | 67 | 136 | 232 | 224 | 456 |
| Jefferson township | 31 | 32 | 63 | 26 | 42 | 68 | 47 | 39 | 86 | 15 | 11 | 26 | 95 | 71 | 166 | 72 | 45 | 117 | 286 | 240 | 526 |
| Marshall township | 25 | 29 | 54 | 22 | 21 | 43 | 40 | 30 | 70 | 21 | 9 | 30 | 80 | 76 | 156 | 61 | 53 | 114 | 249 | 218 | 467 |
| Morning Sun township, exc. of Morning Sun | 36 | 25 | 61 | 45 | 31 | 76 | 46 | 61 | 107 | 25 | 23 | 48 | 111 | 102 | 213 | 99 | 81 | 180 | 362 | 323 | 685 |
| Morning Sun town | 37 | 33 | 70 | 32 | 24 | 56 | 63 | 60 | 123 | 26 | 34 | 60 | 128 | 145 | 273 | 130 | 192 | 322 | 416 | 488 | 904 |
| Oakland township | 32 | 18 | 50 | 32 | 30 | 62 | 47 | 35 | 82 | 11 | 13 | 24 | 77 | 64 | 141 | 50 | 31 | 81 | 249 | 191 | 440 |
| Port Louisa township | 29 | 36 | 65 | 39 | 36 | 75 | 48 | 46 | 94 | 23 | 17 | 40 | 102 | 84 | 186 | 111 | 72 | 183 | 352 | 291 | 643 |
| Union township | 34 | 30 | 64 | 31 | 30 | 61 | 46 | 45 | 91 | 15 | 14 | 29 | 92 | 78 | 170 | 62 | 36 | 98 | 280 | 233 | 513 |
| Wapello township, exc. of Wapello | 53 | 47 | 100 | 54 | 64 | 118 | 69 | 84 | 153 | 32 | 22 | 54 | 131 | 145 | 276 | 105 | 76 | 181 | 444 | 438 | 882 |
| Wapello town | 55 | 59 | 114 | 87 | 45 | 132 | 98 | 101 | 199 | 45 | 41 | 86 | 268 | 269 | 537 | 235 | 229 | 464 | 788 | 744 | 1,532 |
| Total | 685 | 640 | 1,325 | 720 | 644 | 1,364 | 1,010 | 953 | 1,963 | 390 | 366 | 756 | 2,164 | 2,032 | 4,196 | 1,740 | 1,568 | 3,308 | 6,709 | 6,203 | 12,912 |

## LUCAS COUNTY.

### Persons Native Born of Native Parents, Classified by Age.

| Townships, Towns, Cities and City Wards | Under 5 Years of Age | | | 5 and Under 10 Years | | | 10 and Under 18 Years | | | 18 and Under 21 Years | | | 21 and Under 45 Years | | | 45 Years and Over | | | Total all Ages | | |
|---|---|---|---|---|---|---|---|---|---|---|---|---|---|---|---|---|---|---|---|---|---|
| | Male. | Female. | Total. | Male. | Female. | Total. | Male. | Female. | Total. | Male. | Female. | Total. | Male. | Female. | Total. | Male. | Female. | Total. | Male. | Female. | Total. |
| Benton township | 33 | 32 | 65 | 40 | 31 | 71 | 43 | 50 | 93 | 14 | 17 | 31 | 88 | 86 | 174 | 45 | 36 | 81 | 263 | 252 | 515 |
| Cedar township | 41 | 45 | 86 | 49 | 31 | 80 | 74 | 45 | 119 | 18 | 19 | 37 | 102 | 95 | 197 | 63 | 54 | 117 | 347 | 289 | 636 |
| Chariton city (township) | *248* | *189* | *437* | *220* | *218* | *438* | *273* | *281* | *554* | *91* | *110* | *201* | *606* | *705* | *1,311* | *457* | *505* | *962* | *1,895* | *2,008* | *3,903* |
| Ward 1 | 90 | 61 | 151 | 96 | 67 | 163 | 89 | 99 | 188 | 34 | 26 | 60 | 197 | 224 | 421 | 162 | 157 | 319 | 668 | 634 | 1,302 |
| Ward 2 | 93 | 57 | 150 | 59 | 83 | 142 | 89 | 100 | 189 | 29 | 50 | 79 | 220 | 247 | 467 | 153 | 176 | 329 | 643 | 713 | 1,356 |
| Ward 3 | 65 | 71 | 136 | 65 | 68 | 133 | 95 | 82 | 177 | 28 | 34 | 62 | 189 | 234 | 423 | 142 | 172 | 314 | 584 | 661 | 1,245 |
| English township | 65 | 58 | 123 | 52 | 51 | 103 | 74 | 58 | 132 | 13 | 18 | 31 | 126 | 118 | 244 | 62 | 50 | 112 | 392 | 353 | 745 |
| Jackson township, exc. of Cleveland and Lucas | 37 | 26 | 63 | 29 | 39 | 68 | 48 | 41 | 89 | 17 | 10 | 27 | 70 | 68 | 138 | 38 | 31 | 69 | 239 | 215 | 454 |
| Cleveland town | 3 | 3 | 6 | 7 | 6 | 13 | 3 | 1 | 4 | 7 | 1 | 8 | 3 | 4 | 7 | 5 | 5 | 10 | 28 | 20 | 48 |
| Lucas town | 30 | 25 | 55 | 35 | 25 | 60 | 44 | 51 | 95 | 10 | 11 | 21 | 51 | 61 | 112 | 51 | 55 | 106 | 221 | 228 | 449 |
| Liberty township | 44 | 41 | 85 | 37 | 38 | 75 | 62 | 69 | 131 | 20 | 23 | 43 | 104 | 97 | 201 | 73 | 59 | 132 | 340 | 327 | 667 |
| Lincoln township | 53 | 38 | 91 | 58 | 42 | 95 | 75 | 74 | 149 | 24 | 16 | 40 | 109 | 107 | 216 | 74 | 61 | 135 | 388 | 338 | 726 |
| Otter Creek township | 39 | 40 | 79 | 43 | 36 | 79 | 50 | 60 | 110 | 18 | 11 | 29 | 86 | 86 | 172 | 65 | 58 | 123 | 301 | 291 | 592 |
| Pleasant township | 43 | 56 | 99 | 48 | 44 | 92 | 70 | 62 | 132 | 22 | 13 | 35 | 130 | 111 | 241 | 68 | 66 | 134 | 381 | 352 | 733 |
| Union township, exc. of Derby | 39 | 32 | 71 | 29 | 28 | 57 | 41 | 36 | 77 | 16 | 14 | 30 | 85 | 81 | 166 | 39 | 40 | 79 | 249 | 231 | 480 |
| Derby town | 20 | 18 | 38 | 17 | 14 | 31 | 18 | 14 | 32 | 3 | 6 | 9 | 43 | 48 | 91 | 39 | 40 | 79 | 140 | 140 | 280 |

LUCAS COUNTY—CONTINUED.

| Table No. 1 — Townships, Towns, Cities and City Wards | Under 5 Years of Age | | | 5 and Under 10 Years | | | 10 and Under 18 Years | | | 18 and Under 21 Years | | | 21 and Under 45 Years | | | 45 Years and Over | | | Total all Ages | | |
|---|---|---|---|---|---|---|---|---|---|---|---|---|---|---|---|---|---|---|---|---|---|
| | Male. | Female. | Total. | Male. | Female. | Total. | Male. | Female. | Total. | Male. | Female. | Total. | Male. | Female. | Total. | Male. | Female. | Total. | Male. | Female. | Total. |
| Warren township | 32 | 41 | 73 | 46 | 30 | 76 | 57 | 46 | 103 | 18 | 10 | 28 | 94 | 93 | 187 | 49 | 43 | 92 | 296 | 263 | 559 |
| Washington Tp., exc. of Russell | 34 | 41 | 75 | 36 | 34 | 70 | 58 | 50 | 108 | 24 | 8 | 32 | 88 | 78 | 166 | 54 | 36 | 90 | 294 | 247 | 541 |
| Russell town | 23 | 16 | 39 | 27 | 26 | 53 | 42 | 34 | 76 | 13 | 11 | 24 | 82 | 90 | 172 | 102 | 132 | 234 | 289 | 309 | 598 |
| Whitebreast township | 30 | 25 | 55 | 29 | 24 | 53 | 44 | 41 | 85 | 10 | 12 | 22 | 67 | 78 | 145 | 79 | 48 | 127 | 259 | 228 | 487 |
| Total | 814 | 726 | 1,540 | 797 | 717 | 1,514 | 1,076 | 1,013 | 2,089 | 338 | 310 | 648 | 1,934 | 2,006 | 3,940 | 1,363 | 1,319 | 2,682 | 6,322 | 6,091 | 12,413 |

**Persons Native Born of Foreign or Mixed Parentage, Classified by Age.**

| | | | | | | | | | | | | | | | | | | | | | |
|---|---|---|---|---|---|---|---|---|---|---|---|---|---|---|---|---|---|---|---|---|---|
| Benton township | ---- | 2 | 2 | 1 | 2 | 3 | 2 | 4 | 6 | 1 | 1 | 2 | 18 | 19 | 37 | 7 | 8 | 15 | 29 | 36 | 65 |
| Cedar township | ---- | ---- | ---- | 2 | 2 | 4 | 2 | 2 | 4 | 2 | ---- | 2 | 4 | 17 | 21 | 9 | 2 | 11 | 19 | 23 | 42 |
| Chariton city (township) | *38* | *35* | *73* | *43* | *38* | *81* | *72* | *84* | *156* | *42* | *31* | *73* | *208* | *182* | *390* | *63* | *52* | *115* | *466* | *422* | *888* |
| Ward 1 | 9 | 11 | 20 | 17 | 13 | 30 | 35 | 30 | 65 | 16 | 11 | 27 | 70 | 55 | 125 | 19 | 15 | 34 | 166 | 135 | 301 |
| Ward 2 | 15 | 17 | 32 | 11 | 15 | 26 | 14 | 25 | 39 | 14 | 11 | 25 | 61 | 54 | 115 | 24 | 17 | 41 | 139 | 139 | 278 |
| Ward 3 | 14 | 7 | 21 | 15 | 10 | 25 | 23 | 29 | 52 | 12 | 9 | 21 | 77 | 73 | 150 | 20 | 20 | 40 | 161 | 148 | 309 |
| English township | 2 | 7 | 9 | 2 | 6 | 8 | 6 | 12 | 18 | 2 | 2 | 4 | 19 | 14 | 33 | 4 | 9 | 13 | 35 | 50 | 85 |
| Jackson township, exc. of Cleveland and Lucas | 1 | ---- | 1 | 2 | ---- | 2 | 6 | 5 | 11 | 2 | 1 | 3 | 18 | 12 | 30 | 7 | 7 | 14 | 36 | 25 | 61 |
| Cleveland town | ---- | ---- | ---- | ---- | ---- | ---- | ---- | 1 | 1 | 1 | ---- | 1 | 3 | 6 | 9 | ---- | ---- | ---- | 4 | 7 | 11 |
| Lucas town | 4 | 4 | 8 | 6 | 2 | 8 | 6 | 4 | 10 | 3 | 4 | 7 | 27 | 22 | 49 | 10 | 12 | 22 | 56 | 48 | 104 |
| Liberty township | ---- | 1 | 1 | 1 | 1 | 2 | 4 | 3 | 7 | 2 | 1 | 3 | 16 | 14 | 30 | 9 | 5 | 14 | 32 | 25 | 57 |
| Lincoln township | 4 | 1 | 5 | 4 | 7 | 11 | 8 | 10 | 18 | 5 | 7 | 12 | 26 | 15 | 41 | 9 | 10 | 19 | 56 | 50 | 106 |
| Otter Creek township | 2 | 1 | 3 | 3 | 2 | 5 | ---- | ---- | ---- | ---- | ---- | ---- | 9 | 5 | 14 | 6 | 8 | 14 | 20 | 16 | 36 |
| Pleasant township | 3 | 1 | 4 | 4 | 1 | 5 | 8 | 5 | 13 | 2 | 2 | 4 | 23 | 18 | 41 | 9 | 4 | 13 | 49 | 31 | 80 |
| Union township, exc. of Derby | 1 | ---- | 1 | 1 | ---- | 1 | 3 | 6 | 9 | 2 | 4 | 6 | 15 | 6 | 21 | 11 | 2 | 13 | 33 | 18 | 51 |
| Derby town | ---- | 1 | 1 | ---- | 1 | 1 | 3 | 1 | 4 | 1 | ---- | 1 | 8 | 9 | 17 | 6 | 8 | 14 | 18 | 20 | 38 |
| Warren township | ---- | ---- | ---- | 1 | ---- | 1 | 1 | 1 | 2 | 1 | 3 | 4 | 17 | 9 | 26 | 4 | 3 | 7 | 24 | 16 | 40 |
| Washington Tp., exc. of Russell | 1 | 1 | 2 | ---- | ---- | ---- | 5 | 2 | 7 | 2 | 1 | 3 | 12 | 21 | 33 | 10 | 7 | 17 | 30 | 32 | 62 |
| Russell town | ---- | ---- | ---- | ---- | ---- | ---- | 2 | 1 | 3 | ---- | ---- | ---- | 6 | 12 | 18 | 16 | 10 | 26 | 24 | 23 | 47 |
| Whitebreast township | 2 | 3 | 5 | 3 | 3 | 6 | 10 | 8 | 18 | 5 | 4 | 9 | 21 | 15 | 36 | 10 | 11 | 21 | 51 | 44 | 95 |
| Total | 58 | 57 | 115 | 73 | 65 | 138 | 138 | 149 | 287 | 73 | 61 | 134 | 450 | 396 | 846 | 190 | 158 | 348 | 982 | 886 | 1,868 |

**Persons Foreign Born, Classified by Age.**

| Townships, Towns, Cities and City Wards | Under 5 Years of Age | | | 5 and Under 10 Years | | | 10 and Under 18 Years | | | 18 and Under 21 Years | | | 21 and Under 45 Years | | | | | 45 Years and Over | | | | | Total all Ages | | |
|---|---|---|---|---|---|---|---|---|---|---|---|---|---|---|---|---|---|---|---|---|---|---|---|---|---|
| | | | | | | | | | | | | | Male | | | | | Male | | | | | | | |
| | Male. | Female. | Total. | Male. | Female. | Total. | Male. | Female. | Total. | Male. | Female. | Total. | Nat. | Un-Nat. | Tot. | Female. | Total. | Nat. | Un-Nat. | Tot. | Female. | Total. | Male. | Female. | Total. |
| Benton township | --- | --- | --- | --- | --- | --- | --- | --- | --- | --- | --- | --- | --- | 1 | 1 | 1 | 2 | 7 | --- | 7 | 3 | 10 | 8 | 4 | 12 |
| Cedar township | --- | --- | --- | --- | --- | --- | --- | --- | --- | --- | --- | --- | --- | --- | --- | --- | --- | 1 | --- | 1 | 3 | 4 | 1 | 3 | 4 |
| Chariton city (township) | --- | --- | --- | *2* | *6* | *8* | *10* | *11* | *21* | *10* | *4* | *14* | *67* | *38* | *105* | *66* | *171* | *121* | *8* | *129* | *101* | *230* | *256* | *188* | *444* |
| Ward 1 | --- | --- | --- | --- | 2 | 2 | --- | 2 | 2 | 1 | --- | 1 | 21 | 10 | 31 | 27 | 58 | 47 | 5 | 52 | 44 | 96 | 84 | 75 | 159 |
| Ward 2 | --- | --- | --- | 2 | 3 | 5 | 6 | 7 | 13 | 9 | 3 | 12 | 27 | 19 | 46 | 21 | 67 | 37 | 2 | 39 | 28 | 67 | 102 | 62 | 164 |
| Ward 3 | --- | --- | --- | --- | 1 | 1 | 4 | 2 | 6 | --- | 1 | 1 | 19 | 9 | 28 | 18 | 46 | 37 | 1 | 38 | 29 | 67 | 70 | 51 | 121 |
| English township | --- | --- | --- | --- | --- | --- | --- | 1 | 1 | 1 | 1 | 2 | 6 | 7 | 13 | 5 | 18 | 12 | 1 | 13 | 11 | 24 | 27 | 18 | 45 |
| Jackson Tp., exc. of Cleveland and Lucas | --- | --- | --- | --- | --- | --- | --- | --- | --- | --- | --- | --- | 2 | --- | 2 | 1 | 3 | 10 | --- | 10 | --- | 10 | 12 | 1 | 13 |
| Cleveland town | --- | --- | --- | --- | --- | --- | --- | --- | --- | --- | --- | --- | 1 | --- | 1 | --- | 1 | 2 | --- | 2 | 3 | 5 | 3 | 3 | 6 |
| Lucas town | --- | --- | --- | --- | --- | --- | --- | 1 | 1 | 1 | --- | 1 | 5 | 5 | 10 | 3 | 13 | 29 | --- | 29 | 28 | 57 | 40 | 32 | 72 |
| Liberty township | --- | --- | --- | --- | --- | --- | --- | --- | --- | --- | --- | --- | 2 | --- | 2 | --- | 2 | 7 | --- | 7 | 8 | 15 | 9 | 8 | 17 |
| Lincoln township | --- | --- | --- | --- | --- | --- | --- | --- | --- | 3 | --- | 3 | 4 | 32 | 36 | 9 | 45 | 23 | 6 | 29 | 10 | 39 | 68 | 19 | 87 |
| Otter Creek township | --- | --- | --- | --- | --- | --- | --- | 1 | 1 | 2 | 1 | 3 | --- | --- | --- | 2 | 2 | 5 | --- | 5 | 1 | 6 | 7 | 5 | 12 |
| Pleasant township | --- | --- | --- | 1 | --- | 1 | 1 | 3 | 4 | --- | --- | --- | 5 | 11 | 16 | 6 | 22 | 9 | 1 | 10 | 7 | 17 | 28 | 16 | 44 |
| Union township, exc. of Derby | --- | --- | --- | --- | --- | --- | --- | --- | --- | --- | --- | --- | --- | --- | --- | --- | --- | 6 | --- | 6 | 3 | 9 | 6 | 3 | 9 |
| Derby town | --- | --- | --- | --- | --- | --- | --- | --- | --- | --- | --- | --- | --- | --- | --- | --- | --- | 3 | --- | 3 | 2 | 5 | 3 | 2 | 5 |
| Warren township | --- | --- | --- | --- | --- | --- | --- | --- | --- | --- | --- | --- | --- | --- | --- | --- | --- | 8 | --- | 8 | 7 | 15 | 8 | 7 | 15 |
| Washington township, exc. of Russell | --- | --- | --- | --- | --- | --- | --- | --- | --- | --- | --- | --- | --- | 1 | 1 | 2 | 3 | 2 | --- | 2 | 1 | 3 | 3 | 3 | 6 |
| Russell town | --- | --- | --- | --- | --- | --- | --- | --- | --- | --- | --- | --- | --- | --- | --- | --- | --- | 7 | 2 | 9 | 6 | 15 | 9 | 6 | 15 |
| Whitebreast township | --- | --- | --- | --- | --- | --- | --- | --- | --- | --- | --- | --- | 3 | 1 | 4 | 2 | 6 | 14 | --- | 14 | 13 | 27 | 18 | 15 | 33 |
| Total | --- | --- | --- | 3 | 6 | 9 | 11 | 17 | 28 | 17 | 6 | 23 | 95 | 96 | 191 | 97 | 288 | 266 | 18 | 284 | 207 | 491 | 506 | 333 | 839 |

**Total Persons of All Nativities, Classified by Age.**

| Townships, Towns, Cities and City Wards | Under 5 Years of Age | | | 5 and Under 10 Years | | | 10 and Under 18 Years | | | 18 and Under 21 Years | | | 21 and Under 45 Years | | | 45 Years and Over | | | Total all Ages | | |
|---|---|---|---|---|---|---|---|---|---|---|---|---|---|---|---|---|---|---|---|---|---|
| | Male. | Female. | Total. | Male. | Female. | Total. | Male. | Female. | Total. | Male. | Female. | Total. | Male. | Female. | Total. | Male. | Female. | Total. | Male. | Female. | Total. |
| Benton township | 33 | 34 | 67 | 41 | 33 | 74 | 45 | 54 | 99 | 15 | 18 | 33 | 107 | 106 | 213 | 59 | 47 | 106 | 300 | 292 | 592 |
| Cedar township | 41 | 45 | 86 | 51 | 33 | 84 | 70 | 47 | 123 | 20 | 19 | 39 | 106 | 112 | 218 | 73 | 59 | 132 | 367 | 315 | 682 |
| Chariton city (township) | *286* | *224* | *510* | *265* | *262* | *527* | *355* | *376* | *731* | *143* | *145* | *288* | *919* | *953* | *1,872* | *649* | *658* | *1,307* | *2,617* | *2,618* | *5,235* |
| Ward 1 | 99 | 72 | 171 | 113 | 82 | 195 | 124 | 131 | 255 | 51 | 37 | 88 | 298 | 306 | 604 | 233 | 216 | 449 | 918 | 844 | 1,762 |

## LUCAS COUNTY—Continued.

| Table No. 1 — Townships, Towns, Cities and City Wards | Under 5 Years of Age | | | 5 and Under 10 Years | | | 10 and Under 18 Years | | | 18 and Under 21 Years | | | 21 and Under 45 Years | | | 45 Years and Over | | | Total all Ages | | |
|---|---|---|---|---|---|---|---|---|---|---|---|---|---|---|---|---|---|---|---|---|---|
| | Male. | Female. | Total. | Male. | Female. | Total. | Male. | Female. | Total. | Male. | Female. | Total. | Male. | Female. | Total. | Male. | Female. | Total. | Male. | Female. | Total. |
| Ward 2 | 108 | 74 | 182 | 72 | 101 | 173 | 109 | 132 | 241 | 52 | 64 | 116 | 327 | 322 | 649 | 216 | 221 | 437 | 884 | 914 | 1,798 |
| Ward 3 | 79 | 78 | 157 | 80 | 79 | 159 | 122 | 113 | 235 | 40 | 44 | 84 | 294 | 325 | 619 | 200 | 221 | 421 | 815 | 860 | 1,675 |
| English township | 67 | 65 | 132 | 54 | 57 | 111 | 80 | 71 | 151 | 16 | 21 | 37 | 158 | 137 | 295 | 79 | 70 | 149 | 454 | 421 | 875 |
| Jackson township, exc. of Cleveland and Lucas | 38 | 26 | 64 | 31 | 39 | 70 | 54 | 46 | 100 | 19 | 11 | 30 | 90 | 81 | 171 | 55 | 38 | 93 | 287 | 241 | 528 |
| Cleveland town | 3 | 3 | 6 | 7 | 6 | 13 | 3 | 2 | 5 | 8 | 1 | 9 | 7 | 10 | 17 | 7 | 8 | 15 | 35 | 30 | 65 |
| Lucas town | 34 | 29 | 63 | 41 | 27 | 68 | 50 | 56 | 106 | 14 | 15 | 29 | 88 | 86 | 174 | 90 | 95 | 185 | 317 | 308 | 625 |
| Liberty township | 44 | 42 | 86 | 38 | 39 | 77 | 66 | 72 | 138 | 22 | 24 | 46 | 122 | 111 | 233 | 89 | 72 | 161 | 381 | 360 | 741 |
| Lincoln township | 57 | 39 | 96 | 57 | 49 | 106 | 83 | 84 | 167 | 32 | 23 | 55 | 171 | 131 | 302 | 112 | 81 | 193 | 512 | 407 | 919 |
| Otter Creek township | 41 | 41 | 82 | 46 | 38 | 84 | 50 | 61 | 111 | 20 | 12 | 32 | 95 | 93 | 188 | 76 | 67 | 143 | 328 | 312 | 640 |
| Pleasant township | 46 | 57 | 103 | 53 | 45 | 98 | 79 | 70 | 149 | 24 | 15 | 39 | 169 | 135 | 304 | 87 | 77 | 164 | 458 | 399 | 857 |
| Union township, exc. of Derby | 40 | 32 | 72 | 30 | 28 | 58 | 44 | 42 | 86 | 18 | 18 | 36 | 100 | 87 | 187 | 56 | 45 | 101 | 288 | 252 | 540 |
| Derby town | 20 | 19 | 39 | 17 | 15 | 32 | 21 | 15 | 36 | 4 | 6 | 10 | 51 | 57 | 108 | 48 | 50 | 98 | 161 | 162 | 323 |
| Warren township | 32 | 41 | 73 | 47 | 30 | 77 | 58 | 47 | 105 | 19 | 13 | 32 | 111 | 102 | 213 | 61 | 53 | 114 | 328 | 286 | 614 |
| Washington Tp., exc. of Russell | 35 | 42 | 77 | 36 | 34 | 70 | 63 | 52 | 115 | 26 | 9 | 35 | 101 | 101 | 202 | 66 | 44 | 110 | 327 | 282 | 609 |
| Russell town | 23 | 16 | 39 | 27 | 26 | 53 | 44 | 35 | 79 | 13 | 11 | 24 | 88 | 102 | 190 | 127 | 148 | 275 | 322 | 338 | 660 |
| Whitebreast township | 32 | 28 | 60 | 32 | 27 | 59 | 54 | 49 | 103 | 15 | 16 | 31 | 92 | 95 | 187 | 103 | 72 | 175 | 328 | 287 | 615 |
| Total | 872 | 783 | 1,655 | 873 | 788 | 1,661 | 1,225 | 1,179 | 2,404 | 428 | 377 | 805 | 2,575 | 2,499 | 5,074 | 1,837 | 1,684 | 3,521 | 7,810 | 7,310 | 15,120 |

## LYON COUNTY.

**Persons Native Born of Native Parents, Classified by Age.**

| Townships, Towns, Cities and City Wards | Under 5 Years of Age | | | 5 and Under 10 Years | | | 10 and Under 18 Years | | | 18 and Under 21 Years | | | 21 and Under 45 Years | | | 45 Years and Over | | | Total all Ages | | |
|---|---|---|---|---|---|---|---|---|---|---|---|---|---|---|---|---|---|---|---|---|---|
| | Male. | Female. | Total. | Male. | Female. | Total. | Male. | Female. | Total. | Male. | Female. | Total. | Male. | Female. | Total. | Male. | Female. | Total. | Male. | Female. | Total. |
| Allison township | 8 | 14 | 22 | 5 | 12 | 17 | 6 | 6 | 12 | 3 | 4 | 7 | 17 | 11 | 28 | 1 | 3 | 4 | 40 | 50 | 90 |
| Centennial township | 7 | 10 | 17 | 8 | 9 | 17 | 8 | 5 | 13 | 2 | 2 | 4 | 5 | 5 | 10 | 3 | ---- | 3 | 33 | 31 | 64 |
| Cleveland township | 17 | 19 | 36 | 7 | 6 | 13 | 15 | 7 | 22 | 5 | 4 | 9 | 14 | 18 | 32 | 4 | 2 | 6 | 62 | 56 | 118 |

| | | | | | | | | | | | | | | | | | | | | | |
|---|---|---|---|---|---|---|---|---|---|---|---|---|---|---|---|---|---|---|---|---|---|
| Dale township | 23 | 27 | 50 | 23 | 29 | 52 | 23 | 16 | 39 | 8 | 3 | 11 | 14 | 8 | 22 | 3 | 2 | 5 | 94 | 85 | 179 |
| Doon Tp., exc. of Alvord and Doon | 16 | 13 | 29 | 13 | 9 | 22 | 21 | 20 | 41 | 8 | 4 | 12 | 27 | 16 | 43 | 3 | 4 | 7 | 88 | 66 | 154 |
| Alvord town | 16 | 10 | 26 | 15 | 17 | 32 | 6 | 21 | 27 | 1 | 6 | 7 | 15 | 10 | 25 | 3 | 1 | 4 | 56 | 65 | 121 |
| Doon town | 14 | 13 | 27 | 18 | 16 | 34 | 20 | 13 | 33 | 2 | 10 | 12 | 33 | 32 | 65 | 27 | 22 | 49 | 114 | 106 | 220 |
| Elgin township, exc. of Little Rock | 10 | 11 | 21 | 7 | 4 | 11 | 4 | 7 | 11 | ---- | ---- | ---- | ---- | 5 | 5 | 2 | ---- | 2 | 23 | 27 | 50 |
| Little Rock town | 26 | 17 | 43 | 14 | 20 | 34 | 19 | 15 | 34 | 1 | 2 | 3 | 19 | 37 | 56 | 14 | 12 | 26 | 93 | 103 | 196 |
| Garfield township | 15 | 18 | 33 | 15 | 9 | 24 | 12 | 15 | 27 | 3 | 1 | 4 | 9 | 14 | 23 | 6 | 1 | 7 | 60 | 58 | 118 |
| Grant township | 14 | 25 | 39 | 14 | 12 | 26 | 15 | 17 | 32 | 3 | 2 | 5 | 10 | 10 | 20 | ---- | ---- | ---- | 56 | 66 | 122 |
| Larchwood township, exc. of Larchwood and Lester | 16 | 15 | 31 | 7 | 20 | 27 | 17 | 10 | 27 | 4 | 7 | 11 | 13 | 7 | 20 | 5 | 3 | 8 | 62 | 62 | 124 |
| Larchwood town | 21 | 22 | 43 | 17 | 20 | 37 | 32 | 17 | 49 | 8 | 9 | 17 | 37 | 36 | 73 | 23 | 25 | 48 | 138 | 129 | 267 |
| Lester town | 4 | 7 | 11 | 7 | 6 | 13 | 12 | 8 | 20 | 8 | 5 | 13 | 14 | 14 | 28 | 15 | 4 | 19 | 60 | 44 | 104 |
| Liberal township, exc. of George | 25 | 23 | 48 | 17 | 15 | 32 | 18 | 10 | 28 | 7 | 1 | 8 | 12 | 15 | 27 | 2 | 1 | 3 | 81 | 65 | 146 |
| Logan township | 11 | 12 | 23 | 4 | 12 | 16 | 24 | 24 | 48 | 7 | 5 | 12 | 15 | 16 | 31 | 5 | 1 | 6 | 66 | 70 | 136 |
| Lyon township | 19 | 30 | 49 | 44 | 24 | 68 | 56 | 38 | 94 | 18 | 5 | 23 | 28 | 21 | 49 | 12 | 13 | 25 | 177 | 131 | 308 |
| Midland township | 6 | 12 | 18 | 8 | 11 | 19 | 19 | 7 | 26 | 1 | 1 | 2 | 12 | 5 | 17 | 3 | 2 | 5 | 49 | 38 | 87 |
| Richland township, exc. of Inwood | 7 | 14 | 21 | 13 | 12 | 25 | 14 | 12 | 26 | 3 | 2 | 5 | 7 | 7 | 14 | 1 | 1 | 2 | 45 | 48 | 93 |
| Inwood town | 21 | 23 | 44 | 25 | 21 | 46 | 18 | 25 | 43 | 7 | 9 | 16 | 38 | 36 | 74 | 26 | 25 | 51 | 135 | 139 | 274 |
| Riverside Tp., exc. of Rock Rapids | 15 | 14 | 29 | 11 | 12 | 23 | 15 | 13 | 28 | 6 | 5 | 11 | 14 | 17 | 31 | 8 | 3 | 11 | 69 | 64 | 133 |
| Rock township, exc. of Rock Rapids | 11 | 29 | 40 | 9 | 11 | 20 | 12 | 12 | 24 | 7 | 5 | 12 | 35 | 25 | 60 | 9 | 6 | 15 | 83 | 88 | 171 |
| Rock Rapids town | 76 | 81 | 157 | 52 | 72 | 124 | 73 | 88 | 166 | 47 | 46 | 93 | 192 | 167 | 359 | 120 | 94 | 214 | 565 | 548 | 1,113 |
| Sioux township | 12 | 15 | 27 | 20 | 9 | 29 | 20 | 22 | 42 | 4 | 4 | 8 | 25 | 10 | 35 | 6 | 3 | 9 | 87 | 63 | 150 |
| Wheeler township, exc. of George | 16 | 17 | 33 | 7 | 11 | 18 | 6 | 10 | 16 | 1 | ---- | 1 | 7 | 6 | 13 | ---- | ---- | ---- | 37 | 44 | 81 |
| George town | 30 | 22 | 52 | 18 | 21 | 39 | 17 | 28 | 45 | 5 | 7 | 12 | 38 | 43 | 81 | 12 | 11 | 23 | 120 | 132 | 252 |
| Total | 456 | 513 | 969 | 398 | 420 | 818 | 507 | 466 | 973 | 169 | 149 | 318 | 650 | 591 | 1,241 | 313 | 239 | 552 | 2,493 | 2,378 | 4,871 |

**Persons Native Born of Foreign or Mixed Parentage, Classified by Age.**

| | | | | | | | | | | | | | | | | | | | | | |
|---|---|---|---|---|---|---|---|---|---|---|---|---|---|---|---|---|---|---|---|---|---|
| Allison township | 12 | 10 | 22 | 11 | 9 | 20 | 27 | 28 | 55 | 7 | 3 | 10 | 34 | 30 | 64 | 5 | 7 | 12 | 96 | 87 | 183 |
| Centennial township | 24 | 33 | 57 | 27 | 32 | 59 | 36 | 41 | 77 | 14 | 12 | 26 | 31 | 25 | 56 | 7 | 4 | 11 | 139 | 147 | 286 |
| Cleveland township | 21 | 30 | 51 | 27 | 23 | 50 | 37 | 28 | 65 | 15 | 9 | 24 | 54 | 48 | 102 | 13 | 11 | 24 | 167 | 149 | 316 |
| Dale township | 14 | 22 | 36 | 26 | 14 | 40 | 27 | 25 | 52 | 15 | 8 | 23 | 78 | 69 | 147 | 9 | 7 | 16 | 169 | 145 | 314 |
| Doon Tp., exc. of Alvord and Doon | 23 | 14 | 37 | 21 | 23 | 44 | 38 | 45 | 83 | 17 | 10 | 27 | 40 | 45 | 85 | 17 | 17 | 34 | 156 | 154 | 310 |
| Alvord town | 7 | 3 | 10 | 5 | 8 | 13 | 18 | 17 | 35 | 6 | 5 | 11 | 28 | 43 | 71 | 6 | 8 | 14 | 70 | 84 | 154 |
| Doon town | 19 | 18 | 37 | 15 | 12 | 27 | 27 | 30 | 57 | 5 | 14 | 19 | 53 | 47 | 100 | 23 | 9 | 32 | 142 | 130 | 272 |
| Elgin township, exc. of Little Rock | 24 | 19 | 43 | 23 | 15 | 38 | 34 | 13 | 47 | 7 | 7 | 14 | 34 | 30 | 64 | 3 | 2 | 5 | 125 | 86 | 211 |
| Little Rock town | 11 | 13 | 24 | 18 | 16 | 34 | 24 | 31 | 55 | 14 | 13 | 27 | 68 | 46 | 114 | 13 | 14 | 27 | 148 | 133 | 281 |
| Garfield township | 37 | 24 | 61 | 24 | 32 | 56 | 57 | 38 | 95 | 18 | 12 | 30 | 46 | 36 | 82 | 8 | 4 | 12 | 190 | 146 | 336 |
| Grant township | 28 | 29 | 57 | 40 | 33 | 73 | 43 | 48 | 91 | 19 | 16 | 35 | 65 | 59 | 124 | 9 | 12 | 21 | 204 | 197 | 401 |
| Larchwood township, exc. of Larchwood and Lester | 19 | 14 | 33 | 14 | 14 | 28 | 12 | 8 | 20 | 5 | 5 | 10 | 40 | 30 | 70 | 5 | 8 | 13 | 95 | 79 | 174 |
| Larchwood town | 5 | 3 | 8 | 10 | 8 | 18 | 11 | 9 | 20 | 5 | 5 | 10 | 33 | 35 | 68 | 18 | 15 | 33 | 82 | 75 | 157 |
| Lester town | 4 | 6 | 10 | 3 | 11 | 14 | 7 | 14 | 21 | 3 | 4 | 7 | 22 | 20 | 42 | 8 | 6 | 14 | 47 | 61 | 108 |
| Liberal township, exc. of George | 23 | 29 | 52 | 34 | 29 | 63 | 61 | 45 | 106 | 22 | 23 | 45 | 63 | 57 | 120 | 10 | 10 | 20 | 213 | 193 | 406 |
| Logan township | 32 | 19 | 51 | 28 | 12 | 40 | 30 | 23 | 53 | 11 | 9 | 20 | 37 | 37 | 74 | 10 | 14 | 24 | 148 | 114 | 262 |

LYON COUNTY—CONTINUED.

| Table No. 1 — Townships, Towns, Cities and City Wards | Under 5 Years of Age | | | 5 and Under 10 Years | | | 10 and Under 18 Years | | | 18 and Under 21 Years | | | 21 and Under 45 Years | | | 45 Years and Over | | | Total all Ages | | |
|---|---|---|---|---|---|---|---|---|---|---|---|---|---|---|---|---|---|---|---|---|---|
| | Male. | Female. | Total. | Male. | Female. | Total. | Male. | Female. | Total. | Male. | Female. | Total. | Male. | Female. | Total. | Male. | Female. | Total. | Male. | Female. | Total. |
| Lyon township | 17 | 12 | 29 | 19 | 19 | 38 | 34 | 25 | 59 | 8 | 8 | 16 | 34 | 36 | 70 | 12 | 12 | 24 | 124 | 112 | 236 |
| Midland township | 13 | 19 | 32 | 15 | 15 | 30 | 28 | 26 | 54 | 15 | 10 | 25 | 26 | 23 | 49 | 6 | 4 | 10 | 103 | 97 | 200 |
| Richland township, exc. of Inwood | 25 | 23 | 48 | 26 | 20 | 46 | 39 | 39 | 78 | 19 | 14 | 33 | 52 | 39 | 91 | 11 | 9 | 20 | 172 | 144 | 316 |
| Inwood town | 8 | 15 | 23 | 19 | 23 | 42 | 31 | 23 | 54 | 13 | 11 | 24 | 59 | 58 | 117 | 15 | 18 | 33 | 145 | 148 | 293 |
| Riverside Tp., exc. of Rock Rapids | 7 | 7 | 14 | 9 | 7 | 16 | 27 | 15 | 42 | 9 | 4 | 13 | 36 | 30 | 66 | 13 | 5 | 18 | 101 | 68 | 169 |
| Rock township, exc. of Rock Rapids | 16 | 22 | 38 | 10 | 8 | 18 | 26 | 16 | 42 | 4 | 9 | 13 | 35 | 35 | 70 | 14 | 9 | 23 | 105 | 99 | 204 |
| Rock Rapids town | 13 | 19 | 32 | 15 | 15 | 30 | 41 | 44 | 85 | 20 | 28 | 48 | 146 | 151 | 297 | 82 | 67 | 149 | 317 | 324 | 641 |
| Sioux township | 25 | 18 | 43 | 22 | 22 | 44 | 37 | 40 | 77 | 7 | 14 | 21 | 39 | 47 | 86 | 12 | 6 | 18 | 142 | 147 | 289 |
| Wheeler township, exc. of George | 19 | 29 | 48 | 22 | 32 | 54 | 52 | 44 | 96 | 16 | 17 | 33 | 56 | 55 | 111 | 4 | 10 | 14 | 169 | 187 | 356 |
| George town | 12 | 21 | 33 | 17 | 1 | 18 | 26 | 29 | 55 | 12 | 14 | 26 | 64 | 70 | 134 | 22 | 11 | 33 | 153 | 146 | 299 |
| Total | 458 | 471 | 929 | 500 | 453 | 953 | 830 | 744 | 1,574 | 306 | 284 | 590 | 1,273 | 1,201 | 2,474 | 355 | 299 | 654 | 3,722 | 3,452 | 7,174 |

**Persons Foreign Born, Classified by Age.**

| Townships, Towns, Cities and City Wards | Under 5 Years of Age | | | 5 and Under 10 Years | | | 10 and Under 18 Years | | | 18 and Under 21 Years | | | 21 and Under 45 Years | | | | | 45 Years and Over | | | | | Total all Ages | | |
|---|---|---|---|---|---|---|---|---|---|---|---|---|---|---|---|---|---|---|---|---|---|---|---|---|
| | | | | | | | | | | | | | Male | | | | | Male | | | | | | | |
| | Male. | Female. | Total. | Male. | Female. | Total. | Male. | Female. | Total. | Male. | Female. | Total. | Nat. | Un-Nat. | Tot. | Female. | Total. | Nat. | Un-Nat. | Tot. | Female. | Total. | Male. | Female. | Total. |
| Allison township | --- | --- | --- | 3 | 3 | 6 | 8 | 8 | 16 | 2 | 1 | 3 | 15 | 15 | 30 | 16 | 46 | 13 | 3 | 16 | 13 | 29 | 59 | 41 | 100 |
| Centennial township | 1 | --- | 1 | 2 | --- | 2 | 8 | 1 | 9 | 4 | 5 | 9 | 17 | 38 | 55 | 29 | 84 | 30 | 3 | 33 | 21 | 54 | 103 | 56 | 159 |
| Cleveland township | --- | --- | --- | 2 | 1 | 3 | 5 | 1 | 6 | 2 | 2 | 4 | 25 | 14 | 39 | 26 | 65 | 27 | 2 | 29 | 11 | 40 | 77 | 41 | 118 |
| Dale township | 1 | --- | 1 | 3 | 2 | 5 | 3 | 2 | 5 | 4 | 2 | 6 | 14 | 13 | 27 | 22 | 49 | 20 | 5 | 25 | 18 | 43 | 63 | 46 | 109 |
| Doon township, exc. of Alvord and Doon | 1 | 1 | 2 | 9 | 5 | 14 | 7 | 7 | 14 | 7 | 7 | 14 | 21 | 27 | 48 | 22 | 70 | 32 | 12 | 44 | 27 | 71 | 116 | 69 | 185 |
| Alvord town | 2 | --- | 2 | 2 | --- | 2 | 6 | --- | 6 | 2 | --- | 2 | 9 | 11 | 20 | 9 | 29 | 26 | 5 | 31 | 16 | 47 | 63 | 25 | 88 |
| Doon town | --- | --- | --- | --- | 1 | 1 | 5 | 1 | 6 | 2 | 1 | 3 | 11 | 10 | 21 | 25 | 46 | 31 | 4 | 35 | 29 | 64 | 63 | 57 | 120 |
| Elgin township, exc. of Little Rock | 1 | --- | 1 | 2 | 3 | 5 | 7 | 6 | 13 | 3 | 1 | 4 | 9 | 13 | 22 | 20 | 42 | 15 | 4 | 19 | 10 | 29 | 54 | 40 | 94 |
| Little Rock town | --- | --- | --- | 2 | --- | 2 | 2 | 1 | 3 | 4 | 2 | 6 | 16 | 8 | 24 | 18 | 42 | 47 | 6 | 53 | 51 | 104 | 85 | 72 | 157 |
| Garfield township | --- | 2 | 2 | --- | --- | --- | --- | 1 | 1 | 2 | 1 | 3 | 20 | 20 | 40 | 28 | 68 | 29 | 2 | 31 | 18 | 49 | 73 | 50 | 123 |

| | | | | | | | | | | | | | | | | | | | | | | | | | |
|---|---|---|---|---|---|---|---|---|---|---|---|---|---|---|---|---|---|---|---|---|---|---|---|---|---|
| Grant township | --- | --- | --- | --- | 1 | 1 | 3 | --- | 3 | 2 | --- | 2 | 31 | 7 | 38 | 22 | 60 | 37 | 2 | 39 | 24 | 63 | 82 | 47 | 129 |
| Larchwood township, exc. of Larchwood and Lester | 2 | --- | 2 | 1 | 1 | 2 | --- | --- | --- | 1 | --- | 1 | 9 | 22 | 31 | 16 | 47 | 11 | 1 | 12 | 3 | 15 | 47 | 20 | 67 |
| Larchwood town | --- | --- | --- | --- | 1 | 1 | 1 | 1 | 2 | 1 | --- | 1 | 12 | ----- | 12 | 8 | 20 | 18 | 1 | 19 | 9 | 28 | 33 | 19 | 52 |
| Lester town | --- | --- | --- | 2 | 1 | 3 | --- | 2 | 2 | 1 | --- | 1 | 6 | 6 | 12 | 11 | 23 | 17 | 3 | 20 | 13 | 33 | 35 | 27 | 62 |
| Liberal township, exc. of George | 1 | 2 | 3 | 1 | 1 | 2 | 4 | 4 | 8 | 6 | 2 | 8 | 13 | 19 | 32 | 26 | 58 | 39 | 5 | 44 | 23 | 67 | 88 | 58 | 146 |
| Logan township | --- | 1 | 1 | --- | 1 | 1 | 10 | 4 | 14 | 4 | 5 | 9 | 31 | 36 | 67 | 33 | 100 | 26 | 5 | 31 | 17 | 48 | 112 | 61 | 173 |
| Lyon township | --- | --- | --- | --- | --- | --- | 10 | 4 | 14 | 6 | --- | 6 | 13 | 18 | 31 | 24 | 55 | 21 | 5 | 26 | 13 | 39 | 73 | 41 | 114 |
| Midland township | --- | --- | --- | 4 | 3 | 7 | 7 | 4 | 11 | 3 | 3 | 6 | 25 | 12 | 37 | 23 | 60 | 17 | 11 | 28 | 13 | 41 | 79 | 46 | 125 |
| Richland township, exc. of Inwood | 3 | 2 | 5 | 3 | 1 | 4 | 14 | 5 | 19 | 8 | 2 | 10 | 20 | 34 | 54 | 41 | 95 | 27 | 7 | 34 | 28 | 62 | 116 | 79 | 195 |
| Inwood town | --- | --- | --- | 1 | --- | 1 | 1 | 2 | 3 | 5 | 1 | 6 | 19 | 16 | 35 | 27 | 62 | 36 | 7 | 43 | 31 | 74 | 85 | 61 | 146 |
| Riverside township, exc. of Rock Rapids | --- | --- | --- | 1 | --- | 1 | 2 | 1 | 3 | 1 | --- | 1 | 2 | 8 | 10 | 7 | 17 | 13 | 3 | 16 | 10 | 26 | 30 | 18 | 48 |
| Rock township, exc. of Rock Rapids | --- | --- | --- | 1 | 1 | 2 | 5 | 3 | 8 | 1 | --- | 1 | 20 | 20 | 40 | 23 | 63 | 19 | 2 | 21 | 19 | 40 | 68 | 46 | 114 |
| Rock Rapids town | 1 | --- | 1 | 1 | --- | 1 | 4 | 7 | 11 | --- | 6 | 6 | 31 | 16 | 47 | 32 | 79 | 93 | 2 | 95 | 84 | 179 | 148 | 129 | 277 |
| Sioux township | --- | --- | --- | 2 | --- | 2 | --- | --- | --- | 1 | --- | 1 | 19 | 14 | 33 | 18 | 51 | 21 | 1 | 22 | 19 | 41 | 58 | 37 | 95 |
| Wheeler township, exc. of George | --- | --- | --- | --- | 1 | 1 | 6 | 5 | 11 | 6 | 2 | 8 | 27 | 18 | 45 | 32 | 77 | 42 | 5 | 47 | 24 | 71 | 104 | 64 | 168 |
| George town | 1 | --- | 1 | --- | --- | --- | --- | --- | --- | --- | 1 | 1 | 19 | 4 | 23 | 18 | 41 | 59 | 3 | 62 | 48 | 110 | 86 | 67 | 153 |
| Total | 14 | 8 | 22 | 42 | 27 | 69 | 118 | 70 | 188 | 78 | 44 | 122 | 454 | 419 | 873 | 576 | 1,449 | 766 | 109 | 875 | 592 | 1,467 | 2,000 | 1,317 | 3,317 |

**Total Persons of All Nativities, Classified by Age.**

| Townships, Towns, Cities and City Wards | Under 5 Years of Age | | | 5 and Under 10 Years | | | 10 and Under 18 Years | | | 18 and Under 21 Years | | | 21 and Under 45 Years | | | 45 Years and Over | | | Total all Ages | | |
|---|---|---|---|---|---|---|---|---|---|---|---|---|---|---|---|---|---|---|---|---|---|
| | Male. | Female. | Total. | Male. | Female. | Total. | Male. | Female. | Total. | Male. | Female. | Total. | Male. | Female. | Total. | Male. | Female. | Total. | Male. | Female. | Total. |
| Allison township | 20 | 24 | 44 | 19 | 24 | 43 | 41 | 42 | 83 | 12 | 8 | 20 | 81 | 57 | 138 | 22 | 23 | 45 | 195 | 178 | 373 |
| Centennial township | 32 | 43 | 75 | 37 | 41 | 78 | 52 | 47 | 99 | 20 | 19 | 39 | 91 | 59 | 150 | 43 | 25 | 68 | 275 | 234 | 509 |
| Cleveland township | 38 | 49 | 87 | 36 | 30 | 66 | 57 | 36 | 93 | 22 | 15 | 37 | 107 | 92 | 199 | 46 | 24 | 70 | 306 | 246 | 552 |
| Dale township | 38 | 49 | 87 | 52 | 45 | 97 | 53 | 43 | 96 | 27 | 13 | 40 | 119 | 99 | 218 | 37 | 27 | 64 | 326 | 276 | 602 |
| Doon township, exc. of Alvord and Doon | 40 | 28 | 68 | 43 | 37 | 80 | 66 | 72 | 138 | 32 | 21 | 53 | 115 | 83 | 198 | 64 | 48 | 112 | 360 | 289 | 649 |
| Alvord town | 25 | 13 | 38 | 22 | 25 | 47 | 30 | 38 | 68 | 9 | 11 | 20 | 63 | 62 | 125 | 40 | 25 | 65 | 189 | 174 | 363 |
| Doon town | 33 | 31 | 64 | 33 | 29 | 62 | 52 | 44 | 96 | 9 | 25 | 34 | 107 | 104 | 211 | 85 | 60 | 145 | 319 | 293 | 612 |
| Elgin township, exc. of Little Rock | 35 | 30 | 65 | 32 | 22 | 54 | 45 | 26 | 71 | 10 | 8 | 18 | 56 | 55 | 111 | 24 | 12 | 36 | 202 | 153 | 355 |
| Little Rock town | 37 | 30 | 67 | 34 | 36 | 70 | 45 | 47 | 92 | 19 | 17 | 36 | 111 | 101 | 212 | 80 | 77 | 157 | 326 | 308 | 634 |
| Garfield township | 52 | 44 | 96 | 39 | 41 | 80 | 69 | 54 | 123 | 23 | 14 | 37 | 95 | 78 | 173 | 45 | 23 | 68 | 323 | 254 | 577 |
| Grant township | 42 | 54 | 96 | 54 | 46 | 100 | 61 | 65 | 126 | 24 | 18 | 42 | 113 | 91 | 204 | 48 | 36 | 84 | 342 | 310 | 652 |
| Larchwood township, exc. of Lester and Larchwood | 37 | 29 | 66 | 22 | 35 | 57 | 29 | 18 | 47 | 10 | 12 | 22 | 84 | 53 | 137 | 22 | 14 | 36 | 204 | 161 | 365 |
| Larchwood town | 26 | 25 | 51 | 27 | 29 | 56 | 44 | 27 | 71 | 14 | 14 | 28 | 82 | 79 | 161 | 60 | 49 | 109 | 253 | 223 | 476 |
| Lester town | 8 | 13 | 21 | 12 | 18 | 30 | 19 | 24 | 43 | 12 | 9 | 21 | 48 | 45 | 93 | 43 | 23 | 66 | 142 | 132 | 274 |

## LYON COUNTY—CONTINUED.

| Table No. 1 — Townships, Towns, Cities and City Wards | Under 5 Years of Age | | | 5 and Under 10 Years | | | 10 and Under 18 Years | | | 18 and Under 21 Years | | | 21 and Under 45 Years | | | 45 Years and Over | | | Total all Ages | | |
|---|---|---|---|---|---|---|---|---|---|---|---|---|---|---|---|---|---|---|---|---|---|
| | Male. | Female. | Total. | Male. | Female. | Total. | Male. | Female. | Total. | Male. | Female. | Total. | Male. | Female. | Total. | Male. | Female. | Total. | Male. | Female. | Total. |
| Liberal township, exc. of George | 49 | 54 | 103 | 52 | 45 | 97 | 83 | 59 | 142 | 35 | 26 | 61 | 107 | 98 | 205 | 56 | 34 | 90 | 382 | 316 | 698 |
| Logan township | 43 | 32 | 75 | 32 | 25 | 57 | 64 | 51 | 115 | 22 | 19 | 41 | 119 | 86 | 205 | 46 | 32 | 78 | 326 | 245 | 571 |
| Lyon township | 36 | 42 | 78 | 63 | 43 | 106 | 100 | 67 | 167 | 32 | 13 | 45 | 93 | 81 | 174 | 50 | 38 | 88 | 374 | 284 | 658 |
| Midland township | 19 | 31 | 50 | 27 | 29 | 56 | 54 | 37 | 91 | 19 | 14 | 33 | 75 | 51 | 126 | 37 | 19 | 56 | 231 | 181 | 412 |
| Richland township, exc. of Inwood | 35 | 39 | 74 | 42 | 33 | 75 | 67 | 56 | 123 | 30 | 18 | 48 | 113 | 87 | 200 | 46 | 38 | 84 | 333 | 271 | 604 |
| Inwood town | 29 | 38 | 67 | 45 | 44 | 89 | 50 | 50 | 100 | 25 | 21 | 46 | 132 | 121 | 253 | 84 | 74 | 158 | 365 | 348 | 713 |
| Riverside township, exc. of Rock Rapids | 22 | 21 | 43 | 21 | 19 | 40 | 44 | 29 | 73 | 16 | 9 | 25 | 60 | 54 | 114 | 37 | 18 | 55 | 200 | 150 | 350 |
| Rock Rapids township, exc. of Rock Rapids | 27 | 51 | 78 | 20 | 20 | 40 | 43 | 31 | 74 | 12 | 14 | 26 | 110 | 83 | 193 | 44 | 34 | 78 | 256 | 233 | 489 |
| Rock Rapids town | 90 | 100 | 190 | 68 | 87 | 155 | 123 | 139 | 262 | 67 | 80 | 147 | 385 | 350 | 735 | 297 | 245 | 542 | 1,030 | 1,001 | 2,031 |
| Sioux township | 37 | 33 | 70 | 44 | 31 | 75 | 57 | 62 | 119 | 12 | 18 | 30 | 97 | 75 | 172 | 40 | 28 | 68 | 287 | 247 | 534 |
| Wheeler township, exc. of George | 35 | 46 | 81 | 29 | 44 | 73 | 64 | 59 | 123 | 23 | 19 | 42 | 108 | 93 | 201 | 51 | 34 | 85 | 310 | 295 | 605 |
| George town | 43 | 43 | 86 | 35 | 22 | 57 | 43 | 57 | 100 | 17 | 22 | 39 | 125 | 131 | 256 | 96 | 70 | 166 | 359 | 345 | 704 |
| Total | 928 | 992 | 1,920 | 940 | 900 | 1,840 | 1,455 | 1,280 | 2,735 | 553 | 477 | 1,030 | 2,796 | 2,368 | 5,164 | 1,543 | 1,130 | 2,673 | 8,215 | 7,147 | 15,362 |

## MADISON COUNTY.

**Persons Native Born of Native Parents, Classified by Age.**

| Townships, Towns, Cities and City Wards | Under 5 Years of Age | | | 5 and Under 10 Years | | | 10 and Under 18 Years | | | 18 and Under 21 Years | | | 21 and Under 45 Years | | | 45 Years and Over | | | Total all Ages | | |
|---|---|---|---|---|---|---|---|---|---|---|---|---|---|---|---|---|---|---|---|---|---|
| | Male. | Female. | Total. | Male. | Female. | Total. | Male. | Female. | Total. | Male. | Female. | Total. | Male. | Female. | Total. | Male. | Female. | Total. | Male. | Female. | Total. |
| Winterset city (Center township) | 103 | 104 | 207 | 119 | 131 | 250 | 170 | 201 | 371 | 60 | 69 | 129 | 357 | 411 | 768 | 384 | 416 | 800 | 1,193 | 1,332 | 2,525 |
| Ward 1 | 41 | 46 | 87 | 58 | 48 | 106 | 80 | 87 | 167 | 26 | 33 | 59 | 170 | 187 | 357 | 191 | 242 | 433 | 566 | 643 | 1,209 |
| Ward 2 | 62 | 58 | 120 | 61 | 83 | 144 | 90 | 114 | 204 | 34 | 36 | 70 | 187 | 224 | 411 | 193 | 174 | 367 | 627 | 689 | 1,316 |
| Crawford Tp., exc. of Patterson | 29 | 24 | 53 | 20 | 25 | 45 | 49 | 33 | 82 | 18 | 9 | 27 | 64 | 43 | 107 | 33 | 32 | 65 | 213 | 166 | 379 |
| Patterson town | 8 | 5 | 13 | 11 | 4 | 15 | 8 | 8 | 16 | 3 | 1 | 4 | 18 | 19 | 37 | 18 | 13 | 31 | 66 | 50 | 116 |

| | | | | | | | | | | | | | | | | | | | | |
|---|---|---|---|---|---|---|---|---|---|---|---|---|---|---|---|---|---|---|---|---|
| Douglas township | 31 | 26 | 57 | 32 | 30 | 62 | 49 | 52 | 101 | 21 | 17 | 33 | 98 | 100 | 198 | 75 | 51 | 126 | 306 | 276 | 582 |
| Grand River Tp., exc. of Macksburg | 44 | 46 | 90 | 35 | 45 | 80 | 51 | 41 | 92 | 20 | 15 | 35 | 98 | 89 | 187 | 41 | 36 | 77 | 289 | 272 | 561 |
| Macksburg town | 21 | 17 | 38 | 14 | 13 | 27 | 23 | 18 | 41 | 4 | 8 | 12 | 39 | 41 | 80 | 41 | 34 | 75 | 142 | 131 | 273 |
| Jackson township | 32 | 43 | 75 | 26 | 30 | 56 | 36 | 25 | 61 | 15 | 13 | 28 | 97 | 97 | 194 | 59 | 55 | 114 | 265 | 263 | 528 |
| Jefferson township | 33 | 30 | 63 | 30 | 24 | 54 | 29 | 45 | 74 | 13 | 13 | 26 | 100 | 81 | 181 | 37 | 28 | 65 | 242 | 221 | 463 |
| Lee township | 15 | 26 | 41 | 21 | 25 | 46 | 36 | 38 | 74 | 16 | 6 | 22 | 47 | 36 | 83 | 21 | 17 | 38 | 156 | 148 | 304 |
| Lincoln township | 41 | 35 | 76 | 33 | 30 | 63 | 49 | 50 | 99 | 24 | 12 | 36 | 108 | 110 | 218 | 59 | 44 | 103 | 314 | 281 | 595 |
| Madison township, exc. of Earlham | 41 | 28 | 69 | 42 | 39 | 81 | 61 | 44 | 105 | 18 | 13 | 31 | 99 | 105 | 204 | 64 | 53 | 117 | 325 | 282 | 607 |
| Earlham town | 20 | 32 | 52 | 31 | 29 | 60 | 40 | 44 | 84 | 15 | 19 | 34 | 100 | 107 | 207 | 91 | 107 | 198 | 297 | 338 | 635 |
| Monroe township | 31 | 40 | 71 | 34 | 23 | 57 | 46 | 40 | 86 | 18 | 15 | 33 | 87 | 86 | 173 | 50 | 35 | 85 | 266 | 239 | 505 |
| Ohio township, exc. of Truro | 30 | 40 | 70 | 45 | 30 | 75 | 40 | 50 | 90 | 14 | 12 | 26 | 95 | 94 | 189 | 56 | 52 | 108 | 280 | 278 | 558 |
| Truro town | 20 | 5 | 25 | 18 | 13 | 31 | 24 | 23 | 47 | 4 | 9 | 13 | 39 | 50 | 89 | 53 | 54 | 107 | 158 | 154 | 312 |
| Penn township | 32 | 37 | 69 | 39 | 32 | 71 | 54 | 36 | 90 | 14 | 8 | 22 | 88 | 86 | 174 | 49 | 33 | 82 | 276 | 232 | 508 |
| Scott township | 49 | 50 | 99 | 40 | 44 | 84 | 64 | 70 | 134 | 22 | 17 | 39 | 124 | 125 | 249 | 77 | 62 | 139 | 376 | 368 | 744 |
| South township, exc. of St. Charles | 52 | 38 | 90 | 40 | 31 | 71 | 49 | 65 | 114 | 20 | 25 | 45 | 124 | 99 | 223 | 77 | 64 | 141 | 362 | 322 | 684 |
| St. Charles town | 19 | 22 | 41 | 17 | 22 | 39 | 22 | 39 | 61 | 11 | 7 | 18 | 63 | 65 | 128 | 60 | 65 | 125 | 192 | 220 | 412 |
| Union township | 32 | 26 | 58 | 30 | 30 | 60 | 59 | 41 | 100 | 18 | 11 | 29 | 72 | 72 | 144 | 39 | 41 | 80 | 250 | 221 | 471 |
| Walnut township, exc. of East Peru | 40 | 40 | 80 | 44 | 45 | 89 | 58 | 46 | 104 | 13 | 15 | 28 | 108 | 96 | 204 | 63 | 50 | 113 | 326 | 292 | 618 |
| East Peru town | 8 | 13 | 21 | 12 | 14 | 26 | 15 | 17 | 32 | 10 | 8 | 18 | 43 | 48 | 91 | 39 | 29 | 68 | 127 | 129 | 256 |
| Webster township | 37 | 30 | 67 | 34 | 28 | 62 | 51 | 56 | 107 | 22 | 17 | 39 | 94 | 86 | 180 | 68 | 55 | 123 | 306 | 272 | 578 |
| Total | 768 | 757 | 1,525 | 767 | 737 | 1,504 | 1,083 | 1,082 | 2,165 | 398 | 339 | 732 | 2,162 | 2,146 | 4,308 | 1,554 | 1,426 | 2,980 | 6,727 | 6,487 | 13,214 |

**Persons Native Born of Foreign or Mixed Parentage, Classified by Age.**

| | | | | | | | | | | | | | | | | | | | | | |
|---|---|---|---|---|---|---|---|---|---|---|---|---|---|---|---|---|---|---|---|---|---|
| Winterset city (Center township) | 2 | 4 | 6 | 6 | 7 | 13 | 11 | 13 | 24 | 4 | 6 | 10 | 42 | 58 | 100 | 66 | 53 | 119 | 131 | 141 | 272 |
| Ward 1 | 1 | 3 | 4 | 4 | 5 | 9 | 7 | 10 | 17 | 3 | 5 | 8 | 19 | 28 | 47 | 31 | 29 | 60 | 65 | 80 | 145 |
| Ward 2 | 1 | 1 | 2 | 2 | 2 | 4 | 4 | 3 | 7 | 1 | 1 | 2 | 23 | 30 | 53 | 35 | 24 | 59 | 66 | 61 | 127 |
| Crawford Tp., exc. of Patterson | 4 | 2 | 6 | 2 | 3 | 5 | 11 | 1 | 12 | 3 | 3 | 6 | 29 | 30 | 59 | 26 | 25 | 51 | 75 | 64 | 139 |
| Patterson town | | 2 | 2 | | 2 | 2 | | | | | | | 4 | 5 | 9 | 1 | 1 | 2 | 5 | 10 | 15 |
| Douglas township | | 3 | 3 | 2 | 2 | 4 | 7 | 6 | 13 | 3 | 3 | 6 | 16 | 19 | 35 | 15 | 18 | 33 | 43 | 51 | 94 |
| Grand River Tp., exc. of Macksburg | | | | 1 | | 1 | | 1 | 1 | 1 | 2 | 3 | 19 | 12 | 31 | 6 | 3 | 9 | 27 | 18 | 45 |
| Macksburg town | 1 | 1 | 2 | | | | 1 | | 1 | | | | 6 | 5 | 11 | 3 | 6 | 9 | 11 | 12 | 23 |
| Jackson township | | 2 | 2 | 3 | 2 | 5 | 4 | | 4 | 1 | 3 | 4 | 12 | 16 | 28 | 9 | 3 | 12 | 29 | 26 | 55 |
| Jefferson township | 2 | 3 | 5 | 8 | | 8 | 5 | 7 | 12 | 6 | 6 | 12 | 41 | 22 | 63 | 16 | 12 | 28 | 78 | 50 | 128 |
| Lee township | 3 | 2 | 5 | | | | 3 | 3 | 6 | 6 | 6 | 12 | 34 | 36 | 70 | 23 | 23 | 46 | 69 | 70 | 139 |
| Lincoln township | 3 | | 3 | 1 | 1 | 2 | | 2 | 2 | 2 | | 2 | 10 | 8 | 18 | 15 | 12 | 27 | 31 | 23 | 54 |
| Madison township, exc. of Earlham | 1 | 2 | 3 | 2 | 5 | 7 | 6 | 2 | 8 | 1 | 4 | 5 | 25 | 18 | 43 | 8 | 6 | 14 | 43 | 37 | 80 |
| Earlham town | | 2 | 2 | 3 | 1 | 4 | 3 | 5 | 8 | 3 | 2 | 5 | 16 | 22 | 38 | 11 | 8 | 19 | 36 | 40 | 76 |
| Monroe township | 2 | 1 | 3 | 3 | 2 | 5 | 4 | 12 | 16 | 2 | 1 | 3 | 19 | 16 | 35 | 12 | 6 | 18 | 42 | 38 | 80 |
| Ohio township, exc. of Truro | | 1 | 1 | 2 | 2 | 4 | 1 | 3 | 4 | | | | 14 | 11 | 25 | 9 | 5 | 14 | 26 | 22 | 48 |
| Truro town | | | | | | | 1 | | 1 | | 1 | 1 | 1 | | 1 | 4 | 3 | 7 | 6 | 4 | 10 |
| Penn township | 9 | 5 | 14 | 6 | 3 | 9 | 10 | 13 | 23 | | 4 | 4 | 27 | 25 | 52 | 9 | 15 | 24 | 61 | 65 | 126 |
| Scott township | | | | 1 | | 1 | 5 | 6 | 11 | 3 | 2 | 5 | 13 | 13 | 26 | 12 | 2 | 14 | 34 | 23 | 57 |
| South township, exc. of St. Charles | | 1 | 1 | 1 | 3 | 4 | 4 | 4 | 8 | 4 | 1 | 5 | 15 | 14 | 29 | 12 | 8 | 20 | 36 | 31 | 67 |
| St. Charles town | | | | | | | | | | | | | 4 | 6 | 10 | 11 | 13 | 24 | 15 | 19 | 34 |
| Union township | | 1 | 1 | | 2 | 2 | | | | 1 | 1 | 2 | 20 | 15 | 35 | 15 | 10 | 25 | 36 | 29 | 65 |

MADISON COUNTY—CONTINUED.

| Table No. 1 — Townships, Towns, Cities and City Wards | Under 5 Years of Age | | | 5 and Under 10 Years | | | 10 and Under 18 Years | | | 18 and Under 21 Years | | | 21 and Under 45 Years | | | 45 Years and Over | | | Total all Ages | | |
|---|---|---|---|---|---|---|---|---|---|---|---|---|---|---|---|---|---|---|---|---|---|
| | Male. | Female. | Total. | Male. | Female. | Total. | Male. | Female. | Total. | Male. | Female. | Total. | Male. | Female. | Total. | Male. | Female. | Total. | Male. | Female. | Total. |
| Walnut township, exc. of East Peru | 4 | 4 | 8 | 6 | 4 | 10 | 8 | 7 | 15 | 2 | 4 | 6 | 13 | 9 | 22 | 8 | 8 | 16 | 41 | 36 | 77 |
| East Peru town | 1 | ---- | 1 | 2 | 1 | 3 | 3 | ---- | 3 | ---- | ---- | ---- | 6 | 4 | 10 | 6 | 5 | 11 | 18 | 10 | 28 |
| Webster township | ---- | ---- | ---- | 1 | ---- | 1 | 4 | 3 | 7 | ---- | 1 | 1 | 14 | 10 | 24 | 11 | 6 | 17 | 30 | 20 | 50 |
| Total | 32 | 36 | 68 | 50 | 40 | 90 | 91 | 88 | 179 | 42 | 50 | 92 | 400 | 374 | 774 | 308 | 251 | 559 | 923 | 839 | 1,762 |

**Persons Foreign Born, Classified by Age.**

| Townships, Towns, Cities and City Wards | Under 5 Years of Age | | | 5 and Under 10 Years | | | 10 and Under 18 Years | | | 18 and Under 21 Years | | | 21 and Under 45 Years | | | | | 45 Years and Over | | | | | Total all Ages | | |
|---|---|---|---|---|---|---|---|---|---|---|---|---|---|---|---|---|---|---|---|---|---|---|---|---|---|
| | | | | | | | | | | | | | Male | | | Female. | Total. | Male | | | Female. | Total. | | | |
| | Male. | Female. | Total. | Male. | Female. | Total. | Male. | Female. | Total. | Male. | Female. | Total. | Nat. | Un-Nat. | Tot. | | | Nat. | Un-Nat. | Tot. | | | Male | Female. | Total. |
| Winterset city (Center township) | --- | --- | --- | --- | --- | --- | --- | --- | --- | --- | --- | --- | 3 | ---- | 3 | 7 | 10 | 28 | ---- | 28 | 25 | 53 | 31 | 32 | 63 |
| Ward 1 | --- | --- | --- | --- | --- | --- | --- | --- | --- | --- | --- | --- | ---- | ---- | ---- | 2 | 2 | 20 | ---- | 20 | 11 | 31 | 20 | 13 | 33 |
| Ward 2 | --- | --- | --- | --- | --- | --- | --- | --- | --- | --- | --- | --- | 3 | ---- | 3 | 5 | 8 | 8 | ---- | 8 | 14 | 22 | 11 | 19 | 30 |
| Crawford township, exc. of Patterson | --- | --- | --- | --- | --- | --- | --- | --- | --- | --- | --- | --- | 4 | 1 | 5 | 2 | 7 | 10 | ---- | 10 | 6 | 16 | 15 | 8 | 23 |
| Patterson town | --- | --- | --- | --- | --- | --- | --- | --- | --- | --- | --- | --- | 1 | ---- | 1 | ---- | 1 | ---- | ---- | ---- | ---- | ---- | 1 | ---- | 1 |
| Douglas township | --- | --- | --- | --- | --- | --- | --- | --- | --- | --- | --- | --- | 3 | ---- | 3 | 3 | 6 | 10 | 1 | 11 | 5 | 16 | 14 | 8 | 22 |
| Grand River township, exc. of Macksburg | --- | --- | --- | --- | --- | --- | --- | --- | --- | --- | --- | --- | ---- | ---- | ---- | ---- | ---- | 1 | ---- | 1 | 3 | 4 | 1 | 3 | 4 |
| Macksburg town | --- | --- | --- | --- | --- | --- | --- | --- | --- | --- | --- | --- | ---- | 1 | 1 | 2 | 3 | 4 | ---- | 4 | 1 | 5 | 5 | 3 | 8 |
| Jackson township | --- | --- | --- | --- | --- | --- | --- | --- | --- | 1 | --- | 1 | 4 | 1 | 5 | ---- | 5 | 7 | ---- | 7 | 4 | 11 | 13 | 4 | 17 |
| Jefferson township | --- | --- | --- | --- | --- | --- | --- | --- | --- | --- | --- | --- | 4 | ---- | 4 | 2 | 6 | 8 | ---- | 8 | 14 | 22 | 12 | 16 | 28 |
| Lee township | --- | --- | --- | --- | --- | --- | --- | --- | --- | --- | --- | --- | 5 | ---- | 5 | 2 | 7 | 14 | ---- | 14 | 9 | 23 | 19 | 11 | 30 |
| Lincoln township | --- | --- | --- | --- | --- | --- | --- | --- | --- | --- | --- | --- | 1 | ---- | 1 | 1 | 2 | 4 | ---- | 4 | 1 | 5 | 5 | 2 | 7 |
| Madison township, exc. of Earlham | --- | --- | --- | --- | --- | --- | --- | --- | --- | 2 | 2 | 4 | 3 | 22 | 25 | 4 | 29 | 5 | 4 | 9 | 4 | 13 | 36 | 10 | 46 |
| Earlham town | --- | --- | --- | --- | --- | --- | --- | --- | --- | --- | --- | --- | 4 | 1 | 6 | 1 | 6 | 16 | ---- | 16 | 16 | 32 | 21 | 17 | 38 |
| Monroe township | --- | --- | --- | --- | --- | --- | --- | --- | --- | --- | --- | --- | 2 | ---- | 2 | 2 | 4 | 7 | ---- | 7 | 7 | 14 | 9 | 9 | 18 |
| Ohio township, exc. of Truro | --- | --- | --- | --- | --- | --- | --- | --- | --- | --- | --- | --- | ---- | ---- | ---- | 2 | 2 | 1 | 1 | 2 | 3 | 5 | 2 | 5 | 7 |
| Truro town | --- | --- | --- | --- | --- | --- | --- | --- | --- | --- | --- | --- | ---- | ---- | ---- | ---- | ---- | ---- | ---- | ---- | ---- | ---- | ---- | ---- | ---- |

| | | | | | | | | | | | | | | | | | | | | | | | | |
|---|---|---|---|---|---|---|---|---|---|---|---|---|---|---|---|---|---|---|---|---|---|---|---|---|
| Penn township | --- | --- | --- | --- | --- | --- | --- | --- | --- | --- | --- | 2 | 1 | 3 | 7 | 10 | 7 | --- | 7 | 1 | 8 | 10 | 8 | 18 |
| Scott township | --- | --- | --- | --- | --- | --- | --- | --- | 1 | --- | 1 | --- | --- | --- | --- | --- | 10 | --- | 10 | --- | 10 | 11 | --- | 11 |
| South township, exc. of St. Charles | --- | --- | --- | --- | 1 | 1 | --- | --- | --- | --- | --- | 2 | --- | 2 | 5 | 7 | 8 | --- | 8 | 3 | 11 | 10 | 9 | 19 |
| St. Charles town | --- | --- | --- | --- | --- | --- | --- | --- | --- | --- | --- | --- | --- | --- | 2 | 2 | 4 | --- | 4 | 3 | 7 | 4 | 5 | 9 |
| Union township | --- | --- | --- | --- | --- | --- | --- | --- | --- | --- | --- | 3 | --- | 3 | --- | 3 | 3 | --- | 3 | 5 | 8 | 6 | 5 | 11 |
| Walnut township, exc. of East Peru | 1 | --- | 1 | --- | --- | --- | 1 | --- | 1 | --- | --- | 1 | 1 | 2 | 5 | 7 | 3 | 1 | 4 | 4 | 8 | 8 | 9 | 17 |
| East Peru town | --- | --- | --- | --- | --- | --- | --- | --- | --- | --- | --- | 2 | 9 | 11 | 1 | 12 | 1 | 1 | 2 | 2 | 4 | 13 | 3 | 16 |
| Webster township | --- | --- | --- | --- | --- | --- | --- | --- | --- | --- | --- | --- | --- | --- | --- | --- | 4 | --- | 4 | 1 | 5 | 4 | 1 | 5 |
| Total | 1 | --- | 1 | --- | 1 | 1 | 1 | --- | 1 | 4 | 2 | 6 | 44 | 37 | 81 | 48 | 129 | 156 | 8 | 163 | 117 | 280 | 250 | 168 | 418 |

## Total Persons of All Nativities, Classified by Age.

| Townships, Towns, Cities and City Wards | Under 5 Years of Age | | | 5 and Under 10 Years | | | 10 and Under 18 Years | | | 18 and Under 21 Years | | | 21 and Under 45 Years | | | 45 Years and Over | | | Total all Ages | | |
|---|---|---|---|---|---|---|---|---|---|---|---|---|---|---|---|---|---|---|---|---|---|
| | Male. | Female. | Total. | Male. | Female. | Total. | Male. | Female. | Total. | Male. | Female. | Total. | Male. | Female. | Total. | Male. | Female. | Total. | Male. | Female. | Total. |
| Winterset city (Center township) | 105 | 108 | 213 | 125 | 138 | 263 | 181 | 214 | 395 | 64 | 75 | 139 | 402 | 476 | 878 | 478 | 494 | 972 | 1,355 | 1,505 | 2,860 |
| Ward 1 | 42 | 49 | 91 | 62 | 53 | 115 | 87 | 97 | 184 | 29 | 38 | 67 | 189 | 217 | 406 | 242 | 282 | 524 | 651 | 736 | 1,387 |
| Ward 2 | 63 | 69 | 122 | 63 | 85 | 148 | 94 | 117 | 211 | 35 | 37 | 72 | 213 | 259 | 472 | 236 | 212 | 448 | 704 | 769 | 1,473 |
| Crawford Tp., exc. of Patterson | 33 | 26 | 59 | 22 | 28 | 50 | 60 | 34 | 94 | 21 | 12 | 33 | 98 | 75 | 173 | 69 | 63 | 132 | 303 | 238 | 541 |
| Patterson town | 8 | 7 | 15 | 11 | 6 | 17 | 8 | 8 | 16 | 3 | 1 | 4 | 23 | 24 | 47 | 19 | 14 | 33 | 72 | 60 | 132 |
| Douglas township | 31 | 29 | 60 | 34 | 32 | 66 | 56 | 58 | 114 | 24 | 20 | 44 | 117 | 122 | 239 | 101 | 74 | 175 | 363 | 335 | 698 |
| Grand River township, exc. of Macksburg | 44 | 46 | 90 | 36 | 45 | 81 | 51 | 42 | 93 | 21 | 17 | 38 | 117 | 101 | 218 | 48 | 42 | 90 | 317 | 293 | 610 |
| Macksburg town | 22 | 18 | 40 | 14 | 13 | 27 | 24 | 18 | 42 | 4 | 8 | 12 | 46 | 48 | 94 | 48 | 41 | 89 | 158 | 146 | 304 |
| Jackson township | 32 | 45 | 77 | 29 | 32 | 61 | 40 | 25 | 65 | 17 | 16 | 33 | 114 | 113 | 227 | 75 | 62 | 137 | 307 | 293 | 600 |
| Jefferson township | 35 | 33 | 68 | 38 | 24 | 62 | 34 | 52 | 86 | 19 | 19 | 38 | 145 | 105 | 250 | 61 | 54 | 115 | 332 | 287 | 619 |
| Lee township | 18 | 28 | 46 | 21 | 25 | 46 | 39 | 41 | 80 | 22 | 12 | 34 | 86 | 74 | 160 | 58 | 49 | 107 | 244 | 229 | 473 |
| Lincoln township | 44 | 35 | 79 | 34 | 31 | 65 | 49 | 52 | 101 | 26 | 12 | 38 | 119 | 119 | 238 | 78 | 57 | 135 | 350 | 306 | 656 |
| Madison Tp., exc. of Earlham | 42 | 30 | 72 | 44 | 44 | 88 | 67 | 46 | 113 | 21 | 19 | 40 | 149 | 127 | 276 | 81 | 63 | 144 | 404 | 329 | 733 |
| Earlham town | 20 | 34 | 54 | 34 | 30 | 64 | 43 | 49 | 92 | 18 | 21 | 39 | 121 | 130 | 251 | 118 | 131 | 249 | 354 | 395 | 749 |
| Monroe township | 33 | 41 | 74 | 37 | 25 | 62 | 50 | 52 | 102 | 20 | 16 | 36 | 108 | 104 | 212 | 69 | 48 | 117 | 317 | 286 | 603 |
| Ohio township, exc. of Truro | 30 | 41 | 71 | 47 | 32 | 79 | 41 | 53 | 94 | 14 | 12 | 26 | 109 | 107 | 216 | 67 | 60 | 127 | 308 | 305 | 613 |
| Truro town | 20 | 5 | 25 | 18 | 13 | 31 | 25 | 23 | 48 | 4 | 10 | 14 | 40 | 50 | 90 | 57 | 57 | 114 | 164 | 158 | 322 |
| Penn township | 41 | 42 | 83 | 45 | 35 | 80 | 64 | 49 | 113 | 14 | 12 | 26 | 118 | 118 | 236 | 65 | 49 | 114 | 347 | 305 | 652 |
| Scott township | 49 | 50 | 99 | 41 | 44 | 85 | 69 | 76 | 145 | 26 | 19 | 45 | 137 | 138 | 275 | 99 | 64 | 163 | 421 | 391 | 812 |
| South Tp., exc of St. Charles | 52 | 39 | 91 | 41 | 35 | 76 | 53 | 69 | 122 | 24 | 26 | 50 | 141 | 118 | 259 | 97 | 75 | 172 | 408 | 362 | 770 |
| St. Charles town | 19 | 22 | 41 | 17 | 22 | 39 | 22 | 39 | 61 | 11 | 7 | 18 | 67 | 73 | 140 | 75 | 81 | 156 | 211 | 244 | 455 |
| Union township | 32 | 27 | 59 | 30 | 32 | 62 | 59 | 41 | 100 | 19 | 12 | 31 | 95 | 87 | 182 | 57 | 56 | 113 | 292 | 255 | 547 |
| Walnut Tp., exc. of East Peru | 45 | 44 | 89 | 50 | 49 | 99 | 67 | 53 | 120 | 15 | 19 | 34 | 123 | 110 | 233 | 75 | 62 | 137 | 375 | 337 | 712 |
| East Peru town | 9 | 13 | 22 | 14 | 15 | 29 | 18 | 17 | 35 | 10 | 8 | 18 | 60 | 53 | 113 | 47 | 36 | 83 | 158 | 142 | 300 |
| Webster township | 37 | 30 | 67 | 35 | 28 | 63 | 55 | 59 | 114 | 22 | 18 | 40 | 108 | 96 | 204 | 83 | 62 | 145 | 340 | 293 | 633 |
| Total | 801 | 793 | 1,594 | 817 | 778 | 1,595 | 1,175 | 1,170 | 2,345 | 439 | 391 | 830 | 2,643 | 2,568 | 5,211 | 2,025 | 1,794 | 3,819 | 7,900 | 7,494 | 15,394 |

## MAHASKA COUNTY.

**Persons Native Born of Native Parents, Classified by Age.**

| Table No. 1 — Townships, Towns, Cities and City Wards | Under 5 Years of Age | | | 5 and Under 10 Years | | | 10 and Under 18 Years | | | 18 and Under 21 Years | | | 21 and Under 45 Years | | | 45 Years and Over | | | Total all Ages | | |
|---|---|---|---|---|---|---|---|---|---|---|---|---|---|---|---|---|---|---|---|---|---|
| | Male. | Female. | Total. | Male. | Female. | Total. | Male. | Female. | Total. | Male. | Female. | Total. | Male. | Female. | Total. | Male. | Female. | Total. | Male. | Female. | Total. |
| Adams township | 44 | 39 | 83 | 37 | 43 | 80 | 40 | 53 | 93 | 9 | 14 | 23 | 99 | 98 | 197 | 47 | 33 | 80 | 276 | 280 | 556 |
| Black Oak Tp., exc. of Leighton | 30 | 31 | 61 | 27 | 26 | 53 | 29 | 26 | 55 | 6 | 6 | 12 | 29 | 24 | 53 | 5 | 7 | 12 | 126 | 120 | 246 |
| Leighton town | 3 | 6 | 9 | 6 | 4 | 10 | ----- | 2 | 2 | 1 | ----- | 1 | 2 | 8 | 10 | 4 | 5 | 9 | 16 | 25 | 41 |
| Cedar township, exc. of Fremont | 38 | 35 | 73 | 39 | 39 | 78 | 48 | 61 | 109 | 27 | 25 | 52 | 120 | 143 | 263 | 84 | 75 | 159 | 356 | 378 | 734 |
| Fremont town | 18 | 19 | 37 | 19 | 21 | 40 | 40 | 26 | 66 | 14 | 12 | 26 | 70 | 80 | 150 | 61 | 65 | 126 | 222 | 223 | 445 |
| East Des Moines township | 24 | 18 | 42 | 21 | 16 | 37 | 30 | 36 | 66 | 17 | 15 | 32 | 50 | 52 | 102 | 46 | 46 | 92 | 188 | 183 | 371 |
| Garfield township, exc. of Beacon | 50 | 41 | 91 | 54 | 56 | 110 | 54 | 83 | 137 | 19 | 22 | 41 | 111 | 129 | 240 | 95 | 76 | 171 | 383 | 407 | 790 |
| Beacon town | 17 | 14 | 31 | 22 | 12 | 34 | 25 | 11 | 36 | 3 | 9 | 12 | 32 | 49 | 81 | 27 | 39 | 66 | 126 | 134 | 260 |
| Harrison township, exc. of Eddyville | 44 | 35 | 79 | 36 | 40 | 76 | 51 | 65 | 116 | 23 | 21 | 44 | 110 | 108 | 218 | 77 | 70 | 147 | 341 | 339 | 680 |
| Eddyville town, part of (see Wapello County) | 5 | 13 | 18 | 5 | 5 | 10 | 12 | 5 | 17 | 5 | 5 | 10 | 14 | 24 | 38 | 18 | 17 | 35 | 59 | 69 | 128 |
| Jefferson township | 64 | 60 | 124 | 64 | 63 | 127 | 87 | 89 | 176 | 29 | 25 | 54 | 161 | 143 | 304 | 104 | 80 | 184 | 509 | 460 | 969 |
| Lincoln township | 12 | 11 | 23 | 14 | 8 | 22 | 20 | 24 | 44 | 9 | 10 | 19 | 38 | 39 | 77 | 47 | 49 | 96 | 140 | 141 | 281 |
| Madison township | 33 | 35 | 68 | 35 | 35 | 70 | 42 | 56 | 98 | 16 | 14 | 30 | 79 | 79 | 158 | 75 | 55 | 130 | 280 | 274 | 554 |
| Monroe township | 53 | 35 | 88 | 38 | 37 | 75 | 58 | 64 | 122 | 11 | 20 | 31 | 134 | 96 | 230 | 65 | 60 | 125 | 359 | 312 | 671 |
| Oskaloosa city (township) | *333* | *305* | *638* | *389* | *337* | *726* | *612* | *565* | *1,177* | *249* | *286* | *535* | *1,459* | *1,475* | *2,934* | *1,052* | *1,071* | *2,123* | *4,094* | *4,039* | *8,133* |
| Ward 1 | 62 | 47 | 109 | 61 | 45 | 106 | 82 | 59 | 141 | 27 | 36 | 63 | 178 | 156 | 334 | 113 | 93 | 206 | 523 | 436 | 959 |
| Ward 2 | 88 | 93 | 181 | 119 | 95 | 214 | 149 | 137 | 286 | 61 | 59 | 120 | 339 | 296 | 635 | 245 | 181 | 426 | 1,001 | 861 | 1,862 |
| Ward 3 | 75 | 82 | 157 | 91 | 73 | 164 | 128 | 153 | 281 | 67 | 73 | 140 | 354 | 376 | 730 | 272 | 313 | 585 | 987 | 1,070 | 2,057 |
| Ward 4 | 57 | 47 | 104 | 71 | 70 | 141 | 162 | 130 | 292 | 49 | 67 | 116 | 341 | 395 | 736 | 244 | 280 | 524 | 924 | 989 | 1,913 |
| Ward 5 | 51 | 36 | 87 | 47 | 54 | 101 | 91 | 86 | 177 | 45 | 51 | 96 | 247 | 252 | 499 | 178 | 204 | 382 | 659 | 683 | 1,342 |
| Pleasant Grove township, exc. of Barnes City | 43 | 45 | 88 | 44 | 46 | 90 | 59 | 42 | 101 | 19 | 17 | 36 | 101 | 102 | 203 | 66 | 48 | 114 | 332 | 300 | 632 |
| Barnes City town, part of (see Poweshiek County) | 17 | 16 | 33 | 12 | 22 | 34 | 18 | 25 | 43 | 10 | 13 | 23 | 49 | 56 | 105 | 39 | 41 | 80 | 145 | 173 | 318 |
| Total Barnes City town in Mahaska and Poweshiek Counties | *20* | *18* | *38* | *14* | *23* | *37* | *23* | *26* | *49* | *10* | *14* | *24* | *55* | *63* | *118* | *43* | *46* | *89* | *165* | *190* | *355* |
| Prairie township, exc. of New Sharon | 49 | 55 | 104 | 54 | 41 | 95 | 62 | 51 | 113 | 19 | 12 | 31 | 104 | 110 | 214 | 52 | 52 | 104 | 340 | 321 | 661 |
| New Sharon town | 34 | 37 | 71 | 55 | 52 | 107 | 66 | 68 | 134 | 21 | 23 | 44 | 163 | 175 | 338 | 169 | 169 | 338 | 508 | 524 | 1,032 |
| Richland township | 24 | 34 | 58 | 38 | 42 | 80 | 62 | 32 | 94 | 17 | 12 | 29 | 59 | 56 | 115 | 48 | 44 | 92 | 248 | 220 | 468 |
| Scott township | 28 | 36 | 64 | 33 | 32 | 65 | 33 | 43 | 76 | 22 | 9 | 31 | 69 | 51 | 120 | 64 | 57 | 121 | 249 | 228 | 477 |

| | | | | | | | | | | | | | | | | | | | | | |
|---|---|---|---|---|---|---|---|---|---|---|---|---|---|---|---|---|---|---|---|---|---|
| Spring Creek township, exc. of University Park | 35 | 37 | 72 | 38 | 39 | 77 | 84 | 52 | 136 | 29 | 17 | 46 | 119 | 111 | 230 | 86 | 74 | 160 | 391 | 330 | 721 |
| University Park town | 7 | 15 | 22 | 17 | 13 | 30 | 23 | 25 | 48 | 16 | 13 | 29 | 57 | 63 | 120 | 34 | 36 | 70 | 154 | 165 | 319 |
| Union township | 39 | 38 | 77 | 61 | 43 | 104 | 79 | 86 | 165 | 32 | 24 | 56 | 129 | 117 | 246 | 85 | 63 | 148 | 425 | 371 | 796 |
| West Des Moines township | 46 | 41 | 87 | 36 | 28 | 64 | 35 | 43 | 78 | 18 | 10 | 28 | 81 | 73 | 154 | 44 | 36 | 80 | 260 | 231 | 491 |
| White Oak Tp., exc. of Rose Hill | 51 | 41 | 92 | 44 | 43 | 87 | 25 | 71 | 96 | 25 | 29 | 50 | 182 | 104 | 286 | 101 | 79 | 180 | 428 | 363 | 791 |
| Rose Hill town | 5 | 14 | 19 | 9 | 9 | 18 | 9 | 16 | 25 | 1 | 7 | 8 | 39 | 40 | 79 | 46 | 41 | 87 | 109 | 127 | 236 |
| Total | 1,146 | 1,106 | 2,252 | 1,247 | 1,152 | 2,399 | 1,703 | 1,720 | 3,423 | 667 | 666 | 1,333 | 3,660 | 3,605 | 7,265 | 2,641 | 2,488 | 5,129 | 11,064 | 10,737 | 21,801 |

**Persons Native Born of Foreign or Mixed Parentage, Classified by Age.**

| | | | | | | | | | | | | | | | | | | | | | |
|---|---|---|---|---|---|---|---|---|---|---|---|---|---|---|---|---|---|---|---|---|---|
| Adams township | 12 | 12 | 24 | 10 | 11 | 21 | 15 | 14 | 29 | 10 | 2 | 12 | 33 | 33 | 66 | 13 | 8 | 21 | 93 | 80 | 173 |
| Black Oak Tp., exc. of Leighton | 13 | 15 | 28 | 17 | 11 | 28 | 28 | 37 | 65 | 6 | 21 | 27 | 78 | 75 | 153 | 18 | 22 | 40 | 160 | 181 | 341 |
| Leighton town | 4 | 2 | 6 | 3 | 3 | 6 | 7 | 5 | 12 | 1 | | 1 | 11 | 11 | 22 | 1 | 3 | 4 | 27 | 24 | 51 |
| Cedar township, exc. of Fremont | 4 | 1 | 5 | 1 | | 1 | | 2 | 2 | | | | 11 | 8 | 19 | 13 | 9 | 22 | 29 | 20 | 49 |
| Fremont town | | 2 | 2 | | 1 | 1 | 3 | | 3 | 2 | 3 | 5 | 12 | 7 | 19 | 12 | 18 | 30 | 29 | 31 | 60 |
| East Des Moines township | 11 | 6 | 17 | 7 | 9 | 16 | 16 | 8 | 24 | 1 | 4 | 5 | 25 | 22 | 47 | 10 | 5 | 15 | 70 | 54 | 124 |
| Garfield township, exc. of Beacon | 17 | 20 | 37 | 16 | 14 | 30 | 30 | 34 | 64 | 13 | 11 | 24 | 54 | 58 | 112 | 24 | 14 | 38 | 154 | 151 | 305 |
| Beacon town | 4 | 5 | 9 | 5 | 5 | 10 | 17 | 9 | 26 | 2 | 7 | 9 | 35 | 37 | 72 | 12 | 9 | 21 | 75 | 72 | 147 |
| Harrison Tp., exc. of Eddyville | 3 | 7 | 10 | 7 | 5 | 12 | 12 | 7 | 19 | 4 | 4 | 8 | 36 | 27 | 63 | 13 | 11 | 24 | 75 | 61 | 136 |
| Eddyville town, part of (see Wapello County) | | 2 | 2 | 1 | | 1 | 2 | 1 | 3 | | | | 2 | 5 | 7 | 8 | 11 | 19 | 13 | 19 | 32 |
| Jefferson township | 23 | 21 | 44 | 32 | 32 | 64 | 38 | 31 | 69 | 11 | 10 | 21 | 44 | 48 | 92 | 22 | 14 | 36 | 170 | 156 | 326 |
| Lincoln township | 5 | 3 | 8 | 2 | 6 | 8 | 8 | 4 | 12 | 2 | 5 | 7 | 7 | 14 | 21 | 6 | 7 | 13 | 30 | 39 | 69 |
| Madison township | 15 | 9 | 24 | 6 | 10 | 16 | 2 | 7 | 9 | 2 | 6 | 8 | 32 | 26 | 58 | 8 | 8 | 16 | 65 | 66 | 131 |
| Monroe township | 1 | 3 | 4 | 3 | 5 | 8 | 2 | 7 | 9 | 2 | | 2 | 16 | 19 | 35 | 9 | 9 | 18 | 33 | 43 | 76 |
| Oskaloosa city (township) | *37* | *30* | *67* | *57* | *46* | *103* | *113* | *114* | *227* | *50* | *55* | *105* | *347* | *392* | *739* | *236* | *215* | *451* | *840* | *852* | *1,692* |
| Ward 1 | 6 | 2 | 8 | 9 | 1 | 10 | 11 | 9 | 20 | 7 | 9 | 16 | 35 | 26 | 61 | 22 | 18 | 40 | 90 | 65 | 155 |
| Ward 2 | 11 | 9 | 20 | 13 | 16 | 29 | 37 | 35 | 72 | 13 | 7 | 20 | 95 | 108 | 203 | 62 | 59 | 121 | 231 | 234 | 465 |
| Ward 3 | 13 | 12 | 25 | 14 | 14 | 28 | 29 | 32 | 61 | 15 | 20 | 35 | 92 | 94 | 186 | 63 | 74 | 137 | 226 | 246 | 472 |
| Ward 4 | 4 | 2 | 6 | 9 | 7 | 16 | 23 | 24 | 47 | 5 | 7 | 12 | 66 | 96 | 162 | 52 | 36 | 88 | 159 | 172 | 331 |
| Ward 5 | 3 | 5 | 8 | 12 | 8 | 20 | 13 | 14 | 27 | 10 | 12 | 22 | 59 | 68 | 127 | 37 | 28 | 65 | 134 | 135 | 269 |
| Pleasant Grove township, exc. of Barnes City | | | | 1 | 1 | 2 | 3 | 2 | 5 | 4 | 2 | 6 | 14 | 13 | 27 | 9 | 6 | 15 | 31 | 24 | 55 |
| Barnes City town, part of (see Poweshiek County) | | | | | | | | | | | | | 9 | 6 | 15 | 6 | 5 | 11 | 15 | 11 | 26 |
| Total Barnes City town in Mahaska and Poweshiek Counties | | | | | | | | | | | | | *11* | *6* | *17* | *6* | *5* | *11* | *17* | *11* | *28* |
| Prairie township, exc. of New Sharon | 8 | 6 | 14 | 7 | 6 | 13 | 15 | 8 | 23 | 1 | | 1 | 32 | 31 | 63 | 16 | 9 | 25 | 79 | 60 | 139 |
| New Sharon town | 2 | 4 | 6 | 1 | 6 | 7 | 6 | 16 | 22 | 2 | 7 | 9 | 35 | 30 | 65 | 18 | 25 | 43 | 64 | 88 | 152 |
| Richland township | 33 | 35 | 68 | 24 | 31 | 55 | 47 | 56 | 103 | 12 | 17 | 29 | 57 | 53 | 110 | 15 | 11 | 26 | 188 | 203 | 391 |
| Scott township | 6 | 8 | 14 | 11 | 14 | 25 | 30 | 29 | 59 | 13 | 9 | 22 | 35 | 41 | 76 | 18 | 19 | 37 | 113 | 120 | 233 |
| Spring Creek township, exc. of University Park | 13 | 12 | 25 | 13 | 18 | 31 | 23 | 27 | 50 | 6 | 12 | 18 | 32 | 40 | 72 | 22 | 16 | 38 | 109 | 125 | 234 |
| University Park town | 4 | 5 | 9 | 2 | 3 | 5 | 9 | 6 | 15 | 3 | 2 | 5 | 24 | 18 | 42 | 6 | 13 | 19 | 48 | 47 | 95 |

MAHASKA COUNTY—CONTINUED.

| Table No. 1 — Townships, Towns, Cities and City Wards | Under 5 Years of Age | | | 5 and Under 10 Years | | | 10 and Under 18 Years | | | 18 and Under 21 Years | | | 21 and Under 45 Years | | | 45 Years and Over | | | Total all Ages | | |
|---|---|---|---|---|---|---|---|---|---|---|---|---|---|---|---|---|---|---|---|---|---|
| | Male. | Female. | Total. | Male. | Female. | Total. | Male. | Female. | Total. | Male. | Female. | Total. | Male. | Female. | Total. | Male. | Female. | Total. | Male. | Female. | Total. |
| Union township | ---- | ---- | ---- | 1 | ---- | 1 | 1 | 1 | 2 | 1 | 1 | 2 | 16 | 18 | 34 | 11 | 7 | 18 | 30 | 27 | 57 |
| West Des Moines township | 6 | 5 | 11 | 6 | 3 | 9 | 12 | 11 | 23 | 2 | 4 | 6 | 14 | 23 | 37 | 7 | 5 | 12 | 47 | 51 | 98 |
| White Oak Tp., exc. of Rose Hill | 2 | 4 | 6 | 6 | 7 | 13 | 7 | 6 | 13 | 3 | 2 | 5 | 20 | 25 | 45 | 5 | 5 | 10 | 43 | 49 | 92 |
| Rose Hill town | ---- | ---- | ---- | 1 | ---- | 1 | 1 | ---- | 1 | ---- | 1 | 1 | 7 | 2 | 9 | 5 | 1 | 6 | 14 | 4 | 18 |
| Total | 223 | 217 | 440 | 240 | 247 | 487 | 447 | 442 | 889 | 153 | 185 | 338 | 1,038 | 1,082 | 2,120 | 543 | 485 | 1,028 | 2,644 | 2,658 | 5,302 |

*Persons Foreign Born, Classified by Age.

| Townships, Towns, Cities and City Wards | Under 5 Years of Age | | | 5 and Under 10 Years | | | 10 and Under 18 Years | | | 18 and Under 21 Years | | | 21 and Under 45 Years | | | | | 45 Years and Over | | | | | Total all Ages | | |
|---|---|---|---|---|---|---|---|---|---|---|---|---|---|---|---|---|---|---|---|---|---|---|---|---|
| | | | | | | | | | | | | | Male | | | Female. | Total. | Male | | | Female. | Total. | | | |
| | Male. | Female. | Total. | Male. | Female. | Total. | Male. | Female. | Total. | Male. | Female. | Total. | Nat. | Un-Nat. | Tot. | | | Nat. | Un-Nat. | Tot. | | | Male. | Female. | Total. |
| Adams township | --- | --- | --- | 5 | 5 | 10 | 2 | --- | 2 | 2 | 1 | 3 | 9 | 12 | 21 | 14 | 35 | 9 | 2 | 11 | 9 | 20 | 41 | 29 | 70 |
| Black Oak township, exc. of Leighton | 1 | --- | 1 | 3 | 1 | 4 | 3 | 1 | 4 | 3 | 1 | 4 | 13 | 18 | 31 | 22 | 53 | 31 | 6 | 37 | 21 | 58 | 78 | 46 | 124 |
| Leighton town | --- | --- | --- | 2 | 1 | 3 | 1 | 1 | 2 | --- | --- | --- | 3 | 4 | 7 | 7 | 14 | 9 | 3 | 12 | 6 | 18 | 22 | 15 | 37 |
| Cedar township, exc. of Fremont | --- | --- | --- | 1 | 1 | 2 | 3 | 2 | 5 | --- | --- | --- | 1 | 2 | 3 | 4 | 7 | 3 | 1 | 4 | 4 | 8 | 11 | 11 | 22 |
| Fremont town | --- | --- | --- | --- | --- | --- | --- | --- | --- | --- | --- | --- | --- | 2 | 2 | 2 | 4 | 8 | ---- | 8 | 3 | 11 | 10 | 5 | 15 |
| East Des Moines township | --- | --- | --- | 1 | --- | 1 | 1 | --- | 1 | 1 | --- | 1 | 10 | 1 | 11 | 13 | 24 | 22 | 1 | 23 | 20 | 43 | 37 | 33 | 70 |
| Garfield township, exc. of Beacon | --- | 1 | 1 | --- | --- | --- | 3 | 3 | 6 | --- | 2 | 2 | 19 | 13 | 32 | 23 | 55 | 53 | 5 | 58 | 39 | 97 | 93 | 68 | 161 |
| Beacon town | --- | --- | --- | --- | --- | --- | 2 | 2 | 4 | 1 | --- | 1 | 7 | 1 | 8 | 8 | 16 | 35 | ---- | 35 | 26 | 61 | 46 | 36 | 82 |
| Harrison township, exc. of Eddyville | 1 | 1 | 2 | --- | --- | --- | 3 | 1 | 4 | --- | --- | --- | 7 | 9 | 16 | 8 | 24 | 10 | 3 | 13 | 16 | 29 | 33 | 26 | 59 |
| Eddyville town, part of (see Wapello Co.) | --- | --- | --- | --- | --- | --- | --- | --- | --- | --- | --- | --- | --- | --- | --- | --- | --- | 2 | ---- | 2 | 3 | 5 | 2 | 3 | 5 |
| Jefferson township | 1 | 1 | 2 | 3 | 4 | 7 | 7 | 6 | 13 | 4 | 3 | 7 | 26 | 15 | 41 | 35 | 76 | 34 | 14 | 48 | 26 | 74 | 104 | 75 | 179 |
| Lincoln township | --- | --- | --- | 1 | 1 | 2 | 2 | 1 | 3 | 1 | 1 | 2 | 5 | 2 | 7 | 8 | 15 | 10 | 3 | 13 | 7 | 20 | 24 | 18 | 42 |
| Madison township | --- | 1 | 1 | 2 | 3 | 5 | 6 | 4 | 10 | 2 | 1 | 3 | 11 | 10 | 21 | 13 | 34 | 10 | 5 | 15 | 9 | 24 | 46 | 31 | 77 |
| Monroe township | --- | --- | --- | --- | 1 | 1 | 1 | 1 | 2 | --- | --- | --- | 2 | 1 | 3 | 6 | 9 | 7 | ---- | 7 | 4 | 11 | 11 | 12 | 23 |
| Oskaloosa city (township) | *1* | *3* | *4* | *3* | *5* | *8* | *11* | *8* | *19* | *12* | *9* | *21* | *77* | *51* | *128* | *111* | *239* | *198* | *5* | *203* | *166* | *369* | *358* | *302* | *660* |
| Ward 1 | 1 | --- | 1 | --- | 3 | 3 | 1 | 2 | 3 | 1 | --- | 1 | 7 | 7 | 14 | 12 | 26 | 13 | 1 | 14 | 9 | 23 | 31 | 26 | 57 |

| | | | | | | | | | | | | | | | | | | | | | | | | | | |
|---|---|---|---|---|---|---|---|---|---|---|---|---|---|---|---|---|---|---|---|---|---|---|---|---|---|---|
| Ward 2 | --- | --- | --- | --- | --- | --- | 1 | 3 | 4 | 1 | 2 | 3 | 17 | 5 | 22 | 24 | 46 | 70 | 2 | 72 | 53 | 125 | 96 | 82 | 178 |
| Ward 3 | --- | 1 | 1 | 1 | --- | 1 | 6 | --- | 6 | --- | 3 | 3 | 30 | 6 | 36 | 34 | 70 | 49 | 1 | 50 | 36 | 86 | 93 | 74 | 167 |
| Ward 4 | --- | 2 | 2 | 2 | 1 | 3 | --- | 1 | 1 | 7 | --- | 7 | 10 | 24 | 34 | 20 | 54 | 40 | 1 | 41 | 34 | 75 | 84 | 58 | 142 |
| Ward 5 | --- | --- | --- | --- | 1 | 1 | 3 | 2 | 5 | 3 | 4 | 7 | 13 | 9 | 22 | 21 | 43 | 26 | --- | 26 | 34 | 60 | 54 | 62 | 116 |
| Pleasant Grove Tp., exc. of Barnes City | --- | --- | --- | --- | --- | --- | --- | 1 | 1 | --- | 1 | 1 | --- | 1 | 1 | 2 | 3 | 5 | 1 | 6 | 5 | 11 | 7 | 9 | 16 |
| Barnes City town, part of (see Poweshiek County | --- | --- | --- | --- | --- | --- | --- | --- | --- | --- | --- | --- | --- | --- | --- | --- | --- | 1 | --- | 1 | --- | 1 | 1 | --- | 1 |
| Total Barnes City town in Mahaska and Poweshiek Counties | --- | --- | --- | --- | --- | --- | --- | --- | --- | --- | --- | --- | --- | --- | --- | --- | --- | *1* | --- | *1* | --- | *1* | *1* | --- | *1* |
| Prairie township, exc. of New Sharon | --- | --- | --- | --- | 1 | 1 | 1 | 3 | 4 | 2 | --- | 2 | 9 | 14 | 23 | 9 | 32 | 5 | 4 | 9 | 9 | 18 | 35 | 22 | 57 |
| New Sharon town | --- | --- | --- | --- | --- | --- | --- | --- | --- | --- | --- | --- | 2 | 2 | 4 | 6 | 10 | 14 | 1 | 15 | 16 | 31 | 19 | 22 | 41 |
| Richland township | 1 | 2 | 3 | 1 | 4 | 5 | 9 | 10 | 19 | 1 | 5 | 6 | 12 | 31 | 43 | 41 | 84 | 25 | 7 | 32 | 24 | 56 | 87 | 86 | 173 |
| Scott township | 1 | 2 | 3 | 2 | 3 | 5 | 5 | 3 | 8 | 2 | 1 | 3 | 15 | 3 | 18 | 15 | 33 | 28 | 4 | 32 | 15 | 47 | 60 | 39 | 99 |
| Spring Creek township, exc. of University Park | --- | --- | --- | --- | --- | --- | --- | --- | --- | --- | --- | --- | 12 | 4 | 16 | 15 | 31 | 30 | 1 | 31 | 30 | 61 | 47 | 45 | 92 |
| University Park town | --- | 1 | 1 | --- | --- | --- | --- | --- | --- | --- | --- | --- | 3 | 4 | 7 | 3 | 10 | 5 | --- | 5 | 5 | 10 | 12 | 9 | 21 |
| Union township | --- | --- | --- | --- | --- | --- | --- | --- | --- | --- | --- | --- | 2 | 1 | 3 | 1 | 4 | 4 | --- | 4 | 6 | 10 | 7 | 7 | 14 |
| West Des Moines township | --- | --- | --- | --- | --- | --- | 1 | 2 | 3 | 1 | --- | 1 | 7 | 2 | 9 | 5 | 14 | 12 | --- | 12 | 4 | 16 | 23 | 11 | 34 |
| White Oak township, exc. of Rose Hill | --- | --- | --- | --- | --- | --- | --- | --- | --- | --- | --- | --- | 9 | 1 | 10 | 6 | 16 | 7 | --- | 7 | 11 | 18 | 17 | 17 | 34 |
| Rose Hill town | --- | --- | --- | --- | --- | --- | --- | --- | --- | --- | --- | --- | --- | --- | --- | --- | --- | 2 | --- | 2 | 1 | 3 | 2 | 1 | 3 |
| Total | 6 | 12 | 18 | 24 | 30 | 54 | 61 | 49 | 110 | 32 | 25 | 57 | 261 | 204 | 465 | 377 | 842 | 579 | 66 | 645 | 485 | 1,130 | 1,233 | 978 | 2,211 |

**Total Persons of All Nativities, Classified by Age.**

| Townships, Towns, Cities and City Wards | Under 5 Years of Age | | | 5 and Under 10 Years | | | 10 and Under 18 Years | | | 18 and Under 21 Years | | | 21 and Under 45 Years | | | 45 Years and Over | | | Total all Ages | | |
|---|---|---|---|---|---|---|---|---|---|---|---|---|---|---|---|---|---|---|---|---|---|
| | Male | Female. | Total. | Male. | Female. | Total. | Male. | Female. | Total. | Male. | Female. | Total. | Male. | Female. | Total. | Male. | Female. | Total. | Male. | Female. | Total. |
| Adams township | 56 | 51 | 107 | 52 | 59 | 111 | 57 | 67 | 124 | 21 | 17 | 38 | 153 | 145 | 298 | 71 | 50 | 121 | 410 | 389 | 799 |
| Black Oak Tp., exc. of Leighton | 44 | 46 | 90 | 47 | 38 | 85 | 60 | 64 | 124 | 15 | 28 | 43 | 138 | 121 | 259 | 60 | 50 | 110 | 364 | 347 | 711 |
| Leighton town | 7 | 8 | 15 | 11 | 8 | 19 | 8 | 8 | 16 | 2 | --- | 2 | 20 | 26 | 46 | 17 | 14 | 31 | 65 | 64 | 129 |
| Cedar township, exc. of Fremont | 42 | 36 | 78 | 41 | 40 | 81 | 51 | 65 | 116 | 27 | 25 | 52 | 134 | 155 | 289 | 101 | 88 | 189 | 396 | 409 | 805 |
| Fremont town | 18 | 21 | 39 | 19 | 22 | 41 | 43 | 26 | 69 | 16 | 15 | 31 | 84 | 89 | 173 | 81 | 86 | 167 | 261 | 259 | 520 |
| East Des Moines township | 35 | 24 | 59 | 29 | 25 | 54 | 47 | 44 | 91 | 19 | 19 | 38 | 86 | 87 | 173 | 79 | 71 | 150 | 295 | 270 | 565 |
| Garfield township, exc. of Beacon | 67 | 62 | 129 | 70 | 70 | 140 | 87 | 120 | 207 | 32 | 35 | 67 | 197 | 210 | 407 | 177 | 129 | 306 | 630 | 626 | 1,256 |
| Beacon town | 21 | 19 | 40 | 27 | 17 | 44 | 44 | 22 | 66 | 6 | 16 | 22 | 75 | 94 | 169 | 74 | 74 | 148 | 247 | 242 | 489 |
| Harrison Tp., exc. of Eddyville | 48 | 43 | 91 | 43 | 45 | 88 | 66 | 73 | 139 | 27 | 25 | 52 | 162 | 143 | 305 | 103 | 97 | 200 | 449 | 426 | 875 |
| Eddyville town, part of (see Wapello County) | 5 | 15 | 20 | 6 | 5 | 11 | 14 | 6 | 20 | 5 | 5 | 10 | 16 | 29 | 45 | 28 | 31 | 59 | 74 | 91 | 165 |

MAHASKA COUNTY—CONTINUED.

| Table No. 1 | Under 5 Years of Age | | | 5 and Under 10 Years | | | 10 and Under 18 Years | | | 18 and Under 21 Years | | | 21 and Under 45 Years | | | 45 Years and Over | | | Total all Ages | | |
|---|---|---|---|---|---|---|---|---|---|---|---|---|---|---|---|---|---|---|---|---|---|
| Townships, Towns, Cities and City Wards | Male. | Female. | Total. | Male. | Female. | Total. | Male. | Female. | Total. | Male. | Female. | Total. | Male. | Female. | Total. | Male. | Female. | Total. | Male. | Female. | Total. |
| Jefferson township | 88 | 82 | 170 | 99 | 99 | 198 | 132 | 126 | 258 | 44 | 38 | 82 | 246 | 226 | 472 | 174 | 120 | 294 | 783 | 691 | 1,474 |
| Lincoln township | 17 | 14 | 31 | 17 | 15 | 32 | 30 | 29 | 59 | 12 | 16 | 28 | 52 | 61 | 113 | 66 | 63 | 129 | 194 | 198 | 392 |
| Madison township | 48 | 45 | 93 | 43 | 48 | 91 | 50 | 67 | 117 | 20 | 21 | 41 | 132 | 118 | 250 | 98 | 72 | 170 | 391 | 371 | 762 |
| Monroe township | 54 | 38 | 92 | 41 | 43 | 84 | 61 | 72 | 133 | 13 | 20 | 33 | 153 | 121 | 274 | 81 | 73 | 154 | 403 | 367 | 770 |
| Oskaloosa city (township) | *371* | *338* | *709* | *449* | *388* | *837* | *736* | *687* | *1,423* | *311* | *350* | *661* | *1,934* | *1,978* | *3,912* | *1,491* | *1,452* | *2,943* | *5,292* | *5,193* | *10,485* |
| Ward 1 | 69 | 49 | 118 | 70 | 49 | 119 | 94 | 70 | 164 | 35 | 45 | 80 | 227 | 194 | 421 | 149 | 120 | 269 | 644 | 527 | 1,171 |
| Ward 2 | 99 | 102 | 201 | 132 | 111 | 243 | 187 | 175 | 362 | 75 | 68 | 143 | 456 | 428 | 884 | 379 | 293 | 672 | 1,328 | 1,177 | 2,505 |
| Ward 3 | 88 | 95 | 183 | 106 | 87 | 193 | 163 | 185 | 348 | 82 | 96 | 178 | 482 | 504 | 986 | 385 | 423 | 808 | 1,306 | 1,390 | 2,696 |
| Ward 4 | 61 | 51 | 112 | 82 | 78 | 160 | 185 | 155 | 340 | 61 | 74 | 135 | 441 | 511 | 952 | 337 | 350 | 687 | 1,167 | 1,219 | 2,386 |
| Ward 5 | 54 | 41 | 95 | 59 | 63 | 122 | 107 | 102 | 209 | 58 | 67 | 125 | 328 | 341 | 669 | 241 | 266 | 507 | 847 | 880 | 1,727 |
| Pleasant Grove township, exc. of Barnes City | 43 | 45 | 88 | 45 | 47 | 92 | 62 | 45 | 107 | 23 | 20 | 43 | 116 | 117 | 233 | 81 | 59 | 140 | 370 | 333 | 703 |
| Barnes City town, part of (see Poweshiek County) | 17 | 16 | 33 | 12 | 22 | 34 | 18 | 25 | 43 | 10 | 13 | 23 | 58 | 62 | 120 | 46 | 46 | 92 | 161 | 184 | 345 |
| Total Barnes City town in Mahaska and Poweshiek Counties | *20* | *18* | *38* | *14* | *23* | *37* | *23* | *26* | *49* | *10* | *14* | *24* | *66* | *69* | *135* | *50* | *51* | *101* | *183* | *201* | *384* |
| Prairie Tp., exc. of New Sharon | 57 | 61 | 118 | 61 | 48 | 109 | 78 | 62 | 140 | 22 | 12 | 34 | 159 | 150 | 309 | 77 | 70 | 147 | 454 | 403 | 857 |
| New Sharon town | 36 | 41 | 77 | 56 | 58 | 114 | 72 | 84 | 156 | 23 | 30 | 53 | 202 | 211 | 413 | 202 | 210 | 412 | 591 | 634 | 1,225 |
| Richland township | 58 | 71 | 129 | 63 | 77 | 140 | 118 | 98 | 216 | 30 | 34 | 64 | 159 | 150 | 309 | 95 | 79 | 174 | 523 | 509 | 1,032 |
| Scott township | 35 | 46 | 81 | 46 | 49 | 95 | 68 | 75 | 143 | 37 | 19 | 56 | 122 | 107 | 229 | 114 | 91 | 205 | 422 | 387 | 809 |
| Spring Creek township, exc. of University Park | 48 | 49 | 97 | 51 | 57 | 108 | 107 | 79 | 186 | 35 | 29 | 64 | 167 | 166 | 333 | 139 | 120 | 259 | 547 | 500 | 1,047 |
| University Park town | 11 | 21 | 32 | 19 | 16 | 35 | 32 | 31 | 63 | 19 | 15 | 34 | 88 | 84 | 172 | 45 | 54 | 99 | 214 | 221 | 435 |
| Union township | 39 | 38 | 77 | 62 | 43 | 105 | 80 | 87 | 167 | 33 | 25 | 58 | 148 | 136 | 284 | 100 | 76 | 176 | 462 | 405 | 867 |
| West Des Moines township | 52 | 46 | 98 | 42 | 31 | 73 | 48 | 56 | 104 | 21 | 14 | 35 | 104 | 101 | 205 | 63 | 45 | 108 | 330 | 293 | 623 |
| White Oak Tp., exc. of Rose Hill | 53 | 45 | 98 | 50 | 50 | 100 | 32 | 77 | 109 | 28 | 27 | 55 | 212 | 135 | 347 | 113 | 95 | 208 | 488 | 429 | 917 |
| Rose Hill town | 5 | 14 | 19 | 10 | 9 | 19 | 10 | 16 | 26 | 1 | 8 | 9 | 46 | 42 | 88 | 53 | 43 | 96 | 125 | 132 | 257 |
| Total | 1,375 | 1,335 | 2,710 | 1,511 | 1,429 | 2,940 | 2,211 | 2,211 | 4,422 | 852 | 876 | 1,728 | 5,163 | 5,064 | 10,227 | 3,829 | 3,458 | 7,287 | 14,941 | 14,373 | 29,314 |

## MARION COUNTY.

**Persons Native Born of Native Parents, Classified by Age.**

| Townships, Towns, Cities and City Wards | Under 5 Years of Age | | | 5 and Under 10 Years | | | 10 and Under 18 Years | | | 18 and Under 21 Years | | | 21 and Under 45 Years | | | 45 Years and Over | | | Total all Ages | | |
|---|---|---|---|---|---|---|---|---|---|---|---|---|---|---|---|---|---|---|---|---|---|
| | Male. | Female. | Total. | Male. | Female. | Total. | Male. | Female. | Total. | Male. | Female. | Total. | Male. | Female. | Total. | Male. | Female. | Total. | Male. | Female. | Total. |
| Clay township, exc. of Harvey | 59 | 75 | 134 | 58 | 46 | 104 | 79 | 54 | 133 | 18 | 22 | 40 | 132 | 145 | 277 | 89 | 79 | 168 | 435 | 421 | 856 |
| Harvey town | 20 | 24 | 44 | 26 | 19 | 45 | 32 | 31 | 63 | 12 | 10 | 22 | 60 | 59 | 119 | 37 | 27 | 64 | 187 | 170 | 357 |
| Dallas township, exc. of Dallas and Melcher | 52 | 55 | 107 | 51 | 46 | 97 | 72 | 76 | 148 | 35 | 13 | 48 | 103 | 106 | 209 | 51 | 54 | 103 | 364 | 350 | 714 |
| Dallas town | 13 | 13 | 26 | 15 | 18 | 33 | 13 | 21 | 34 | 8 | 12 | 20 | 45 | 36 | 81 | 43 | 49 | 92 | 137 | 149 | 286 |
| Melcher town | 26 | 20 | 46 | 30 | 26 | 56 | 32 | 23 | 55 | 12 | 5 | 17 | 68 | 62 | 130 | 35 | 18 | 53 | 203 | 154 | 357 |
| Franklin township | 38 | 44 | 82 | 33 | 54 | 87 | 42 | 30 | 72 | 16 | 16 | 32 | 95 | 85 | 180 | 32 | 31 | 63 | 256 | 260 | 516 |
| Indiana township | 41 | 46 | 87 | 36 | 40 | 76 | 77 | 58 | 135 | 23 | 23 | 46 | 117 | 115 | 232 | 92 | 90 | 182 | 386 | 372 | 758 |
| Knoxville township, exc. of Knoxville | 117 | 121 | 238 | 142 | 117 | 259 | 153 | 169 | 322 | 47 | 56 | 103 | 338 | 301 | 639 | 195 | 165 | 360 | 992 | 929 | 1,921 |
| Knoxville city | *104* | *99* | *203* | *128* | *140* | *268* | *220* | *236* | *456* | *93* | *82* | *175* | *483* | *545* | *1,028* | *457* | *475* | *932* | *1,485* | *1,577* | *3,062* |
| Ward 1 | 48 | 34 | 82 | 46 | 57 | 103 | 82 | 95 | 177 | 41 | 34 | 75 | 183 | 219 | 402 | 178 | 197 | 375 | 578 | 636 | 1,214 |
| Ward 2 | 20 | 22 | 42 | 26 | 19 | 45 | 33 | 50 | 83 | 18 | 17 | 35 | 98 | 112 | 210 | 92 | 99 | 191 | 287 | 319 | 606 |
| Ward 3 | 36 | 43 | 79 | 56 | 64 | 120 | 105 | 91 | 196 | 34 | 31 | 65 | 202 | 214 | 416 | 187 | 179 | 366 | 620 | 622 | 1,242 |
| Lake Prairie township, exc. of Pella | 59 | 45 | 104 | 48 | 47 | 95 | 80 | 60 | 140 | 26 | 19 | 45 | 61 | 51 | 112 | 11 | 7 | 18 | 285 | 229 | 514 |
| Pella city | *65* | *59* | *124* | *59* | *67* | *126* | *99* | *107* | *206* | *39* | *48* | *87* | *138* | *159* | *297* | *41* | *67* | *108* | *441* | *507* | *948* |
| Ward 1 | 19 | 21 | 40 | 20 | 19 | 39 | 26 | 26 | 52 | 12 | 15 | 27 | 41 | 54 | 95 | 10 | 16 | 26 | 128 | 151 | 279 |
| Ward 2 | 16 | 13 | 29 | 16 | 21 | 37 | 36 | 42 | 78 | 12 | 15 | 27 | 40 | 40 | 80 | 8 | 16 | 24 | 128 | 147 | 275 |
| Ward 3 | 15 | 8 | 23 | 8 | 11 | 19 | 15 | 21 | 36 | 8 | 9 | 17 | 20 | 16 | 36 | 3 | ----- | 3 | 69 | 65 | 134 |
| Ward 4 | 15 | 17 | 32 | 15 | 16 | 31 | 22 | 18 | 40 | 7 | 9 | 16 | 37 | 49 | 86 | 20 | 35 | 55 | 116 | 144 | 260 |
| Liberty township, exc. of Bussey, Hamilton and Marysville | 47 | 60 | 107 | 68 | 62 | 130 | 91 | 91 | 182 | 28 | 24 | 52 | 124 | 110 | 234 | 84 | 69 | 153 | 442 | 416 | 858 |
| Bussey town | 33 | 27 | 60 | 31 | 24 | 55 | 42 | 28 | 70 | 9 | 7 | 16 | 79 | 82 | 161 | 62 | 64 | 126 | 256 | 232 | 488 |
| Hamilton town | 23 | 15 | 38 | 27 | 17 | 44 | 25 | 32 | 57 | 6 | 3 | 9 | 37 | 47 | 84 | 35 | 31 | 66 | 153 | 145 | 298 |
| Marysville town | 10 | 11 | 21 | 14 | 9 | 23 | 16 | 18 | 34 | 8 | 9 | 17 | 24 | 28 | 52 | 27 | 18 | 45 | 99 | 93 | 192 |
| Perry township | 24 | 23 | 47 | 32 | 24 | 56 | 28 | 29 | 57 | 11 | 11 | 22 | 61 | 53 | 114 | 35 | 31 | 66 | 191 | 171 | 362 |
| Pleasant Grove township, exc. of Pleasantville | 23 | 39 | 62 | 31 | 32 | 63 | 59 | 42 | 101 | 13 | 20 | 33 | 109 | 99 | 208 | 66 | 35 | 101 | 301 | 267 | 568 |
| Pleasantville town | 34 | 26 | 60 | 33 | 23 | 56 | 41 | 54 | 95 | 19 | 18 | 37 | 115 | 116 | 231 | 130 | 155 | 285 | 372 | 392 | 764 |
| Polk township | 27 | 27 | 54 | 22 | 37 | 59 | 36 | 35 | 71 | 14 | 15 | 29 | 65 | 58 | 123 | 34 | 25 | 59 | 198 | 197 | 395 |
| Red Rock township | 40 | 46 | 86 | 39 | 39 | 78 | 54 | 47 | 101 | 24 | 16 | 40 | 114 | 94 | 208 | 63 | 50 | 113 | 334 | 292 | 626 |
| Summit township | 31 | 36 | 67 | 28 | 28 | 56 | 32 | 31 | 63 | 14 | 13 | 27 | 48 | 52 | 100 | 22 | 14 | 36 | 175 | 174 | 349 |
| Swan township, exc. of Swan | 19 | 32 | 51 | 25 | 28 | 53 | 27 | 30 | 57 | 9 | 12 | 21 | 70 | 67 | 137 | 45 | 31 | 76 | 195 | 200 | 395 |
| Swan town | 9 | 12 | 21 | 7 | 5 | 12 | 14 | 15 | 29 | 8 | 6 | 14 | 37 | 31 | 68 | 50 | 49 | 99 | 125 | 118 | 243 |
| Union township | 32 | 30 | 62 | 29 | 28 | 57 | 41 | 31 | 72 | 6 | 11 | 17 | 79 | 66 | 145 | 39 | 31 | 70 | 226 | 197 | 423 |
| Washington township | 44 | 50 | 94 | 44 | 38 | 82 | 79 | 72 | 151 | 32 | 26 | 58 | 134 | 136 | 270 | 107 | 88 | 195 | 440 | 410 | 850 |
| Total | 990 | 1,035 | 2,025 | 1,056 | 1,014 | 2,070 | 1,484 | 1,420 | 2,904 | 530 | 497 | 1,027 | 2,736 | 2,703 | 5,439 | 1,882 | 1,753 | 3,635 | 8,678 | 8,422 | 17,100 |

MARION COUNTY—CONTINUED.

**Persons Native Born of Foreign or Mixed Parentage, Classified by Age.**

| Table No. 1 — Townships, Towns, Cities and City Wards | Under 5 Years of Age | | | 5 and Under 10 Years | | | 10 and Under 18 Years | | | 18 and Under 21 Years | | | 21 and Under 45 Years | | | 45 Years and Over | | | Total all Ages | | |
|---|---|---|---|---|---|---|---|---|---|---|---|---|---|---|---|---|---|---|---|---|---|
| | Male. | Female. | Total. | Male. | Female. | Total. | Male. | Female. | Total. | Male. | Female. | Total. | Male. | Female. | Total. | Male. | Female. | Total. | Male. | Female. | Total. |
| Clay township, exc. of Harvey | 3 | 7 | 10 | 5 | 5 | 10 | 11 | 11 | 22 | 3 | 2 | 5 | 34 | 21 | 55 | 13 | 10 | 23 | 69 | 56 | 125 |
| Harvey town | 4 | 1 | 5 | 3 | ----- | 3 | 1 | 1 | 2 | ----- | ----- | ----- | 7 | 5 | 12 | 4 | 2 | 6 | 19 | 9 | 28 |
| Dallas township, exc. of Dallas and Melcher | 15 | 9 | 24 | 6 | 6 | 12 | 5 | 10 | 15 | 7 | 4 | 11 | 43 | 33 | 76 | 33 | 25 | 58 | 109 | 87 | 196 |
| Dallas town | ----- | ----- | ----- | 1 | ----- | 1 | 3 | 3 | 6 | 2 | 1 | 3 | 7 | 6 | 13 | 4 | 5 | 9 | 17 | 15 | 32 |
| Melcher town | 14 | 19 | 33 | 9 | 9 | 18 | 8 | 8 | 16 | 1 | 4 | 5 | 16 | 11 | 27 | 6 | 4 | 10 | 54 | 55 | 109 |
| Franklin township | ----- | 1 | 1 | ----- | 2 | 2 | 4 | 2 | 6 | 2 | 2 | 4 | 24 | 18 | 42 | 7 | 10 | 17 | 37 | 35 | 72 |
| Indiana township | ----- | 1 | 1 | ----- | ----- | ----- | 2 | ----- | 2 | ----- | 1 | 1 | 6 | 5 | 11 | 4 | 4 | 8 | 12 | 11 | 23 |
| Knoxville township, exc. of Knoxville | 21 | 30 | 51 | 22 | 20 | 42 | 24 | 31 | 55 | 14 | 14 | 28 | 55 | 54 | 109 | 44 | 42 | 86 | 180 | 191 | 371 |
| Knoxville city | *5* | *5* | *10* | *9* | *7* | *16* | *16* | *14* | *30* | *8* | *10* | *18* | *64* | *93* | *157* | *68* | *73* | *141* | *170* | *202* | *372* |
| Ward 1 | 1 | ----- | 1 | 5 | 2 | 7 | 6 | 2 | 8 | 4 | 5 | 9 | 25 | 35 | 60 | 25 | 31 | 56 | 66 | 75 | 141 |
| Ward 2 | 1 | ----- | 1 | ----- | 3 | 3 | 5 | 4 | 9 | ----- | 3 | 3 | 11 | 24 | 35 | 19 | 20 | 39 | 36 | 54 | 90 |
| Ward 3 | 3 | 5 | 8 | 4 | 2 | 6 | 5 | 8 | 13 | 4 | 2 | 6 | 28 | 34 | 62 | 24 | 22 | 46 | 68 | 73 | 141 |
| Lake Prairie township, exc. of Pella | 32 | 43 | 75 | 37 | 46 | 83 | 48 | 62 | 110 | 19 | 18 | 37 | 165 | 160 | 325 | 65 | 61 | 126 | 366 | 390 | 756 |
| Pella city | *41* | *28* | *69* | *41* | *43* | *84* | *74* | *85* | *159* | *46* | *38* | *84* | *256* | *316* | *572* | *158* | *198* | *356* | *616* | *708* | *1,324* |
| Ward 1 | 6 | 10 | 16 | 10 | 7 | 17 | 10 | 15 | 25 | 11 | 8 | 19 | 82 | 81 | 163 | 48 | 65 | 113 | 167 | 186 | 353 |
| Ward 2 | 12 | 7 | 19 | 9 | 9 | 18 | 16 | 15 | 31 | 7 | 13 | 20 | 68 | 101 | 169 | 50 | 55 | 105 | 162 | 200 | 362 |
| Ward 3 | 13 | 7 | 20 | 12 | 17 | 29 | 35 | 35 | 70 | 20 | 12 | 32 | 68 | 98 | 166 | 28 | 44 | 72 | 176 | 213 | 389 |
| Ward 4 | 10 | 4 | 14 | 10 | 10 | 20 | 13 | 20 | 33 | 8 | 5 | 13 | 38 | 36 | 74 | 32 | 34 | 66 | 111 | 109 | 220 |
| Liberty township, exc. of Bussey, Hamilton and Marysville | 24 | 16 | 40 | 16 | 12 | 28 | 20 | 19 | 39 | 5 | 4 | 9 | 30 | 26 | 56 | 13 | 9 | 22 | 108 | 86 | 194 |
| Bussey town | 8 | 7 | 15 | 4 | 7 | 11 | 13 | 13 | 26 | 5 | 6 | 11 | 24 | 19 | 43 | 10 | 11 | 21 | 64 | 63 | 127 |
| Hamilton town | 3 | 3 | 6 | 5 | 6 | 11 | 13 | 6 | 19 | 2 | 2 | 4 | 12 | 10 | 22 | 7 | 3 | 10 | 42 | 30 | 72 |
| Marysville town | ----- | ----- | ----- | ----- | ----- | ----- | ----- | 1 | 1 | ----- | ----- | ----- | 8 | 2 | 10 | 2 | 3 | 5 | 10 | 6 | 16 |
| Perry township | 3 | 1 | 4 | ----- | 5 | 5 | 1 | 2 | 3 | 1 | ----- | 1 | 9 | 8 | 17 | 8 | 6 | 14 | 22 | 22 | 44 |
| Pleasant Grove township, exc. of Pleasantville | ----- | ----- | ----- | ----- | 1 | 1 | ----- | 1 | 1 | 1 | ----- | 1 | 11 | 5 | 16 | 1 | 3 | 4 | 13 | 10 | 23 |
| Pleasantville town | ----- | ----- | ----- | ----- | 1 | 1 | 3 | ----- | 3 | 1 | 3 | 4 | 7 | 13 | 20 | 14 | 6 | 20 | 25 | 23 | 48 |
| Polk township | 5 | 1 | 6 | 5 | 4 | 9 | 14 | 10 | 24 | 3 | 2 | 5 | 26 | 24 | 50 | 11 | 14 | 25 | 64 | 55 | 119 |
| Red Rock township | 6 | 5 | 11 | 5 | 6 | 11 | 4 | 7 | 11 | ----- | 1 | 1 | 18 | 22 | 40 | 9 | 4 | 13 | 42 | 45 | 87 |
| Summit township | 18 | 15 | 33 | 34 | 23 | 57 | 44 | 39 | 83 | 16 | 14 | 30 | 88 | 79 | 167 | 32 | 28 | 60 | 232 | 198 | 430 |
| Swan township, exc. of Swan | 1 | ----- | 1 | 2 | ----- | 2 | 1 | 2 | 3 | 1 | ----- | 1 | 7 | 8 | 15 | 5 | 2 | 7 | 17 | 12 | 23 |
| Swan town | 1 | ----- | 1 | ----- | 1 | 1 | 2 | 1 | 3 | 2 | 1 | 3 | 1 | 3 | 4 | 4 | 4 | 8 | 10 | 10 | 20 |
| Union township | ----- | ----- | ----- | ----- | ----- | ----- | 1 | 3 | 4 | ----- | 2 | 2 | 9 | 6 | 15 | 2 | 4 | 6 | 12 | 15 | 27 |
| Washington township | 1 | ----- | 1 | 3 | ----- | 3 | 2 | 3 | 5 | ----- | ----- | ----- | 4 | 2 | 6 | 3 | 3 | 6 | 13 | 8 | 21 |
| Total | 205 | 192 | 397 | 207 | 204 | 411 | 314 | 334 | 648 | 139 | 129 | 268 | 931 | 949 | 1,880 | 527 | 534 | 1,061 | 2,323 | 2,342 | 4,665 |

**Persons Foreign Born, Classified by Age.**

| Townships, Towns, Cities and City Wards | Under 5 Years of Age | | | 5 and Under 10 Years | | | 10 and Under 18 Years | | | 18 and Under 21 Years | | | 21 and Under 45 Years | | | | | 45 Years and Over | | | | | Total all Ages | | |
|---|---|---|---|---|---|---|---|---|---|---|---|---|---|---|---|---|---|---|---|---|---|---|---|---|---|
| | | | | | | | | | | | | | Male | | | | | Male | | | | | | | |
| | Male. | Female. | Total. | Male. | Female. | Total. | Male. | Female. | Total. | Male. | Female. | Total. | Nat. | Un-Nat. | Tot. | Female. | Total. | Nat. | Un-Nat. | Tot. | Female. | Total. | Male. | Female. | Total. |
| Clay township, exc. of Harvey | --- | --- | --- | --- | 1 | 1 | --- | --- | --- | --- | 1 | 1 | 2 | 9 | 11 | 10 | 21 | 8 | 2 | 10 | 6 | 16 | 21 | 18 | 39 |
| Harvey town | --- | --- | --- | 1 | --- | 1 | 1 | --- | 1 | --- | --- | --- | 1 | 3 | 4 | 4 | 8 | 4 | --- | 4 | 1 | 5 | 10 | 5 | 15 |
| Dallas township, exc. of Dallas and Melcher | 1 | --- | 1 | 2 | 4 | 6 | 2 | 1 | 3 | 4 | 2 | 6 | 12 | 24 | 36 | 15 | 51 | 21 | 6 | 27 | 11 | 38 | 72 | 33 | 105 |
| Dallas town | --- | --- | --- | --- | --- | --- | 1 | --- | 1 | --- | --- | --- | 1 | 2 | 3 | 1 | 4 | 2 | 1 | 3 | 3 | 6 | 7 | 4 | 11 |
| Melcher town | 1 | 1 | 2 | 2 | --- | 2 | 5 | 2 | 7 | 6 | 1 | 7 | 10 | 28 | 38 | 22 | 60 | 9 | 1 | 10 | 6 | 16 | 62 | 32 | 94 |
| Franklin township | --- | --- | --- | --- | --- | --- | 1 | 3 | 4 | --- | 1 | 1 | 2 | 2 | 4 | 2 | 6 | 11 | 3 | 14 | 4 | 18 | 19 | 10 | 29 |
| Indiana township | --- | 1 | 1 | --- | --- | --- | --- | --- | --- | --- | --- | --- | --- | --- | --- | --- | --- | 2 | --- | 2 | 1 | 3 | 2 | 2 | 4 |
| Knoxville township, exc. of Knoxville | --- | 1 | 1 | 1 | 2 | 3 | 12 | 6 | 18 | 2 | 3 | 5 | 31 | 10 | 41 | 38 | 79 | 35 | 1 | 36 | 23 | 59 | 92 | 73 | 165 |
| Knoxville city | --- | --- | --- | *1* | --- | *1* | *1* | --- | *1* | *2* | --- | *2* | *15* | *9* | *24* | *9* | *33* | *33* | *1* | *34* | *36* | *70* | *62* | *45* | *107* |
| Ward 1 | --- | --- | --- | --- | --- | --- | --- | --- | --- | --- | --- | --- | 4 | 4 | 8 | 3 | 11 | 14 | 1 | 15 | 19 | 34 | 23 | 22 | 45 |
| Ward 2 | --- | --- | --- | --- | --- | --- | --- | --- | --- | --- | --- | --- | 2 | 2 | 4 | 3 | 7 | 6 | --- | 6 | 8 | 14 | 10 | 11 | 21 |
| Ward 3 | --- | --- | --- | 1 | --- | 1 | 1 | --- | 1 | 2 | --- | 2 | 9 | 3 | 12 | 3 | 15 | 13 | --- | 13 | 9 | 22 | 29 | 12 | 41 |
| Lake Prairie township, exc. of Pella | 1 | 2 | 3 | 4 | 4 | 8 | 17 | 13 | 30 | 4 | 7 | 11 | 33 | 40 | 73 | 51 | 124 | 54 | 21 | 75 | 50 | 125 | 174 | 127 | 301 |
| Pella city | --- | *1* | *1* | *6* | *4* | *10* | *22* | *14* | *36* | *7* | *12* | *19* | *56* | *37* | *93* | *79* | *172* | *247* | *49* | *296* | *290* | *586* | *424* | *400* | *824* |
| Ward 1 | --- | --- | --- | 1 | 1 | 2 | 7 | 3 | 10 | 1 | 3 | 4 | 13 | 7 | 20 | 14 | 34 | 92 | 8 | 100 | 100 | 200 | 129 | 121 | 250 |
| Ward 2 | --- | --- | --- | 2 | 2 | 4 | 3 | 2 | 5 | 2 | 2 | 4 | 19 | 13 | 32 | 28 | 60 | 56 | 7 | 63 | 57 | 120 | 102 | 91 | 193 |
| Ward 3 | --- | --- | --- | 2 | --- | 2 | 6 | 5 | 11 | 3 | 4 | 7 | 12 | 14 | 26 | 24 | 50 | 69 | 26 | 95 | 104 | 199 | 132 | 137 | 269 |
| Ward 4 | --- | 1 | 1 | 1 | 1 | 2 | 6 | 4 | 10 | 1 | 3 | 4 | 12 | 3 | 15 | 13 | 28 | 30 | 8 | 38 | 29 | 67 | 61 | 51 | 112 |
| Liberty township, exc. of Bussey, Hamilton and Marysville | 2 | --- | 2 | 1 | 1 | 2 | 1 | 3 | 4 | 14 | 2 | 16 | 13 | 38 | 51 | 26 | 77 | 19 | 11 | 30 | 11 | 41 | 99 | 43 | 142 |
| Bussey town | --- | --- | --- | --- | --- | --- | --- | 1 | 1 | --- | 1 | 1 | 4 | 3 | 7 | 8 | 15 | 14 | 1 | 15 | 8 | 23 | 22 | 18 | 40 |
| Hamilton town | --- | --- | --- | --- | --- | --- | --- | --- | --- | --- | 1 | 1 | 4 | 3 | 7 | 4 | 11 | 9 | 1 | 10 | 6 | 16 | 17 | 11 | 28 |
| Marysville town | --- | --- | --- | 1 | --- | 1 | 1 | --- | 1 | --- | --- | --- | 1 | --- | 1 | 1 | 2 | 2 | --- | 2 | 2 | 4 | 5 | 3 | 8 |
| Perry township | --- | --- | --- | --- | --- | --- | --- | --- | --- | --- | 1 | 1 | --- | 1 | 1 | --- | 1 | 2 | 2 | 4 | 3 | 7 | 5 | 4 | 9 |
| Pleasant Grove Tp., exc. of Pleasantville | --- | --- | --- | --- | --- | --- | --- | --- | --- | --- | --- | --- | --- | --- | --- | --- | --- | 1 | --- | 1 | 2 | 3 | 1 | 2 | 3 |
| Pleasantville town | --- | --- | --- | --- | --- | --- | --- | --- | --- | --- | --- | --- | 2 | --- | 2 | 1 | 3 | 6 | --- | 6 | 4 | 10 | 8 | 5 | 13 |
| Polk township | --- | --- | --- | 1 | 2 | 3 | 2 | 1 | 3 | 1 | --- | 1 | 4 | --- | 4 | 6 | 10 | 12 | 4 | 16 | 6 | 22 | 24 | 15 | 39 |
| Red Rock township | 1 | --- | 1 | --- | --- | --- | 1 | 1 | 2 | --- | --- | --- | 4 | 2 | 6 | 4 | 10 | 5 | 1 | 6 | 4 | 10 | 14 | 9 | 23 |
| Summit township | 1 | 1 | 2 | 3 | 4 | 7 | 4 | 9 | 13 | --- | 3 | 3 | 23 | 18 | 41 | 25 | 66 | 42 | 8 | 50 | 39 | 89 | 99 | 81 | 180 |
| Swan township, exc. of Swan | --- | --- | --- | --- | --- | --- | --- | --- | --- | --- | --- | --- | 1 | --- | 1 | 1 | 2 | 2 | --- | 2 | 1 | 3 | 3 | 2 | 5 |
| Swan town | --- | --- | --- | --- | --- | --- | --- | --- | --- | --- | --- | --- | --- | --- | --- | --- | --- | 3 | --- | 3 | 5 | 8 | 3 | 5 | 8 |
| Union township | --- | 2 | 2 | --- | --- | --- | 3 | 1 | 4 | --- | --- | --- | --- | 1 | 1 | 1 | 2 | 2 | --- | 2 | --- | 2 | 6 | 4 | 10 |
| Washington township | --- | --- | --- | --- | --- | --- | --- | --- | --- | --- | --- | --- | 1 | --- | 1 | 1 | 2 | 2 | --- | 2 | 1 | 3 | 3 | 2 | 5 |
| Total | 7 | 9 | 16 | 23 | 22 | 45 | 74 | 55 | 129 | 40 | 35 | 75 | 220 | 230 | 450 | 309 | 759 | 547 | 113 | 660 | 523 | 1,183 | 1,254 | 953 | 2,207 |

## MARION COUNTY—CONTINUED.

### Total Persons of All Nativities, Classified by Age.

| Table No. 1 — Townships, Towns, Cities and City Wards | Under 5 Years of Age | | | 5 and Under 10 Years | | | 10 and Under 18 Years | | | 18 and Under 21 Years | | | 21 and Under 45 Years | | | 45 Years and Over | | | Total all Ages | | |
|---|---|---|---|---|---|---|---|---|---|---|---|---|---|---|---|---|---|---|---|---|---|
| | Male. | Female. | Total. | Male. | Female. | Total. | Male. | Female. | Total. | Male. | Female. | Total. | Male. | Female. | Total. | Male. | Female. | Total | Male. | Female. | Total. |
| Clay township, exc. of Harvey | 62 | 82 | 144 | 63 | 52 | 115 | 90 | 65 | 155 | 21 | 25 | 46 | 177 | 176 | 353 | 112 | 95 | 207 | 525 | 495 | 1,020 |
| Harvey town | 24 | 25 | 49 | 30 | 19 | 49 | 34 | 32 | 66 | 12 | 10 | 22 | 71 | 68 | 139 | 45 | 30 | 75 | 216 | 184 | 400 |
| Dallas township, exc. of Dallas and Melcher | 68 | 64 | 132 | 59 | 56 | 115 | 79 | 87 | 166 | 46 | 19 | 65 | 182 | 154 | 336 | 111 | 90 | 201 | 545 | 470 | 1,015 |
| Dallas town | 13 | 13 | 26 | 16 | 18 | 34 | 17 | 24 | 41 | 10 | 13 | 23 | 55 | 43 | 98 | 50 | 57 | 107 | 161 | 168 | 329 |
| Melcher town | 41 | 40 | 81 | 41 | 35 | 76 | 45 | 33 | 78 | 19 | 10 | 29 | 122 | 95 | 217 | 51 | 28 | 79 | 319 | 241 | 560 |
| Franklin township | 38 | 45 | 83 | 33 | 56 | 89 | 47 | 35 | 82 | 18 | 19 | 37 | 123 | 105 | 228 | 53 | 45 | 98 | 312 | 305 | 617 |
| Indiana township | 41 | 48 | 89 | 36 | 40 | 76 | 79 | 58 | 137 | 23 | 24 | 47 | 123 | 120 | 243 | 98 | 95 | 193 | 400 | 385 | 785 |
| Knoxville Tp., exc. of Knoxville | 138 | 152 | 290 | 165 | 139 | 304 | 189 | 206 | 395 | 63 | 73 | 136 | 434 | 393 | 827 | 275 | 230 | 505 | 1,264 | 1,193 | 2,457 |
| Knoxville city | *109* | *104* | *213* | *138* | *147* | *285* | *237* | *250* | *487* | *103* | *92* | *195* | *571* | *647* | *1,218* | *559* | *584* | *1,143* | *1,717* | *1,824* | *3,541* |
| Ward 1 | 49 | 34 | 83 | 51 | 59 | 110 | 88 | 97 | 185 | 45 | 39 | 84 | 216 | 257 | 473 | 218 | 247 | 465 | 667 | 733 | 1,400 |
| Ward 2 | 21 | 22 | 43 | 26 | 22 | 48 | 38 | 54 | 92 | 18 | 20 | 38 | 113 | 139 | 252 | 117 | 127 | 244 | 333 | 384 | 717 |
| Ward 3 | 39 | 48 | 87 | 61 | 66 | 127 | 111 | 99 | 210 | 40 | 33 | 73 | 242 | 251 | 493 | 224 | 210 | 434 | 717 | 707 | 1,424 |
| Lake Prairie Tp., exc. of Pella | 92 | 90 | 182 | 89 | 97 | 186 | 145 | 135 | 280 | 49 | 44 | 93 | 299 | 262 | 561 | 151 | 118 | 269 | 825 | 746 | 1,571 |
| Pella city | *106* | *88* | *194* | *106* | *114* | *220* | *195* | *206* | *401* | *92* | *98* | *190* | *487* | *554* | *1,041* | *495* | *555* | *1,050* | *1,481* | *1,615* | *3,096* |
| Ward 1 | 25 | 31 | 56 | 31 | 27 | 58 | 43 | 44 | 87 | 24 | 26 | 50 | 143 | 149 | 292 | 158 | 181 | 339 | 424 | 458 | 882 |
| Ward 2 | 28 | 20 | 48 | 27 | 32 | 59 | 55 | 59 | 114 | 21 | 30 | 51 | 140 | 169 | 309 | 121 | 128 | 249 | 392 | 438 | 830 |
| Ward 3 | 28 | 15 | 43 | 22 | 28 | 50 | 56 | 61 | 117 | 31 | 25 | 56 | 114 | 138 | 252 | 126 | 148 | 274 | 377 | 415 | 792 |
| Ward 4 | 25 | 22 | 47 | 26 | 27 | 53 | 41 | 42 | 83 | 16 | 17 | 33 | 90 | 98 | 188 | 90 | 98 | 188 | 288 | 304 | 592 |
| Liberty township, exc. of Bussey, Hamilton and Marysville | 73 | 76 | 149 | 85 | 75 | 160 | 112 | 113 | 225 | 47 | 30 | 77 | 205 | 162 | 367 | 127 | 89 | 216 | 649 | 545 | 1,194 |
| Bussey town | 41 | 34 | 75 | 35 | 31 | 66 | 55 | 42 | 97 | 14 | 14 | 28 | 110 | 109 | 219 | 87 | 83 | 170 | 342 | 313 | 655 |
| Hamilton town | 26 | 18 | 44 | 32 | 23 | 55 | 38 | 38 | 76 | 8 | 6 | 14 | 56 | 61 | 117 | 62 | 40 | 92 | 212 | 186 | 398 |
| Marysville town | 10 | 11 | 21 | 15 | 9 | 24 | 17 | 19 | 36 | 8 | 9 | 17 | 33 | 31 | 64 | 31 | 23 | 54 | 114 | 102 | 216 |
| Perry township | 27 | 24 | 51 | 32 | 29 | 61 | 29 | 31 | 60 | 12 | 12 | 24 | 71 | 61 | 132 | 47 | 40 | 87 | 218 | 197 | 415 |
| Pleasant Grove township, exc. of Pleasantville | 23 | 39 | 62 | 31 | 33 | 64 | 59 | 43 | 102 | 14 | 20 | 34 | 120 | 104 | 224 | 68 | 40 | 108 | 315 | 279 | 594 |
| Pleasantville town | 34 | 26 | 60 | 33 | 24 | 57 | 44 | 54 | 98 | 20 | 21 | 41 | 124 | 130 | 254 | 150 | 165 | 315 | 405 | 420 | 825 |
| Polk township | 32 | 28 | 60 | 28 | 43 | 71 | 52 | 46 | 98 | 18 | 17 | 35 | 95 | 88 | 183 | 61 | 45 | 106 | 286 | 267 | 553 |
| Red Rock township | 47 | 51 | 98 | 44 | 45 | 89 | 59 | 55 | 114 | 24 | 17 | 41 | 138 | 120 | 258 | 78 | 58 | 136 | 390 | 346 | 736 |
| Summit township | 50 | 52 | 102 | 65 | 55 | 120 | 80 | 79 | 159 | 30 | 30 | 60 | 177 | 156 | 333 | 104 | 81 | 185 | 506 | 453 | 959 |

| | | | | | | | | | | | | | | | | | | | | | |
|---|---|---|---|---|---|---|---|---|---|---|---|---|---|---|---|---|---|---|---|---|---|
| Swan township, exc. of Swan | 20 | 32 | 52 | 27 | 28 | 55 | 28 | 32 | 60 | 10 | 12 | 22 | 78 | 76 | 154 | 52 | 34 | 86 | 215 | 214 | 429 |
| Swan town | 10 | 12 | 22 | 7 | 6 | 13 | 16 | 16 | 32 | 10 | 7 | 17 | 38 | 34 | 72 | 57 | 58 | 115 | 138 | 133 | 271 |
| Union township | 32 | 32 | 64 | 29 | 28 | 57 | 45 | 35 | 80 | 6 | 13 | 19 | 89 | 73 | 162 | 43 | 35 | 78 | 244 | 216 | 460 |
| Washington township | 45 | 50 | 95 | 47 | 38 | 85 | 81 | 75 | 156 | 32 | 26 | 58 | 139 | 139 | 278 | 112 | 92 | 204 | 456 | 420 | 876 |
| Total | 1,202 | 1,236 | 2,438 | 1,286 | 1,240 | 2,526 | 1,872 | 1,809 | 3,681 | 709 | 661 | 1,370 | 4,117 | 3,961 | 8,078 | 3,069 | 2,810 | 5,879 | 12,255 | 11,717 | 23,972 |

NOTE—190 inmates of Hospital for Inebriates, located in Knoxville, were included in the enumeration of other districts of the state. Had these been credited to Knoxville the total population of Knoxville would have been 3,731 and the total population of Marion County would have been 24,162.

## MARSHALL COUNTY.

### Persons Native Born of Native Parents, Classified by Age.

| Townships, Towns, Cities and City Wards | Under 5 Years of Age | | | 5 and Under 10 Years | | | 10 and Under 18 Years | | | 18 and Under 21 Years | | | 21 and Under 45 Years | | | 45 Years and Over | | | Total all Ages | | |
|---|---|---|---|---|---|---|---|---|---|---|---|---|---|---|---|---|---|---|---|---|---|
| | Male. | Female. | Total. | Male. | Female. | Total. | Male. | Female. | Total. | Male. | Female. | Total. | Male. | Female. | Total. | Male. | Female. | Total. | Male. | Female. | Total. |
| Bangor township | 35 | 45 | 80 | 24 | 36 | 60 | 53 | 39 | 92 | 23 | 7 | 30 | 92 | 95 | 187 | 57 | 49 | 106 | 284 | 271 | 555 |
| Eden township, exc. of Edenville | 36 | 21 | 57 | 32 | 34 | 66 | 43 | 32 | 75 | 13 | 11 | 24 | 51 | 44 | 95 | 18 | 14 | 32 | 193 | 156 | 349 |
| Edenville town | 17 | 24 | 41 | 19 | 17 | 36 | 26 | 29 | 55 | 16 | 10 | 26 | 57 | 67 | 124 | 48 | 45 | 93 | 183 | 192 | 375 |
| Greencastle township, exc. of Ferguson and Gilman | 27 | 29 | 56 | 32 | 24 | 56 | 47 | 44 | 91 | 10 | 5 | 15 | 71 | 59 | 130 | 23 | 28 | 51 | 210 | 189 | 399 |
| Ferguson town | 9 | 1 | 10 | 8 | 5 | 13 | 8 | 18 | 26 | 5 | 5 | 10 | 18 | 18 | 36 | 14 | 12 | 26 | 62 | 59 | 121 |
| Gilman town | 10 | 8 | 18 | 21 | 12 | 33 | 21 | 22 | 43 | 6 | 12 | 18 | 52 | 48 | 100 | 47 | 62 | 109 | 157 | 164 | 321 |
| Iowa township, exc. of Albion | 18 | 17 | 35 | 13 | 16 | 29 | 28 | 15 | 43 | 7 | 16 | 23 | 43 | 43 | 86 | 29 | 33 | 62 | 138 | 140 | 278 |
| Albion town | 16 | 24 | 40 | 27 | 24 | 51 | 32 | 31 | 63 | 8 | 11 | 19 | 55 | 57 | 112 | 66 | 78 | 144 | 204 | 225 | 429 |
| Jefferson township, exc. of Laurel | 51 | 53 | 104 | 42 | 39 | 81 | 56 | 60 | 116 | 15 | 16 | 31 | 60 | 55 | 115 | 18 | 17 | 35 | 242 | 240 | 482 |
| Laurel town | 8 | 6 | 14 | 5 | 9 | 14 | 7 | 9 | 16 | 4 | 3 | 7 | 15 | 20 | 35 | 10 | 3 | 13 | 49 | 50 | 99 |
| Le Grand township, exc. of Le Grand | 41 | 36 | 77 | 43 | 31 | 74 | 49 | 40 | 89 | 5 | 8 | 13 | 76 | 67 | 143 | 21 | 23 | 44 | 235 | 205 | 440 |
| Le Grand town | 19 | 18 | 37 | 23 | 18 | 41 | 14 | 22 | 36 | 4 | 8 | 12 | 35 | 32 | 67 | 41 | 40 | 81 | 136 | 138 | 274 |
| Liberty Tp., exc. of St. Anthony | 37 | 36 | 73 | 38 | 28 | 66 | 50 | 46 | 96 | 17 | 16 | 33 | 88 | 88 | 176 | 30 | 30 | 60 | 260 | 244 | 504 |
| St. Anthony town | 11 | 6 | 17 | 5 | 6 | 11 | 11 | 11 | 22 | 5 | 3 | 8 | 20 | 24 | 44 | 22 | 13 | 35 | 74 | 63 | 137 |
| Linn township | 5 | 7 | 12 | 10 | 7 | 17 | 14 | 18 | 32 | 8 | 11 | 19 | 43 | 39 | 82 | 664 | 309 | 973 | 744 | 391 | 1,135 |
| Liscomb township, exc. of Liscomb | 44 | 49 | 93 | 44 | 19 | 63 | 45 | 32 | 77 | 16 | 16 | 32 | 103 | 101 | 204 | 61 | 41 | 102 | 313 | 258 | 571 |
| Liscomb town | 12 | 15 | 27 | 13 | 14 | 27 | 15 | 14 | 29 | 7 | 5 | 12 | 53 | 40 | 93 | 39 | 44 | 83 | 139 | 132 | 271 |
| Logan township, exc. of Melbourne | 32 | 37 | 69 | 34 | 32 | 66 | 37 | 27 | 64 | 15 | 8 | 23 | 64 | 53 | 117 | 17 | 13 | 30 | 199 | 170 | 369 |
| Melbourne town | 12 | 18 | 30 | 9 | 12 | 21 | 14 | 7 | 21 | 5 | 4 | 9 | 37 | 34 | 71 | 29 | 25 | 54 | 106 | 100 | 206 |
| Marietta township | 41 | 31 | 72 | 43 | 37 | 80 | 50 | 29 | 79 | 14 | 8 | 22 | 75 | 70 | 145 | 40 | 42 | 82 | 263 | 217 | 480 |

MARSHALL COUNTY—CONTINUED.

| Table No. 1 — Townships, Towns, Cities and City Wards | Under 5 Years of Age | | | 5 and Under 10 Years | | | 10 and Under 18 Years | | | 18 and Under 21 Years | | | 21 and Under 45 Years | | | 45 Years and Over | | | Total all Ages | | |
|---|---|---|---|---|---|---|---|---|---|---|---|---|---|---|---|---|---|---|---|---|---|
| | Male. | Female. | Total. | Male. | Female. | Total. | Male. | Female. | Total. | Male. | Female. | Total. | Male. | Female. | Total. | Male. | Female. | Total. | Male. | Female. | Total. |
| Marion township | 41 | 41 | 82 | 39 | 40 | 79 | 80 | 48 | 128 | 9 | 11 | 20 | 111 | 110 | 221 | 68 | 66 | 134 | 348 | 316 | 664 |
| Marshalltown city (Marshall Tp.) | 577 | 524 | 1,101 | 541 | 517 | 1,058 | 719 | 757 | 1,476 | 299 | 344 | 643 | 2,295 | 2,188 | 4,483 | 1,279 | 1,247 | 2,526 | 5,710 | 5,577 | 11,287 |
| Ward 1 | 118 | 117 | 235 | 113 | 114 | 227 | 144 | 154 | 298 | 66 | 64 | 130 | 463 | 432 | 895 | 263 | 232 | 495 | 1,167 | 1,113 | 2,280 |
| Ward 2 | 146 | 118 | 264 | 118 | 134 | 252 | 172 | 197 | 369 | 74 | 99 | 173 | 526 | 642 | 1,168 | 378 | 416 | 794 | 1,414 | 1,606 | 3,020 |
| Ward 3 | 155 | 128 | 283 | 157 | 143 | 300 | 202 | 213 | 415 | 88 | 83 | 171 | 528 | 569 | 1,097 | 330 | 355 | 685 | 1,400 | 1,491 | 2,951 |
| Ward 4 | 68 | 66 | 134 | 53 | 55 | 108 | 88 | 79 | 167 | 42 | 54 | 96 | 562 | 358 | 920 | 200 | 156 | 356 | 1,013 | 768 | 1,781 |
| Ward 5 | 90 | 95 | 185 | 100 | 71 | 171 | 113 | 114 | 227 | 29 | 44 | 73 | 216 | 187 | 403 | 108 | 88 | 196 | 656 | 599 | 1,255 |
| Minerva township, exc. of Clemons | 33 | 30 | 63 | 31 | 26 | 57 | 57 | 43 | 100 | 25 | 13 | 38 | 57 | 55 | 112 | 17 | 9 | 26 | 220 | 176 | 396 |
| Clemons town | 17 | 14 | 31 | 16 | 16 | 32 | 14 | 17 | 31 | 4 | 6 | 10 | 32 | 29 | 61 | 28 | 20 | 48 | 111 | 102 | 213 |
| State Center township, exc. of State Center | 51 | 42 | 93 | 35 | 42 | 77 | 45 | 35 | 80 | 13 | 12 | 25 | 72 | 51 | 123 | 17 | 16 | 33 | 233 | 198 | 431 |
| State Center town | 45 | 36 | 81 | 39 | 35 | 74 | 54 | 49 | 103 | 19 | 17 | 36 | 84 | 101 | 185 | 75 | 72 | 147 | 316 | 310 | 626 |
| Taylor township | 22 | 19 | 41 | 22 | 12 | 34 | 25 | 26 | 51 | 9 | 8 | 17 | 63 | 56 | 119 | 30 | 26 | 56 | 171 | 147 | 318 |
| Timber Creek township | 33 | 41 | 74 | 30 | 40 | 70 | 65 | 46 | 111 | 10 | 19 | 29 | 90 | 86 | 176 | 49 | 31 | 80 | 277 | 263 | 540 |
| Vienna township | 29 | 26 | 55 | 22 | 27 | 49 | 45 | 34 | 79 | 10 | 15 | 25 | 81 | 84 | 165 | 39 | 30 | 69 | 226 | 216 | 442 |
| Washington township | 33 | 28 | 61 | 21 | 28 | 49 | 47 | 35 | 82 | 11 | 15 | 26 | 71 | 75 | 146 | 73 | 47 | 120 | 256 | 228 | 484 |
| Total | 1,362 | 1,282 | 2,644 | 1,281 | 1,203 | 2,484 | 1,771 | 1,635 | 3,406 | 612 | 643 | 1,255 | 4,064 | 3,889 | 7,953 | 2,969 | 2,485 | 5,454 | 12,059 | 11,137 | 23,196 |

**Persons Native Born of Foreign or Mixed Parentage, Classified by Age.**

| | | | | | | | | | | | | | | | | | | | | | |
|---|---|---|---|---|---|---|---|---|---|---|---|---|---|---|---|---|---|---|---|---|---|
| Bangor township | ---- | ---- | ---- | ---- | ---- | ---- | ---- | ---- | ---- | ---- | ---- | ---- | 5 | 5 | 10 | 2 | 4 | 6 | 7 | 9 | 16 |
| Eden township, exc. of Edenville | 3 | 3 | 6 | 2 | 3 | 5 | 10 | 5 | 15 | 5 | 8 | 13 | 42 | 31 | 73 | 24 | 9 | 33 | 86 | 59 | 145 |
| Edenville town | 2 | 1 | 3 | 1 | 1 | 2 | 3 | 2 | 5 | ---- | 2 | 2 | 11 | 14 | 25 | 9 | 12 | 21 | 26 | 32 | 58 |
| Greencastle township, exc. of Ferguson and Gilman | 16 | 9 | 25 | 10 | 17 | 27 | 20 | 17 | 37 | 11 | 8 | 19 | 55 | 46 | 101 | 14 | 5 | 19 | 126 | 102 | 228 |
| Ferguson town | 1 | 5 | 6 | 4 | 1 | 5 | 2 | 2 | 4 | 1 | ---- | 1 | 5 | 7 | 12 | 7 | 1 | 8 | 20 | 16 | 36 |
| Gilman town | 1 | 6 | 7 | 5 | 6 | 11 | 8 | 5 | 13 | 1 | 1 | 2 | 17 | 26 | 43 | 16 | 7 | 23 | 48 | 51 | 99 |
| Iowa township, exc. of Albion | 1 | ---- | 1 | 4 | 1 | 5 | 1 | 1 | 2 | 2 | 1 | 3 | 7 | 13 | 20 | 4 | 2 | 6 | 19 | 18 | 37 |
| Albion town | 1 | 1 | 2 | ---- | 1 | 1 | 3 | ---- | 3 | 1 | 2 | 3 | 8 | 9 | 17 | 5 | 6 | 11 | 18 | 19 | 37 |
| Jefferson township, exc. of Laurel | 3 | 3 | 6 | 4 | 7 | 11 | 9 | 9 | 18 | 4 | 5 | 9 | 67 | 66 | 133 | 19 | 19 | 38 | 106 | 109 | 215 |
| Laurel town | 6 | 2 | 8 | 2 | 4 | 6 | ---- | 1 | 1 | 1 | 2 | 3 | 20 | 19 | 39 | 6 | 4 | 10 | 35 | 32 | 67 |
| Le Grand township, exc. of Le Grand | 26 | 18 | 44 | 28 | 21 | 49 | 46 | 32 | 78 | 18 | 12 | 30 | 64 | 52 | 116 | 25 | 17 | 42 | 207 | 152 | 359 |
| Le Grand town | 4 | 3 | 7 | 1 | ---- | 1 | 1 | 2 | 3 | 2 | 6 | 8 | 11 | 15 | 26 | 2 | 8 | 10 | 21 | 34 | 55 |

| | | | | | | | | | | | | | | | | | | | | | |
|---|---|---|---|---|---|---|---|---|---|---|---|---|---|---|---|---|---|---|---|---|---|
| Liberty Tp., exc. of St. Anthony | 2 | 2 | 4 | 5 | 3 | 8 | 4 | 6 | 10 | 2 | 3 | 5 | 32 | 23 | 55 | 12 | 9 | 21 | 57 | 46 | 103 |
| St. Anthony town | 1 | 3 | 4 | 1 | 2 | 3 | 6 | 2 | 8 | 2 | 1 | 3 | 11 | 18 | 29 | 5 | 7 | 12 | 26 | 33 | 59 |
| Linn township | ---- | 1 | 1 | ---- | ---- | ---- | 3 | 2 | 5 | ---- | 4 | 4 | 11 | 18 | 29 | 2 | 6 | 8 | 16 | 31 | 47 |
| Liscomb township, exc. of Liscomb | 1 | 1 | 2 | 1 | 3 | 4 | 1 | 2 | 3 | ---- | ---- | ---- | 15 | 12 | 27 | 7 | 5 | 12 | 25 | 23 | 48 |
| Liscomb town | ---- | ---- | ---- | ---- | ---- | ---- | 3 | 1 | 4 | ---- | 2 | 2 | 9 | 7 | 16 | 2 | 2 | 4 | 14 | 12 | 26 |
| Logan township, exc. of Melbourne | 2 | 3 | 5 | 4 | 3 | 7 | 11 | 19 | 30 | 8 | 7 | 15 | 57 | 55 | 112 | 13 | 16 | 29 | 95 | 103 | 198 |
| Melbourne town | 2 | 2 | 4 | 3 | 4 | 7 | 10 | 10 | 20 | 3 | 3 | 6 | 25 | 24 | 49 | 14 | 14 | 28 | 57 | 57 | 114 |
| Marietta township | 8 | 3 | 11 | 7 | 6 | 13 | 13 | 15 | 28 | 8 | 6 | 14 | 35 | 37 | 72 | 10 | 9 | 19 | 81 | 76 | 157 |
| Marion township | 3 | 10 | 13 | 14 | 5 | 19 | 17 | 15 | 32 | 9 | 4 | 13 | 20 | 22 | 42 | 20 | 16 | 36 | 83 | 72 | 155 |
| Marshalltown city (Marshall Tp.) | *113* | *109* | *222* | *119* | *135* | *254* | *228* | *243* | *471* | *111* | *123* | *234* | *656* | *820* | *1,476* | *295* | *300* | *595* | *1,522* | *1,730* | *3,252* |
| Ward 1 | 18 | 22 | 40 | 30 | 29 | 59 | 52 | 50 | 102 | 25 | 33 | 58 | 156 | 171 | 327 | 52 | 56 | 108 | 333 | 361 | 694 |
| Ward 2 | 9 | 10 | 19 | 11 | 18 | 29 | 32 | 44 | 76 | 14 | 23 | 37 | 137 | 194 | 331 | 85 | 103 | 188 | 288 | 392 | 680 |
| Ward 3 | 22 | 20 | 42 | 25 | 33 | 58 | 44 | 59 | 103 | 19 | 31 | 50 | 191 | 256 | 447 | 80 | 90 | 170 | 381 | 489 | 870 |
| Ward 4 | 45 | 29 | 74 | 22 | 26 | 48 | 40 | 36 | 76 | 23 | 12 | 35 | 94 | 110 | 204 | 48 | 34 | 82 | 272 | 247 | 519 |
| Ward 5 | 19 | 28 | 47 | 31 | 29 | 60 | 60 | 54 | 114 | 30 | 24 | 54 | 78 | 89 | 167 | 30 | 17 | 47 | 248 | 241 | 489 |
| Minerva township, exc. of Clemons | 7 | 4 | 11 | 11 | 8 | 19 | 15 | 18 | 33 | 8 | 7 | 15 | 54 | 52 | 106 | 29 | 21 | 50 | 124 | 110 | 234 |
| Clemons town | ---- | ---- | ---- | ---- | 1 | 1 | 3 | 3 | 6 | 1 | ---- | 1 | 6 | 8 | 14 | 2 | 3 | 5 | 12 | 15 | 27 |
| State Center township, exc. of State Center | ---- | 2 | 2 | 4 | 8 | 12 | 12 | 11 | 23 | 1 | 3 | 4 | 60 | 53 | 113 | 19 | 8 | 27 | 96 | 85 | 181 |
| State Center town | 5 | 4 | 9 | 8 | 3 | 11 | 14 | 14 | 28 | 4 | 8 | 12 | 58 | 68 | 126 | 37 | 37 | 74 | 126 | 134 | 260 |
| Taylor township | 4 | 1 | 5 | 3 | 2 | 5 | 4 | 6 | 10 | 2 | 1 | 3 | 14 | 17 | 31 | 10 | 5 | 15 | 37 | 32 | 69 |
| Timber Creek township | 16 | 12 | 28 | 16 | 12 | 28 | 21 | 23 | 44 | 8 | 9 | 17 | 41 | 38 | 79 | 20 | 11 | 31 | 122 | 105 | 227 |
| Vienna township | 9 | 3 | 12 | 8 | 10 | 18 | 11 | 7 | 18 | 6 | 5 | 11 | 24 | 19 | 43 | 17 | 10 | 27 | 75 | 54 | 129 |
| Washington township | 5 | 6 | 11 | 8 | 7 | 15 | 14 | 21 | 35 | 6 | 3 | 9 | 56 | 39 | 95 | 25 | 21 | 46 | 114 | 97 | 211 |
| Total | 242 | 217 | 459 | 273 | 274 | 547 | 493 | 494 | 987 | 225 | 236 | 461 | 1,496 | 1,633 | 3,129 | 672 | 594 | 1,266 | 3,401 | 3,448 | 6,849 |

**Persons Foreign Born, Classified by Age.**

| Townships, Towns, Cities and City Wards | Under 5 Years of Age | | | 5 and Under 10 Years | | | 10 and Under 18 Years | | | 18 and Under 21 Years | | | 21 and Under 45 Years | | | | | 45 Years and Over | | | | | Total all Ages | | |
|---|---|---|---|---|---|---|---|---|---|---|---|---|---|---|---|---|---|---|---|---|---|---|---|---|---|
| | | | | | | | | | | | | | Male | | | | | Male | | | | | | | |
| | Male. | Female. | Total. | Male. | Female. | Total. | Male. | Female. | Total. | Male. | Female. | Total. | Nat. | Un-Nat. | Tot. | Female. | Total. | Nat. | Un-Nat. | Tot. | Female. | Total. | Male. | Female. | Total. |
| Bangor township | ---- | ---- | ---- | ---- | ---- | ---- | ---- | ---- | ---- | ---- | ---- | ---- | ---- | 1 | 1 | ---- | 1 | ---- | ---- | ---- | ---- | ---- | 1 | ---- | 1 |
| Eden township, exc. of Edenville | ---- | ---- | ---- | ---- | ---- | ---- | 2 | 2 | 4 | ---- | ---- | ---- | 3 | 5 | 8 | 7 | 15 | 12 | 1 | 13 | 14 | 27 | 23 | 23 | 46 |
| Edenville town | ---- | ---- | ---- | ---- | ---- | ---- | ---- | ---- | ---- | ---- | ---- | ---- | 1 | ---- | 1 | 1 | 2 | 9 | 1 | 10 | 6 | 16 | 11 | 7 | 18 |
| Greencastle township, exc. of Ferguson and Gilman | ---- | 1 | 1 | ---- | ---- | ---- | 2 | 1 | 3 | ---- | 1 | 1 | 11 | 11 | 22 | 14 | 36 | 34 | 1 | 35 | 30 | 65 | 59 | 47 | 106 |
| Ferguson town | ---- | ---- | ---- | ---- | ---- | ---- | ---- | ---- | ---- | ---- | ---- | ---- | 1 | ---- | 1 | 1 | 2 | 1 | ---- | 1 | 1 | 2 | 2 | 2 | 4 |
| Gilman town | ---- | ---- | ---- | ---- | ---- | ---- | ---- | ---- | ---- | ---- | ---- | ---- | 4 | 5 | 9 | 6 | 15 | 24 | ---- | 24 | 18 | 42 | 33 | 24 | 57 |

## MARSHALL COUNTY—Continued.

| Table No. 1 — Townships, Towns, Cities and City Wards | Under 5 Years of Age | | | 5 and Under 10 Years | | | 10 and Under 18 Years | | | 18 and Under 21 Years | | | 21 and Under 45 Years | | | | | 45 Years and Over | | | | | Total all Ages | | |
|---|---|---|---|---|---|---|---|---|---|---|---|---|---|---|---|---|---|---|---|---|---|---|---|---|---|
| | | | | | | | | | | | | | Male | | | Female. | Total. | Male | | | Female. | Total. | | | |
| | Male. | Female. | Total. | Male. | Female. | Total. | Male. | Female. | Total. | Male. | Female. | Total. | Nat. | Un-Nat. | Tot. | | | Nat. | Un-Nat. | Tot. | | | Male. | Female. | Total. |
| Iowa township, exc. of Albion | --- | --- | --- | --- | --- | --- | --- | --- | --- | --- | --- | --- | 2 | --- | 2 | 2 | 4 | 4 | --- | 4 | 2 | 6 | 6 | 4 | 10 |
| Albion town | --- | --- | --- | --- | --- | --- | --- | --- | --- | --- | --- | --- | 1 | --- | 1 | 1 | 2 | 6 | --- | 6 | 3 | 9 | 7 | 4 | 11 |
| Jefferson township, exc. of Laurel | --- | --- | --- | --- | --- | --- | --- | --- | --- | --- | 1 | 1 | 2 | 2 | 4 | 4 | 8 | 31 | --- | 31 | 16 | 47 | 35 | 21 | 56 |
| Laurel town | --- | 1 | 1 | --- | --- | --- | --- | --- | --- | 1 | --- | 1 | 2 | 2 | 4 | 3 | 7 | 7 | --- | 7 | 12 | 19 | 12 | 16 | 28 |
| Le Grand township, exc. of Le Grand | 1 | 1 | 2 | --- | 1 | 1 | 3 | 4 | 7 | 2 | 5 | 7 | 17 | 19 | 36 | 37 | 73 | 52 | 2 | 54 | 50 | 104 | 96 | 98 | 194 |
| Le Grand town | --- | --- | --- | 1 | 1 | 2 | --- | 2 | 2 | --- | --- | --- | 2 | 4 | 6 | 3 | 9 | 13 | --- | 13 | 9 | 22 | 20 | 15 | 35 |
| Liberty township, exc. of St. Anthony | --- | --- | --- | --- | --- | --- | --- | --- | --- | --- | --- | --- | 1 | 2 | 3 | 3 | 6 | 7 | --- | 7 | 9 | 16 | 10 | 12 | 22 |
| St. Anthony town | --- | --- | --- | --- | --- | --- | --- | --- | --- | --- | --- | --- | 3 | 1 | 4 | 1 | 5 | 8 | --- | 8 | 9 | 17 | 12 | 10 | 22 |
| Linn township | 2 | --- | 2 | --- | --- | --- | --- | --- | --- | --- | 1 | 1 | 2 | 4 | 6 | 8 | 14 | 97 | 1 | 98 | 25 | 123 | 106 | 34 | 140 |
| Liscomb township, exc. of Liscomb | --- | --- | --- | --- | --- | --- | --- | --- | --- | --- | --- | --- | 1 | 2 | 3 | 1 | 4 | 1 | --- | 1 | 1 | 2 | 4 | 2 | 6 |
| Liscomb town | 1 | --- | 1 | --- | 1 | 1 | --- | --- | --- | --- | --- | --- | --- | --- | --- | 2 | 2 | --- | 1 | 1 | 5 | 6 | 2 | 8 | 10 |
| Logan township, exc. of Melbourne | --- | --- | --- | --- | --- | --- | --- | --- | --- | --- | 1 | 1 | 10 | 3 | 13 | 4 | 17 | 21 | --- | 21 | 15 | 36 | 34 | 20 | 54 |
| Melbourne town | --- | --- | --- | --- | --- | --- | --- | --- | --- | --- | --- | --- | 2 | 3 | 5 | 4 | 9 | 14 | 1 | 15 | 15 | 30 | 20 | 19 | 39 |
| Marietta township | --- | --- | --- | --- | --- | --- | 1 | --- | 1 | --- | --- | --- | 11 | 5 | 16 | 9 | 25 | 17 | --- | 17 | 12 | 29 | 34 | 21 | 55 |
| Marion township | --- | --- | --- | --- | --- | --- | 1 | --- | 1 | --- | --- | --- | 6 | 2 | 8 | 9 | 17 | 19 | 1 | 20 | 19 | 39 | 29 | 28 | 57 |
| Marshalltown city (Marshall township) | *2* | *5* | *7* | *9* | *7* | *16* | *17* | *12* | *29* | *26* | *17* | *43* | *182* | *193* | *375* | *251* | *626* | *388* | *22* | *410* | *395* | *805* | *839* | *687* | *1,526* |
| Ward 1 | 1 | 3 | 4 | --- | 1 | 1 | 5 | 3 | 8 | 8 | 2 | 10 | 43 | 28 | 71 | 43 | 114 | 73 | 4 | 77 | 79 | 156 | 162 | 131 | 293 |
| Ward 2 | --- | --- | --- | 5 | 4 | 9 | 1 | 2 | 3 | 1 | 7 | 8 | 27 | 25 | 52 | 52 | 104 | 78 | 5 | 83 | 80 | 163 | 142 | 145 | 287 |
| Ward 3 | --- | 1 | 1 | --- | 1 | 1 | 1 | --- | 1 | 3 | 2 | 5 | 35 | 32 | 67 | 60 | 127 | 101 | 1 | 102 | 114 | 216 | 173 | 178 | 351 |
| Ward 4 | 1 | --- | 1 | 2 | 1 | 3 | 7 | 6 | 13 | 12 | 3 | 15 | 39 | 80 | 119 | 51 | 170 | 65 | 10 | 75 | 48 | 123 | 216 | 109 | 325 |
| Ward 5 | --- | 1 | 1 | 2 | --- | 2 | 3 | 1 | 4 | 2 | 3 | 5 | 38 | 28 | 66 | 45 | 111 | 71 | 2 | 73 | 74 | 147 | 146 | 124 | 270 |
| Minerva township, exc. of Clemons | --- | --- | --- | --- | --- | --- | --- | --- | --- | --- | --- | --- | 12 | 6 | 18 | 6 | 24 | 8 | --- | 8 | 13 | 21 | 26 | 19 | 45 |
| Clemons town | --- | --- | --- | --- | --- | --- | --- | --- | --- | --- | --- | --- | --- | 1 | 1 | 1 | 2 | 1 | 1 | 2 | 1 | 3 | 3 | 2 | 5 |
| State Center township, exc. of State Center | --- | --- | --- | --- | --- | --- | 1 | --- | 1 | --- | --- | --- | 6 | 2 | 8 | 3 | 11 | 6 | 1 | 7 | 10 | 17 | 16 | 13 | 29 |
| State Center town | 2 | 1 | 3 | 1 | 1 | 2 | --- | --- | --- | --- | --- | --- | 9 | 6 | 15 | 6 | 21 | 67 | --- | 67 | 58 | 125 | 85 | 66 | 151 |
| Taylor township | --- | --- | --- | --- | --- | --- | --- | --- | --- | --- | --- | --- | --- | --- | --- | 3 | 3 | 8 | 1 | 9 | 8 | 17 | 9 | 11 | 20 |
| Timber Creek township | --- | --- | --- | --- | 1 | 1 | 1 | 4 | 5 | 1 | 1 | 2 | 15 | 4 | 19 | 10 | 29 | 28 | 1 | 29 | 18 | 47 | 50 | 34 | 84 |
| Vienna township | --- | --- | --- | --- | --- | --- | 1 | 1 | 2 | --- | --- | --- | 5 | 5 | 10 | 7 | 17 | 11 | --- | 11 | 8 | 19 | 22 | 16 | 38 |
| Washington township | --- | --- | --- | --- | --- | --- | --- | --- | --- | 1 | --- | 1 | 10 | 9 | 19 | 12 | 31 | 26 | 5 | 31 | 17 | 48 | 51 | 29 | 80 |
| Total | 8 | 9 | 17 | 11 | 12 | 23 | 29 | 26 | 55 | 31 | 27 | 58 | 321 | 297 | 618 | 419 | 1,037 | 920 | 40 | 960 | 799 | 1,759 | 1,657 | 1,292 | 2,949 |

**Total Persons of All Nativities, Classified by Age.**

| Townships, Towns, Cities and City Wards | Under 5 Years of Age | | | 5 and Under 10 Years | | | 10 and Under 18 Years | | | 18 and Under 21 Years | | | 21 and Under 45 Years | | | 45 Years and Over | | | Total all Ages | | |
|---|---|---|---|---|---|---|---|---|---|---|---|---|---|---|---|---|---|---|---|---|---|
| | Male. | Female. | Total. | Male. | Female. | Total. | Male. | Female. | Total. | Male. | Female. | Total. | Male. | Female. | Total. | Male. | Female. | Total. | Male. | Female. | Total. |
| Bangor township | 35 | 45 | 80 | 24 | 36 | 60 | 53 | 39 | 92 | 23 | 7 | 30 | 98 | 100 | 198 | 59 | 53 | 112 | 292 | 280 | 572 |
| Eden township, exc. of Edenville | 39 | 24 | 63 | 34 | 37 | 71 | 55 | 39 | 94 | 18 | 19 | 37 | 101 | 82 | 183 | 55 | 37 | 92 | 302 | 238 | 540 |
| Edenville town | 19 | 25 | 44 | 20 | 18 | 38 | 29 | 31 | 60 | 16 | 12 | 28 | 69 | 82 | 151 | 67 | 63 | 130 | 220 | 231 | 451 |
| Greencastle township, exc. of Ferguson and Gilman | 43 | 39 | 82 | 42 | 41 | 83 | 69 | 62 | 131 | 21 | 14 | 35 | 148 | 119 | 267 | 72 | 63 | 135 | 395 | 338 | 733 |
| Ferguson town | 10 | 6 | 16 | 12 | 6 | 18 | 10 | 20 | 30 | 6 | 5 | 11 | 24 | 26 | 50 | 22 | 14 | 36 | 84 | 77 | 161 |
| Gilman town | 11 | 14 | 25 | 26 | 18 | 44 | 29 | 27 | 56 | 7 | 13 | 20 | 78 | 80 | 158 | 87 | 87 | 174 | 238 | 239 | 477 |
| Iowa township, exc. of Albion | 19 | 17 | 36 | 17 | 17 | 34 | 29 | 16 | 45 | 9 | 17 | 26 | 52 | 58 | 110 | 37 | 37 | 74 | 163 | 162 | 325 |
| Albion town | 17 | 25 | 42 | 27 | 25 | 52 | 35 | 31 | 66 | 9 | 13 | 22 | 64 | 67 | 131 | 77 | 87 | 164 | 229 | 248 | 477 |
| Jefferson township, exc. of Laurel | 54 | 56 | 110 | 46 | 46 | 92 | 65 | 69 | 134 | 19 | 22 | 41 | 131 | 125 | 256 | 68 | 52 | 120 | 383 | 370 | 753 |
| Laurel town | 14 | 9 | 23 | 7 | 13 | 20 | 7 | 10 | 17 | 6 | 5 | 11 | 39 | 42 | 81 | 23 | 19 | 42 | 96 | 98 | 194 |
| Le Grand Tp., exc. of Le Grand | 68 | 55 | 123 | 71 | 53 | 124 | 98 | 76 | 174 | 25 | 25 | 50 | 176 | 156 | 332 | 100 | 90 | 190 | 538 | 455 | 993 |
| Le Grand town | 23 | 21 | 44 | 25 | 19 | 44 | 15 | 26 | 41 | 6 | 14 | 20 | 52 | 50 | 102 | 56 | 57 | 113 | 177 | 187 | 364 |
| Liberty Tp., exc. of St. Anthony | 39 | 38 | 77 | 43 | 31 | 74 | 54 | 52 | 106 | 19 | 19 | 38 | 123 | 114 | 237 | 49 | 48 | 97 | 327 | 302 | 629 |
| St. Anthony town | 12 | 9 | 21 | 6 | 8 | 14 | 17 | 13 | 30 | 7 | 4 | 11 | 35 | 43 | 78 | 35 | 29 | 64 | 112 | 106 | 218 |
| Linn township | 7 | 8 | 15 | 10 | 7 | 17 | 17 | 20 | 37 | 8 | 16 | 24 | 60 | 65 | 125 | 764 | 340 | 1,104 | 866 | 456 | 1,322 |
| Liscomb township, exc. of Liscomb | 45 | 50 | 95 | 45 | 22 | 67 | 46 | 34 | 80 | 16 | 16 | 32 | 121 | 114 | 235 | 69 | 47 | 116 | 342 | 283 | 625 |
| Liscomb town | 13 | 15 | 28 | 13 | 15 | 28 | 18 | 15 | 33 | 7 | 7 | 14 | 62 | 49 | 111 | 42 | 51 | 93 | 155 | 152 | 307 |
| Logan township, exc. of Melbourne | 34 | 40 | 74 | 38 | 35 | 73 | 48 | 46 | 94 | 23 | 16 | 39 | 134 | 112 | 246 | 51 | 44 | 95 | 328 | 293 | 621 |
| Melbourne town | 14 | 20 | 34 | 12 | 16 | 28 | 24 | 17 | 41 | 8 | 7 | 15 | 67 | 62 | 129 | 58 | 54 | 112 | 183 | 176 | 359 |
| Marietta township | 49 | 34 | 83 | 50 | 43 | 93 | 64 | 44 | 108 | 22 | 14 | 36 | 126 | 116 | 242 | 67 | 63 | 130 | 378 | 314 | 692 |
| Marion township | 44 | 51 | 95 | 53 | 45 | 98 | 98 | 63 | 161 | 18 | 15 | 33 | 139 | 141 | 280 | 108 | 101 | 209 | 460 | 416 | 876 |
| Marshalltown city (Marshall Tp.) | *692* | *638* | *1,330* | *669* | *659* | *1,328* | *964* | *1,012* | *1,976* | *436* | *484* | *920* | *3,326* | *3,259* | *6,585* | *1,984* | *1,942* | *3,926* | *8,071* | *7,994* | *16,065* |
| Ward 1 | 137 | 142 | 279 | 143 | 144 | 287 | 201 | 207 | 408 | 99 | 99 | 198 | 690 | 646 | 1,336 | 392 | 367 | 759 | 1,662 | 1,605 | 3,267 |
| Ward 2 | 155 | 128 | 283 | 134 | 156 | 290 | 205 | 243 | 448 | 89 | 129 | 218 | 715 | 888 | 1,603 | 546 | 599 | 1,145 | 1,844 | 2,143 | 3,987 |
| Ward 3 | 177 | 149 | 326 | 182 | 177 | 359 | 247 | 272 | 519 | 110 | 116 | 226 | 786 | 885 | 1,671 | 512 | 559 | 1,071 | 2,014 | 2,158 | 4,172 |
| Ward 4 | 114 | 95 | 209 | 77 | 82 | 159 | 135 | 121 | 256 | 77 | 69 | 146 | 775 | 519 | 1,294 | 323 | 238 | 561 | 1,501 | 1,124 | 2,625 |
| Ward 5 | 109 | 124 | 233 | 133 | 100 | 233 | 176 | 169 | 345 | 61 | 71 | 132 | 360 | 321 | 681 | 211 | 179 | 390 | 1,050 | 964 | 2,014 |
| Minerva township, exc. of Clemons | 40 | 34 | 74 | 42 | 34 | 76 | 72 | 61 | 133 | 33 | 20 | 53 | 129 | 113 | 242 | 54 | 43 | 97 | 370 | 305 | 675 |
| Clemons town | 17 | 14 | 31 | 16 | 17 | 33 | 17 | 20 | 37 | 5 | 6 | 11 | 39 | 38 | 77 | 32 | 24 | 56 | 126 | 119 | 245 |
| State Center township, exc. of State Center | 51 | 44 | 95 | 39 | 50 | 89 | 58 | 46 | 104 | 14 | 15 | 29 | 140 | 107 | 247 | 43 | 34 | 77 | 345 | 296 | 641 |
| State Center town | 52 | 41 | 93 | 48 | 39 | 87 | 68 | 63 | 131 | 23 | 25 | 48 | 157 | 175 | 332 | 179 | 167 | 346 | 527 | 510 | 1,037 |
| Taylor township | 26 | 20 | 46 | 25 | 14 | 39 | 29 | 32 | 61 | 11 | 9 | 20 | 77 | 76 | 153 | 49 | 39 | 88 | 217 | 190 | 407 |

## MARSHALL COUNTY—CONTINUED.

| Table No. 1 — Townships, Towns, Cities and City Wards | Under 5 Years of Age | | | 5 and Under 10 Years | | | 10 and Under 18 Years | | | 18 and Under 21 Years | | | 21 and Under 45 Years | | | 45 Years and Over | | | Total all Ages | | |
|---|---|---|---|---|---|---|---|---|---|---|---|---|---|---|---|---|---|---|---|---|---|
| | Male. | Female. | Total. | Male. | Female. | Total. | Male. | Female. | Total. | Male. | Female. | Total. | Male | Female. | Total. | Male. | Female. | Total. | Male. | Female. | Total. |
| Timber Creek township | 49 | 53 | 102 | 46 | 53 | 99 | 87 | 73 | 160 | 19 | 29 | 48 | 150 | 134 | 284 | 98 | 60 | 158 | 449 | 402 | 851 |
| Vienna township | 38 | 29 | 67 | 30 | 37 | 67 | 57 | 42 | 99 | 16 | 20 | 36 | 115 | 110 | 225 | 67 | 48 | 115 | 323 | 286 | 609 |
| Washington township | 38 | 34 | 72 | 29 | 35 | 64 | 61 | 56 | 117 | 18 | 18 | 36 | 146 | 126 | 272 | 129 | 85 | 214 | 421 | 354 | 775 |
| Total | 1,612 | 1,508 | 3,120 | 1,565 | 1,489 | 3,054 | 2,293 | 2,155 | 4,448 | 868 | 906 | 1,774 | 6,178 | 5,941 | 12,119 | 4,601 | 3,878 | 8,479 | 17,117 | 15,877 | 32,994 |

NOTE—6 inmates of Soldiers' Home, located in Linn township, were included in the enumeration of other districts of the state. Had these been credited to Marshall County the total population would have been 33,000.

## MILLS COUNTY.

**Persons Native Born of Native Parents, Classified by Age.**

| Townships, Towns, Cities and City Wards | Under 5 Years of Age | | | 5 and Under 10 Years | | | 10 and Under 18 Years | | | 18 and Under 21 Years | | | 21 and Under 45 Years | | | 45 Years and Over | | | Total all Ages | | |
|---|---|---|---|---|---|---|---|---|---|---|---|---|---|---|---|---|---|---|---|---|---|
| | Male. | Female. | Total. | Male. | Female. | Total. | Male. | Female. | Total. | Male. | Female. | Total. | Male. | Female. | Total. | Male. | Female. | Total. | Male. | Female. | Total. |
| Anderson Tp., exc. of Henderson | 55 | 61 | 116 | 52 | 43 | 95 | 84 | 57 | 141 | 21 | 21 | 42 | 120 | 98 | 218 | 55 | 38 | 93 | 387 | 318 | 705 |
| Henderson town | 12 | 14 | 26 | 7 | 13 | 20 | 13 | 12 | 25 | ----- | 6 | 6 | 30 | 26 | 56 | 27 | 20 | 47 | 89 | 91 | 180 |
| Center township | 40 | 51 | 91 | 42 | 42 | 84 | 51 | 61 | 112 | 12 | 12 | 24 | 94 | 102 | 196 | 59 | 47 | 106 | 298 | 315 | 613 |
| Deer Creek township | 47 | 38 | 85 | 41 | 36 | 77 | 49 | 41 | 90 | 13 | 16 | 29 | 79 | 91 | 170 | 49 | 25 | 74 | 278 | 247 | 525 |
| Glenwood Tp., exc. of Glenwood | 35 | 21 | 56 | 19 | 26 | 45 | 39 | 37 | 76 | 13 | 14 | 27 | 61 | 56 | 117 | 44 | 37 | 81 | 211 | 191 | 402 |
| Glenwood city | *106* | *111* | *217* | *122* | *117* | *239* | *206* | *221* | *427* | *89* | *120* | *209* | *526* | *558* | *1,084* | *314* | *302* | *616* | *1,363* | *1,429* | *2,792* |
| Ward 1 | 51 | 53 | 104 | 64 | 59 | 123 | 112 | 105 | 217 | 51 | 64 | 115 | 340 | 319 | 659 | 153 | 142 | 295 | 771 | 742 | 1,513 |
| Ward 2 | 35 | 26 | 61 | 33 | 33 | 66 | 57 | 63 | 120 | 20 | 34 | 54 | 115 | 135 | 250 | 91 | 97 | 188 | 351 | 388 | 739 |
| Ward 3 | 20 | 32 | 52 | 25 | 25 | 50 | 37 | 53 | 90 | 18 | 22 | 40 | 71 | 104 | 175 | 70 | 63 | 133 | 241 | 299 | 540 |
| Indian Creek township, exc. of Emerson and Hastings | 58 | 37 | 95 | 47 | 52 | 99 | 56 | 50 | 106 | 13 | 15 | 28 | 102 | 111 | 213 | 47 | 30 | 77 | 323 | 295 | 618 |
| Emerson town | 15 | 13 | 28 | 10 | 11 | 21 | 23 | 24 | 47 | 6 | 10 | 16 | 59 | 69 | 128 | 58 | 65 | 123 | 171 | 192 | 363 |
| Hastings town | 31 | 33 | 64 | 18 | 23 | 41 | 19 | 21 | 40 | 14 | 7 | 21 | 70 | 60 | 130 | 47 | 33 | 80 | 199 | 177 | 376 |

| | | | | | | | | | | | | | | | | | | | | | |
|---|---|---|---|---|---|---|---|---|---|---|---|---|---|---|---|---|---|---|---|---|---|
| Ingraham Tp., exc. of Silver City | 43 | 40 | 83 | 21 | 35 | 56 | 49 | 29 | 78 | 12 | 23 | 35 | 68 | 68 | 136 | 30 | 21 | 51 | 223 | 216 | 439 |
| Silver City town | 22 | 22 | 44 | 22 | 14 | 36 | 32 | 30 | 62 | 16 | 13 | 29 | 53 | 52 | 105 | 41 | 52 | 93 | 186 | 183 | 369 |
| Lyons township | 26 | 42 | 68 | 36 | 33 | 69 | 41 | 55 | 96 | 16 | 16 | 32 | 73 | 72 | 145 | 60 | 40 | 100 | 252 | 258 | 510 |
| Malvern town (township) | 53 | 42 | 95 | 61 | 56 | 117 | 85 | 77 | 162 | 24 | 29 | 53 | 169 | 173 | 342 | 122 | 123 | 245 | 514 | 500 | 1,014 |
| Oak township | 46 | 60 | 106 | 62 | 56 | 118 | 68 | 67 | 135 | 20 | 15 | 35 | 82 | 80 | 162 | 41 | 38 | 79 | 319 | 316 | 635 |
| Plattville township, exc. of Pacific Junction | 22 | 17 | 39 | 25 | 26 | 51 | 43 | 28 | 71 | 9 | 11 | 20 | 61 | 60 | 121 | 34 | 22 | 56 | 194 | 164 | 358 |
| Pacific Junction town | 36 | 31 | 67 | 40 | 38 | 78 | 47 | 36 | 83 | 12 | 12 | 24 | 71 | 89 | 160 | 58 | 39 | 97 | 264 | 245 | 509 |
| Rawles Tp., exc. of North Tabor | 36 | 28 | 64 | 30 | 37 | 67 | 62 | 52 | 114 | 18 | 16 | 34 | 101 | 89 | 190 | 38 | 42 | 80 | 235 | 264 | 549 |
| North Tabor town | 11 | 5 | 16 | 8 | ----- | 8 | 13 | 13 | 26 | 4 | 2 | 6 | 23 | 22 | 45 | 22 | 18 | 40 | 81 | 60 | 141 |
| St. Mary township | 7 | 8 | 15 | 6 | 6 | 12 | 14 | 7 | 21 | ----- | 4 | 4 | 14 | 12 | 26 | 8 | 8 | 16 | 49 | 45 | 94 |
| Silver Creek township | 8 | 21 | 29 | 26 | 25 | 51 | 37 | 26 | 63 | 7 | 11 | 18 | 61 | 52 | 113 | 51 | 38 | 89 | 190 | 173 | 363 |
| White Cloud township | 34 | 30 | 64 | 40 | 33 | 73 | 53 | 38 | 91 | 17 | 19 | 36 | 103 | 83 | 186 | 55 | 30 | 85 | 302 | 233 | 535 |
| Total | 743 | 725 | 1,468 | 735 | 722 | 1,457 | 1,084 | 982 | 2,066 | 336 | 392 | 728 | 2,020 | 2,023 | 4,043 | 1,260 | 1,068 | 2,328 | 6,178 | 5,912 | 12,090 |

**Persons Native Born of Foreign or Mixed Parentage, Classified by Age.**

| | | | | | | | | | | | | | | | | | | | | | |
|---|---|---|---|---|---|---|---|---|---|---|---|---|---|---|---|---|---|---|---|---|---|
| Anderson Tp., exc. of Henderson | 2 | 3 | 5 | 2 | 2 | 4 | 9 | 9 | 18 | 5 | 2 | 7 | 32 | 25 | 57 | 16 | 9 | 25 | 66 | 50 | 116 |
| Henderson town | 1 | 1 | 2 | ----- | ----- | ----- | ----- | 2 | 2 | ----- | 1 | 1 | 15 | 15 | 30 | 4 | 8 | 12 | 20 | 27 | 47 |
| Center township | 2 | 4 | 6 | 2 | 2 | 4 | 1 | 5 | 6 | 1 | 3 | 4 | 25 | 29 | 54 | 12 | 9 | 21 | 43 | 52 | 95 |
| Deer Creek township | 5 | 1 | 6 | ----- | 3 | 3 | 7 | 3 | 10 | 1 | 2 | 3 | 25 | 25 | 50 | 11 | 5 | 16 | 49 | 39 | 88 |
| Glenwood Tp., exc. of Glenwood | 2 | 1 | 3 | 3 | 2 | 5 | 4 | 4 | 8 | 1 | 2 | 3 | 12 | 13 | 25 | 12 | 3 | 15 | 34 | 25 | 59 |
| Glenwood city | *10* | *4* | *14* | *6* | *16* | *22* | *29* | *22* | *51* | *14* | *18* | *32* | *82* | *119* | *201* | *37* | *32* | *69* | *178* | *211* | *389* |
| Ward 1 | 5 | ----- | 5 | 5 | 6 | 11 | 20 | 16 | 36 | 10 | 12 | 22 | 47 | 76 | 123 | 17 | 13 | 30 | 104 | 123 | 227 |
| Ward 2 | 3 | 3 | 6 | 1 | 4 | 5 | 3 | 1 | 4 | 3 | 1 | 4 | 19 | 17 | 36 | 11 | 9 | 20 | 40 | 35 | 75 |
| Ward 3 | 2 | 1 | 3 | ----- | 6 | 6 | 6 | 5 | 11 | 1 | 5 | 6 | 16 | 26 | 42 | 9 | 10 | 19 | 34 | 53 | 87 |
| Indian Creek township, exc. of Emerson and Hastings | 4 | 1 | 5 | 1 | 4 | 5 | 13 | 9 | 22 | 7 | 3 | 10 | 22 | 11 | 33 | 4 | 6 | 10 | 51 | 34 | 85 |
| Emerson town | ----- | 1 | 1 | 1 | 1 | 2 | 8 | 7 | 15 | 2 | 2 | 4 | 17 | 13 | 30 | 10 | 7 | 17 | 38 | 31 | 69 |
| Hastings town | ----- | 1 | 1 | ----- | ----- | ----- | 2 | 2 | 4 | 1 | 1 | 2 | 9 | 8 | 17 | 9 | 8 | 17 | 21 | 20 | 41 |
| Ingraham Tp., exc. of Silver City | 2 | 4 | 6 | 5 | 4 | 9 | 10 | 10 | 20 | 4 | 2 | 6 | 36 | 29 | 65 | 11 | 7 | 18 | 68 | 56 | 124 |
| Silver City town | 3 | 1 | 4 | 4 | 2 | 6 | 7 | 7 | 14 | 4 | ----- | 4 | 12 | 17 | 29 | 14 | 7 | 21 | 44 | 34 | 78 |
| Lyons township | 2 | ----- | 2 | 5 | 3 | 8 | 6 | 2 | 8 | 2 | ----- | 2 | 13 | 8 | 21 | 8 | 4 | 12 | 36 | 17 | 53 |
| Malvern town (township) | 3 | 6 | 9 | 4 | 8 | 12 | 14 | 11 | 25 | 4 | 7 | 11 | 32 | 49 | 81 | 27 | 25 | 52 | 84 | 106 | 190 |
| Oak township | 11 | 10 | 21 | 15 | 10 | 25 | 37 | 35 | 72 | 15 | 14 | 29 | 86 | 72 | 158 | 22 | 10 | 32 | 186 | 151 | 337 |
| Plattville township, exc. of Pacific Junction | ----- | ----- | ----- | 1 | ----- | 1 | 2 | 4 | 6 | 1 | 1 | 2 | 6 | 10 | 16 | 1 | 2 | 3 | 11 | 17 | 28 |
| Pacific Junction town | ----- | 2 | 2 | 4 | 1 | 5 | 11 | 11 | 22 | 3 | 3 | 6 | 23 | 12 | 35 | 8 | 11 | 19 | 49 | 40 | 89 |
| Rawles Tp., exc. of North Tabor | ----- | ----- | ----- | 1 | ----- | 1 | 2 | 1 | 3 | 1 | 1 | 2 | 16 | 13 | 29 | 12 | 1 | 13 | 32 | 16 | 48 |
| North Tabor town | ----- | ----- | ----- | ----- | 4 | 4 | ----- | ----- | ----- | ----- | 1 | 1 | 4 | 4 | 8 | 3 | 2 | 5 | 7 | 11 | 18 |
| St. Mary township | 1 | 1 | 2 | 1 | 3 | 4 | 3 | 2 | 5 | ----- | 3 | 3 | 16 | 13 | 29 | 4 | 1 | 5 | 25 | 23 | 48 |
| Silver Creek township | 6 | 3 | 9 | 3 | 2 | 5 | 1 | ----- | 1 | ----- | 2 | 2 | 14 | 10 | 24 | 2 | 5 | 7 | 26 | 22 | 48 |
| White Cloud township | ----- | 2 | 2 | ----- | 1 | 1 | 2 | ----- | 2 | ----- | 2 | 2 | 21 | 16 | 37 | 7 | 9 | 16 | 30 | 30 | 60 |
| Total | 54 | 46 | 100 | 58 | 68 | 126 | 168 | 146 | 314 | 66 | 70 | 136 | 518 | 511 | 1,029 | 234 | 171 | 405 | 1,098 | 1,012 | 2,110 |

MILLS COUNTY—CONTINUED.

**Persons Foreign Born, Classified by Age.**

| Table No. 1 — Townships, Towns, Cities and City Wards | Under 5 Years of Age | | | 5 and Under 10 Years | | | 10 and Under 18 Years | | | 18 and Under 21 Years | | | 21 and Under 45 Years | | | | | 45 Years and Over | | | | | Total all Ages | | |
|---|---|---|---|---|---|---|---|---|---|---|---|---|---|---|---|---|---|---|---|---|---|---|---|---|---|
| | | | | | | | | | | | | | Male | | | | | Male | | | | | | | |
| | Male. | Female. | Total. | Male. | Female. | Total. | Male. | Female. | Total. | Male. | Female. | Total. | Nat. | Un-Nat. | Tot. | Female. | Total. | Nat. | Un-Nat. | Tot. | Female. | Total. | Male. | Female. | Total. |
| Anderson township, exc. of Henderson | --- | --- | --- | --- | 1 | 1 | --- | --- | --- | 1 | --- | 1 | 1 | 1 | 2 | 5 | 7 | 8 | --- | 8 | 7 | 15 | 11 | 13 | 24 |
| Henderson town | --- | --- | --- | --- | --- | --- | --- | --- | --- | --- | --- | --- | 1 | 1 | 2 | 2 | 4 | 4 | --- | 4 | 3 | 7 | 6 | 5 | 11 |
| Center township | --- | --- | --- | --- | --- | --- | 1 | --- | 1 | 1 | --- | 1 | 4 | 2 | 6 | 3 | 9 | 8 | 1 | 9 | 8 | 17 | 17 | 11 | 28 |
| Deer Creek township | --- | --- | --- | --- | --- | --- | --- | --- | --- | 1 | --- | 1 | 1 | --- | 1 | --- | 1 | 7 | --- | 7 | 7 | 14 | 9 | 7 | 16 |
| Glenwood township, exc. of Glenwood | --- | --- | --- | --- | --- | --- | --- | --- | --- | --- | --- | --- | 3 | --- | 3 | 4 | 7 | 4 | --- | 4 | 7 | 11 | 7 | 11 | 18 |
| Glenwood city | --- | --- | --- | --- | --- | --- | --- | *1* | *1* | *1* | *1* | 2 | *14* | *15* | *29* | *9* | *38* | *37* | *2* | *39* | *30* | *69* | *69* | *41* | *110* |
| Ward 1 | --- | --- | --- | --- | --- | --- | --- | 1 | 1 | 1 | 1 | 2 | 5 | 9 | 14 | 4 | 18 | 18 | 1 | 19 | 11 | 30 | 34 | 17 | 51 |
| Ward 2 | --- | --- | --- | --- | --- | --- | --- | --- | --- | --- | --- | --- | 3 | 4 | 7 | 2 | 9 | 7 | --- | 7 | 6 | 13 | 14 | 8 | 22 |
| Ward 3 | --- | --- | --- | --- | --- | --- | --- | --- | --- | --- | --- | --- | 6 | 2 | 8 | 3 | 11 | 12 | 1 | 13 | 13 | 26 | 21 | 16 | 37 |
| Indian Creek township, exc. of Emerson and Hastings | --- | --- | --- | --- | --- | --- | --- | --- | --- | --- | --- | --- | 1 | --- | 1 | 3 | 4 | 8 | 2 | 10 | 3 | 13 | 11 | 6 | 17 |
| Emerson town | --- | --- | --- | --- | --- | --- | --- | --- | --- | --- | --- | --- | 1 | 2 | 3 | 5 | 8 | 12 | --- | 12 | 12 | 24 | 15 | 17 | 32 |
| Hastings town | --- | --- | --- | --- | --- | --- | --- | 1 | 1 | --- | --- | --- | --- | --- | --- | 2 | 2 | 7 | --- | 7 | 5 | 12 | 7 | 8 | 15 |
| Ingraham township, exc. of Silver City | --- | --- | --- | --- | 2 | 2 | 4 | 6 | 10 | --- | 1 | 1 | 4 | 4 | 8 | 9 | 17 | 14 | 2 | 16 | 11 | 27 | 28 | 29 | 57 |
| Silver City town | --- | --- | --- | 1 | --- | 1 | 1 | --- | 1 | --- | --- | --- | 3 | 1 | 4 | 4 | 8 | 14 | --- | 14 | 12 | 26 | 20 | 16 | 36 |
| Lyons township | --- | --- | --- | --- | --- | --- | --- | --- | --- | --- | --- | --- | 1 | --- | 1 | 1 | 2 | 7 | --- | 7 | 5 | 12 | 8 | 6 | 14 |
| Malvern town (township) | --- | --- | --- | --- | --- | --- | 1 | --- | 1 | --- | --- | --- | 6 | 7 | 13 | 3 | 16 | 17 | 2 | 19 | 14 | 33 | 33 | 17 | 50 |
| Oak township | --- | --- | --- | --- | --- | --- | 1 | --- | 1 | 2 | --- | 2 | 24 | 2 | 26 | 16 | 42 | 42 | 2 | 44 | 44 | 88 | 73 | 60 | 133 |
| Plattville township, exc. of Pacific Junction | --- | --- | --- | --- | --- | --- | --- | --- | --- | --- | --- | --- | --- | --- | --- | 3 | 3 | 5 | --- | 5 | 5 | 10 | 5 | 8 | 13 |
| Pacific Junction town | --- | --- | --- | --- | --- | --- | --- | --- | --- | 1 | 1 | 2 | 16 | 4 | 20 | 6 | 26 | 18 | 3 | 21 | 13 | 34 | 42 | 20 | 62 |
| Rawles township, exc. of North Tabor | --- | --- | --- | --- | --- | --- | --- | --- | --- | --- | --- | --- | 1 | 1 | 2 | --- | 2 | 8 | --- | 8 | 5 | 13 | 10 | 5 | 15 |
| North Tabor town | --- | --- | --- | --- | --- | --- | --- | --- | --- | --- | --- | --- | --- | --- | --- | --- | --- | --- | --- | --- | 1 | 1 | --- | 1 | 1 |
| St. Mary township | --- | --- | --- | --- | 1 | 1 | --- | --- | --- | --- | --- | --- | 1 | --- | 1 | 2 | 3 | 9 | --- | 9 | 7 | 16 | 10 | 10 | 20 |
| Silver Creek township | --- | --- | --- | --- | --- | --- | --- | --- | --- | --- | --- | --- | 4 | 3 | 7 | 4 | 11 | 9 | --- | 9 | 5 | 14 | 16 | 9 | 25 |
| White Cloud township | --- | --- | --- | --- | --- | --- | --- | --- | --- | --- | --- | --- | 1 | 5 | 6 | 2 | 8 | 4 | 1 | 5 | 6 | 11 | 11 | 8 | 19 |
| Total | --- | --- | --- | 1 | 4 | 5 | 8 | 8 | 16 | 7 | 3 | 10 | 87 | 48 | 135 | 83 | 218 | 242 | 15 | 257 | 210 | 467 | 408 | 308 | 716 |

**Total Persons of All Nativities, Classified by Age.**

| Townships, Towns, Cities and City Wards | Under 5 Years of Age | | | 5 and Under 10 Years | | | 10 and Under 18 Years | | | 18 and Under 21 Years | | | 21 and Under 45 Years | | | 45 Years and Over | | | Total all Ages | | |
|---|---|---|---|---|---|---|---|---|---|---|---|---|---|---|---|---|---|---|---|---|---|
| | Male. | Female. | Total. | Male. | Female. | Total. | Male. | Female. | Total. | Male. | Female. | Total. | Male. | Female. | Total. | Male. | Female. | Total. | Male. | Female. | Total. |
| Anderson Tp., exc. of Henderson | 57 | 64 | 121 | 54 | 46 | 100 | 93 | 66 | 159 | 27 | 23 | 50 | 154 | 128 | 282 | 79 | 54 | 133 | 464 | 381 | 845 |
| Henderson town | 13 | 15 | 28 | 7 | 13 | 20 | 13 | 14 | 27 | ----- | 7 | 7 | 47 | 43 | 90 | 35 | 31 | 66 | 115 | 123 | 238 |
| Center township | 42 | 55 | 97 | 44 | 44 | 88 | 53 | 66 | 119 | 14 | 15 | 29 | 125 | 134 | 259 | 80 | 64 | 144 | 358 | 378 | 736 |
| Deer Creek township | 52 | 39 | 91 | 41 | 39 | 80 | 56 | 44 | 100 | 15 | 18 | 33 | 105 | 116 | 221 | 67 | 37 | 104 | 336 | 293 | 629 |
| Glenwood Tp., exc. of Glenwood | 37 | 22 | 59 | 22 | 28 | 50 | 43 | 41 | 84 | 14 | 16 | 30 | 76 | 73 | 149 | 60 | 47 | 107 | 252 | 227 | 479 |
| Glenwood city | *116* | *115* | *231* | *128* | *133* | *261* | *235* | *244* | *479* | *104* | *139* | *243* | *637* | *686* | *1,323* | *396* | *364* | *754* | *1,610* | *1,681* | *3,291* |
| Ward 1 | 56 | 53 | 109 | 69 | 65 | 134 | 132 | 122 | 254 | 62 | 77 | 139 | 401 | 399 | 800 | 189 | 166 | 355 | 909 | 882 | 1,791 |
| Ward 2 | 38 | 29 | 67 | 34 | 37 | 71 | 60 | 64 | 124 | 23 | 35 | 58 | 141 | 154 | 295 | 109 | 112 | 221 | 405 | 431 | 836 |
| Ward 3 | 22 | 33 | 55 | 25 | 31 | 56 | 43 | 58 | 101 | 19 | 27 | 46 | 95 | 133 | 228 | 92 | 86 | 178 | 296 | 368 | 664 |
| Indian Creek township, exc. of Emerson and Hastings | 62 | 38 | 100 | 48 | 56 | 104 | 69 | 59 | 128 | 20 | 18 | 38 | 125 | 125 | 250 | 61 | 39 | 100 | 385 | 335 | 720 |
| Emerson town | 15 | 14 | 29 | 11 | 12 | 23 | 31 | 31 | 62 | 8 | 12 | 20 | 79 | 87 | 166 | 80 | 84 | 164 | 224 | 240 | 464 |
| Hastings town | 31 | 34 | 65 | 18 | 23 | 41 | 21 | 24 | 45 | 15 | 8 | 23 | 79 | 70 | 149 | 63 | 46 | 109 | 227 | 205 | 432 |
| Ingraham Tp., exc. of Silver City | 45 | 44 | 89 | 26 | 41 | 67 | 63 | 45 | 108 | 16 | 26 | 42 | 112 | 106 | 218 | 57 | 39 | 96 | 319 | 301 | 620 |
| Silver City town | 25 | 23 | 48 | 27 | 16 | 43 | 40 | 37 | 77 | 20 | 13 | 33 | 69 | 73 | 142 | 69 | 71 | 140 | 250 | 233 | 483 |
| Lyons township | 28 | 42 | 70 | 41 | 36 | 77 | 47 | 57 | 104 | 18 | 16 | 34 | 87 | 81 | 168 | 75 | 49 | 124 | 296 | 281 | 577 |
| Malvern town (township) | 56 | 48 | 104 | 65 | 64 | 129 | 100 | 88 | 188 | 28 | 36 | 64 | 214 | 225 | 439 | 168 | 162 | 330 | 631 | 623 | 1,254 |
| Oak township | 57 | 70 | 127 | 77 | 66 | 143 | 106 | 102 | 208 | 37 | 29 | 66 | 94 | 168 | 362 | 107 | 92 | 199 | 578 | 527 | 1,105 |
| Plattville township, exc. of Pacific Junction | 22 | 17 | 39 | 26 | 26 | 52 | 45 | 32 | 77 | 10 | 12 | 22 | 67 | 73 | 140 | 40 | 29 | 69 | 210 | 189 | 399 |
| Pacific Junction town | 36 | 33 | 69 | 44 | 39 | 83 | 58 | 47 | 105 | 16 | 16 | 32 | 114 | 107 | 221 | 87 | 63 | 150 | 355 | 305 | 660 |
| Rawles Tp., exc. of North Tabor | 36 | 28 | 64 | 31 | 37 | 68 | 64 | 53 | 117 | 19 | 17 | 36 | 119 | 102 | 221 | 58 | 48 | 106 | 327 | 285 | 612 |
| North Tabor town | 11 | 5 | 16 | 8 | 4 | 12 | 13 | 13 | 26 | 4 | 3 | 7 | 27 | 26 | 53 | 25 | 21 | 46 | 88 | 72 | 160 |
| St. Mary township | 8 | 9 | 17 | 7 | 10 | 17 | 17 | 9 | 26 | ----- | 7 | 7 | 31 | 27 | 58 | 21 | 16 | 37 | 84 | 78 | 162 |
| Silver Creek township | 14 | 24 | 38 | 29 | 27 | 56 | 38 | 26 | 64 | 7 | 13 | 20 | 82 | 66 | 148 | 62 | 48 | 110 | 232 | 204 | 436 |
| White Cloud township | 34 | 32 | 66 | 40 | 34 | 74 | 55 | 38 | 93 | 17 | 21 | 38 | 130 | 101 | 231 | 67 | 45 | 112 | 343 | 271 | 614 |
| Total | 797 | 771 | 1,568 | 794 | 794 | 1,588 | 1,260 | 1,136 | 2,396 | 409 | 465 | 874 | 2,673 | 2,617 | 5,290 | 1,751 | 1,449 | 3,200 | 7,684 | 7,232 | 14,916 |

NOTE: 1,052 inmates of School for Feeble Minded, located in Glenwood, were included in enumeration of other districts of the state. Had these been credited to Glenwood, the total population of Glenwood would have been 4,343, and the total population of Mills County would have been 15,968.

# MITCHELL COUNTY.

**Persons Native Born of Native Parents, Classified by Age.**

| Table No. 1 | Under 5 Years of Age | | | 5 and Under 10 Years | | | 10 and Under 18 Years | | | 18 and Under 21 Years | | | 21 and Under 45 Years | | | 45 Years and Over | | | Total all Ages | | |
|---|---|---|---|---|---|---|---|---|---|---|---|---|---|---|---|---|---|---|---|---|---|
| Townships, Towns, Cities and City Wards | Male. | Female. | Total. | Male. | Female. | Total. | Male. | Female. | Total. | Male. | Female. | Total. | Male. | Female. | Total. | Male. | Female. | Total. | Male. | Female. | Total. |
| Burr Oak township | 30 | 23 | 53 | 30 | 25 | 55 | 51 | 44 | 95 | 14 | 14 | 28 | 61 | 65 | 126 | 31 | 18 | 49 | 217 | 189 | 406 |
| Cedar township | 34 | 26 | 60 | 22 | 36 | 58 | 36 | 35 | 71 | 14 | 11 | 25 | 33 | 32 | 65 | 9 | 11 | 20 | 148 | 151 | 299 |
| Douglas township | 35 | 31 | 66 | 29 | 26 | 55 | 42 | 42 | 84 | 13 | 5 | 18 | 53 | 54 | 107 | 11 | 11 | 22 | 183 | 169 | 352 |
| East Lincoln township | 22 | 13 | 35 | 24 | 17 | 41 | 25 | 29 | 54 | 9 | 1 | 10 | 37 | 39 | 76 | 12 | 9 | 21 | 129 | 108 | 237 |
| Jenkins township, exc. of McIntire and Riceville | 25 | 26 | 51 | 32 | 36 | 68 | 55 | 50 | 105 | 21 | 17 | 38 | 66 | 64 | 130 | 26 | 17 | 43 | 225 | 210 | 435 |
| Riceville town, part of (see Howard County) | 23 | 23 | 46 | 22 | 10 | 32 | 38 | 34 | 72 | 4 | 14 | 18 | 60 | 75 | 135 | 47 | 47 | 94 | 194 | 203 | 397 |
| Total Riceville town in Mitchell and Howard Counties | *39* | *34* | *73* | *29* | *23* | *52* | *56* | *58* | *114* | *5* | *26* | *31* | *97* | *114* | *211* | *79* | *74* | *153* | *305* | *329* | *634* |
| Liberty township, exc. of Meyer | 27 | 18 | 45 | 25 | 27 | 52 | 35 | 26 | 61 | 10 | 12 | 22 | 49 | 51 | 100 | 26 | 18 | 44 | 172 | 152 | 324 |
| Mitchell township, exc. of Mitchell and West Mitchell | 22 | 17 | 39 | 13 | 17 | 30 | 21 | 21 | 42 | 8 | 12 | 20 | 32 | 28 | 60 | 14 | 14 | 28 | 110 | 109 | 219 |
| Mitchell town | 7 | 4 | 11 | 5 | 5 | 10 | 9 | 11 | 20 | 5 | 2 | 7 | 20 | 20 | 40 | 16 | 18 | 34 | 62 | 60 | 122 |
| West Mitchell town | 2 | 2 | 4 | 5 | 2 | 7 | 6 | 9 | 15 | 2 | 6 | 8 | 8 | 8 | 16 | 19 | 19 | 38 | 42 | 46 | 88 |
| Newburg township, exc. of Carpenter | 16 | 21 | 37 | 22 | 20 | 42 | 29 | 19 | 48 | 6 | 7 | 13 | 15 | 11 | 26 | 1 | 1 | 2 | 89 | 79 | 168 |
| Carpenter town | 5 | 7 | 12 | 9 | 5 | 14 | 6 | 7 | 13 | ----- | 1 | 1 | 6 | 7 | 13 | 3 | 2 | 5 | 29 | 29 | 58 |
| Osage township, exc. of Osage | 13 | 8 | 21 | 7 | 13 | 20 | 13 | 24 | 37 | 6 | 8 | 14 | 40 | 29 | 69 | 24 | 16 | 40 | 103 | 98 | 201 |
| Osage city | *81* | *72* | *153* | *70* | *86* | *156* | *117* | *145* | *262* | *48* | *66* | *114* | *237* | *298* | *535* | *231* | *288* | *519* | *784* | *955* | *1,739* |
| Ward 1 | 13 | 17 | 30 | 16 | 10 | 26 | 22 | 32 | 54 | 9 | 11 | 20 | 57 | 73 | 130 | 48 | 80 | 128 | 165 | 223 | 388 |
| Ward 2 | 20 | 11 | 31 | 13 | 16 | 29 | 20 | 35 | 55 | 10 | 25 | 35 | 51 | 73 | 124 | 52 | 72 | 124 | 166 | 232 | 398 |
| Ward 3 | 34 | 32 | 66 | 29 | 36 | 65 | 46 | 46 | 92 | 20 | 20 | 40 | 83 | 89 | 172 | 76 | 71 | 147 | 288 | 294 | 582 |
| Ward 4 | 14 | 12 | 26 | 12 | 24 | 36 | 29 | 32 | 61 | 9 | 10 | 19 | 46 | 63 | 109 | 55 | 65 | 120 | 165 | 206 | 371 |
| Otranto township | 21 | 15 | 36 | 26 | 21 | 47 | 27 | 32 | 59 | 8 | 10 | 18 | 27 | 25 | 52 | 18 | 13 | 31 | 127 | 116 | 243 |
| Rock township | 23 | 23 | 46 | 20 | 21 | 41 | 20 | 25 | 45 | 6 | 7 | 13 | 29 | 18 | 47 | 9 | 4 | 13 | 107 | 98 | 205 |
| St. Ansgar Tp., exc. of St. Ansgar | 19 | 11 | 30 | 15 | 12 | 27 | 25 | 12 | 37 | 3 | 1 | 4 | 16 | 23 | 39 | ----- | 4 | 4 | 78 | 63 | 141 |
| St. Ansgar town | 22 | 21 | 43 | 21 | 21 | 42 | 26 | 27 | 53 | 10 | 9 | 19 | 27 | 35 | 62 | 23 | 18 | 41 | 129 | 131 | 260 |
| Stacyville township, exc. of Meyer and Stacyville | 22 | 17 | 39 | 16 | 13 | 29 | 15 | 14 | 29 | 8 | 5 | 13 | 18 | 14 | 32 | 2 | 1 | 3 | 81 | 64 | 145 |
| Meyer town | 31 | 28 | 59 | 25 | 24 | 49 | 41 | 38 | 79 | 11 | 10 | 21 | 30 | 26 | 56 | ----- | ----- | ----- | 138 | 126 | 264 |
| Stacyville town | 38 | 38 | 76 | 34 | 31 | 65 | 48 | 48 | 96 | 17 | 11 | 28 | 41 | 50 | 91 | 12 | 10 | 22 | 190 | 188 | 378 |
| Union township, exc. of Stacyville | 27 | 20 | 47 | 17 | 12 | 29 | 20 | 15 | 35 | 8 | 5 | 13 | 27 | 24 | 51 | 4 | 2 | 6 | 103 | 78 | 181 |

| | | | | | | | | | | | | | | | | | | | | | |
|---|---|---|---|---|---|---|---|---|---|---|---|---|---|---|---|---|---|---|---|---|---|
| Wayne township, exc. of Bailey, McIntire and Meyer | 5 | 1 | 6 | 3 | 4 | 7 | 6 | 3 | 9 | 2 | 2 | 4 | 3 | 4 | 7 | 1 | ---- | 1 | 26 | 14 | 34 |
| Bailey town | 12 | 12 | 24 | 12 | 6 | 18 | 18 | 14 | 32 | 6 | 5 | 11 | 20 | 17 | 37 | 12 | 15 | 27 | 80 | 69 | 149 |
| McIntire town | 26 | 25 | 51 | 32 | 26 | 58 | 31 | 41 | 72 | 14 | 15 | 29 | 66 | 72 | 138 | 43 | 31 | 74 | 212 | 210 | 422 |
| West Lincoln Tp., exc. of Orchard | 16 | 7 | 23 | 13 | 7 | 20 | 20 | 11 | 31 | 7 | 11 | 18 | 43 | 33 | 76 | 23 | 19 | 42 | 122 | 88 | 210 |
| Orchard town | 12 | 5 | 17 | 5 | 6 | 11 | 9 | 10 | 19 | 6 | ---- | 6 | 8 | 12 | 20 | 8 | 12 | 20 | 48 | 45 | 93 |
| Total | 616 | 514 | 1,130 | 554 | 529 | 1,083 | 789 | 786 | 1,575 | 266 | 267 | 533 | 1,072 | 1,134 | 2,206 | 625 | 618 | 1,243 | 3,922 | 3,848 | 7,770 |

**Persons Native Born of Foreign or Mixed Parentage, Classified by Age.**

| | | | | | | | | | | | | | | | | | | | | | |
|---|---|---|---|---|---|---|---|---|---|---|---|---|---|---|---|---|---|---|---|---|---|
| Burr Oak township | 5 | 2 | 7 | 3 | 1 | 4 | 9 | 10 | 19 | 7 | 3 | 10 | 39 | 34 | 73 | 21 | 12 | 33 | 84 | 62 | 146 |
| Cedar township | 14 | 8 | 22 | 16 | 18 | 34 | 26 | 30 | 56 | 18 | 12 | 30 | 101 | 101 | 202 | 28 | 22 | 50 | 203 | 191 | 394 |
| Douglas township | 2 | 5 | 7 | 10 | 6 | 16 | 24 | 19 | 43 | 5 | 11 | 16 | 79 | 55 | 134 | 33 | 32 | 65 | 153 | 128 | 281 |
| East Lincoln township | 1 | 1 | 2 | 4 | 3 | 7 | 3 | 10 | 13 | 2 | 6 | 8 | 28 | 23 | 51 | 8 | 5 | 13 | 46 | 48 | 94 |
| Jenkins township, exc. of McIntire and Riceville | ---- | 1 | 1 | 1 | ---- | 1 | 8 | 4 | 12 | 5 | 5 | 10 | 44 | 36 | 80 | 25 | 25 | 50 | 83 | 71 | 154 |
| Riceville town, part of (see Howard County) | 4 | 3 | 7 | 4 | 2 | 6 | 6 | 10 | 16 | 3 | 5 | 8 | 31 | 39 | 70 | 26 | 19 | 45 | 74 | 78 | 152 |
| Total Riceville town in Mitchell and Howard Counties | *6* | *4* | *9* | *9* | *2* | *11* | *9* | *15* | *24* | *6* | *5* | *11* | *42* | *57* | *99* | *45* | *38* | *83* | *116* | *121* | *237* |
| Liberty township, exc. of Meyer | 3 | 8 | 11 | 7 | 9 | 16 | 13 | 9 | 22 | 3 | 4 | 7 | 26 | 19 | 45 | 21 | 14 | 35 | 73 | 63 | 136 |
| Mitchell township, exc. of Mitchell and West Mitchell | 7 | 11 | 18 | 12 | 3 | 15 | 17 | 16 | 33 | 3 | 8 | 11 | 24 | 29 | 53 | 10 | 10 | 20 | 73 | 77 | 150 |
| Mitchell town | 3 | 1 | 4 | 4 | 2 | 6 | 6 | 6 | 12 | 2 | 2 | 4 | 13 | 8 | 21 | 11 | 9 | 20 | 39 | 28 | 67 |
| West Mitchell town | 2 | 2 | 4 | ---- | 1 | 1 | ---- | 1 | 1 | 1 | ---- | 1 | 3 | 5 | 8 | 4 | 8 | 12 | 10 | 17 | 27 |
| Newburg township, exc. of Carpenter | 16 | 11 | 27 | 12 | 8 | 20 | 15 | 19 | 34 | 4 | 4 | 8 | 55 | 59 | 114 | 14 | 9 | 23 | 116 | 110 | 226 |
| Carpenter town | 2 | 2 | 4 | 4 | 3 | 7 | 4 | 4 | 8 | 1 | 2 | 3 | 16 | 13 | 29 | 2 | 4 | 6 | 29 | 28 | 57 |
| Osage township, exc. of Osage | 5 | 5 | 10 | 2 | 4 | 6 | 9 | 8 | 17 | 4 | 2 | 6 | 9 | 13 | 22 | 12 | 14 | 26 | 41 | 46 | 87 |
| Osage city | *19* | *19* | *38* | *26* | *15* | *41* | *38* | *35* | *73* | *13* | *19* | *32* | *117* | *162* | *279* | *134* | *129* | *263* | *347* | *379* | *726* |
| Ward 1 | 3 | 4 | 7 | 9 | 4 | 13 | 7 | 8 | 15 | 3 | 6 | 9 | 29 | 31 | 60 | 33 | 27 | 60 | 84 | 80 | 164 |
| Ward 2 | 5 | 4 | 9 | 2 | 4 | 6 | 9 | 7 | 16 | 2 | 6 | 8 | 26 | 44 | 70 | 36 | 31 | 67 | 80 | 96 | 176 |
| Ward 3 | 9 | 9 | 18 | 11 | 7 | 18 | 14 | 14 | 28 | 7 | 6 | 13 | 40 | 58 | 98 | 35 | 43 | 78 | 116 | 137 | 253 |
| Ward 4 | 2 | 2 | 4 | 4 | ---- | 4 | 8 | 6 | 14 | 1 | 1 | 2 | 22 | 29 | 51 | 30 | 28 | 58 | 67 | 66 | 133 |
| Otranto township | 12 | 14 | 26 | 21 | 19 | 40 | 33 | 38 | 71 | 17 | 22 | 39 | 77 | 66 | 143 | 22 | 21 | 43 | 182 | 180 | 362 |
| Rock township | 8 | 6 | 14 | 9 | 9 | 18 | 22 | 22 | 44 | 10 | 6 | 16 | 75 | 72 | 147 | 12 | 14 | 26 | 136 | 129 | 265 |
| St. Ansgar Tp., exc. of St. Ansgar | 10 | 3 | 13 | 7 | 9 | 16 | 11 | 22 | 33 | 5 | 1 | 6 | 58 | 56 | 114 | 22 | 12 | 34 | 113 | 103 | 216 |
| St. Ansgar town | 10 | 13 | 23 | 12 | 10 | 22 | 19 | 25 | 44 | 4 | 12 | 16 | 72 | 95 | 167 | 40 | 58 | 98 | 157 | 213 | 370 |
| Stacyville township, exc. of Meyer and Stacyville | 3 | 1 | 4 | 1 | 1 | 2 | 9 | 2 | 11 | 3 | 4 | 7 | 26 | 18 | 44 | 6 | 6 | 12 | 48 | 32 | 80 |
| Meyer town | 1 | 1 | 2 | 4 | 1 | 5 | 13 | 7 | 20 | 3 | 4 | 7 | 28 | 31 | 59 | 28 | 21 | 49 | 77 | 65 | 142 |
| Stacyville town | 5 | 5 | 10 | 5 | 13 | 18 | 11 | 19 | 30 | 6 | 10 | 16 | 57 | 46 | 103 | 37 | 39 | 76 | 121 | 132 | 253 |
| Union township, exc. of Stacyville | 8 | 5 | 13 | 4 | 7 | 11 | 18 | 10 | 28 | 6 | 11 | 17 | 57 | 56 | 113 | 16 | 12 | 28 | 109 | 101 | 210 |
| Wayne township, exc. of Bailey, McIntire and Meyer | ---- | ---- | ---- | 1 | ---- | 1 | 2 | 3 | 5 | ---- | 1 | 1 | 10 | 4 | 14 | 3 | 4 | 7 | 16 | 12 | 23 |
| Bailey town | 2 | 1 | 3 | 3 | 3 | 6 | 6 | 3 | 9 | 2 | ---- | 2 | 10 | 11 | 21 | 16 | 7 | 23 | 39 | 25 | 64 |
| McIntire town | ---- | 3 | 3 | 5 | ---- | 5 | 6 | 9 | 15 | 2 | 4 | 6 | 26 | 24 | 50 | 24 | 18 | 42 | 63 | 58 | 121 |
| West Lincoln Tp., exc. of Orchard | 1 | 1 | 2 | 2 | 1 | 3 | 3 | 2 | 5 | 3 | 2 | 5 | 13 | 15 | 28 | 9 | 14 | 23 | 31 | 35 | 66 |
| Orchard town | ---- | ---- | ---- | 1 | ---- | 1 | ---- | ---- | ---- | 1 | 2 | 3 | 17 | 10 | 27 | 5 | 1 | 6 | 24 | 13 | 37 |
| Total | 143 | 132 | 275 | 180 | 148 | 328 | 331 | 343 | 674 | 133 | 162 | 295 | 1,111 | 1,100 | 2,211 | 589 | 539 | 1,128 | 2,487 | 2,424 | 4,911 |

## MITCHELL COUNTY—CONTINUED.

### Persons Foreign Born, Classified by Age.

| Table No. 1 — Townships, Towns, Cities and City Wards | Under 5 Years of Age | | | 5 and Under 10 Years | | | 10 and Under 18 Years | | | 18 and Under 21 Years | | | 21 and Under 45 Years | | | | | 45 Years and Over | | | | | Total all Ages | | |
|---|---|---|---|---|---|---|---|---|---|---|---|---|---|---|---|---|---|---|---|---|---|---|---|---|---|
| | | | | | | | | | | | | | Male | | | | | Male | | | | | | | |
| | Male. | Female. | Total. | Male. | Female. | Total. | Male. | Female. | Total. | Male. | Female. | Total. | Nat. | Un-Nat. | Tot. | Female. | Total. | Nat. | Un-Nat. | Tot. | Female. | Total. | Male. | Female. | Total. |
| Burr Oak township | --- | --- | --- | --- | --- | --- | --- | --- | --- | 1 | --- | 1 | 6 | 2 | 8 | 4 | 12 | 9 | 1 | 10 | 9 | 19 | 19 | 13 | 32 |
| Cedar township | --- | --- | --- | --- | --- | --- | --- | 1 | 1 | 1 | --- | 1 | 19 | 16 | 35 | 15 | 50 | 50 | ----- | 50 | 45 | 95 | 86 | 61 | 147 |
| Douglas township | 1 | --- | 1 | --- | --- | --- | --- | --- | --- | --- | --- | --- | 7 | 3 | 10 | 6 | 16 | 24 | ----- | 24 | 12 | 36 | 35 | 18 | 53 |
| East Lincoln township | --- | --- | --- | --- | --- | --- | --- | --- | --- | --- | --- | --- | 1 | 2 | 3 | 3 | 6 | 6 | ----- | 6 | 5 | 11 | 9 | 8 | 17 |
| Jenkins Tp., exc. of McIntire and Riceville | --- | --- | --- | --- | 1 | 1 | --- | --- | --- | --- | --- | --- | 1 | 3 | 4 | 1 | 5 | 16 | 2 | 18 | 11 | 29 | 22 | 13 | 35 |
| Riceville town, part of (see Howard County) | --- | --- | --- | --- | --- | --- | --- | --- | --- | --- | --- | --- | 6 | 1 | 7 | 4 | 11 | 23 | ----- | 23 | 14 | 37 | 30 | 18 | 48 |
| Total Riceville town in Mitchell and Howard Counties | --- | --- | --- | --- | --- | --- | --- | --- | --- | --- | --- | --- | *8* | *3* | *11* | *7* | *18* | *32* | ----- | *32* | *24* | *56* | *43* | *31* | *74* |
| Liberty township, exc. of Meyer | --- | --- | --- | --- | --- | --- | --- | --- | --- | --- | --- | --- | 2 | ----- | 2 | 4 | 6 | 7 | ----- | 7 | 4 | 11 | 9 | 8 | 17 |
| Mitchell township, exc. of Mitchell and West Mitchell | --- | 1 | 1 | 2 | 3 | 5 | --- | 1 | 1 | 2 | --- | 2 | 6 | 20 | 26 | 15 | 41 | 16 | 3 | 19 | 10 | 29 | 49 | 30 | 79 |
| Mitchell town | --- | --- | --- | 1 | --- | 1 | --- | --- | --- | 1 | --- | 1 | 2 | 5 | 7 | 3 | 10 | 8 | 6 | 14 | 10 | 24 | 23 | 13 | 36 |
| West Mitchell town | --- | --- | --- | --- | --- | --- | --- | --- | --- | --- | 1 | 1 | 3 | 2 | 5 | 1 | 6 | 8 | 1 | 9 | 7 | 16 | 14 | 9 | 23 |
| Newburg township, exc. of Carpenter | --- | --- | --- | --- | --- | --- | 5 | 1 | 6 | 1 | --- | 1 | 9 | 13 | 25 | 16 | 41 | 16 | 3 | 19 | 24 | 43 | 50 | 41 | 91 |
| Carpenter town | --- | --- | --- | --- | --- | --- | --- | --- | --- | --- | --- | --- | 2 | 1 | 3 | 2 | 5 | 11 | 2 | 13 | 11 | 24 | 16 | 13 | 29 |
| Osage township, exc. of Osage | --- | --- | --- | --- | --- | --- | --- | --- | --- | --- | --- | --- | 4 | 7 | 11 | 5 | 16 | 7 | 2 | 9 | 8 | 17 | 20 | 13 | 33 |
| Osage city | --- | --- | --- | *3* | *3* | *6* | *2* | *5* | *7* | *3* | *4* | *7* | *22* | *20* | *42* | *41* | *83* | *101* | *5* | *106* | *105* | *211* | *156* | *158* | *314* |
| Ward 1 | --- | --- | --- | --- | --- | --- | --- | --- | --- | 1 | --- | 1 | 8 | 1 | 9 | 9 | 18 | 26 | 2 | 28 | 25 | 53 | 38 | 34 | 72 |
| Ward 2 | --- | --- | --- | 2 | 1 | 3 | 1 | 3 | 4 | 1 | 1 | 2 | 3 | 10 | 13 | 12 | 25 | 23 | 2 | 25 | 19 | 44 | 42 | 36 | 78 |
| Ward 3 | --- | --- | --- | 1 | 2 | 3 | 1 | 2 | 3 | 1 | 1 | 2 | 8 | 9 | 17 | 15 | 32 | 37 | 1 | 38 | 44 | 82 | 58 | 64 | 122 |
| Ward 4 | --- | --- | --- | --- | --- | --- | --- | --- | --- | --- | 2 | 2 | 3 | ----- | 3 | 5 | 8 | 15 | ----- | 15 | 17 | 32 | 18 | 24 | 42 |
| Otranto township | --- | --- | --- | --- | --- | --- | --- | --- | --- | 1 | --- | 1 | 13 | 6 | 19 | 14 | 33 | 56 | 9 | 65 | 53 | 118 | 85 | 67 | 152 |
| Rock township | --- | --- | --- | --- | --- | --- | 1 | --- | 1 | 3 | --- | 3 | 7 | 11 | 18 | 7 | 25 | 37 | 2 | 39 | 28 | 67 | 61 | 35 | 96 |
| St. Ansgar township, exc. of St. Ansgar | 1 | --- | 1 | 2 | 1 | 3 | 3 | 2 | 5 | 1 | 1 | 2 | 12 | 8 | 20 | 10 | 30 | 23 | 3 | 26 | 28 | 54 | 53 | 42 | 95 |
| St. Ansgar town | 1 | 1 | 2 | 1 | --- | 1 | 5 | 6 | 11 | 2 | 4 | 6 | 9 | 14 | 23 | 18 | 41 | 80 | 6 | 86 | 75 | 161 | 118 | 104 | 222 |
| Stacyville Tp., exc. of Meyer and Stacyville | --- | --- | --- | --- | --- | --- | --- | --- | --- | --- | --- | --- | ----- | ----- | ----- | 1 | 1 | 7 | ----- | 7 | 4 | 11 | 7 | 5 | 12 |
| Meyer town | --- | --- | --- | --- | --- | --- | --- | --- | --- | --- | --- | --- | ----- | ----- | ----- | ----- | ----- | 9 | ----- | 9 | 6 | 15 | 9 | 6 | 15 |
| Stacyville town | --- | 1 | 1 | --- | --- | --- | --- | --- | --- | --- | --- | --- | 2 | ----- | 2 | 7 | 9 | 32 | ----- | 32 | 23 | 55 | 34 | 31 | 65 |
| Union township, exc. of Stacyville | --- | --- | --- | --- | --- | --- | --- | --- | --- | --- | --- | --- | 5 | 3 | 8 | 10 | 18 | 22 | ----- | 22 | 20 | 42 | 30 | 30 | 60 |

| | | | | | | | | | | | | | | | | | | | | | | | | | |
|---|---|---|---|---|---|---|---|---|---|---|---|---|---|---|---|---|---|---|---|---|---|---|---|---|---|
| Wayne township, exc. of Bailey, McIntire and Meyer | --- | --- | --- | --- | --- | --- | --- | --- | --- | --- | --- | --- | 1 | ----- | 1 | 1 | 2 | 4 | ----- | 4 | 5 | 9 | 5 | 6 | 11 |
| Bailey town | --- | --- | --- | --- | --- | --- | --- | --- | --- | --- | --- | --- | 2 | ----- | 2 | 2 | 4 | 5 | ----- | 5 | 4 | 9 | 7 | 6 | 13 |
| McIntire town | --- | --- | --- | --- | --- | --- | 1 | --- | 1 | --- | --- | --- | 4 | 3 | 7 | 6 | 13 | 16 | 1 | 17 | 5 | 22 | 25 | 11 | 36 |
| West Lincoln township, exc. of Orchard | --- | --- | --- | --- | --- | --- | --- | --- | --- | --- | --- | --- | ----- | ----- | ----- | ----- | ----- | 7 | 1 | 8 | 4 | 12 | 8 | 4 | 12 |
| Orchard town | --- | --- | --- | --- | --- | --- | --- | --- | --- | --- | --- | --- | ----- | 3 | 3 | ----- | 3 | 3 | 1 | 4 | 4 | 8 | 7 | 4 | 11 |
| Total | 3 | 3 | 6 | 9 | 8 | 17 | 17 | 16 | 33 | 16 | 10 | 26 | 145 | 146 | 291 | 196 | 487 | 603 | 48 | 651 | 534 | 1,185 | 987 | 767 | 1,754 |

**Total Persons of All Nativities, Classified by Age.**

| Townships, Towns, Cities and City Wards | Under 5 Years of Age | | | 5 and Under 10 Years | | | 10 and Under 18 Years | | | 18 and Under 21 Years | | | 21 and Under 45 Years | | | 45 Years and Over | | | Total all Ages | | |
|---|---|---|---|---|---|---|---|---|---|---|---|---|---|---|---|---|---|---|---|---|---|
| | Male | Female. | Total. | Male. | Female. | Total. | Male. | Female. | Total. | Male. | Female. | Total. | Male. | Female. | Total. | Male. | Female. | Total. | Male. | Female. | Total. |
| Burr Oak township | 35 | 25 | 60 | 33 | 26 | 59 | 60 | 54 | 114 | 22 | 17 | 39 | 108 | 103 | 211 | 62 | 39 | 101 | 320 | 264 | 584 |
| Cedar township | 48 | 34 | 82 | 38 | 54 | 92 | 62 | 66 | 128 | 33 | 23 | 56 | 169 | 148 | 317 | 87 | 78 | 165 | 437 | 403 | 840 |
| Douglas township | 38 | 36 | 74 | 39 | 32 | 71 | 66 | 61 | 127 | 18 | 16 | 34 | 142 | 115 | 257 | 68 | 55 | 123 | 371 | 315 | 686 |
| East Lincoln township | 23 | 14 | 37 | 28 | 20 | 48 | 28 | 39 | 67 | 11 | 7 | 18 | 68 | 65 | 133 | 26 | 19 | 45 | 184 | 164 | 348 |
| Jenkins township, exc. of McIntire and Riceville | 25 | 27 | 52 | 33 | 37 | 70 | 63 | 54 | 117 | 26 | 22 | 48 | 114 | 101 | 215 | 69 | 53 | 122 | 330 | 294 | 624 |
| Riceville town, part of (see Howard County) | 27 | 26 | 53 | 26 | 12 | 38 | 44 | 44 | 88 | 7 | 19 | 26 | 98 | 118 | 216 | 96 | 80 | 176 | 298 | 299 | 597 |
| Total Riceville town in Mitchell and Howard Counties | *44* | *38* | *82* | *38* | *25* | *63* | *65* | *73* | *138* | *11* | *31* | *42* | *150* | *178* | *328* | *156* | *136* | *292* | *464* | *481* | *945* |
| Liberty township, exc. of Meyer | 30 | 26 | 56 | 32 | 36 | 68 | 48 | 35 | 83 | 13 | 16 | 29 | 77 | 74 | 151 | 54 | 36 | 90 | 254 | 223 | 477 |
| Mitchell township, exc. of Mitchell and West Mitchell | 29 | 29 | 58 | 27 | 23 | 50 | 38 | 38 | 76 | 13 | 20 | 33 | 82 | 72 | 154 | 43 | 34 | 77 | 232 | 216 | 448 |
| Mitchell town | 10 | 5 | 15 | 10 | 7 | 17 | 15 | 17 | 32 | 8 | 4 | 12 | 40 | 31 | 71 | 41 | 37 | 78 | 124 | 101 | 225 |
| West Mitchell town | 4 | 4 | 8 | 5 | 3 | 8 | 6 | 10 | 16 | 3 | 7 | 10 | 16 | 14 | 30 | 32 | 34 | 66 | 66 | 72 | 138 |
| Newburg Tp., exc. of Carpenter | 32 | 32 | 64 | 34 | 28 | 62 | 49 | 39 | 88 | 11 | 11 | 22 | 95 | 86 | 181 | 34 | 34 | 68 | 255 | 230 | 485 |
| Carpenter town | 7 | 9 | 16 | 13 | 8 | 21 | 10 | 11 | 21 | 1 | 3 | 4 | 25 | 22 | 47 | 18 | 17 | 35 | 74 | 70 | 144 |
| Osage township, exc. of Osage | 18 | 13 | 31 | 9 | 17 | 26 | 22 | 32 | 54 | 10 | 10 | 20 | 60 | 47 | 107 | 45 | 38 | 83 | 164 | 157 | 321 |
| Osage city | *100* | *91* | *191* | *99* | *104* | *203* | *157* | *185* | *342* | *64* | *89* | *153* | *396* | *501* | *897* | *471* | *522* | *993* | *1,287* | *1,492* | *2,779* |
| Ward 1 | 16 | 21 | 37 | 25 | 14 | 39 | 29 | 40 | 69 | 13 | 17 | 30 | 95 | 113 | 208 | 109 | 132 | 241 | 287 | 337 | 624 |
| Ward 2 | 25 | 15 | 40 | 17 | 21 | 38 | 30 | 45 | 75 | 13 | 32 | 45 | 90 | 129 | 219 | 113 | 122 | 235 | 288 | 364 | 652 |
| Ward 3 | 43 | 41 | 84 | 41 | 45 | 86 | 61 | 62 | 123 | 28 | 27 | 55 | 140 | 162 | 302 | 149 | 158 | 307 | 462 | 495 | 957 |
| Ward 4 | 16 | 14 | 30 | 16 | 24 | 40 | 37 | 38 | 75 | 10 | 13 | 23 | 71 | 97 | 168 | 100 | 110 | 210 | 250 | 296 | 546 |
| Otranto township | 33 | 29 | 62 | 47 | 40 | 87 | 60 | 70 | 130 | 26 | 32 | 58 | 123 | 105 | 228 | 105 | 87 | 192 | 394 | 363 | 757 |
| Rock township | 31 | 29 | 60 | 29 | 30 | 59 | 43 | 47 | 90 | 19 | 13 | 32 | 122 | 97 | 219 | 60 | 46 | 106 | 304 | 262 | 566 |
| St. Ansgar Tp., exc. of St. Ansgar | 30 | 14 | 44 | 24 | 22 | 46 | 39 | 36 | 75 | 9 | 3 | 12 | 94 | 89 | 183 | 48 | 44 | 92 | 244 | 208 | 452 |
| St. Ansgar town | 33 | 35 | 68 | 34 | 31 | 65 | 50 | 58 | 108 | 16 | 25 | 41 | 122 | 148 | 270 | 149 | 151 | 300 | 404 | 448 | 852 |

## MITCHELL COUNTY—CONTINUED.

**Table No. 1**

| Townships, Towns, Cities and City Wards | Under 5 Years of Age | | | 5 and Under 10 Years | | | 10 and Under 18 Years | | | 18 and Under 21 Years | | | 21 and Under 45 Years | | | 45 Years and Over | | | Total all Ages | | |
|---|---|---|---|---|---|---|---|---|---|---|---|---|---|---|---|---|---|---|---|---|---|
| | Male. | Female. | Total. | Male. | Female. | Total. | Male. | Female. | Total. | Male. | Female. | Total. | Male. | Female. | Total. | Male. | Female. | Total. | Male. | Female. | Total. |
| Stacyville township, exc. of Meyer and Stacyville | 25 | 18 | 43 | 17 | 14 | 31 | 24 | 16 | 40 | 11 | 9 | 20 | 44 | 33 | 77 | 15 | 11 | 26 | 136 | 101 | 237 |
| Meyer town | 32 | 29 | 61 | 29 | 25 | 54 | 54 | 45 | 99 | 14 | 14 | 28 | 58 | 57 | 115 | 37 | 27 | 64 | 224 | 197 | 421 |
| Stacyville town | 43 | 44 | 87 | 39 | 44 | 83 | 59 | 67 | 126 | 23 | 21 | 44 | 100 | 103 | 203 | 81 | 72 | 153 | 345 | 351 | 696 |
| Union township, exc. of Stacyville | 35 | 25 | 60 | 21 | 19 | 40 | 38 | 25 | 63 | 14 | 16 | 30 | 92 | 90 | 182 | 42 | 34 | 76 | 242 | 209 | 451 |
| Wayne township, exc. of Bailey, McIntire and Meyer | 5 | 1 | 6 | 4 | 4 | 8 | 8 | 6 | 14 | 2 | 3 | 5 | 14 | 9 | 23 | 8 | 9 | 17 | 41 | 32 | 73 |
| Bailey town | 14 | 13 | 27 | 15 | 9 | 24 | 24 | 17 | 41 | 8 | 5 | 13 | 32 | 30 | 62 | 33 | 26 | 59 | 126 | 100 | 226 |
| McIntyre town | 26 | 28 | 54 | 37 | 26 | 63 | 38 | 50 | 88 | 16 | 19 | 35 | 99 | 102 | 201 | 84 | 54 | 138 | 300 | 279 | 579 |
| West Lincoln Tp., exc. of Orchard | 17 | 8 | 25 | 15 | 8 | 23 | 23 | 13 | 36 | 10 | 13 | 23 | 56 | 48 | 104 | 40 | 37 | 77 | 161 | 127 | 288 |
| Orchard town | 12 | 5 | 17 | 6 | 6 | 12 | 9 | 10 | 19 | 7 | 2 | 9 | 28 | 22 | 50 | 17 | 17 | 34 | 79 | 62 | 141 |
| Total | 762 | 649 | 1,411 | 743 | 685 | 1,428 | 1,137 | 1,145 | 2,282 | 415 | 439 | 854 | 2,474 | 2,430 | 4,904 | 1,865 | 1,691 | 3,556 | 7,396 | 7,039 | 14,435 |

## MONONA COUNTY.

**Persons Native Born of Native Parents, Classified by Age.**

| Townships, Towns, Cities and City Wards | Under 5 Years of Age | | | 5 and Under 10 Years | | | 10 and Under 18 Years | | | 18 and Under 21 Years | | | 21 and Under 45 Years | | | 45 Years and Over | | | Total all Ages | | |
|---|---|---|---|---|---|---|---|---|---|---|---|---|---|---|---|---|---|---|---|---|---|
| | Male. | Female. | Total. | Male. | Female. | Total. | Male. | Female. | Total. | Male. | Female. | Total. | Male. | Female. | Total. | Male. | Female. | Total. | Male. | Female. | Total. |
| Ashton township, exc. of Whiting | 33 | 27 | 60 | 24 | 21 | 45 | 32 | 37 | 69 | 13 | 13 | 26 | 79 | 54 | 133 | 28 | 23 | 51 | 209 | 175 | 384 |
| Whiting town | 23 | 26 | 49 | 23 | 30 | 53 | 37 | 41 | 78 | 12 | 6 | 18 | 86 | 92 | 178 | 53 | 64 | 117 | 234 | 259 | 493 |
| Belvidere township, exc. of Turin | 21 | 31 | 52 | 24 | 15 | 39 | 18 | 20 | 38 | 7 | 8 | 15 | 30 | 33 | 63 | 9 | 12 | 21 | 109 | 119 | 228 |
| Turin town | 11 | 16 | 27 | 4 | 18 | 22 | 11 | 11 | 22 | 5 | 6 | 11 | 23 | 22 | 45 | 9 | 1 | 10 | 63 | 74 | 137 |
| Center township | 27 | 38 | 65 | 26 | 17 | 43 | 34 | 31 | 65 | 13 | 13 | 26 | 73 | 65 | 138 | 37 | 26 | 63 | 210 | 190 | 400 |
| Cooper township | 40 | 28 | 68 | 37 | 25 | 62 | 28 | 17 | 45 | 11 | 9 | 20 | 35 | 39 | 74 | 13 | 12 | 25 | 164 | 130 | 294 |
| Fairview township | 17 | 20 | 37 | 16 | 21 | 37 | 27 | 23 | 50 | 3 | 7 | 10 | 24 | 25 | 49 | 8 | 7 | 15 | 95 | 103 | 198 |
| Franklin township | 23 | 23 | 46 | 21 | 27 | 48 | 27 | 39 | 66 | 8 | 11 | 19 | 60 | 58 | 118 | 34 | 22 | 56 | 173 | 180 | 353 |

| | | | | | | | | | | | | | | | | | | | | | |
|---|---|---|---|---|---|---|---|---|---|---|---|---|---|---|---|---|---|---|---|---|---|
| Grant township, exc. of Rodney | 47 | 50 | 97 | 40 | 37 | 77 | 64 | 64 | 128 | 26 | 18 | 44 | 92 | 76 | 168 | 46 | 21 | 67 | 315 | 266 | 581 |
| Rodney town | 8 | 7 | 15 | 9 | 7 | 16 | 10 | 6 | 16 | 3 | 4 | 7 | 17 | 23 | 40 | 16 | 22 | 38 | 63 | 69 | 132 |
| Jordan township | 26 | 23 | 49 | 21 | 22 | 43 | 31 | 27 | 58 | 16 | 4 | 20 | 42 | 48 | 90 | 28 | 23 | 51 | 164 | 147 | 311 |
| Kennebec township, exc. of Castana | 17 | 17 | 34 | 23 | 16 | 39 | 32 | 34 | 66 | 16 | 14 | 30 | 75 | 54 | 129 | 38 | 25 | 63 | 201 | 160 | 361 |
| Castana town | 13 | 30 | 43 | 23 | 20 | 43 | 35 | 30 | 65 | 12 | 16 | 28 | 57 | 58 | 115 | 32 | 31 | 63 | 172 | 185 | 357 |
| Lake township | 27 | 22 | 49 | 25 | 25 | 50 | 32 | 36 | 68 | 16 | 9 | 25 | 59 | 48 | 107 | 27 | 23 | 50 | 186 | 163 | 349 |
| Lincoln township | 39 | 47 | 86 | 39 | 41 | 80 | 52 | 32 | 84 | 9 | 17 | 26 | 100 | 93 | 193 | 38 | 26 | 64 | 277 | 256 | 633 |
| Maple township | 38 | 39 | 77 | 45 | 37 | 82 | 50 | 52 | 102 | 14 | 10 | 24 | 61 | 55 | 116 | 26 | 14 | 40 | 234 | 207 | 441 |
| Mapleton town (township) | 43 | 41 | 84 | 43 | 31 | 74 | 73 | 69 | 142 | 27 | 23 | 50 | 126 | 118 | 244 | 91 | 91 | 182 | 408 | 373 | 776 |
| Onawa city (township) | *88* | *73* | *161* | *83* | *73* | *156* | *135* | *128* | *263* | *55* | *35* | *90* | *262* | *250* | *512* | *216* | *203* | *419* | *839* | *762* | *1,601* |
| Ward 1 | 21 | 11 | 32 | 20 | 19 | 39 | 32 | 24 | 56 | 10 | 8 | 18 | 57 | 50 | 107 | 50 | 47 | 97 | 190 | 159 | 349 |
| Ward 2 | 25 | 15 | 40 | 12 | 17 | 29 | 36 | 39 | 75 | 15 | 13 | 28 | 69 | 64 | 133 | 64 | 50 | 114 | 221 | 198 | 419 |
| Ward 3 | 23 | 23 | 46 | 33 | 22 | 55 | 42 | 42 | 84 | 18 | 9 | 27 | 71 | 79 | 150 | 58 | 64 | 122 | 245 | 239 | 484 |
| Ward 4 | 19 | 24 | 43 | 18 | 15 | 33 | 25 | 23 | 48 | 12 | 5 | 17 | 65 | 57 | 122 | 44 | 42 | 86 | 183 | 166 | 349 |
| St. Clair township, exc. of Ute | 22 | 27 | 49 | 21 | 29 | 50 | 20 | 22 | 42 | 5 | 6 | 11 | 49 | 40 | 89 | 20 | 10 | 30 | 137 | 134 | 271 |
| Ute town | 22 | 20 | 42 | 22 | 24 | 46 | 31 | 28 | 59 | 12 | 5 | 17 | 47 | 57 | 104 | 32 | 35 | 67 | 166 | 169 | 335 |
| Sherman township, exc. of Blencoe | 33 | 42 | 75 | 37 | 40 | 77 | 41 | 39 | 80 | 16 | 13 | 29 | 73 | 67 | 140 | 34 | 20 | 54 | 234 | 221 | 455 |
| Blencoe town | 17 | 17 | 34 | 13 | 14 | 27 | 13 | 19 | 32 | 6 | 7 | 13 | 38 | 28 | 66 | 28 | 16 | 44 | 115 | 101 | 216 |
| Sioux township | 14 | 22 | 36 | 16 | 11 | 27 | 11 | 24 | 35 | 4 | 2 | 6 | 32 | 30 | 62 | 14 | 10 | 24 | 91 | 99 | 190 |
| Soldier township, exc. of Soldier | 27 | 31 | 58 | 25 | 24 | 49 | 20 | 21 | 41 | 9 | 8 | 17 | 31 | 26 | 57 | 8 | 8 | 16 | 120 | 118 | 238 |
| Soldier town | 9 | 10 | 19 | 7 | 6 | 13 | 1 | 2 | 3 | 2 | ----- | 2 | 14 | 6 | 20 | 7 | 3 | 10 | 40 | 27 | 67 |
| Spring Valley Tp., exc. of Moorhead | 40 | 29 | 69 | 31 | 29 | 60 | 34 | 34 | 68 | 7 | 10 | 17 | 59 | 55 | 114 | 22 | 17 | 39 | 193 | 174 | 367 |
| Moorhead town | 8 | 16 | 24 | 10 | 18 | 28 | 28 | 33 | 61 | 13 | 11 | 24 | 34 | 47 | 81 | 30 | 23 | 53 | 123 | 148 | 271 |
| West Fork Tp., exc. of Whiting | 35 | 22 | 57 | 19 | 25 | 44 | 29 | 22 | 51 | 16 | 7 | 23 | 76 | 52 | 128 | 24 | 16 | 40 | 199 | 144 | 343 |
| Willow township | 33 | 40 | 73 | 28 | 23 | 51 | 23 | 23 | 46 | 10 | 13 | 23 | 42 | 44 | 86 | 21 | 6 | 27 | 157 | 149 | 306 |
| Total | 801 | 834 | 1,635 | 755 | 726 | 1,481 | 979 | 964 | 1,943 | 366 | 305 | 671 | 1,796 | 1,663 | 3,459 | 989 | 810 | 1,799 | 5,686 | 5,302 | 10,988 |

**Persons Native Born of Foreign or Mixed Parentage, Classified by Age.**

| | | | | | | | | | | | | | | | | | | | | | |
|---|---|---|---|---|---|---|---|---|---|---|---|---|---|---|---|---|---|---|---|---|---|
| Ashton township, exc. of Whiting | 3 | 5 | 8 | 2 | 4 | 6 | 9 | 9 | 18 | 3 | 5 | 8 | 19 | 18 | 37 | 9 | 5 | 14 | 45 | 46 | 91 |
| Whiting town | 3 | 3 | 6 | 6 | 5 | 11 | 6 | 7 | 13 | 4 | 3 | 7 | 24 | 21 | 45 | 16 | 13 | 29 | 59 | 52 | 111 |
| Belvidere township, exc. of Turin | 8 | 7 | 15 | 10 | 18 | 28 | 21 | 20 | 41 | 5 | 7 | 12 | 31 | 27 | 58 | 19 | 6 | 25 | 94 | 85 | 179 |
| Turin town | 1 | 2 | 3 | 4 | 3 | 7 | 3 | 1 | 4 | 1 | 1 | 2 | 10 | 7 | 17 | 2 | 5 | 7 | 21 | 19 | 40 |
| Center township | 7 | 7 | 14 | 12 | 15 | 27 | 12 | 16 | 28 | 6 | 7 | 13 | 24 | 15 | 39 | 7 | 3 | 10 | 68 | 63 | 131 |
| Cooper township | 13 | 14 | 27 | 10 | 13 | 23 | 18 | 18 | 36 | 10 | 9 | 19 | 67 | 58 | 125 | 8 | 4 | 12 | 126 | 116 | 242 |
| Fairview township | 4 | 6 | 10 | 10 | 7 | 17 | 13 | 18 | 31 | 8 | 5 | 13 | 34 | 36 | 70 | 6 | 6 | 12 | 75 | 78 | 153 |
| Franklin township | 4 | 5 | 9 | 8 | 12 | 20 | 20 | 18 | 38 | 5 | 3 | 8 | 51 | 29 | 80 | 13 | 7 | 20 | 101 | 74 | 176 |
| Grant township, exc. of Rodney | 3 | 6 | 9 | 3 | 8 | 11 | 21 | 7 | 28 | 7 | 9 | 16 | 23 | 26 | 49 | 7 | 8 | 15 | 64 | 64 | 128 |
| Rodney town | 1 | 1 | 2 | 2 | 2 | 4 | ----- | 5 | 5 | 3 | ----- | 3 | 5 | 5 | 10 | 5 | 2 | 7 | 16 | 15 | 31 |
| Jordan township | 10 | 21 | 31 | 18 | 20 | 38 | 38 | 30 | 68 | 12 | 12 | 24 | 46 | 27 | 73 | 5 | 5 | 10 | 129 | 115 | 244 |
| Kennebec township, exc. of Castana | 8 | 6 | 14 | 10 | 7 | 17 | 18 | 14 | 32 | 6 | 4 | 10 | 15 | 21 | 36 | 6 | 10 | 16 | 63 | 62 | 125 |
| Castana town | 3 | 1 | 4 | 2 | 5 | 7 | 4 | 3 | 7 | 2 | 6 | 8 | 9 | 17 | 26 | 7 | 5 | 12 | 27 | 37 | 64 |
| Lake township | 3 | 5 | 8 | 10 | 9 | 19 | 21 | 15 | 36 | 5 | 4 | 9 | 21 | 20 | 41 | 7 | 5 | 12 | 67 | 58 | 125 |
| Lincoln township | 4 | 1 | 5 | 4 | 2 | 6 | 3 | 4 | 7 | 2 | ----- | 2 | 15 | 17 | 32 | 9 | 9 | 18 | 37 | 33 | 70 |

MONONA COUNTY—CONTINUED.

**Table No. 1**

| Townships, Towns, Cities and City Wards | Under 5 Years of Age | | | 5 and Under 10 Years | | | 10 and Under 18 Years | | | 18 and Under 21 Years | | | 21 and Under 45 Years | | | 45 Years and Over | | | Total all Ages | | |
|---|---|---|---|---|---|---|---|---|---|---|---|---|---|---|---|---|---|---|---|---|---|
| | Male. | Female. | Total. | Male. | Female. | Total. | Male. | Female. | Total. | Male. | Female. | Total. | Male. | Female. | Total. | Male. | Female. | Total. | Male. | Female. | Total. |
| Maple township | 10 | 13 | 23 | 13 | 10 | 23 | 23 | 22 | 45 | 9 | 14 | 23 | 51 | 45 | 96 | 13 | 9 | 22 | 119 | 113 | 232 |
| Mapleton town (township) | 13 | 8 | 21 | 8 | 20 | 28 | 35 | 18 | 53 | 3 | 18 | 21 | 57 | 52 | 109 | 35 | 35 | 70 | 151 | 151 | 302 |
| Onawa city (township) | *11* | *13* | *24* | *20* | *11* | *31* | *37* | *26* | *63* | *12* | *14* | *26* | *77* | *99* | *176* | *50* | *52* | *102* | *207* | *215* | *422* |
| Ward 1 | 3 | 1 | 4 | 3 | 3 | 6 | 8 | 4 | 12 | 2 | 3 | 5 | 12 | 14 | 26 | 11 | 10 | 21 | 39 | 35 | 74 |
| Ward 2 | 1 | 2 | 3 | 4 | 1 | 5 | 7 | 7 | 14 | 3 | 1 | 4 | 17 | 28 | 45 | 14 | 16 | 30 | 46 | 55 | 101 |
| Ward 3 | 3 | 5 | 8 | 6 | 2 | 8 | 9 | 10 | 19 | 5 | 5 | 10 | 28 | 43 | 71 | 14 | 14 | 28 | 65 | 79 | 144 |
| Ward 4 | 4 | 5 | 9 | 7 | 5 | 12 | 13 | 5 | 18 | 2 | 5 | 7 | 20 | 14 | 34 | 11 | 12 | 23 | 57 | 46 | 103 |
| St. Clair township, exc. of Ute | 12 | 10 | 22 | 20 | 22 | 42 | 27 | 23 | 50 | 9 | 5 | 14 | 45 | 38 | 83 | 6 | 3 | 9 | 119 | 101 | 220 |
| Ute town | 4 | 7 | 11 | 6 | 14 | 20 | 12 | 24 | 36 | 3 | 4 | 7 | 27 | 41 | 68 | 10 | 4 | 14 | 62 | 94 | 156 |
| Sherman township, exc. of Blencoe | 5 | 1 | 6 | 6 | 8 | 14 | 9 | 15 | 24 | 8 | 5 | 13 | 33 | 22 | 55 | 13 | 10 | 23 | 74 | 61 | 135 |
| Blencoe town | 1 | 3 | 4 | 2 | 8 | 10 | 9 | 4 | 13 | 3 | ----- | 3 | 7 | 11 | 18 | 6 | 4 | 10 | 28 | 30 | 58 |
| Sioux township | 5 | 6 | 11 | 5 | 11 | 16 | 27 | 17 | 44 | 8 | 8 | 16 | 27 | 22 | 49 | 6 | 1 | 7 | 78 | 65 | 143 |
| Soldier township, exc. of Soldier | 20 | 17 | 37 | 26 | 20 | 46 | 38 | 38 | 76 | 18 | 12 | 30 | 72 | 54 | 126 | 8 | 9 | 17 | 182 | 150 | 332 |
| Soldier town | 7 | 4 | 11 | 5 | 8 | 13 | 17 | 18 | 35 | 4 | 6 | 10 | 23 | 24 | 47 | ----- | 1 | 1 | 56 | 61 | 117 |
| Spring Valley Tp., exc. of Moorhead | 9 | 13 | 22 | 9 | 9 | 18 | 19 | 14 | 33 | 8 | 11 | 19 | 43 | 39 | 82 | 4 | 4 | 8 | 92 | 90 | 182 |
| Moorhead town | 5 | 2 | 7 | 4 | 5 | 9 | 5 | 10 | 15 | 3 | 4 | 7 | 16 | 13 | 29 | 8 | 5 | 13 | 41 | 39 | 80 |
| West Fork Tp., exc. of Whiting | 5 | 1 | 6 | 9 | 7 | 16 | 11 | 5 | 16 | 2 | 4 | 6 | 19 | 18 | 37 | 4 | 9 | 13 | 50 | 44 | 94 |
| Willow township | 7 | 8 | 15 | 12 | 14 | 26 | 33 | 31 | 64 | 10 | 9 | 19 | 68 | 41 | 109 | 9 | 5 | 14 | 139 | 108 | 247 |
| Total | 189 | 196 | 385 | 256 | 297 | 553 | 509 | 450 | 959 | 179 | 189 | 368 | 959 | 863 | 1,822 | 298 | 244 | 542 | 2,390 | 2,239 | 4,629 |

**Persons Foreign Born, Classified by Age.**

| Townships, Towns, Cities and City Wards | Under 5 Years of Age | | | 5 and Under 10 Years | | | 10 and Under 18 Years | | | 18 and Under 21 Years | | | 21 and Under 45 Years | | | | | 45 Years and Over | | | | | Total all Ages | | |
|---|---|---|---|---|---|---|---|---|---|---|---|---|---|---|---|---|---|---|---|---|---|---|---|---|
| | | | | | | | | | | | | | Male | | | Female. | Total. | Male | | | Female. | Total. | | | |
| | Male. | Female. | Total. | Male. | Female. | Total. | Male. | Female. | Total. | Male. | Female. | Total. | Nat. | Un-Nat. | Tot. | | | Nat. | Un-Nat. | Tot. | | | Male. | Female. | Total. |
| Ashton township, exc. of Whiting | --- | --- | --- | --- | --- | --- | --- | --- | --- | --- | --- | --- | 3 | 3 | 6 | 3 | 9 | 11 | 2 | 13 | 7 | 20 | 19 | 10 | 29 |
| Whiting town | --- | --- | --- | --- | --- | --- | 1 | 1 | 2 | --- | --- | --- | 8 | 3 | 11 | 6 | 17 | 8 | 1 | 9 | 10 | 19 | 21 | 17 | 38 |
| Belvidere township, exc. of Turin | 1 | --- | 1 | --- | --- | --- | 1 | --- | 1 | 1 | --- | 1 | 13 | 13 | 26 | 16 | 42 | 16 | 4 | 20 | 14 | 34 | 49 | 30 | 79 |
| Turin town | --- | --- | --- | --- | --- | --- | --- | --- | --- | 5 | --- | 5 | 3 | 1 | 4 | 5 | 9 | 6 | ----- | 6 | 5 | 11 | 15 | 10 | 25 |
| Center township | --- | --- | --- | --- | --- | --- | --- | 1 | 1 | 1 | --- | 1 | 15 | 2 | 17 | 17 | 34 | 18 | 2 | 15 | 9 | 24 | 33 | 27 | 60 |
| Cooper township | --- | --- | --- | --- | --- | --- | 1 | --- | 1 | 1 | --- | 1 | 16 | 6 | 22 | 14 | 36 | 13 | ----- | 13 | 10 | 23 | 37 | 24 | 61 |

| | | | | | | | | | | | | | | | | | | | | | | | | | |
|---|---|---|---|---|---|---|---|---|---|---|---|---|---|---|---|---|---|---|---|---|---|---|---|---|---|
| Fairview township | --- | --- | --- | --- | --- | --- | --- | --- | --- | --- | --- | --- | 4 | 3 | 7 | 7 | 14 | 17 | 1 | 18 | 9 | 27 | 25 | 16 | 41 |
| Franklin township | --- | --- | --- | --- | --- | --- | --- | --- | --- | --- | --- | --- | 5 | --- | 5 | 11 | 16 | 19 | 1 | 20 | 23 | 43 | 25 | 34 | 59 |
| Grant township, exc. of Rodney | --- | --- | --- | --- | --- | --- | 3 | 1 | 4 | --- | --- | --- | 5 | 1 | 6 | 4 | 10 | 14 | 2 | 16 | 8 | 24 | 25 | 13 | 38 |
| Rodney town | --- | --- | --- | --- | --- | --- | --- | --- | --- | --- | --- | --- | 1 | --- | 1 | 1 | 2 | 6 | --- | 6 | 4 | 10 | 7 | 5 | 12 |
| Jordan township | 1 | --- | 1 | 2 | 2 | 4 | --- | --- | --- | 1 | --- | 1 | 14 | 12 | 26 | 16 | 42 | 23 | 4 | 27 | 18 | 45 | 57 | 36 | 93 |
| Kennebec township, exc. of Castana | --- | --- | --- | --- | --- | --- | 1 | --- | 1 | 1 | --- | 1 | 9 | 7 | 16 | 8 | 24 | 12 | 1 | 13 | 9 | 22 | 31 | 17 | 48 |
| Castana town | --- | --- | --- | --- | --- | --- | --- | --- | --- | 1 | --- | 1 | 4 | 2 | 6 | 3 | 9 | 4 | --- | 4 | 6 | 10 | 11 | 9 | 20 |
| Lake township | --- | --- | --- | --- | --- | --- | --- | --- | --- | --- | --- | --- | 10 | --- | 10 | 9 | 19 | 15 | 1 | 16 | 10 | 26 | 26 | 19 | 45 |
| Lincoln township | --- | 1 | 1 | 1 | --- | 1 | 1 | --- | 1 | --- | --- | --- | 4 | --- | 4 | 5 | 9 | 6 | --- | 6 | 7 | 13 | 12 | 13 | 25 |
| Maple township | --- | --- | --- | --- | --- | --- | --- | --- | --- | --- | --- | --- | 14 | 4 | 18 | 11 | 29 | 22 | --- | 22 | 21 | 43 | 40 | 32 | 72 |
| Mapleton town (township) | --- | --- | --- | --- | 1 | 1 | --- | 1 | 1 | --- | --- | --- | 14 | 3 | 17 | 17 | 34 | 42 | 2 | 44 | 42 | 86 | 61 | 61 | 122 |
| Onawa city (township) | --- | --- | --- | --- | --- | --- | 2 | --- | 2 | 1 | 1 | 2 | 18 | 12 | 30 | 22 | 52 | 58 | --- | 58 | 73 | 131 | 91 | 96 | 187 |
| Ward 1 | --- | --- | --- | --- | --- | --- | --- | --- | --- | 1 | --- | 1 | 5 | 6 | 11 | 4 | 15 | 4 | --- | 4 | 6 | 10 | 16 | 10 | 26 |
| Ward 2 | --- | --- | --- | --- | --- | --- | --- | --- | --- | --- | --- | --- | 1 | 2 | 3 | 7 | 10 | 16 | --- | 16 | 21 | 37 | 19 | 28 | 47 |
| Ward 3 | --- | --- | --- | --- | --- | --- | 2 | --- | 2 | --- | 1 | 1 | 5 | 2 | 7 | 4 | 11 | 20 | --- | 20 | 28 | 48 | 29 | 33 | 62 |
| Ward 4 | --- | --- | --- | --- | --- | --- | --- | --- | --- | --- | --- | --- | 7 | 2 | 9 | 7 | 16 | 18 | --- | 18 | 18 | 36 | 27 | 25 | 52 |
| St. Clair township, exc. of Ute | --- | --- | --- | --- | --- | --- | --- | 1 | 1 | --- | --- | --- | 25 | 1 | 26 | 13 | 39 | 23 | 1 | 24 | 23 | 47 | 50 | 37 | 87 |
| Ute town | --- | --- | --- | --- | --- | --- | --- | --- | --- | 1 | --- | 1 | 8 | 4 | 12 | 7 | 19 | 28 | --- | 28 | 21 | 49 | 41 | 28 | 69 |
| Sherman township, exc. of Blencoe | --- | --- | --- | --- | --- | --- | --- | --- | --- | --- | --- | --- | 11 | 3 | 14 | 7 | 21 | 9 | --- | 9 | 6 | 15 | 23 | 13 | 36 |
| Blencoe town | --- | --- | --- | --- | --- | --- | --- | --- | --- | --- | --- | --- | 4 | --- | 4 | 4 | 8 | 12 | 1 | 13 | 12 | 25 | 17 | 16 | 33 |
| Sioux township | 1 | 1 | 2 | --- | 1 | 1 | 2 | 3 | 5 | 1 | 1 | 2 | 12 | 6 | 18 | 17 | 35 | 28 | 2 | 30 | 21 | 51 | 52 | 44 | 96 |
| Soldier township, exc. of Soldier | --- | --- | --- | --- | --- | --- | --- | --- | --- | 1 | --- | 1 | 21 | 7 | 28 | 22 | 50 | 34 | 3 | 37 | 31 | 68 | 66 | 53 | 119 |
| Soldier town | --- | --- | --- | --- | --- | --- | --- | --- | --- | --- | --- | --- | 11 | --- | 11 | 7 | 18 | 23 | 1 | 24 | 18 | 42 | 35 | 25 | 60 |
| Spring Valley township, exc. of Moorhead | --- | --- | --- | 1 | --- | 1 | --- | --- | --- | --- | --- | --- | 5 | 8 | 13 | 13 | 26 | 25 | --- | 25 | 20 | 45 | 39 | 33 | 72 |
| Moorhead town | --- | --- | --- | --- | --- | --- | --- | --- | --- | --- | --- | --- | 3 | 1 | 4 | 7 | 11 | 8 | 1 | 9 | 10 | 19 | 13 | 17 | 30 |
| West Fork township, exc. of Whiting | --- | --- | --- | --- | --- | --- | --- | --- | --- | --- | --- | --- | 6 | 5 | 11 | 7 | 18 | 7 | --- | 7 | 6 | 13 | 18 | 13 | 31 |
| Willow township | --- | --- | --- | --- | --- | --- | --- | --- | --- | --- | --- | --- | 10 | 2 | 12 | 15 | 27 | 24 | 2 | 26 | 21 | 47 | 38 | 36 | 74 |
| Total | 3 | 2 | 5 | 4 | 4 | 8 | 12 | 8 | 20 | 15 | 2 | 17 | 276 | 109 | 385 | 294 | 679 | 526 | 32 | 558 | 474 | 1,032 | 977 | 784 | 1,761 |

**Total Persons of All Nativities, Classified by Age.**

| Townships, Towns, Cities and City Wards | Under 5 Years of Age | | | 5 and Under 10 Years | | | 10 and Under 18 Years | | | 18 and Under 21 Years | | | 21 and Under 45 Years | | | 45 Years and Over | | | Total all Ages | | |
|---|---|---|---|---|---|---|---|---|---|---|---|---|---|---|---|---|---|---|---|---|---|
| | Male. | Female. | Total. | Male. | Female. | Total. | Male | Female. | Total. | Male. | Female. | Total. | Male. | Female. | Total. | Male. | Female. | Total. | Male. | Female. | Total. |
| Ashton township, exc. of Whiting | 36 | 32 | 68 | 26 | 25 | 51 | 41 | 46 | 87 | 16 | 18 | 34 | 104 | 75 | 179 | 50 | 35 | 85 | 273 | 231 | 504 |
| Whiting town | 26 | 29 | 55 | 29 | 35 | 64 | 44 | 49 | 93 | 16 | 9 | 25 | 121 | 119 | 240 | 78 | 87 | 165 | 314 | 328 | 642 |
| Belvidere Tp., exc. of Turin | 30 | 38 | 68 | 34 | 33 | 67 | 40 | 40 | 80 | 13 | 15 | 28 | 87 | 76 | 163 | 48 | 32 | 80 | 252 | 234 | 486 |
| Turin town | 12 | 18 | 30 | 8 | 21 | 29 | 14 | 12 | 26 | 11 | 7 | 18 | 37 | 34 | 71 | 17 | 11 | 28 | 99 | 103 | 202 |
| Center township | 34 | 45 | 79 | 38 | 32 | 70 | 46 | 48 | 94 | 20 | 20 | 40 | 114 | 97 | 211 | 59 | 38 | 97 | 311 | 280 | 591 |
| Cooper township | 53 | 42 | 95 | 47 | 38 | 85 | 47 | 35 | 82 | 22 | 18 | 40 | 124 | 111 | 235 | 34 | 26 | 60 | 327 | 270 | 597 |

## MONONA COUNTY—CONTINUED.

| Table No. 1 | Under 5 Years of Age | | | 5 and Under 10 Years | | | 10 and Under 18 Years | | | 18 and Under 21 Years | | | 21 and Under 45 Years | | | 45 Years and Over | | | Total all Ages | | |
|---|---|---|---|---|---|---|---|---|---|---|---|---|---|---|---|---|---|---|---|---|---|
| Townships, Towns, Cities and City Wards | Male. | Female. | Total. | Male. | Female. | Total. | Male. | Female. | Total. | Male. | Female. | Total. | Male. | Female. | Total. | Male. | Female. | Total. | Male. | Female. | Total |
| Fairview township | 21 | 26 | 47 | 26 | 28 | 54 | 40 | 41 | 81 | 11 | 12 | 23 | 65 | 68 | 133 | 32 | 22 | 54 | 195 | 197 | 392 |
| Franklin township | 27 | 28 | 55 | 29 | 39 | 68 | 47 | 57 | 104 | 13 | 14 | 27 | 116 | 98 | 214 | 67 | 52 | 119 | 299 | 288 | 587 |
| Grant township, exc. of Rodney | 50 | 56 | 106 | 43 | 45 | 88 | 88 | 72 | 160 | 33 | 27 | 60 | 121 | 106 | 227 | 69 | 37 | 106 | 404 | 343 | 747 |
| Rodney town | 9 | 8 | 17 | 11 | 9 | 20 | 10 | 11 | 21 | 6 | 4 | 10 | 23 | 29 | 52 | 27 | 28 | 55 | 86 | 89 | 175 |
| Jordan township | 37 | 44 | 81 | 41 | 44 | 85 | 69 | 57 | 126 | 29 | 16 | 45 | 114 | 91 | 205 | 60 | 46 | 106 | 350 | 298 | 648 |
| Kennebec Tp., exc. of Castana | 25 | 23 | 48 | 33 | 23 | 56 | 51 | 48 | 99 | 23 | 18 | 41 | 106 | 83 | 189 | 57 | 44 | 101 | 295 | 239 | 534 |
| Castana town | 16 | 31 | 47 | 25 | 25 | 50 | 39 | 33 | 72 | 15 | 22 | 37 | 72 | 78 | 150 | 43 | 42 | 85 | 210 | 231 | 441 |
| Lake township | 30 | 27 | 57 | 35 | 34 | 69 | 53 | 51 | 104 | 21 | 13 | 34 | 90 | 77 | 167 | 50 | 38 | 88 | 279 | 240 | 519 |
| Lincoln township | 43 | 49 | 92 | 44 | 43 | 87 | 56 | 36 | 92 | 11 | 17 | 28 | 119 | 115 | 234 | 53 | 42 | 95 | 326 | 302 | 628 |
| Maple township | 48 | 52 | 100 | 58 | 47 | 105 | 73 | 74 | 147 | 23 | 24 | 47 | 130 | 111 | 241 | 61 | 44 | 105 | 393 | 352 | 745 |
| Mapleton town (township) | 56 | 49 | 105 | 51 | 52 | 103 | 108 | 88 | 196 | 30 | 41 | 71 | 200 | 187 | 387 | 170 | 168 | 338 | 615 | 585 | 1,200 |
| Onawa city (township) | *99* | *86* | *185* | *103* | *84* | *187* | *174* | *154* | *328* | *68* | *50* | *118* | *369* | *371* | *740* | *324* | *328* | *652* | *1,137* | *1,073* | *2,210* |
| Ward 1 | 24 | 12 | 36 | 23 | 22 | 45 | 40 | 28 | 68 | 13 | 11 | 24 | 80 | 68 | 148 | 65 | 63 | 128 | 245 | 204 | 449 |
| Ward 2 | 26 | 17 | 43 | 16 | 18 | 34 | 43 | 46 | 89 | 18 | 14 | 32 | 89 | 99 | 188 | 94 | 87 | 181 | 286 | 281 | 567 |
| Ward 3 | 26 | 28 | 54 | 39 | 24 | 63 | 53 | 52 | 105 | 23 | 15 | 38 | 106 | 126 | 232 | 92 | 106 | 198 | 339 | 351 | 690 |
| Ward 4 | 23 | 29 | 52 | 25 | 20 | 45 | 38 | 28 | 66 | 14 | 10 | 24 | 94 | 78 | 172 | 73 | 72 | 145 | 267 | 237 | 504 |
| St. Clair township, exc. of Ute | 34 | 37 | 71 | 41 | 51 | 92 | 47 | 46 | 93 | 14 | 11 | 25 | 120 | 91 | 211 | 50 | 36 | 86 | 306 | 272 | 578 |
| Ute town | 26 | 27 | 53 | 28 | 38 | 66 | 43 | 52 | 95 | 16 | 9 | 25 | 86 | 105 | 191 | 70 | 60 | 130 | 269 | 291 | 560 |
| Sherman township, exc. of Blencoe | 38 | 43 | 81 | 43 | 48 | 91 | 50 | 54 | 104 | 24 | 18 | 42 | 120 | 96 | 216 | 56 | 36 | 92 | 331 | 295 | 626 |
| Blencoe town | 18 | 20 | 38 | 15 | 22 | 37 | 22 | 23 | 45 | 9 | 7 | 16 | 49 | 43 | 92 | 47 | 32 | 79 | 160 | 147 | 307 |
| Sioux township | 20 | 29 | 49 | 21 | 23 | 44 | 40 | 44 | 84 | 13 | 11 | 24 | 77 | 69 | 146 | 50 | 32 | 82 | 221 | 208 | 429 |
| Soldier township, exc. of Soldier | 47 | 48 | 95 | 51 | 44 | 95 | 58 | 59 | 117 | 28 | 20 | 48 | 131 | 102 | 233 | 53 | 48 | 101 | 368 | 321 | 689 |
| Soldier town | 16 | 14 | 30 | 12 | 14 | 26 | 18 | 20 | 38 | 6 | 6 | 12 | 48 | 37 | 85 | 31 | 22 | 53 | 131 | 113 | 244 |
| Spring Valley township, exc. of Moorhead | 49 | 42 | 91 | 41 | 38 | 79 | 53 | 48 | 101 | 15 | 21 | 36 | 115 | 107 | 222 | 51 | 41 | 92 | 324 | 297 | 621 |
| Moorhead town | 13 | 18 | 31 | 14 | 23 | 37 | 33 | 43 | 76 | 16 | 15 | 31 | 54 | 67 | 121 | 47 | 38 | 85 | 177 | 204 | 381 |
| West Fork Tp., exc. of Whiting | 40 | 23 | 63 | 28 | 32 | 60 | 40 | 27 | 67 | 18 | 11 | 29 | 106 | 77 | 183 | 35 | 31 | 66 | 267 | 201 | 468 |
| Willow township | 40 | 48 | 88 | 40 | 37 | 77 | 56 | 54 | 110 | 20 | 22 | 42 | 122 | 100 | 222 | 56 | 32 | 88 | 334 | 293 | 627 |
| Total | 993 | 1,032 | 2,025 | 1,015 | 1,027 | 2,042 | 1,500 | 1,422 | 2,922 | 560 | 496 | 1,056 | 3,140 | 2,820 | 5,960 | 1,845 | 1,528 | 3,373 | 9,053 | 8,325 | 17,378 |

## MONROE COUNTY.

### Persons Native Born of Native Parents, Classified by Age.

| Townships, Towns, Cities and City Wards | Under 5 Years of Age | | | 5 and Under 10 Years | | | 10 and Under 18 Years | | | 18 and Under 21 Years | | | 21 and Under 45 Years | | | 45 Years and Over | | | Total all Ages | | |
|---|---|---|---|---|---|---|---|---|---|---|---|---|---|---|---|---|---|---|---|---|---|
| | Male. | Female. | Total. | Male. | Female. | Total. | Male. | Female. | Total. | Male. | Female. | Total. | Male. | Female. | Total. | Male. | Female. | Total. | Male. | Female. | Total. |
| Bluff Creek township | 173 | 189 | 362 | 204 | 175 | 379 | 276 | 225 | 501 | 98 | 90 | 188 | 538 | 498 | 1,036 | 295 | 195 | 490 | 1,584 | 1,372 | 2,956 |
| Cedar township | 40 | 42 | 82 | 37 | 40 | 77 | 56 | 61 | 117 | 20 | 18 | 38 | 85 | 74 | 159 | 42 | 35 | 77 | 280 | 270 | 550 |
| Franklin township | 30 | 36 | 66 | 43 | 26 | 69 | 58 | 51 | 109 | 15 | 20 | 35 | 75 | 72 | 147 | 36 | 30 | 66 | 257 | 235 | 492 |
| Guilford township | 117 | 123 | 240 | 106 | 105 | 211 | 132 | 111 | 243 | 44 | 35 | 79 | 171 | 158 | 329 | 68 | 59 | 127 | 638 | 591 | 1,229 |
| Jackson township, exc. of Melrose | 27 | 26 | 53 | 25 | 34 | 59 | 29 | 32 | 61 | 14 | 4 | 18 | 42 | 41 | 83 | 8 | 5 | 13 | 145 | 142 | 287 |
| Melrose town | 24 | 20 | 44 | 18 | 22 | 40 | 20 | 31 | 51 | 12 | 7 | 19 | 30 | 30 | 60 | 11 | 18 | 29 | 115 | 128 | 243 |
| Mantua township | 124 | 124 | 248 | 121 | 122 | 243 | 155 | 146 | 301 | 48 | 36 | 84 | 230 | 221 | 451 | 133 | 105 | 238 | 811 | 754 | 1,565 |
| Monroe township, exc. of Foster | 48 | 30 | 78 | 53 | 48 | 101 | 63 | 56 | 119 | 16 | 21 | 37 | 100 | 115 | 215 | 73 | 55 | 128 | 353 | 325 | 678 |
| Foster town | 4 | 9 | 13 | 2 | 9 | 11 | 3 | 7 | 10 | 2 | 1 | 3 | 15 | 11 | 26 | 2 | 4 | 6 | 28 | 41 | 69 |
| Pleasant township | 87 | 70 | 157 | 75 | 93 | 168 | 117 | 117 | 234 | 38 | 28 | 66 | 199 | 161 | 360 | 114 | 74 | 188 | 630 | 543 | 1,173 |
| Troy township, exc. of Albia | 79 | 72 | 151 | 66 | 70 | 136 | 78 | 95 | 173 | 32 | 25 | 55 | 128 | 156 | 284 | 95 | 67 | 162 | 478 | 483 | 961 |
| Albia city | *171* | *167* | *338* | *206* | *212* | *418* | *313* | *283* | *596* | *87* | *110* | *197* | *624* | *650* | *1,274* | *454* | *440* | *894* | *1,855* | *1,862* | *3,717* |
| Ward 1 | 51 | 49 | 100 | 56 | 72 | 128 | 86 | 86 | 172 | 29 | 25 | 54 | 164 | 195 | 359 | 140 | 134 | 274 | 526 | 561 | 1,087 |
| Ward 2 | 40 | 30 | 70 | 44 | 53 | 97 | 67 | 69 | 136 | 18 | 29 | 47 | 141 | 147 | 288 | 105 | 98 | 203 | 415 | 426 | 841 |
| Ward 3 | 28 | 18 | 46 | 36 | 30 | 66 | 50 | 42 | 92 | 17 | 24 | 41 | 116 | 105 | 221 | 67 | 76 | 143 | 314 | 295 | 609 |
| Ward 4 | 52 | 70 | 122 | 70 | 57 | 127 | 110 | 86 | 196 | 23 | 32 | 55 | 203 | 203 | 406 | 142 | 132 | 274 | 600 | 580 | 1,180 |
| Union township, exc. of Lovilia | 36 | 46 | 82 | 51 | 44 | 95 | 80 | 58 | 138 | 29 | 15 | 44 | 113 | 96 | 209 | 71 | 64 | 135 | 380 | 323 | 703 |
| Lovilia town | 22 | 21 | 43 | 25 | 31 | 56 | 39 | 35 | 74 | 7 | 9 | 16 | 65 | 82 | 147 | 57 | 64 | 121 | 215 | 242 | 457 |
| Urbana township | 36 | 40 | 76 | 37 | 37 | 74 | 57 | 49 | 106 | 11 | 15 | 26 | 87 | 89 | 176 | 76 | 55 | 131 | 304 | 285 | 589 |
| Wayne township | 58 | 63 | 121 | 63 | 56 | 119 | 68 | 53 | 121 | 20 | 18 | 38 | 85 | 68 | 153 | 30 | 21 | 51 | 324 | 279 | 603 |
| Total | 1,076 | 1,078 | 2,154 | 1,132 | 1,124 | 2,256 | 1,544 | 1,410 | 2,954 | 493 | 450 | 943 | 2,587 | 2,522 | 5,109 | 1,565 | 1,291 | 2,856 | 8,397 | 7,875 | 16,272 |

### Persons Native Born of Foreign or Mixed Parentage, Classified by Age.

| | | | | | | | | | | | | | | | | | | | | | |
|---|---|---|---|---|---|---|---|---|---|---|---|---|---|---|---|---|---|---|---|---|---|
| Bluff Creek township | 99 | 107 | 206 | 89 | 83 | 172 | 90 | 88 | 178 | 33 | 29 | 62 | 117 | 100 | 217 | 34 | 26 | 60 | 462 | 433 | 895 |
| Cedar township | 4 | 2 | 6 | 4 | 3 | 7 | 10 | 6 | 16 | 6 | 2 | 8 | 43 | 33 | 76 | 25 | 23 | 48 | 92 | 69 | 161 |
| Franklin township | 5 | 2 | 7 | 2 | 5 | 7 | 6 | 9 | 15 | 1 | 5 | 6 | 11 | 11 | 22 | 25 | 12 | 37 | 50 | 44 | 94 |
| Guilford township | 78 | 78 | 156 | 84 | 85 | 169 | 138 | 120 | 258 | 69 | 55 | 124 | 235 | 278 | 513 | 65 | 57 | 122 | 669 | 673 | 1,342 |
| Jackson township, exc. of Melrose | 4 | 1 | 5 | 11 | 2 | 13 | 21 | 9 | 30 | 7 | 2 | 9 | 46 | 34 | 80 | 33 | 16 | 49 | 122 | 64 | 186 |
| Melrose town | 1 | 2 | 3 | 3 | 5 | 8 | 10 | 9 | 19 | 3 | 6 | 9 | 28 | 35 | 63 | 33 | 37 | 70 | 78 | 94 | 172 |
| Mantua township | 55 | 55 | 110 | 54 | 52 | 106 | 73 | 61 | 134 | 19 | 19 | 38 | 126 | 101 | 227 | 39 | 25 | 64 | 366 | 313 | 679 |

## MONROE COUNTY—CONTINUED.

| Table No. 1 — Townships, Towns, Cities and City Wards | Under 5 Years of Age | | | 5 and Under 10 Years | | | 10 and Under 18 Years | | | 18 and Under 21 Years | | | 21 and Under 45 Years | | | 45 Years and Over | | | Total all Ages | | |
|---|---|---|---|---|---|---|---|---|---|---|---|---|---|---|---|---|---|---|---|---|---|
| | Male. | Female. | Total. | Male. | Female. | Total. | Male. | Female. | Total. | Male. | Female. | Total. | Male. | Female. | Total. | Male. | Female. | Total. | Male. | Female. | Total. |
| Monroe township, exc. of Foster | 17 | 21 | 38 | 12 | 23 | 35 | 22 | 23 | 45 | 8 | 6 | 14 | 23 | 18 | 41 | 8 | 6 | 14 | 90 | 97 | 187 |
| Foster town | 1 | 2 | 3 | 1 | 3 | 4 | ---- | 4 | 4 | 3 | 2 | 5 | 14 | 4 | 18 | 1 | 2 | 3 | 20 | 17 | 37 |
| Pleasant township | 33 | 32 | 65 | 33 | 24 | 57 | 36 | 31 | 67 | 10 | 7 | 17 | 55 | 61 | 116 | 33 | 21 | 54 | 200 | 176 | 376 |
| Troy township, exc. of Albia | 81 | 82 | 163 | 80 | 78 | 158 | 93 | 91 | 184 | 26 | 19 | 45 | 105 | 120 | 225 | 20 | 15 | 35 | 405 | 405 | 810 |
| Albia city | *54* | *53* | *107* | *65* | *71* | *136* | *78* | *92* | *170* | *26* | *33* | *59* | *165* | *184* | *349* | *106* | *82* | *188* | *494* | *515* | *1,009* |
| Ward 1 | 9 | 8 | 17 | 10 | 7 | 17 | 9 | 18 | 27 | 4 | 8 | 12 | 38 | 49 | 87 | 21 | 25 | 46 | 91 | 115 | 206 |
| Ward 2 | 28 | 21 | 49 | 20 | 28 | 48 | 17 | 20 | 37 | 5 | 9 | 14 | 37 | 38 | 75 | 32 | 20 | 52 | 139 | 136 | 275 |
| Ward 3 | 6 | 8 | 14 | 19 | 13 | 32 | 24 | 26 | 50 | 8 | 7 | 15 | 42 | 51 | 93 | 23 | 14 | 37 | 122 | 119 | 241 |
| Ward 4 | 11 | 16 | 27 | 16 | 23 | 39 | 28 | 28 | 56 | 9 | 9 | 18 | 48 | 46 | 94 | 30 | 23 | 53 | 142 | 145 | 287 |
| Union township, exc. of Lovilia | 2 | 4 | 6 | 3 | 6 | 9 | 9 | 7 | 16 | 2 | 3 | 5 | 17 | 16 | 33 | 15 | 12 | 27 | 48 | 48 | 96 |
| Lovilia town | ---- | ---- | ---- | 1 | ---- | 1 | ---- | 1 | 1 | ---- | ---- | ---- | 13 | 14 | 27 | 13 | 10 | 23 | 27 | 25 | 52 |
| Urbana township | 7 | 8 | 15 | 9 | 11 | 20 | 12 | 9 | 21 | 3 | ---- | 3 | 9 | 13 | 22 | 16 | 4 | 20 | 56 | 45 | 101 |
| Wayne township | 11 | 8 | 19 | 8 | 9 | 17 | 15 | 14 | 29 | 6 | 9 | 15 | 42 | 45 | 87 | 29 | 16 | 45 | 111 | 101 | 212 |
| Total | 452 | 457 | 909 | 459 | 460 | 919 | 613 | 574 | 1,187 | 222 | 197 | 419 | 1,049 | 1,067 | 2,116 | 495 | 364 | 859 | 3,290 | 3,119 | 6,409 |

### Persons Foreign Born, Classified by Age.

| Townships, Towns, Cities and City Wards | Under 5 Years of Age | | | 5 and Under 10 Years | | | 10 and Under 18 Years | | | 18 and Under 21 Years | | | 21 and Under 45 Years | | | | | 45 Years and Over | | | | | Total all Ages | | |
|---|---|---|---|---|---|---|---|---|---|---|---|---|---|---|---|---|---|---|---|---|---|---|---|---|
| | | | | | | | | | | | | | Male | | | Female. | Total. | Male | | | Female. | Total. | | | |
| | Male. | Female. | Total. | Male. | Female. | Total. | Male. | Female. | Total. | Male. | Female. | Total. | Nat. | Un-Nat. | Tot. | | | Nat. | Un-Nat. | Tot. | | | Male. | Female. | Total. |
| Bluff Creek township | 2 | 1 | 3 | 10 | 7 | 17 | 24 | 17 | 41 | 13 | 7 | 20 | 64 | 165 | 229 | 144 | 373 | 89 | 24 | 113 | 64 | 177 | 391 | 240 | 631 |
| Cedar township | ---- | ---- | ---- | ---- | ---- | ---- | ---- | ---- | ---- | 1 | ---- | 1 | 5 | ---- | 5 | 2 | 7 | 15 | ---- | 15 | 8 | 23 | 21 | 10 | 31 |
| Franklin township | ---- | ---- | ---- | 1 | ---- | 1 | 1 | 1 | 2 | ---- | ---- | ---- | 1 | 1 | 2 | 4 | 6 | 6 | ---- | 6 | 8 | 14 | 10 | 13 | 23 |
| Guilford township | 2 | 1 | 3 | 12 | 12 | 24 | 24 | 24 | 48 | 8 | 7 | 15 | 102 | 63 | 165 | 74 | 239 | 151 | 24 | 175 | 125 | 300 | 386 | 243 | 629 |
| Jackson township, exc. of Melrose | ---- | ---- | ---- | ---- | ---- | ---- | ---- | ---- | ---- | ---- | ---- | ---- | 1 | ---- | 1 | 1 | 2 | 11 | 2 | 13 | 11 | 24 | 14 | 12 | 26 |
| Melrose town | ---- | ---- | ---- | ---- | ---- | ---- | ---- | ---- | ---- | ---- | ---- | ---- | 2 | ---- | 2 | 5 | 7 | 27 | 1 | 28 | 19 | 47 | 30 | 24 | 54 |
| Mantua township | 1 | 2 | 3 | 8 | 2 | 10 | 11 | 7 | 18 | 8 | 3 | 11 | 42 | 63 | 105 | 72 | 177 | 77 | 12 | 89 | 54 | 143 | 222 | 141 | 363 |

| | | | | | | | | | | | | | | | | | | | | | | | | | |
|---|---|---|---|---|---|---|---|---|---|---|---|---|---|---|---|---|---|---|---|---|---|---|---|---|---|
| Monroe township, exc. of Foster | --- | --- | --- | --- | 1 | 1 | 6 | 6 | 12 | 5 | 1 | 6 | 18 | 18 | 36 | 19 | 55 | 21 | 7 | 28 | 13 | 41 | 75 | 40 | 115 |
| Foster town | --- | --- | --- | --- | --- | --- | --- | --- | --- | 1 | --- | 1 | 2 | 3 | 5 | 5 | 10 | 4 | 1 | 5 | 7 | 12 | 11 | 12 | 23 |
| Pleasant township | 2 | 2 | 4 | 1 | 4 | 5 | 10 | 8 | 18 | 9 | 9 | 18 | 24 | 71 | 95 | 45 | 140 | 27 | 14 | 41 | 31 | 72 | 158 | 99 | 257 |
| Troy township, exc. of Albia | --- | 2 | 2 | 13 | 5 | 18 | 30 | 23 | 53 | 10 | 4 | 14 | 78 | 84 | 162 | 110 | 272 | 74 | 22 | 96 | 74 | 170 | 311 | 218 | 529 |
| Albia city | *3* | *1* | *4* | *2* | *3* | *5* | *9* | *8* | *17* | *6* | *29* | *35* | *74* | *41* | *115* | *96* | *211* | *91* | *5* | *96* | *44* | *140* | *231* | *181* | *412* |
| Ward 1 | 2 | 1 | 3 | 1 | 2 | 3 | --- | 1 | 1 | --- | 1 | 1 | 11 | 9 | 20 | 13 | 33 | 17 | --- | 17 | 13 | 30 | 40 | 31 | 71 |
| Ward 2 | 1 | --- | 1 | 1 | 1 | 2 | 5 | 4 | 9 | 4 | 2 | 6 | 28 | 21 | 49 | 37 | 86 | 23 | 2 | 25 | 13 | 38 | 85 | 57 | 142 |
| Ward 3 | --- | --- | --- | --- | --- | --- | 1 | 3 | 4 | --- | 25 | 25 | 15 | 4 | 19 | 25 | 44 | 32 | 2 | 34 | 2 | 36 | 54 | 55 | 109 |
| Ward 4 | --- | --- | --- | --- | --- | --- | 5 | --- | 3 | 2 | 1 | 3 | 20 | 7 | 27 | 21 | 48 | 19 | 1 | 20 | 16 | 36 | 52 | 38 | 90 |
| Union township, exc. of Lovilia | --- | --- | --- | --- | --- | --- | --- | 1 | 1 | --- | --- | --- | 3 | 2 | 5 | 4 | 9 | 12 | --- | 12 | 9 | 21 | 17 | 14 | 31 |
| Lovilia town | --- | --- | --- | --- | --- | --- | --- | --- | --- | --- | --- | --- | --- | 1 | 1 | --- | 1 | 7 | --- | 7 | 4 | 11 | 8 | 4 | 12 |
| Urbana township | --- | --- | --- | --- | 2 | 2 | --- | --- | --- | --- | --- | --- | 9 | 1 | 10 | 10 | 20 | 3 | 1 | 4 | 8 | 12 | 14 | 20 | 34 |
| Wayne township | --- | --- | --- | 2 | 1 | 3 | 1 | 2 | 3 | --- | --- | --- | 10 | 4 | 14 | 11 | 25 | 16 | --- | 16 | 8 | 24 | 33 | 22 | 55 |
| Total | 10 | 9 | 19 | 49 | 37 | 86 | 116 | 98 | 214 | 61 | 60 | 121 | 435 | 517 | 952 | 602 | 1,554 | 631 | 113 | 744 | 487 | 1,231 | 1,932 | 1,293 | 3,225 |

**Total Persons of All Nativities, Classified by Age.**

| Townships, Towns, Cities and City Wards | Under 5 Years of Age | | | 5 and Under 10 Years | | | 10 and Under 18 Years | | | 18 and Under 21 Years | | | 21 and Under 45 Years | | | 45 Years and Over | | | Total all Ages | | |
|---|---|---|---|---|---|---|---|---|---|---|---|---|---|---|---|---|---|---|---|---|---|
| | Male. | Female. | Total. | Male. | Female. | Total. | Male. | Female | Total. | Male. | Female. | Total. | Male. | Female. | Total. | Male. | Female. | Total. | Male. | Female. | Total. |
| Bluff Creek township | 274 | 297 | 571 | 303 | 265 | 568 | 390 | 330 | 720 | 144 | 126 | 270 | 884 | 742 | 1,626 | 442 | 285 | 727 | 2,437 | 2,045 | 4,482 |
| Cedar township | 44 | 44 | 88 | 41 | 43 | 84 | 66 | 67 | 133 | 27 | 20 | 47 | 133 | 109 | 242 | 82 | 66 | 148 | 393 | 349 | 742 |
| Franklin township | 35 | 38 | 73 | 46 | 31 | 77 | 65 | 61 | 126 | 16 | 25 | 41 | 88 | 87 | 175 | 67 | 50 | 117 | 317 | 292 | 609 |
| Guilford township | 197 | 202 | 399 | 202 | 202 | 404 | 294 | 255 | 549 | 121 | 97 | 218 | 571 | 510 | 1,081 | 308 | 241 | 549 | 1,693 | 1,507 | 3,200 |
| Jackson township, exc. of Melrose | 31 | 27 | 58 | 36 | 36 | 72 | 50 | 41 | 91 | 21 | 6 | 27 | 89 | 76 | 165 | 54 | 32 | 86 | 281 | 218 | 499 |
| Melrose town | 25 | 22 | 47 | 21 | 27 | 48 | 30 | 40 | 70 | 15 | 13 | 28 | 60 | 70 | 130 | 72 | 74 | 146 | 223 | 246 | 469 |
| Mantua township | 180 | 181 | 361 | 183 | 176 | 359 | 239 | 215 | 454 | 75 | 58 | 133 | 461 | 394 | 855 | 261 | 184 | 445 | 1,399 | 1,208 | 2,607 |
| Monroe township, exc. of Foster | 65 | 51 | 116 | 65 | 72 | 137 | 91 | 85 | 176 | 29 | 28 | 57 | 159 | 152 | 311 | 109 | 74 | 183 | 518 | 462 | 980 |
| Foster town | 5 | 11 | 16 | 3 | 12 | 15 | 3 | 11 | 14 | 6 | 3 | 9 | 34 | 20 | 54 | 8 | 13 | 21 | 59 | 70 | 129 |
| Pleasant township | 122 | 104 | 226 | 109 | 121 | 230 | 163 | 156 | 319 | 57 | 44 | 101 | 349 | 267 | 616 | 188 | 126 | 314 | 988 | 818 | 1,806 |
| Troy township, exc. of Albia | 160 | 156 | 316 | 159 | 153 | 312 | 201 | 209 | 410 | 68 | 46 | 114 | 395 | 386 | 781 | 211 | 156 | 367 | 1,194 | 1,106 | 2,300 |
| Albia city | *228* | *221* | *449* | *273* | *286* | *559* | *400* | *383* | *783* | *119* | *172* | *291* | *904* | *930* | *1,834* | *656* | *566* | *1,222* | *2,580* | *2,558* | *5,138* |
| Ward 1 | 62 | 58 | 120 | 67 | 81 | 148 | 95 | 105 | 200 | 33 | 34 | 67 | 222 | 257 | 479 | 178 | 172 | 350 | 657 | 707 | 1,364 |
| Ward 2 | 69 | 51 | 120 | 65 | 82 | 147 | 89 | 93 | 182 | 27 | 40 | 67 | 227 | 222 | 449 | 162 | 131 | 293 | 639 | 619 | 1,258 |
| Ward 3 | 34 | 26 | 60 | 55 | 43 | 98 | 75 | 71 | 146 | 25 | 56 | 81 | 177 | 181 | 358 | 124 | 92 | 216 | 490 | 469 | 959 |
| Ward 4 | 63 | 86 | 149 | 86 | 80 | 166 | 141 | 114 | 255 | 34 | 42 | 76 | 278 | 270 | 548 | 192 | 171 | 363 | 794 | 763 | 1,557 |
| Union township, exc. of Lovilia | 38 | 50 | 88 | 54 | 50 | 104 | 89 | 66 | 155 | 31 | 18 | 49 | 135 | 116 | 251 | 98 | 85 | 183 | 445 | 385 | 830 |
| Lovilia town | 22 | 21 | 43 | 26 | 31 | 57 | 39 | 36 | 75 | 7 | 9 | 16 | 79 | 96 | 175 | 77 | 78 | 155 | 250 | 271 | 521 |
| Urbana township | 43 | 48 | 91 | 46 | 50 | 96 | 69 | 58 | 127 | 14 | 15 | 29 | 106 | 112 | 218 | 96 | 67 | 163 | 374 | 350 | 724 |
| Wayne township | 69 | 71 | 140 | 73 | 66 | 139 | 84 | 69 | 153 | 26 | 27 | 53 | 141 | 124 | 265 | 75 | 45 | 120 | 468 | 402 | 870 |
| Total | 1,538 | 1,544 | 3,082 | 1,640 | 1,621 | 3,261 | 2,273 | 2,082 | 4,355 | 776 | 707 | 1,483 | 4,588 | 4,191 | 8,779 | 2,804 | 2,142 | 4,946 | 13,619 | 12,287 | 25,906 |

## MONTGOMERY COUNTY.

### Persons Native Born of Native Parents, Classified by Age.

| Table No. 1 — Townships, Towns, Cities and City Wards | Under 5 Years of Age | | | 5 and Under 10 Years | | | 10 and Under 18 Years | | | 18 and Under 21 Years | | | 21 and Under 45 Years | | | 45 Years and Over | | | Total all Ages | | |
|---|---|---|---|---|---|---|---|---|---|---|---|---|---|---|---|---|---|---|---|---|---|
| | Male. | Female. | Total. | Male. | Female. | Total. | Male. | Female. | Total. | Male. | Female. | Total. | Male. | Female. | Total. | Male. | Female. | Total. | Male. | Female. | Total. |
| Douglas township, exc. of Grant | 31 | 33 | 64 | 33 | 39 | 72 | 42 | 42 | 84 | 12 | 12 | 24 | 68 | 57 | 125 | 38 | 20 | 58 | 224 | 203 | 427 |
| Grant town | 13 | 16 | 29 | 13 | 21 | 34 | 20 | 26 | 46 | 8 | 4 | 12 | 47 | 45 | 92 | 27 | 28 | 55 | 128 | 140 | 268 |
| East township, exc. of Villisca | 28 | 23 | 51 | 39 | 21 | 60 | 50 | 45 | 95 | 13 | 18 | 31 | 83 | 83 | 166 | 60 | 46 | 106 | 273 | 236 | 509 |
| Frankfort township, exc. of Stanton | 17 | 24 | 41 | 22 | 16 | 38 | 23 | 15 | 38 | 5 | 3 | 8 | 33 | 30 | 63 | 15 | 9 | 24 | 115 | 97 | 212 |
| Garfield township | 22 | 34 | 56 | 20 | 18 | 38 | 20 | 13 | 33 | 12 | 11 | 23 | 72 | 63 | 135 | 28 | 19 | 47 | 174 | 158 | 332 |
| Grant township, exc. of Coburg | 16 | 23 | 39 | 25 | 23 | 48 | 23 | 20 | 43 | 3 | 6 | 9 | 37 | 38 | 75 | 22 | 14 | 36 | 126 | 124 | 250 |
| Coburg town | 12 | 11 | 23 | 12 | 7 | 19 | 11 | 9 | 20 | ----- | 3 | 3 | 20 | 21 | 41 | 15 | 8 | 23 | 70 | 59 | 129 |
| Villisca city (Jackson township) | *99* | *87* | *186* | *103* | *77* | *180* | *123* | *129* | *252* | *55* | *69* | *124* | *227* | *291* | *518* | *222* | *253* | *475* | *829* | *906* | *1,735* |
| Ward 1 | 39 | 40 | 79 | 54 | 29 | 83 | 44 | 69 | 113 | 19 | 34 | 53 | 105 | 123 | 228 | 118 | 114 | 232 | 379 | 409 | 788 |
| Ward 2 | 13 | 14 | 27 | 12 | 10 | 22 | 20 | 18 | 38 | 14 | 13 | 27 | 28 | 49 | 77 | 62 | 61 | 123 | 149 | 165 | 314 |
| Ward 3 | 47 | 33 | 80 | 37 | 38 | 75 | 59 | 42 | 101 | 22 | 22 | 44 | 110 | 119 | 229 | 79 | 78 | 157 | 354 | 332 | 686 |
| Lincoln township | 30 | 27 | 57 | 26 | 22 | 48 | 27 | 19 | 46 | 4 | 7 | 11 | 59 | 43 | 102 | 7 | 16 | 23 | 153 | 134 | 287 |
| Pilot Grove township | 40 | 33 | 73 | 38 | 37 | 75 | 46 | 34 | 80 | 18 | 9 | 27 | 82 | 86 | 168 | 41 | 29 | 70 | 265 | 228 | 493 |
| Red Oak township, exc. of Red Oak | 28 | 19 | 47 | 15 | 26 | 41 | 33 | 45 | 78 | 12 | 19 | 31 | 70 | 59 | 129 | 58 | 49 | 107 | 216 | 217 | 433 |
| Red Oak city | *224* | *190* | *414* | *212* | *163* | *375* | *270* | *266* | *536* | *93* | *116* | *209* | *668* | *759* | *1,427* | *474* | *503* | *977* | *1,941* | *1,997* | *3,938* |
| Ward 1 | 100 | 87 | 187 | 93 | 71 | 164 | 106 | 102 | 208 | 36 | 41 | 77 | 251 | 251 | 502 | 152 | 143 | 295 | 738 | 695 | 1,433 |
| Ward 2 | 78 | 59 | 137 | 73 | 50 | 123 | 73 | 78 | 151 | 31 | 39 | 70 | 261 | 288 | 549 | 168 | 182 | 350 | 684 | 696 | 1,380 |
| Ward 3 | 46 | 44 | 90 | 46 | 42 | 88 | 91 | 86 | 177 | 26 | 36 | 62 | 156 | 220 | 376 | 154 | 178 | 332 | 519 | 606 | 1,125 |
| Scott township, exc. of Stanton | 26 | 28 | 54 | 25 | 23 | 48 | 19 | 22 | 41 | 3 | 6 | 9 | 16 | 17 | 33 | 12 | 3 | 15 | 101 | 99 | 200 |
| Stanton town | 13 | 13 | 26 | 16 | 22 | 38 | 10 | 14 | 24 | 4 | 3 | 7 | 21 | 16 | 37 | 4 | 2 | 6 | 68 | 70 | 138 |
| Sherman township, exc. of Elliott | 52 | 31 | 83 | 34 | 36 | 70 | 37 | 34 | 71 | 9 | 16 | 25 | 79 | 81 | 160 | 41 | 22 | 63 | 252 | 220 | 472 |
| Elliott town | 20 | 19 | 39 | 23 | 23 | 46 | 27 | 33 | 60 | 11 | 12 | 23 | 65 | 65 | 130 | 64 | 69 | 133 | 210 | 221 | 431 |
| Washington township | 47 | 45 | 92 | 35 | 35 | 70 | 41 | 36 | 77 | 10 | 6 | 16 | 84 | 78 | 162 | 49 | 32 | 81 | 266 | 232 | 498 |
| West township | 27 | 38 | 65 | 29 | 32 | 61 | 26 | 34 | 60 | 15 | 8 | 23 | 86 | 74 | 160 | 31 | 36 | 67 | 214 | 222 | 436 |
| Total | 745 | 694 | 1,439 | 720 | 641 | 1,361 | 848 | 836 | 1,684 | 287 | 328 | 615 | 1,833 | 1,906 | 3,739 | 1,245 | 1,158 | 2,403 | 5,678 | 5,563 | 11,241 |

### Persons Native Born of Foreign or Mixed Parentage, Classified by Age.

| | | | | | | | | | | | | | | | | | | | | | |
|---|---|---|---|---|---|---|---|---|---|---|---|---|---|---|---|---|---|---|---|---|---|
| Douglas township, exc. of Grant | 5 | 6 | 11 | 7 | 7 | 14 | 6 | 14 | 20 | 5 | 3 | 8 | 34 | 31 | 65 | 6 | 3 | 9 | 63 | 64 | 127 |
| Grant town | ----- | ----- | ----- | 2 | 2 | 4 | 1 | ----- | 1 | ----- | ----- | ----- | 9 | 10 | 19 | 6 | 3 | 9 | 18 | 15 | 33 |
| East township, exc. of Villisca | 1 | 4 | 5 | 4 | 8 | 12 | 12 | 12 | 24 | 4 | 4 | 8 | 22 | 24 | 46 | 12 | 15 | 27 | 55 | 67 | 122 |
| Frankfort township, exc. of Stanton | 21 | 11 | 32 | 23 | 23 | 46 | 47 | 39 | 86 | 13 | 11 | 24 | 73 | 59 | 132 | 5 | 4 | 9 | 182 | 147 | 329 |

| | | | | | | | | | | | | | | | | | | | | | |
|---|---|---|---|---|---|---|---|---|---|---|---|---|---|---|---|---|---|---|---|---|---|
| Garfield township | 6 | 5 | 11 | 18 | 20 | 38 | 32 | 32 | 64 | 4 | 2 | 6 | 31 | 20 | 51 | 8 | 13 | 21 | 99 | 92 | 191 |
| Grant township, exc. of Coburg | 14 | 5 | 19 | 14 | 17 | 31 | 20 | 25 | 45 | 5 | 5 | 10 | 59 | 43 | 102 | 8 | 5 | 13 | 120 | 100 | 220 |
| Coburg town | 3 | 1 | 4 | 2 | 2 | 4 | 3 | 4 | 7 | 1 | ---- | 1 | 7 | 6 | 13 | 3 | 2 | 5 | 19 | 15 | 34 |
| Villisca city (Jackson township) | *1* | *4* | *5* | *5* | *3* | *8* | *12* | *9* | *21* | *12* | *7* | *19* | *72* | *54* | *126* | *82* | *63* | *145* | *184* | *140* | *324* |
| Ward 1 | ---- | 2 | 2 | ---- | ---- | ---- | 2 | 4 | 6 | 4 | 1 | 5 | 23 | 21 | 44 | 21 | 33 | 54 | 50 | 61 | 111 |
| Ward 2 | ---- | ---- | ---- | ---- | ---- | ---- | 4 | 3 | 7 | 6 | 5 | 11 | 9 | 10 | 19 | 10 | 15 | 25 | 29 | 33 | 62 |
| Ward 3 | 1 | 2 | 3 | 5 | 3 | 8 | 6 | 2 | 8 | 2 | 1 | 3 | 24 | 23 | 47 | 14 | 15 | 29 | 62 | 46 | 98 |
| Lincoln township | 1 | 6 | 7 | 2 | 5 | 7 | 20 | 15 | 35 | 4 | 7 | 11 | 50 | 43 | 93 | 10 | 9 | 19 | 87 | 85 | 172 |
| Pilot Grove township | 4 | 4 | 8 | 9 | 12 | 21 | 16 | 11 | 27 | 5 | 2 | 7 | 26 | 28 | 54 | 8 | 8 | 16 | 68 | 65 | 133 |
| Red Oak township, exc. of Red Oak | 12 | 6 | 18 | 8 | 13 | 21 | 24 | 18 | 42 | 4 | 8 | 12 | 35 | 27 | 62 | 12 | 12 | 24 | 95 | 84 | 179 |
| Red Oak city | *27* | *18* | *45* | *38* | *42* | *80* | *74* | *76* | *150* | *40* | *47* | *87* | *204* | *291* | *495* | *106* | *106* | *212* | *489* | *580* | *1,069* |
| Ward 1 | 11 | 6 | 17 | 16 | 16 | 32 | 28 | 28 | 56 | 19 | 8 | 27 | 84 | 89 | 173 | 28 | 20 | 48 | 186 | 167 | 353 |
| Ward 2 | 9 | 6 | 15 | 12 | 11 | 23 | 20 | 23 | 43 | 13 | 17 | 30 | 65 | 87 | 152 | 40 | 41 | 81 | 159 | 185 | 344 |
| Ward 3 | 7 | 6 | 13 | 10 | 15 | 25 | 26 | 25 | 51 | 8 | 22 | 30 | 55 | 115 | 170 | 38 | 45 | 83 | 144 | 228 | 372 |
| Scott township, exc. of Stanton | 17 | 20 | 37 | 32 | 30 | 62 | 51 | 55 | 106 | 24 | 21 | 45 | 105 | 90 | 195 | 4 | 1 | 5 | 233 | 217 | 450 |
| Stanton town | 9 | 8 | 17 | 9 | 16 | 25 | 18 | 28 | 46 | 13 | 12 | 25 | 89 | 80 | 169 | 8 | 10 | 18 | 146 | 154 | 300 |
| Sherman township, exc. of Elliott | 5 | 2 | 7 | 5 | 1 | 6 | 7 | 8 | 15 | 2 | 2 | 4 | 21 | 17 | 38 | 12 | 7 | 19 | 52 | 37 | 89 |
| Elliott town | 4 | ---- | 4 | 3 | 3 | 6 | 5 | 4 | 9 | 4 | 1 | 5 | 31 | 27 | 58 | 10 | 11 | 21 | 57 | 46 | 103 |
| Washington township | 5 | 7 | 12 | 14 | 3 | 17 | 17 | 17 | 34 | 8 | 8 | 16 | 49 | 36 | 85 | 7 | 9 | 16 | 100 | 80 | 180 |
| West township | 9 | 9 | 18 | 12 | 11 | 23 | 9 | 12 | 21 | 4 | 3 | 7 | 37 | 38 | 75 | 14 | 6 | 20 | 85 | 79 | 164 |
| Total | 144 | 116 | 260 | 207 | 218 | 425 | 374 | 379 | 753 | 152 | 143 | 295 | 938 | 924 | 1,862 | 284 | 287 | 571 | 2,099 | 2,067 | 4,166 |

**Persons Foreign Born, Classified by Age.**

| Townships, Towns, Cities and City Wards | Under 5 Years of Age | | | 5 and Under 10 Years | | | 10 and Under 18 Years | | | 18 and Under 21 Years | | | 21 and Under 45 Years | | | | | 45 Years and Over | | | | | Total all Ages | | |
|---|---|---|---|---|---|---|---|---|---|---|---|---|---|---|---|---|---|---|---|---|---|---|---|---|---|
| | | | | | | | | | | | | | Male | | | | | Male | | | | | | | |
| | Male. | Female. | Total. | Male. | Female. | Total. | Male. | Female. | Total. | Male. | Female. | Total. | Nat. | Un-Nat. | Tot. | Female. | Total. | Nat. | Un-Nat. | Tot. | Female. | Total. | Male. | Female. | Total. |
| Douglas township, exc. of Grant | --- | --- | --- | --- | --- | --- | --- | --- | --- | --- | --- | --- | 5 | 1 | 6 | 5 | 11 | 15 | ---- | 15 | 8 | 23 | 21 | 13 | 34 |
| Grant town | --- | --- | --- | --- | --- | --- | --- | --- | --- | --- | --- | --- | 4 | ---- | 4 | ---- | 4 | 4 | ---- | 4 | 5 | 9 | 8 | 5 | 13 |
| East township, exc. of Villisca | --- | --- | --- | --- | --- | --- | --- | --- | --- | 1 | --- | 1 | 4 | 1 | 5 | 2 | 7 | 20 | ---- | 20 | 8 | 28 | 26 | 10 | 36 |
| Frankfort township, exc. of Stanton | --- | --- | --- | 2 | 1 | 3 | 3 | 3 | 6 | 3 | 1 | 4 | 28 | 8 | 36 | 23 | 59 | 40 | 4 | 44 | 30 | 74 | 88 | 58 | 146 |
| Garfield township | --- | --- | --- | --- | --- | --- | 1 | --- | 1 | 2 | 1 | 3 | 18 | 3 | 21 | 14 | 35 | 14 | 2 | 16 | 9 | 25 | 40 | 24 | 64 |
| Grant township, exc. of Coburg | --- | --- | --- | 12 | 26 | 38 | 3 | 3 | 6 | 7 | --- | 7 | 16 | 7 | 23 | ---- | 23 | 23 | 1 | 24 | 18 | 42 | 69 | 47 | 116 |
| Coburg town | --- | --- | --- | --- | --- | --- | --- | --- | --- | --- | --- | --- | 3 | 2 | 5 | 2 | 7 | 4 | ---- | 4 | 2 | 6 | 9 | 4 | 13 |
| Villisca city (Jackson township) | --- | --- | --- | --- | --- | --- | --- | *1* | *1* | --- | --- | --- | *3* | *2* | *5* | *4* | *9* | *39* | ---- | *39* | *24* | *63* | *44* | *29* | *73* |
| Ward 1 | --- | --- | --- | --- | --- | --- | --- | 1 | 1 | --- | --- | --- | 1 | 1 | 2 | ---- | 2 | 17 | ---- | 17 | 12 | 29 | 19 | 13 | 32 |
| Ward 2 | --- | --- | --- | --- | --- | --- | --- | --- | --- | --- | --- | --- | ---- | ---- | ---- | 2 | 2 | 9 | ---- | 9 | 3 | 12 | 9 | 5 | 14 |
| Ward 3 | --- | --- | --- | --- | --- | --- | --- | --- | --- | --- | --- | --- | 2 | 1 | 3 | 2 | 5 | 13 | ---- | 13 | 9 | 22 | 16 | 11 | 27 |
| Lincoln township | --- | --- | --- | --- | --- | --- | 1 | --- | 1 | 2 | 1 | 3 | 8 | 7 | 15 | 9 | 24 | 30 | 1 | 31 | 18 | 49 | 49 | 28 | 77 |

MONTGOMERY COUNTY—CONTINUED.

**Table No. 1**

| Townships, Towns, Cities and City Wards | Under 5 Years of Age | | | 5 and Under 10 Years | | | 10 and Under 18 Years | | | 18 and Under 21 Years | | | 21 and Under 45 Years | | | | | 45 Years and Over | | | | | Total all Ages | | |
|---|---|---|---|---|---|---|---|---|---|---|---|---|---|---|---|---|---|---|---|---|---|---|---|---|---|
| | | | | | | | | | | | | | Male | | | | | Male | | | | | | | |
| | Male. | Female. | Total. | Male. | Female. | Total. | Male. | Female. | Total. | Male. | Female. | Total. | Nat. | Un-Nat. | Tot. | Female. | Total. | Nat. | Un-Nat. | Tot. | Female. | Total. | Male. | Female. | Total. |
| Pilot Grove township | --- | --- | --- | --- | --- | --- | 2 | --- | 2 | --- | --- | --- | 12 | 2 | 14 | 3 | 17 | 13 | --- | 13 | 13 | 26 | 29 | 16 | 45 |
| Red Oak township, exc. of Red Oak | --- | --- | --- | --- | --- | --- | 1 | 2 | 3 | 3 | 1 | 4 | 15 | 10 | 25 | 16 | 41 | 25 | 2 | 27 | 22 | 49 | 56 | 41 | 97 |
| Red Oak city | 3 | 1 | 4 | 4 | 5 | 9 | 9 | 15 | 24 | 7 | 10 | 17 | 51 | 26 | 77 | 71 | 148 | 191 | 5 | 196 | 196 | 392 | 296 | 298 | 594 |
| Ward 1 | 3 | --- | 3 | 4 | 5 | 9 | 8 | 12 | 20 | 3 | 8 | 11 | 17 | 11 | 28 | 27 | 55 | 70 | 5 | 75 | 78 | 153 | 121 | 130 | 251 |
| Ward 2 | --- | 1 | 1 | --- | --- | --- | 1 | 1 | 2 | 3 | --- | 3 | 17 | 10 | 27 | 16 | 43 | 57 | --- | 57 | 55 | 112 | 88 | 73 | 161 |
| Ward 3 | --- | --- | --- | --- | --- | --- | --- | 2 | 2 | 1 | 2 | 3 | 17 | 5 | 22 | 28 | 50 | 64 | --- | 64 | 63 | 127 | 87 | 95 | 182 |
| Scott township, exc. of Stanton | --- | --- | --- | 1 | --- | 1 | 1 | --- | 1 | 4 | --- | 4 | 15 | 4 | 19 | 18 | 37 | 59 | 5 | 64 | 43 | 107 | 89 | 61 | 150 |
| Stanton town | --- | --- | --- | --- | --- | --- | 1 | --- | 1 | --- | --- | --- | 7 | 14 | 21 | 15 | 36 | 113 | 5 | 118 | 112 | 230 | 140 | 127 | 267 |
| Sherman township, exc. of Elliott | --- | --- | --- | --- | --- | --- | --- | --- | --- | --- | 2 | 2 | 9 | 2 | 11 | 4 | 15 | 8 | 3 | 11 | 5 | 16 | 22 | 11 | 33 |
| Elliott town | --- | --- | --- | 1 | --- | 1 | --- | 1 | 1 | --- | --- | --- | 3 | 1 | 4 | 3 | 7 | 10 | 1 | 11 | 4 | 15 | 16 | 8 | 24 |
| Washington township | --- | --- | --- | --- | --- | --- | --- | --- | --- | 1 | --- | 1 | 7 | 2 | 9 | 9 | 18 | 22 | --- | 22 | 13 | 35 | 32 | 22 | 54 |
| West township | --- | --- | --- | --- | --- | --- | --- | --- | --- | --- | --- | --- | 14 | 5 | 19 | 9 | 28 | 11 | 1 | 12 | 14 | 26 | 31 | 23 | 54 |
| Total | 3 | 1 | 4 | 20 | 32 | 52 | 22 | 25 | 47 | 30 | 16 | 46 | 222 | 97 | 319 | 207 | 526 | 641 | 30 | 671 | 544 | 1,215 | 1,065 | 825 | 1,890 |

**Total Persons of All Nativities, Classified by Age.**

| Townships, Towns, Cities and City Wards | Under 5 Years of Age | | | 5 and Under 10 Years | | | 10 and Under 18 Years | | | 18 and Under 21 Years | | | 21 and Under 45 Years | | | 45 Years and Over | | | Total all Ages | | |
|---|---|---|---|---|---|---|---|---|---|---|---|---|---|---|---|---|---|---|---|---|---|
| | Male. | Female. | Total. | Male. | Female. | Total. | Male. | Female. | Total. | Male. | Female. | Total. | Male. | Female. | Total. | Male. | Female. | Total. | Male. | Female. | Total. |
| Douglas township, exc. of Grant | 36 | 39 | 75 | 40 | 46 | 86 | 48 | 56 | 104 | 17 | 15 | 32 | 108 | 93 | 201 | 59 | 31 | 90 | 308 | 280 | 588 |
| Grant town | 13 | 16 | 29 | 15 | 23 | 38 | 21 | 26 | 47 | 8 | 4 | 12 | 60 | 55 | 115 | 37 | 36 | 73 | 154 | 160 | 314 |
| East township, exc. of Villisca | 29 | 27 | 56 | 43 | 29 | 72 | 62 | 57 | 119 | 18 | 22 | 40 | 110 | 109 | 219 | 92 | 69 | 161 | 354 | 313 | 667 |
| Frankfort Tp., exc. of Stanton | 38 | 35 | 73 | 47 | 40 | 87 | 73 | 57 | 130 | 21 | 15 | 36 | 142 | 112 | 254 | 64 | 43 | 107 | 385 | 302 | 687 |
| Garfield township | 28 | 39 | 67 | 38 | 38 | 76 | 53 | 45 | 98 | 18 | 14 | 32 | 124 | 97 | 221 | 52 | 41 | 93 | 313 | 274 | 587 |
| Grant township, exc. of Coburg | 30 | 28 | 58 | 51 | 66 | 117 | 46 | 48 | 94 | 15 | 11 | 26 | 119 | 81 | 200 | 54 | 37 | 91 | 315 | 271 | 586 |
| Coburg town | 15 | 12 | 27 | 14 | 9 | 23 | 14 | 13 | 27 | 1 | 3 | 4 | 32 | 29 | 61 | 22 | 12 | 34 | 98 | 78 | 176 |
| Villisca city (Jackson township) | 100 | 91 | 191 | 108 | 80 | 188 | 135 | 139 | 274 | 67 | 76 | 143 | 304 | 349 | 653 | 343 | 340 | 683 | 1,057 | 1,075 | 2,132 |
| Ward 1 | 39 | 42 | 81 | 54 | 29 | 83 | 46 | 74 | 120 | 23 | 35 | 58 | 130 | 144 | 274 | 156 | 159 | 315 | 448 | 483 | 931 |

| | | | | | | | | | | | | | | | | | | | | | |
|---|---|---|---|---|---|---|---|---|---|---|---|---|---|---|---|---|---|---|---|---|---|
| Ward 2 | 13 | 14 | 27 | 12 | 10 | 22 | 24 | 21 | 45 | 20 | 18 | 38 | 37 | 61 | 98 | 81 | 79 | 160 | 187 | 203 | 390 |
| Ward 3 | 48 | 35 | 83 | 42 | 41 | 83 | 65 | 44 | 109 | 24 | 23 | 47 | 137 | 144 | 281 | 106 | 102 | 208 | 422 | 389 | 811 |
| Lincoln township | 31 | 33 | 64 | 28 | 27 | 55 | 48 | 34 | 82 | 10 | 15 | 25 | 124 | 95 | 219 | 48 | 43 | 91 | 289 | 247 | 536 |
| Pilot Grove township | 44 | 37 | 81 | 47 | 49 | 96 | 64 | 45 | 109 | 23 | 11 | 34 | 122 | 117 | 239 | 62 | 50 | 112 | 362 | 309 | 671 |
| Red Oak township, exc. of Red Oak | 40 | 25 | 65 | 23 | 39 | 62 | 58 | 65 | 123 | 19 | 28 | 47 | 130 | 102 | 232 | 97 | 83 | 180 | 367 | 342 | 709 |
| Red Oak city | *254* | *209* | *463* | *254* | *210* | *464* | *359* | *357* | *710* | *140* | *173* | *313* | *949* | *1,121* | *2,070* | *776* | *805* | *1,581* | *2,726* | *2,875* | *5,601* |
| Ward 1 | 114 | 93 | 207 | 113 | 92 | 205 | 142 | 142 | 284 | 58 | 57 | 115 | 363 | 367 | 730 | 255 | 241 | 496 | 1,045 | 992 | 2,037 |
| Ward 2 | 87 | 66 | 153 | 85 | 61 | 146 | 94 | 102 | 196 | 47 | 56 | 103 | 353 | 391 | 744 | 265 | 278 | 543 | 931 | 954 | 1,885 |
| Ward 3 | 53 | 50 | 103 | 56 | 57 | 113 | 117 | 113 | 230 | 35 | 60 | 95 | 233 | 363 | 596 | 256 | 286 | 542 | 750 | 929 | 1,679 |
| Scott township, exc. of Stanton | 43 | 48 | 91 | 58 | 53 | 111 | 71 | 77 | 148 | 31 | 27 | 58 | 140 | 125 | 265 | 80 | 47 | 127 | 423 | 377 | 800 |
| Stanton town | 22 | 21 | 43 | 25 | 38 | 63 | 29 | 42 | 71 | 17 | 15 | 32 | 131 | 111 | 242 | 130 | 124 | 254 | 354 | 351 | 705 |
| Sherman township, exc. of Elliott | 57 | 33 | 90 | 39 | 37 | 76 | 44 | 42 | 86 | 11 | 20 | 31 | 111 | 102 | 213 | 64 | 34 | 98 | 326 | 268 | 594 |
| Elliott town | 24 | 19 | 43 | 27 | 26 | 53 | 32 | 38 | 70 | 15 | 13 | 28 | 100 | 95 | 195 | 85 | 84 | 169 | 283 | 275 | 558 |
| Washington township | 52 | 52 | 104 | 49 | 38 | 87 | 58 | 53 | 111 | 19 | 14 | 33 | 142 | 123 | 265 | 78 | 54 | 132 | 398 | 334 | 732 |
| West township | 36 | 47 | 83 | 41 | 43 | 84 | 35 | 46 | 81 | 19 | 11 | 30 | 142 | 121 | 263 | 57 | 56 | 113 | 330 | 324 | 654 |
| Total | 892 | 811 | 1,703 | 947 | 891 | 1,838 | 1,244 | 1,240 | 2,484 | 469 | 487 | 956 | 3,090 | 3,037 | 6,127 | 2,200 | 1,989 | 4,189 | 8,842 | 8,455 | 17,297 |

## MUSCATINE COUNTY.

**Persons Native Born of Native Parents, Classified by Age.**

| Townships, Towns, Cities and City Wards | Under 5 Years of Age | | | 5 and Under 10 Years | | | 10 and Under 18 Years | | | 18 and Under 21 Years | | | 21 and Under 45 Years | | | 45 Years and Over | | | Total all Ages | | |
|---|---|---|---|---|---|---|---|---|---|---|---|---|---|---|---|---|---|---|---|---|---|
| | Male. | Female. | Total. | Male. | Female. | Total. | Male. | Female. | Total. | Male. | Female. | Total. | Male. | Female. | Total. | Male. | Female. | Total. | Male. | Female. | Total. |
| Bloomington township | 35 | 32 | 67 | 41 | 52 | 93 | 45 | 45 | 90 | 22 | 19 | 41 | 84 | 82 | 166 | 66 | 60 | 126 | 293 | 290 | 583 |
| Cedar township | 11 | 25 | 36 | 22 | 16 | 38 | 33 | 25 | 58 | 10 | 7 | 17 | 52 | 40 | 92 | 27 | 28 | 55 | 155 | 141 | 296 |
| Fruitland township | 39 | 24 | 63 | 39 | 26 | 65 | 42 | 53 | 95 | 17 | 15 | 32 | 82 | 68 | 150 | 55 | 39 | 94 | 274 | 225 | 499 |
| Fulton township, exc. of Stockton | 23 | 36 | 59 | 30 | 21 | 51 | 38 | 42 | 80 | 11 | 10 | 21 | 40 | 26 | 66 | 13 | 6 | 19 | 155 | 141 | 296 |
| Stockton town | 7 | 5 | 12 | 4 | 3 | 7 | 7 | 1 | 8 | 1 | 4 | 5 | 3 | 9 | 12 | 2 | 1 | 3 | 24 | 23 | 47 |
| Goshen township, exc. of Atalissa | 21 | 28 | 49 | 23 | 23 | 46 | 41 | 27 | 68 | 22 | 12 | 34 | 68 | 59 | 127 | 51 | 43 | 94 | 226 | 192 | 418 |
| Atalissa town | 4 | 8 | 12 | 4 | 12 | 16 | 13 | 11 | 24 | 3 | 6 | 9 | 23 | 29 | 52 | 26 | 28 | 54 | 73 | 94 | 167 |
| Lake township | 18 | 20 | 38 | 18 | 29 | 47 | 43 | 28 | 71 | 12 | 15 | 27 | 53 | 39 | 92 | 24 | 18 | 42 | 168 | 149 | 317 |
| Montpelier township | 20 | 16 | 36 | 25 | 23 | 48 | 21 | 33 | 54 | 10 | 9 | 19 | 38 | 35 | 73 | 17 | 16 | 33 | 131 | 132 | 263 |
| Moscoe township | 35 | 29 | 64 | 31 | 24 | 55 | 39 | 39 | 78 | 13 | 11 | 24 | 60 | 62 | 122 | 32 | 24 | 56 | 210 | 189 | 399 |
| Muscatine city (township) | *525* | *503* | *1,028* | *517* | *459* | *976* | *678* | *739* | *1,417* | *280* | *358* | *638* | *1,610* | *1,621* | *3,231* | *904* | *957* | *1,861* | *4,514* | *4,637* | *9,151* |
| Ward 1 | 106 | 92 | 198 | 110 | 97 | 207 | 140 | 187 | 327 | 47 | 87 | 134 | 323 | 341 | 664 | 161 | 175 | 336 | 887 | 979 | 1,866 |
| Ward 2 | 83 | 79 | 162 | 82 | 94 | 176 | 120 | 149 | 269 | 50 | 77 | 127 | 389 | 409 | 798 | 211 | 246 | 457 | 935 | 1,054 | 1,989 |
| Ward 3 | 201 | 213 | 414 | 202 | 172 | 374 | 258 | 248 | 506 | 114 | 116 | 230 | 578 | 581 | 1,159 | 378 | 386 | 764 | 1,731 | 1,716 | 3,447 |
| Ward 4 | 135 | 119 | 254 | 123 | 96 | 219 | 160 | 155 | 315 | 69 | 78 | 147 | 320 | 290 | 610 | 154 | 150 | 304 | 961 | 888 | 1,849 |

MUSCATINE COUNTY—CONTINUED.

| Table No. 1 — Townships, Towns, Cities and City Wards | Under 5 Years of Age | | | 5 and Under 10 Years | | | 10 and Under 18 Years | | | 18 and Under 21 Years | | | 21 and Under 45 Years | | | 45 Years and Over | | | Total all Ages | | |
|---|---|---|---|---|---|---|---|---|---|---|---|---|---|---|---|---|---|---|---|---|---|
| | Male. | Female. | Total. | Male. | Female. | Total. | Male. | Female. | Total. | Male. | Female. | Total. | Male. | Female. | Total. | Male. | Female. | Total. | Male. | Female. | Total. |
| Orono township, exc. of Conesville | 12 | 11 | 23 | 10 | 11 | 21 | 18 | 14 | 32 | 9 | 7 | 16 | 39 | 34 | 73 | 23 | 14 | 37 | 111 | 91 | 202 |
| Conesville town | 17 | 12 | 29 | 24 | 20 | 44 | 23 | 36 | 59 | 5 | 6 | 11 | 46 | 43 | 89 | 36 | 27 | 63 | 151 | 144 | 295 |
| Pike township, exc. of Nichols | 31 | 26 | 57 | 33 | 25 | 58 | 44 | 30 | 74 | 12 | 11 | 23 | 67 | 56 | 123 | 31 | 20 | 51 | 218 | 168 | 386 |
| Nichols town | 13 | 19 | 32 | 21 | 18 | 39 | 24 | 23 | 47 | 11 | 9 | 20 | 52 | 42 | 94 | 28 | 30 | 58 | 149 | 141 | 290 |
| Seventy-six township | 20 | 28 | 48 | 19 | 24 | 43 | 44 | 33 | 77 | 14 | 12 | 26 | 59 | 59 | 118 | 28 | 22 | 50 | 184 | 178 | 362 |
| Sweetland township | 53 | 48 | 101 | 58 | 49 | 107 | 72 | 64 | 136 | 25 | 23 | 48 | 107 | 84 | 191 | 56 | 42 | 98 | 371 | 310 | 681 |
| Wapsinonoc township, exc. of West Liberty | 48 | 39 | 87 | 35 | 45 | 80 | 44 | 39 | 83 | 15 | 17 | 32 | 80 | 99 | 179 | 55 | 38 | 93 | 277 | 277 | 554 |
| West Liberty town | 59 | 53 | 112 | 63 | 66 | 129 | 85 | 86 | 171 | 26 | 37 | 63 | 222 | 260 | 482 | 224 | 241 | 465 | 679 | 743 | 1,422 |
| Wilton township, exc. of Wilton | 12 | 25 | 37 | 17 | 18 | 35 | 28 | 30 | 58 | 13 | 16 | 29 | 45 | 41 | 86 | 21 | 13 | 34 | 136 | 143 | 279 |
| Wilton town | 42 | 40 | 82 | 35 | 32 | 67 | 58 | 47 | 105 | 21 | 18 | 39 | 114 | 119 | 233 | 99 | 108 | 207 | 369 | 364 | 733 |
| Total | 1,045 | 1,027 | 2,072 | 1,069 | 996 | 2,065 | 1,440 | 1,445 | 2,885 | 552 | 622 | 1,174 | 2,944 | 2,907 | 5,851 | 1,818 | 1,775 | 3,593 | 8,868 | 8,772 | 17,640 |

**Persons Native Born of Foreign or Mixed Parentage, Classified by Age.**

| | | | | | | | | | | | | | | | | | | | | | |
|---|---|---|---|---|---|---|---|---|---|---|---|---|---|---|---|---|---|---|---|---|---|
| Bloomington township | 6 | 4 | 10 | 3 | 8 | 11 | 19 | 23 | 42 | 5 | 6 | 11 | 48 | 43 | 91 | 47 | 36 | 83 | 128 | 120 | 248 |
| Cedar township | ---- | ---- | ---- | ---- | ---- | ---- | ---- | ---- | ---- | ---- | ---- | ---- | 6 | 7 | 13 | 9 | 6 | 15 | 15 | 13 | 28 |
| Fruitland township | 4 | 6 | 10 | 14 | 13 | 27 | 33 | 24 | 57 | 9 | 7 | 16 | 22 | 31 | 53 | 33 | 23 | 56 | 115 | 104 | 219 |
| Fulton township, exc. of Stockton | 10 | 5 | 15 | 13 | 12 | 25 | 29 | 23 | 52 | 13 | 11 | 24 | 87 | 84 | 171 | 29 | 25 | 54 | 181 | 160 | 341 |
| Stockton town | 3 | 2 | 5 | 3 | ---- | 3 | 2 | 1 | 3 | 3 | 1 | 4 | 7 | 9 | 16 | 5 | 2 | 7 | 23 | 15 | 38 |
| Goshen township, exc. of Atalissa | 2 | ---- | 2 | 3 | 6 | 9 | 5 | 9 | 14 | 4 | 3 | 7 | 28 | 24 | 52 | 22 | 19 | 41 | 64 | 61 | 125 |
| Atalissa town | ---- | ---- | ---- | ---- | 2 | 2 | 2 | ---- | 2 | 2 | 1 | 3 | 4 | 3 | 7 | 7 | 5 | 12 | 15 | 11 | 26 |
| Lake township | 4 | 1 | 5 | 2 | 1 | 3 | 11 | 7 | 18 | 8 | 2 | 10 | 36 | 36 | 72 | 31 | 23 | 54 | 92 | 70 | 162 |
| Montpelier township | 4 | 6 | 10 | 8 | 8 | 16 | 14 | 15 | 29 | 4 | 4 | 8 | 38 | 34 | 72 | 30 | 13 | 43 | 98 | 80 | 178 |
| Moscoe township | 3 | 1 | 4 | 4 | 6 | 10 | 7 | 8 | 15 | 5 | 4 | 9 | 37 | 34 | 71 | 25 | 22 | 47 | 81 | 75 | 156 |
| Muscatine city (township) | *141* | *124* | *265* | *128* | *115* | *243* | *265* | *292* | *557* | *156* | *157* | *313* | *888* | *1,058* | *1,946* | *603* | *702* | *1,305* | *2,181* | *2,448* | *4,629* |
| Ward 1 | 29 | 18 | 47 | 27 | 16 | 43 | 67 | 64 | 131 | 43 | 41 | 84 | 204 | 275 | 479 | 171 | 191 | 362 | 541 | 605 | 1,146 |
| Ward 2 | 13 | 13 | 26 | 17 | 19 | 36 | 39 | 47 | 86 | 21 | 24 | 45 | 199 | 262 | 461 | 152 | 193 | 345 | 441 | 558 | 999 |
| Ward 3 | 51 | 41 | 92 | 42 | 35 | 77 | 69 | 90 | 159 | 45 | 40 | 85 | 294 | 334 | 628 | 159 | 195 | 354 | 660 | 735 | 1,395 |
| Ward 4 | 48 | 52 | 100 | 42 | 45 | 87 | 90 | 91 | 181 | 47 | 52 | 99 | 191 | 187 | 378 | 121 | 123 | 244 | 539 | 550 | 1,089 |
| Orono township, exc. of Conesville | 1 | 3 | 4 | 3 | 1 | 4 | ---- | ---- | ---- | ---- | 1 | 1 | 2 | 7 | 9 | 6 | 2 | 8 | 12 | 14 | 26 |
| Conesville town | ---- | ---- | ---- | 1 | 1 | 2 | 3 | 2 | 5 | ---- | ---- | ---- | 5 | 8 | 13 | 3 | 9 | 12 | 12 | 20 | 32 |
| Pike township, exc. of Nichols | 4 | 4 | 8 | 5 | 3 | 8 | 4 | 8 | 12 | 4 | 3 | 7 | 49 | 32 | 81 | 15 | 15 | 30 | 81 | 65 | 146 |
| Nichols town | 2 | 2 | 4 | 4 | 1 | 5 | 3 | 5 | 8 | 1 | ---- | 1 | 27 | 33 | 60 | 11 | 14 | 25 | 48 | 55 | 103 |

| | | | | | | | | | | | | | | | | | | | | | | | |
|---|---|---|---|---|---|---|---|---|---|---|---|---|---|---|---|---|---|---|---|---|---|---|---|
| Seventy-six township | 5 | --- | 5 | 1 | 3 | 4 | 5 | 9 | 14 | 7 | 4 | 11 | 40 | 28 | 68 | 30 | 19 | 49 | 88 | 63 | 151 |
| Sweetland township | 6 | 5 | 11 | 11 | 7 | 18 | 20 | 22 | 42 | 4 | 9 | 13 | 72 | 76 | 148 | 39 | 36 | 75 | 152 | 155 | 307 |
| Wapsinonoc township, exc. of West Liberty | 5 | 5 | 10 | 8 | 6 | 14 | 6 | 18 | 24 | 11 | 4 | 15 | 55 | 41 | 96 | 15 | 15 | 30 | 100 | 89 | 189 |
| West Liberty town | 2 | 4 | 6 | 5 | 4 | 9 | 18 | 21 | 39 | 3 | 8 | 11 | 44 | 55 | 99 | 41 | 49 | 90 | 113 | 141 | 254 |
| Wilton township, exc. of Wilton | 8 | 12 | 20 | 18 | 14 | 32 | 28 | 17 | 45 | 15 | 9 | 24 | 79 | 62 | 141 | 24 | 24 | 48 | 172 | 138 | 310 |
| Wilton town | 10 | 8 | 18 | 5 | 10 | 15 | 18 | 21 | 39 | 9 | 8 | 17 | 72 | 71 | 143 | 52 | 54 | 106 | 166 | 172 | 338 |
| Total | 220 | 192 | 412 | 239 | 221 | 460 | 492 | 525 | 1,017 | 263 | 242 | 505 | 1,646 | 1,776 | 3,422 | 1,077 | 1,113 | 2,190 | 3,937 | 4,069 | 8,006 |

## Persons Foreign Born, Classified by Age.

| Townships, Towns, Cities and City Wards | Under 5 Years of Age | | | 5 and Under 10 Years | | | 10 and Under 18 Years | | | 18 and Under 21 Years | | | 21 and Under 45 Years | | | | | 45 Years and Over | | | | | Total all Ages | | |
|---|---|---|---|---|---|---|---|---|---|---|---|---|---|---|---|---|---|---|---|---|---|---|---|---|---|
| | | | | | | | | | | | | | Male | | | | | Male | | | | | | | |
| | Male. | Female. | Total. | Male. | Female. | Total. | Male. | Female. | Total. | Male. | Female. | Total. | Nat. | Un-Nat. | Tot. | Female. | Total. | Nat. | Un-Nat. | Tot. | Female. | Total. | Male. | Female. | Total. |
| Bloomington township | --- | --- | --- | --- | --- | --- | --- | --- | --- | 1 | --- | 1 | 7 | 6 | 13 | 10 | 23 | 29 | 3 | 32 | 21 | 53 | 46 | 31 | 77 |
| Cedar township | --- | --- | --- | --- | 1 | 1 | --- | --- | --- | 1 | --- | 1 | --- | 1 | 1 | --- | 1 | 1 | --- | 1 | 1 | 2 | 3 | 2 | 5 |
| Fruitland township | --- | --- | --- | --- | --- | --- | 3 | 1 | 4 | 2 | 1 | 3 | 6 | 2 | 8 | 11 | 19 | 25 | 7 | 32 | 25 | 57 | 45 | 38 | 83 |
| Fulton township, exc. of Stockton | --- | --- | --- | --- | --- | --- | 1 | 1 | 2 | 5 | --- | 5 | 17 | 5 | 22 | 15 | 37 | 24 | 3 | 27 | 15 | 42 | 55 | 31 | 86 |
| Stockton town | --- | --- | --- | --- | --- | --- | --- | --- | --- | --- | --- | --- | 1 | 1 | 2 | 2 | 4 | 15 | --- | 15 | 17 | 32 | 17 | 19 | 36 |
| Goshen township, exc. of Atalissa | --- | --- | --- | --- | --- | --- | --- | --- | --- | --- | --- | --- | 3 | --- | 3 | 3 | 6 | 12 | --- | 12 | 7 | 19 | 15 | 10 | 25 |
| Atalissa town | --- | --- | --- | --- | --- | --- | --- | --- | --- | --- | --- | --- | 1 | --- | 1 | 1 | 2 | 4 | 1 | 5 | 5 | 10 | 6 | 6 | 12 |
| Lake township | --- | --- | --- | --- | --- | --- | --- | --- | --- | --- | --- | --- | 4 | 4 | 8 | 4 | 12 | 15 | --- | 15 | 9 | 24 | 23 | 13 | 36 |
| Montpelier township | --- | --- | --- | --- | --- | --- | 1 | 1 | 2 | 1 | --- | 1 | 5 | 4 | 9 | 7 | 16 | 17 | 2 | 19 | 13 | 32 | 30 | 21 | 51 |
| Moscoe township | --- | --- | --- | --- | --- | --- | --- | --- | --- | --- | --- | --- | 5 | 6 | 11 | 3 | 14 | 17 | 2 | 19 | 17 | 36 | 30 | 20 | 50 |
| Muscatine city (township) | *3* | *5* | *8* | *13* | *16* | *29* | *38* | *41* | *79* | *21* | *19* | *40* | *222* | *160* | *382* | *292* | *674* | *602* | *26* | *628* | *547* | *1,175* | *1,085* | *920* | *2,005* |
| Ward 1 | --- | --- | --- | 4 | --- | 4 | 1 | 5 | 6 | 3 | 1 | 4 | 49 | 22 | 71 | 57 | 128 | 155 | --- | 155 | 147 | 302 | 234 | 210 | 444 |
| Ward 2 | 2 | --- | 2 | 1 | 1 | 2 | 4 | 5 | 9 | 3 | --- | 3 | 36 | 28 | 64 | 40 | 104 | 118 | 4 | 122 | 88 | 210 | 196 | 134 | 330 |
| Ward 3 | --- | 5 | 5 | 1 | 5 | 6 | 14 | 9 | 23 | 9 | 4 | 13 | 64 | 40 | 104 | 91 | 195 | 191 | 9 | 200 | 171 | 371 | 328 | 285 | 613 |
| Ward 4 | 1 | --- | 1 | 7 | 10 | 17 | 19 | 22 | 41 | 6 | 14 | 20 | 73 | 70 | 143 | 104 | 247 | 138 | 13 | 151 | 141 | 292 | 327 | 291 | 618 |
| Orono township, exc. of Conesville | --- | --- | --- | --- | --- | --- | 2 | 1 | 3 | --- | --- | --- | 1 | 1 | 2 | 2 | 4 | --- | --- | --- | --- | --- | 4 | 3 | 7 |
| Conesville town | --- | --- | --- | --- | --- | --- | --- | --- | --- | --- | --- | --- | --- | --- | --- | --- | --- | 3 | 1 | 4 | 1 | 5 | 4 | 1 | 5 |
| Pike township, exc. of Nichols | --- | --- | --- | --- | --- | --- | --- | --- | --- | --- | 1 | 1 | 9 | 2 | 11 | 5 | 16 | 11 | --- | 11 | 10 | 21 | 22 | 16 | 38 |
| Nichols town | --- | --- | --- | --- | --- | --- | --- | --- | --- | --- | --- | --- | 3 | 1 | 4 | 2 | 6 | 12 | 1 | 13 | 13 | 26 | 17 | 15 | 32 |
| Seventy-six township | --- | --- | --- | --- | --- | --- | --- | --- | --- | --- | --- | --- | 3 | --- | 3 | 4 | 7 | 12 | --- | 12 | 5 | 17 | 15 | 9 | 24 |
| Sweetland township | --- | --- | --- | --- | --- | --- | --- | --- | --- | --- | --- | --- | 7 | 10 | 17 | 10 | 27 | 44 | 2 | 46 | 22 | 68 | 63 | 32 | 95 |
| Wapsinonoc township, exc. of West Liberty | --- | --- | --- | 3 | --- | 3 | 2 | 2 | 4 | --- | 1 | 1 | 10 | --- | 10 | 6 | 16 | 17 | --- | 17 | 16 | 33 | 32 | 25 | 57 |
| West Liberty town | --- | --- | --- | --- | --- | --- | --- | 1 | 1 | 2 | 2 | 4 | 5 | 9 | 14 | 11 | 25 | 30 | 2 | 32 | 22 | 54 | 48 | 36 | 84 |
| Wilton township, exc. of Wilton | --- | --- | --- | --- | --- | --- | --- | --- | --- | 3 | --- | 3 | 14 | 7 | 21 | 14 | 35 | 39 | 3 | 42 | 24 | 66 | 68 | 38 | 104 |
| Wilton town | 1 | --- | 1 | --- | --- | --- | --- | --- | --- | --- | --- | --- | 12 | 1 | 13 | 11 | 24 | 44 | --- | 44 | 36 | 80 | 58 | 47 | 105 |
| Total | 4 | 5 | 9 | 16 | 17 | 33 | 47 | 48 | 95 | 36 | 24 | 60 | 335 | 220 | 555 | 413 | 968 | 973 | 33 | 1,026 | 826 | 1,852 | 1,684 | 1,333 | 3,017 |

## MUSCATINE COUNTY—CONTINUED.

**Total Persons of All Nativities, Classified by Age.**

| Table No. 1 | Under 5 Years of Age | | | 5 and Under 10 Years | | | 10 and Under 18 Years | | | 18 and Under 21 Years | | | 21 and Under 45 Years | | | 45 Years and Over | | | Total all Ages | | |
|---|---|---|---|---|---|---|---|---|---|---|---|---|---|---|---|---|---|---|---|---|---|
| Townships, Towns, Cities and City Wards | Male. | Female. | Total. | Male. | Female. | Total. | Male. | Female. | Total. | Male. | Female. | Total. | Male. | Female. | Total. | Male. | Female. | Total. | Male. | Female. | Total. |
| Bloomington township | 41 | 36 | 77 | 44 | 60 | 104 | 64 | 68 | 132 | 28 | 25 | 53 | 145 | 135 | 280 | 145 | 117 | 262 | 467 | 441 | 908 |
| Cedar township | 11 | 25 | 36 | 22 | 17 | 39 | 33 | 25 | 58 | 11 | 7 | 18 | 59 | 47 | 106 | 37 | 35 | 72 | 173 | 156 | 329 |
| Fruitland township | 43 | 30 | 73 | 53 | 39 | 92 | 78 | 78 | 156 | 28 | 23 | 51 | 112 | 110 | 222 | 120 | 87 | 207 | 434 | 367 | 801 |
| Fulton township, exc. of Stockton | 33 | 41 | 74 | 43 | 33 | 76 | 68 | 66 | 134 | 29 | 21 | 50 | 149 | 125 | 274 | 69 | 46 | 115 | 391 | 332 | 723 |
| Stockton town | 10 | 7 | 17 | 7 | 3 | 10 | 9 | 2 | 11 | 4 | 5 | 9 | 12 | 20 | 32 | 22 | 20 | 42 | 64 | 57 | 121 |
| Goshen township, exc. of Atalissa | 23 | 28 | 51 | 26 | 29 | 55 | 46 | 36 | 82 | 26 | 15 | 41 | 99 | 86 | 185 | 85 | 69 | 154 | 305 | 263 | 568 |
| Atalissa town | 4 | 8 | 12 | 4 | 14 | 18 | 15 | 11 | 26 | 5 | 7 | 12 | 28 | 33 | 61 | 38 | 38 | 76 | 94 | 111 | 205 |
| Lake township | 22 | 21 | 43 | 20 | 30 | 50 | 54 | 35 | 89 | 20 | 17 | 37 | 97 | 79 | 176 | 70 | 50 | 120 | 283 | 232 | 515 |
| Montpelier township | 24 | 22 | 46 | 33 | 31 | 64 | 36 | 49 | 85 | 15 | 13 | 28 | 85 | 76 | 161 | 66 | 42 | 108 | 259 | 233 | 492 |
| Moscoe township | 38 | 30 | 68 | 35 | 30 | 65 | 46 | 47 | 93 | 18 | 15 | 33 | 108 | 99 | 207 | 76 | 63 | 139 | 321 | 284 | 605 |
| Muscatine city (township) | *669* | *632* | *1,301* | *658* | *590* | *1,248* | *981* | *1,072* | *2,053* | *457* | *534* | *991* | *2,880* | *2,971* | *5,851* | *2,135* | *2,206* | *4,341* | *7,780* | *8,005* | *15,785* |
| Ward 1 | 135 | 110 | 245 | 141 | 113 | 254 | 208 | 256 | 464 | 93 | 129 | 222 | 598 | 673 | 1,271 | 487 | 513 | 1,000 | 1,662 | 1,794 | 3,456 |
| Ward 2 | 98 | 92 | 190 | 100 | 114 | 214 | 163 | 201 | 364 | 74 | 101 | 175 | 652 | 711 | 1,363 | 485 | 527 | 1,012 | 1,572 | 1,746 | 3,318 |
| Ward 3 | 252 | 259 | 511 | 245 | 212 | 457 | 341 | 347 | 688 | 168 | 160 | 328 | 976 | 1,006 | 1,982 | 737 | 752 | 1,489 | 2,719 | 2,736 | 5,455 |
| Ward 4 | 184 | 171 | 355 | 172 | 151 | 323 | 269 | 268 | 537 | 122 | 144 | 266 | 654 | 581 | 1,235 | 426 | 414 | 840 | 1,827 | 1,729 | 3,556 |
| Orono township, exc. of Conesville | 13 | 14 | 27 | 13 | 12 | 25 | 20 | 15 | 35 | 9 | 8 | 17 | 43 | 43 | 86 | 29 | 16 | 45 | 127 | 108 | 235 |
| Conesville town | 17 | 12 | 29 | 25 | 21 | 46 | 26 | 38 | 64 | 5 | 6 | 11 | 51 | 51 | 102 | 43 | 37 | 80 | 167 | 165 | 332 |
| Pike township, exc. of Nichols | 35 | 30 | 65 | 38 | 28 | 66 | 48 | 38 | 86 | 16 | 15 | 31 | 127 | 93 | 220 | 57 | 45 | 102 | 321 | 249 | 570 |
| Nichols town | 15 | 21 | 36 | 25 | 19 | 44 | 27 | 28 | 55 | 12 | 9 | 21 | 83 | 77 | 160 | 52 | 57 | 109 | 214 | 211 | 425 |
| Seventy-six township | 25 | 28 | 53 | 20 | 27 | 47 | 49 | 42 | 91 | 21 | 16 | 37 | 102 | 91 | 193 | 70 | 46 | 116 | 287 | 250 | 537 |
| Sweetland township | 59 | 53 | 112 | 69 | 56 | 125 | 92 | 86 | 178 | 29 | 32 | 61 | 196 | 170 | 366 | 141 | 100 | 241 | 586 | 497 | 1,083 |
| Wapsinonoc township, exc. of West Liberty | 53 | 44 | 97 | 46 | 51 | 97 | 52 | 59 | 111 | 26 | 22 | 48 | 145 | 146 | 291 | 87 | 69 | 156 | 409 | 391 | 800 |
| West Liberty town | 61 | 57 | 118 | 68 | 70 | 138 | 103 | 108 | 211 | 31 | 47 | 78 | 280 | 326 | 606 | 297 | 312 | 609 | 840 | 920 | 1,760 |
| Wilton township, exc. of Wilton | 20 | 37 | 57 | 35 | 32 | 67 | 56 | 47 | 103 | 31 | 25 | 56 | 145 | 117 | 262 | 87 | 61 | 148 | 374 | 319 | 693 |
| Wilton town | 53 | 48 | 101 | 40 | 42 | 82 | 76 | 68 | 144 | 30 | 26 | 56 | 199 | 201 | 400 | 195 | 198 | 393 | 593 | 583 | 1,176 |
| Total | 1,269 | 1,224 | 2,493 | 1,324 | 1,234 | 2,558 | 1,979 | 2,018 | 3,997 | 851 | 888 | 1,739 | 5,145 | 5,096 | 10,241 | 3,921 | 3,714 | 7,635 | 14,489 | 14,174 | 28,663 |

## O'BRIEN COUNTY.

**Persons Native Born of Native Parents, Classified by Age.**

| Townships, Towns, Cities and City Wards | Under 5 Years of Age | | | 5 and Under 10 Years | | | 10 and Under 18 Years | | | 18 and Under 21 Years | | | 21 and Under 45 Years | | | 45 Years and Over | | | Total all Ages | | |
|---|---|---|---|---|---|---|---|---|---|---|---|---|---|---|---|---|---|---|---|---|---|
| | Male. | Female. | Total. | Male. | Female. | Total. | Male. | Female. | Total. | Male. | Female. | Total. | Male. | Female. | Total. | Male. | Female. | Total. | Male. | Female. | Total. |
| Baker township | 26 | 21 | 47 | 23 | 12 | 35 | 14 | 13 | 27 | 4 | 5 | 9 | 21 | 18 | 39 | 3 | 1 | 4 | 91 | 70 | 161 |
| Caledonia township | 50 | 37 | 87 | 31 | 30 | 61 | 29 | 26 | 55 | 15 | 9 | 24 | 27 | 22 | 49 | ----- | 1 | 1 | 152 | 125 | 277 |
| Carroll township, exc. of Archer and Sheldon | 25 | 20 | 45 | 15 | 12 | 27 | 22 | 17 | 39 | 5 | 4 | 9 | 26 | 22 | 48 | 9 | 10 | 19 | 102 | 85 | 187 |
| Archer town | ----- | 6 | 6 | 4 | 1 | 5 | 4 | 2 | 6 | 1 | 1 | 2 | 11 | 9 | 20 | ----- | 2 | 2 | 20 | 21 | 41 |
| Center township, exc. of Primghar | 21 | 19 | 40 | 13 | 17 | 30 | 16 | 19 | 35 | 7 | 7 | 14 | 40 | 41 | 81 | 11 | 5 | 16 | 108 | 108 | 216 |
| Dale township, exc. of Primghar | 13 | 20 | 33 | 13 | 6 | 19 | 21 | 24 | 45 | 8 | 8 | 16 | 30 | 25 | 55 | 17 | 14 | 31 | 102 | 97 | 199 |
| Floyd township, exc. of Sheldon | 23 | 12 | 35 | 14 | 13 | 27 | 27 | 16 | 43 | 9 | 11 | 20 | 38 | 30 | 68 | 9 | 8 | 17 | 120 | 90 | 210 |
| Sheldon city | *94* | *98* | *192* | *96* | *87* | *183* | *148* | *148* | *296* | *67* | *60* | *127* | *302* | *284* | *586* | *187* | *177* | *364* | *894* | *854* | *1,748* |
| Ward 1 | 41 | 39 | 80 | 39 | 29 | 68 | 50 | 54 | 104 | 30 | 23 | 53 | 131 | 128 | 259 | 78 | 68 | 146 | 369 | 341 | 710 |
| Ward 2 | 35 | 35 | 70 | 26 | 42 | 68 | 61 | 73 | 134 | 25 | 28 | 53 | 127 | 120 | 247 | 74 | 84 | 158 | 348 | 382 | 730 |
| Ward 3 | 18 | 24 | 42 | 31 | 16 | 47 | 37 | 21 | 58 | 12 | 9 | 21 | 44 | 36 | 80 | 35 | 25 | 60 | 177 | 131 | 308 |
| Franklin township, exc. of Sanborn | 20 | 23 | 43 | 17 | 17 | 34 | 37 | 26 | 63 | 10 | 9 | 19 | 23 | 27 | 50 | 10 | 7 | 17 | 117 | 109 | 226 |
| Sanborn town | 63 | 64 | 127 | 43 | 46 | 89 | 57 | 65 | 122 | 26 | 25 | 51 | 147 | 153 | 300 | 80 | 62 | 142 | 416 | 415 | 831 |
| Grant township, | 34 | 36 | 70 | 22 | 29 | 51 | 42 | 42 | 84 | 9 | 7 | 16 | 47 | 49 | 96 | 25 | 14 | 39 | 179 | 177 | 356 |
| Hartley township, exc. of Hartley | 21 | 21 | 42 | 16 | 15 | 31 | 22 | 18 | 40 | 7 | 6 | 13 | 31 | 27 | 58 | 10 | 8 | 18 | 107 | 95 | 202 |
| Hartley town | 30 | 34 | 64 | 29 | 27 | 56 | 50 | 40 | 90 | 15 | 24 | 39 | 88 | 88 | 176 | 50 | 50 | 100 | 262 | 263 | 525 |
| Highland township, | 26 | 31 | 57 | 28 | 21 | 49 | 26 | 20 | 46 | 11 | 5 | 16 | 51 | 44 | 95 | 22 | 17 | 39 | 164 | 138 | 302 |
| Liberty township, exc. of Calumet | 18 | 19 | 37 | 12 | 17 | 29 | 18 | 12 | 30 | 4 | 3 | 7 | 31 | 24 | 55 | 9 | 13 | 22 | 92 | 88 | 180 |
| Calumet town | 1 | 5 | 6 | 4 | 3 | 7 | 3 | 1 | 4 | ----- | 1 | 1 | 6 | 12 | 18 | 3 | ----- | 3 | 17 | 22 | 39 |
| Lincoln township | 25 | 19 | 44 | 22 | 20 | 42 | 28 | 25 | 53 | 8 | 5 | 13 | 34 | 30 | 64 | 10 | 12 | 22 | 127 | 111 | 238 |
| Omega township, exc. of Moneta | 36 | 28 | 64 | 22 | 20 | 42 | 18 | 16 | 34 | 5 | 11 | 16 | 34 | 34 | 68 | 7 | 6 | 13 | 122 | 115 | 237 |
| Moneta town | 10 | 4 | 14 | 1 | 6 | 7 | 1 | 2 | 3 | ----- | 2 | 2 | 12 | 10 | 22 | ----- | ----- | ----- | 24 | 24 | 48 |
| Summit township, exc. of Primghar | 13 | 12 | 25 | 11 | 11 | 22 | 21 | 17 | 38 | 3 | 9 | 12 | 29 | 18 | 47 | 13 | 7 | 20 | 90 | 74 | 164 |
| Primghar town | 33 | 26 | 59 | 31 | 31 | 62 | 48 | 59 | 107 | 16 | 22 | 38 | 75 | 106 | 181 | 90 | 76 | 166 | 293 | 320 | 613 |
| Union township, exc. of Paullina | 26 | 19 | 45 | 16 | 17 | 33 | 20 | 23 | 43 | 6 | 8 | 14 | 30 | 24 | 54 | 10 | 7 | 17 | 108 | 98 | 206 |
| Paullina town | 30 | 20 | 50 | 27 | 22 | 49 | 29 | 26 | 55 | 13 | 6 | 19 | 48 | 65 | 113 | 35 | 29 | 64 | 182 | 168 | 350 |
| Waterman Tp., exc. of Sutherland | 20 | 17 | 37 | 21 | 19 | 40 | 31 | 30 | 61 | 16 | 8 | 24 | 38 | 45 | 83 | 18 | 20 | 38 | 144 | 139 | 283 |
| Sutherland town | 28 | 26 | 54 | 30 | 21 | 51 | 42 | 45 | 87 | 19 | 14 | 33 | 79 | 80 | 159 | 68 | 53 | 121 | 266 | 239 | 505 |
| Total | 686 | 637 | 1,323 | 561 | 520 | 1,081 | 774 | 732 | 1,506 | 284 | 270 | 554 | 1,298 | 1,287 | 2,585 | 696 | 599 | 1,295 | 4,299 | 4,045 | 8,314 |

O'BRIEN COUNTY—CONTINUED.

**Persons Native Born of Foreign or Mixed Parentage, Classified by Age.**

| Table No. 1 | Under 5 Years of Age | | | 5 and Under 10 Years | | | 10 and Under 18 Years | | | 18 and Under 21 Years | | | 21 and Under 45 Years | | | 45 Years and Over | | | Total all Ages | | |
|---|---|---|---|---|---|---|---|---|---|---|---|---|---|---|---|---|---|---|---|---|---|
| Townships, Towns, Cities and City Wards | Male. | Female. | Total. | Male. | Female. | Total. | Male. | Female. | Total. | Male. | Female. | Total. | Male. | Female. | Total. | Male. | Female. | Total. | Male. | Female. | Total. |
| Baker township | 28 | 33 | 61 | 34 | 22 | 56 | 44 | 33 | 77 | 12 | 11 | 23 | 66 | 60 | 126 | 9 | 8 | 17 | 193 | 167 | 360 |
| Caledonia township | 17 | 24 | 41 | 26 | 23 | 49 | 44 | 45 | 89 | 18 | 16 | 34 | 85 | 72 | 157 | 25 | 17 | 42 | 215 | 197 | 412 |
| Carroll township, exc. of Archer and Sheldon | 27 | 22 | 49 | 20 | 24 | 44 | 49 | 51 | 100 | 13 | 11 | 24 | 58 | 47 | 105 | 15 | 6 | 21 | 182 | 161 | 343 |
| Archer town | 6 | 3 | 9 | 11 | 2 | 13 | 3 | 10 | 13 | 1 | 5 | 6 | 15 | 7 | 22 | 4 | 2 | 6 | 40 | 29 | 69 |
| Center township, exc. of Primghar | 17 | 11 | 28 | 10 | 14 | 24 | 21 | 28 | 49 | 14 | 12 | 26 | 56 | 47 | 103 | 14 | 8 | 22 | 132 | 120 | 252 |
| Dale township, exc. of Primghar | 23 | 16 | 39 | 26 | 21 | 47 | 32 | 41 | 73 | 8 | 12 | 20 | 47 | 42 | 89 | 10 | 7 | 17 | 146 | 139 | 285 |
| Floyd township, exc. of Sheldon | 9 | 18 | 27 | 26 | 10 | 36 | 30 | 28 | 58 | 15 | 9 | 24 | 37 | 45 | 82 | 22 | 18 | 40 | 139 | 128 | 267 |
| Sheldon city | *46* | *43* | *89* | *48* | *42* | *90* | *75* | *104* | *179* | *35* | *53* | *88* | *197* | *239* | *436* | *97* | *87* | *184* | *498* | *568* | *1,066* |
| Ward 1 | 14 | 13 | 27 | 5 | 10 | 15 | 14 | 34 | 48 | 15 | 18 | 33 | 93 | 112 | 205 | 42 | 40 | 82 | 183 | 227 | 410 |
| Ward 2 | 15 | 19 | 34 | 24 | 16 | 40 | 32 | 38 | 70 | 10 | 19 | 29 | 61 | 80 | 141 | 42 | 35 | 77 | 184 | 207 | 391 |
| Ward 3 | 17 | 11 | 28 | 19 | 16 | 35 | 29 | 32 | 61 | 10 | 16 | 26 | 43 | 47 | 90 | 13 | 12 | 25 | 131 | 134 | 265 |
| Franklin township, exc. of Sanborn | 16 | 28 | 44 | 15 | 23 | 38 | 23 | 22 | 45 | 8 | 8 | 16 | 41 | 33 | 74 | 18 | 11 | 29 | 121 | 125 | 246 |
| Sanborn town | 17 | 15 | 32 | 18 | 21 | 39 | 33 | 35 | 68 | 13 | 16 | 29 | 97 | 93 | 190 | 53 | 36 | 89 | 231 | 216 | 447 |
| Grant township | 11 | 13 | 24 | 16 | 10 | 26 | 24 | 25 | 49 | 8 | 13 | 21 | 39 | 45 | 84 | 18 | 9 | 27 | 116 | 115 | 231 |
| Hartley township, exc. of Hartley | 8 | 8 | 16 | 9 | 8 | 17 | 27 | 29 | 56 | 7 | 6 | 13 | 55 | 44 | 99 | 16 | 6 | 22 | 122 | 101 | 223 |
| Hartley town | 4 | 9 | 13 | 15 | 13 | 28 | 30 | 34 | 64 | 14 | 18 | 32 | 88 | 82 | 170 | 47 | 39 | 86 | 198 | 195 | 393 |
| Highland township | 13 | 7 | 20 | 12 | 14 | 26 | 31 | 22 | 53 | 19 | 9 | 28 | 53 | 49 | 102 | 15 | 9 | 24 | 143 | 110 | 253 |
| Liberty township, exc. of Calumet | 15 | 17 | 32 | 25 | 20 | 45 | 40 | 33 | 73 | 14 | 17 | 31 | 48 | 42 | 90 | 6 | 4 | 10 | 148 | 133 | 281 |
| Calumet town | 8 | 3 | 11 | 10 | 5 | 15 | 18 | 13 | 31 | 2 | 4 | 6 | 11 | 9 | 20 | 4 | 3 | 7 | 53 | 37 | 90 |
| Lincoln township | 10 | 12 | 22 | 10 | 13 | 23 | 15 | 18 | 33 | 9 | 8 | 17 | 57 | 44 | 101 | 14 | 14 | 28 | 115 | 109 | 224 |
| Omega township, exc. of Moneta | 9 | 5 | 14 | 15 | 8 | 23 | 24 | 24 | 48 | 13 | 9 | 22 | 49 | 56 | 105 | 24 | 9 | 33 | 134 | 111 | 245 |
| Moneta town | ----- | 2 | 2 | ----- | ----- | ----- | 1 | ----- | 1 | 1 | 1 | 2 | 6 | 7 | 13 | 3 | 2 | 5 | 11 | 12 | 23 |
| Summit township, exc. of Primghar | 27 | 24 | 51 | 20 | 21 | 41 | 32 | 35 | 67 | 6 | 12 | 18 | 33 | 37 | 70 | 12 | 7 | 19 | 130 | 136 | 266 |
| Primghar town | 1 | ----- | 1 | 3 | 8 | 11 | 9 | 16 | 25 | 7 | 6 | 13 | 55 | 60 | 115 | 35 | 30 | 65 | 110 | 120 | 230 |
| Union township, exc. of Paullina | 13 | 8 | 21 | 12 | 14 | 26 | 28 | 29 | 57 | 12 | 16 | 28 | 59 | 46 | 105 | 5 | 11 | 16 | 129 | 124 | 253 |
| Paullina town | 13 | 10 | 23 | 14 | 8 | 22 | 28 | 28 | 56 | 15 | 12 | 27 | 74 | 73 | 147 | 19 | 21 | 40 | 163 | 152 | 315 |
| Waterman Tp., exc. of Sutherland | 11 | 10 | 21 | 7 | 17 | 24 | 23 | 15 | 38 | 3 | 7 | 10 | 52 | 43 | 95 | 7 | 13 | 20 | 103 | 105 | 208 |
| Sutherland town | 3 | 2 | 5 | 4 | 4 | 8 | 12 | 16 | 28 | 12 | 10 | 22 | 54 | 49 | 103 | 16 | 23 | 39 | 101 | 104 | 205 |
| Total | 352 | 343 | 695 | 406 | 365 | 771 | 696 | 734 | 1,430 | 279 | 301 | 580 | 1,432 | 1,371 | 2,803 | 508 | 400 | 908 | 3,673 | 3,514 | 7,187 |

## Persons Foreign Born, Classified by Age.

| Townships, Towns, Cities and City Wards | Under 5 Years of Age | | | 5 and Under 10 Years | | | 10 and Under 18 Years | | | 18 and Under 21 Years | | | 21 and Under 45 Years | | | | | 45 Years and Over | | | | | Total all Ages | | |
|---|---|---|---|---|---|---|---|---|---|---|---|---|---|---|---|---|---|---|---|---|---|---|---|---|---|
| | | | | | | | | | | | | | Male | | | | | Male | | | | | | | |
| | Male. | Female. | Total. | Male. | Female. | Total. | Male. | Female. | Total. | Male. | Female. | Total. | Nat. | Un-Nat. | Tot. | Female. | Total. | Nat. | Un-Nat. | Tot. | Female. | Total. | Male. | Female. | Total. |
| Baker township | --- | --- | --- | 5 | 1 | 6 | 6 | 6 | 12 | 4 | 1 | 5 | 40 | 2 | 42 | 27 | 69 | 30 | --- | 30 | 22 | 52 | 87 | 57 | 144 |
| Caledonia township | 1 | --- | 1 | 2 | 1 | 3 | 3 | 2 | 5 | 1 | --- | 1 | 17 | 9 | 26 | 22 | 48 | 36 | 2 | 38 | 31 | 69 | 71 | 56 | 127 |
| Carroll Tp., exc. of Archer and Sheldon | 1 | 2 | 3 | 2 | 2 | 4 | 7 | 2 | 9 | 3 | 3 | 6 | 16 | 19 | 35 | 31 | 66 | 25 | 8 | 33 | 25 | 58 | 81 | 65 | 146 |
| Archer town | --- | --- | --- | --- | --- | --- | --- | --- | --- | --- | --- | --- | 8 | 2 | 10 | 4 | 14 | 8 | 1 | 9 | 6 | 15 | 19 | 10 | 29 |
| Center township, exc. of Primghar | --- | --- | --- | 1 | --- | 1 | 3 | 6 | 9 | --- | --- | --- | 16 | 4 | 20 | 23 | 43 | 24 | 1 | 25 | 13 | 38 | 49 | 42 | 91 |
| Dale township, exc. of Primghar | 1 | --- | 1 | 2 | 1 | 3 | 2 | 4 | 6 | 2 | 3 | 5 | 20 | 9 | 29 | 23 | 52 | 27 | 2 | 29 | 19 | 48 | 65 | 50 | 115 |
| Floyd township, exc. of Sheldon | --- | --- | --- | 1 | --- | 1 | 4 | --- | 4 | 4 | 2 | 6 | 16 | 18 | 34 | 16 | 50 | 20 | 8 | 28 | 21 | 49 | 71 | 39 | 110 |
| Sheldon city | *1* | *1* | *2* | *8* | *8* | *16* | *19* | *16* | *35* | *3* | *5* | *8* | *53* | *44* | *97* | *101* | *198* | *117* | *21* | *138* | *112* | *250* | *266* | *243* | *509* |
| Ward 1 | 1 | 1 | 2 | 2 | 3 | 5 | 1 | 2 | 3 | 1 | 5 | 6 | 26 | 17 | 43 | 27 | 70 | 40 | 5 | 45 | 33 | 78 | 93 | 71 | 164 |
| Ward 2 | --- | --- | --- | 4 | 5 | 9 | 15 | 9 | 24 | 1 | --- | 1 | 14 | 16 | 30 | 45 | 75 | 43 | 11 | 54 | 47 | 101 | 104 | 106 | 210 |
| Ward 3 | --- | --- | --- | 2 | --- | 2 | 3 | 5 | 8 | 1 | --- | 1 | 13 | 11 | 24 | 29 | 53 | 34 | 5 | 39 | 32 | 71 | 69 | 66 | 135 |
| Franklin township, exc. of Sanborn | --- | --- | --- | --- | 1 | 1 | 5 | 1 | 6 | 3 | 3 | 6 | 14 | 22 | 36 | 23 | 59 | 12 | 4 | 16 | 14 | 30 | 60 | 42 | 102 |
| Sanborn town | 2 | 2 | 4 | 3 | 1 | 4 | 3 | 3 | 6 | --- | 6 | 6 | 18 | 25 | 43 | 31 | 74 | 38 | 2 | 40 | 44 | 84 | 91 | 87 | 178 |
| Grant township | --- | --- | --- | 1 | 1 | 2 | 3 | --- | 3 | 1 | 1 | 2 | 13 | 2 | 15 | 13 | 28 | 24 | 1 | 25 | 13 | 38 | 45 | 28 | 73 |
| Hartley township, exc. of Hartley | --- | --- | --- | 1 | --- | 1 | 4 | --- | 4 | 3 | 2 | 5 | 9 | 11 | 20 | 17 | 37 | 23 | 1 | 24 | 20 | 44 | 52 | 39 | 91 |
| Hartley town | --- | --- | --- | --- | --- | --- | --- | 1 | 1 | 1 | --- | 1 | 17 | 3 | 20 | 25 | 45 | 74 | 2 | 76 | 74 | 150 | 97 | 100 | 197 |
| Highland township | --- | --- | --- | --- | 1 | 1 | 1 | 1 | 2 | 2 | 1 | 3 | 19 | 2 | 21 | 7 | 28 | 27 | --- | 27 | 16 | 43 | 51 | 26 | 77 |
| Liberty township, exc. of Calumet | 1 | --- | 1 | 1 | 1 | 2 | --- | 2 | 2 | 4 | 2 | 6 | 22 | 16 | 38 | 28 | 66 | 39 | 4 | 43 | 23 | 66 | 87 | 56 | 143 |
| Calumet town | --- | --- | --- | --- | --- | --- | --- | --- | --- | --- | --- | --- | 10 | 8 | 18 | 11 | 29 | 22 | 3 | 25 | 25 | 50 | 43 | 36 | 79 |
| Lincoln township | --- | 1 | 1 | 2 | 3 | 5 | 4 | 2 | 6 | 1 | 1 | 2 | 15 | 4 | 19 | 14 | 33 | 12 | --- | 12 | 7 | 19 | 38 | 28 | 66 |
| Omega township, exc. of Moneta | --- | --- | --- | 5 | 1 | 6 | --- | 2 | 2 | --- | 1 | 1 | 12 | 9 | 21 | 12 | 33 | 16 | --- | 16 | 14 | 30 | 42 | 30 | 72 |
| Moneta town | --- | --- | --- | 2 | --- | 2 | --- | --- | --- | --- | --- | --- | --- | 4 | 4 | 4 | 8 | 3 | --- | 3 | 4 | 7 | 9 | 8 | 17 |
| Summit township, exc. of Primghar | 1 | --- | 1 | --- | --- | --- | 4 | 5 | 9 | 4 | 1 | 5 | 23 | 15 | 38 | 23 | 61 | 19 | 9 | 28 | 14 | 42 | 75 | 43 | 118 |
| Primghar town | --- | 1 | 1 | --- | --- | --- | 1 | 1 | 2 | 1 | --- | 1 | 5 | 5 | 10 | 6 | 16 | 28 | 4 | 32 | 28 | 60 | 44 | 36 | 80 |
| Union township, exc. of Paullina | --- | --- | --- | 3 | 2 | 5 | 8 | 6 | 14 | 4 | --- | 4 | 13 | 7 | 20 | 18 | 38 | 29 | 3 | 32 | 23 | 55 | 67 | 49 | 116 |
| Paullina town | --- | 1 | 1 | --- | 2 | 2 | 2 | 5 | 7 | --- | 2 | 2 | 17 | 8 | 25 | 24 | 49 | 79 | 5 | 84 | 65 | 149 | 111 | 99 | 210 |
| Waterman township, exc. of Sutherland | --- | --- | --- | --- | --- | --- | --- | --- | --- | --- | 1 | 1 | 10 | 4 | 14 | 10 | 24 | 26 | --- | 26 | 8 | 34 | 40 | 19 | 59 |
| Sutherland town | --- | --- | --- | --- | 1 | 1 | --- | --- | --- | 1 | --- | 1 | 6 | 9 | 15 | 11 | 26 | 39 | 1 | 40 | 34 | 74 | 56 | 46 | 102 |
| Total | 8 | 8 | 16 | 39 | 27 | 66 | 79 | 65 | 144 | 42 | 35 | 77 | 409 | 261 | 670 | 524 | 1,194 | 797 | 82 | 879 | 675 | 1,554 | 1,717 | 1,334 | 3,051 |

O'BRIEN COUNTY—CONTINUED.

**Total Persons of All Nativities, Classified by Age.**

| Table No. 1 | Under 5 Years of Age | | | 5 and Under 10 Years | | | 10 and Under 18 Years | | | 18 and Under 21 Years | | | 21 and Under 45 Years | | | 45 Years and Over | | | Total all Ages | | |
|---|---|---|---|---|---|---|---|---|---|---|---|---|---|---|---|---|---|---|---|---|---|
| Townships, Towns, Cities and City Wards | Male. | Female. | Total. | Male. | Female. | Total. | Male. | Female. | Total. | Male. | Female. | Total. | Male. | Female. | Total. | Male. | Female. | Total. | Male. | Female. | Total. |
| Baker township | 54 | 54 | 108 | 62 | 35 | 97 | 64 | 52 | 116 | 20 | 17 | 37 | 129 | 105 | 234 | 42 | 31 | 73 | 371 | 294 | 665 |
| Caledonia township | 68 | 61 | 129 | 59 | 54 | 113 | 76 | 73 | 149 | 34 | 25 | 59 | 138 | 116 | 254 | 63 | 49 | 112 | 438 | 378 | 816 |
| Carroll township, exc. of Archer and Sheldon | 53 | 44 | 97 | 37 | 38 | 75 | 78 | 70 | 148 | 21 | 18 | 39 | 119 | 100 | 219 | 57 | 41 | 98 | 365 | 311 | 676 |
| Archer town | 6 | 9 | 15 | 15 | 3 | 18 | 7 | 12 | 19 | 2 | 6 | 8 | 36 | 20 | 56 | 13 | 10 | 23 | 79 | 60 | 139 |
| Center township, exc. of Primghar | 38 | 30 | 68 | 24 | 31 | 55 | 40 | 53 | 93 | 21 | 19 | 40 | 116 | 111 | 227 | 50 | 26 | 76 | 289 | 270 | 559 |
| Dale township, exc. of Primghar | 37 | 36 | 73 | 41 | 28 | 69 | 55 | 69 | 124 | 18 | 23 | 41 | 106 | 90 | 196 | 56 | 40 | 96 | 313 | 286 | 599 |
| Floyd township, exc. of Sheldon | 32 | 30 | 62 | 41 | 23 | 64 | 61 | 44 | 105 | 28 | 22 | 50 | 109 | 91 | 200 | 59 | 47 | 106 | 330 | 257 | 587 |
| Sheldon city | *141* | *142* | *283* | *152* | *137* | *289* | *242* | *268* | *510* | *105* | *118* | *223* | *596* | *624* | *1,220* | *422* | *376* | *798* | *1,658* | *1,665* | *3,323* |
| Ward 1 | 56 | 53 | 109 | 46 | 42 | 88 | 65 | 90 | 155 | 46 | 46 | 92 | 267 | 267 | 534 | 165 | 141 | 306 | 645 | 639 | 1,284 |
| Ward 2 | 50 | 54 | 104 | 54 | 63 | 117 | 108 | 120 | 228 | 36 | 47 | 83 | 218 | 245 | 463 | 170 | 166 | 336 | 636 | 695 | 1,331 |
| Ward 3 | 35 | 35 | 70 | 52 | 32 | 84 | 69 | 58 | 127 | 23 | 25 | 48 | 111 | 112 | 223 | 87 | 69 | 156 | 377 | 331 | 708 |
| Franklin township, exc. of Sanborn | 36 | 51 | 87 | 32 | 41 | 73 | 65 | 49 | 114 | 21 | 20 | 41 | 100 | 83 | 183 | 44 | 32 | 76 | 298 | 276 | 574 |
| Sanborn town | 82 | 81 | 163 | 64 | 68 | 132 | 93 | 103 | 196 | 39 | 47 | 86 | 287 | 277 | 564 | 173 | 142 | 315 | 738 | 718 | 1,456 |
| Grant township | 45 | 49 | 94 | 39 | 40 | 79 | 69 | 67 | 136 | 18 | 21 | 39 | 101 | 107 | 208 | 68 | 36 | 104 | 340 | 320 | 660 |
| Hartley township, exc. of Hartley | 29 | 29 | 58 | 26 | 23 | 49 | 53 | 47 | 100 | 17 | 14 | 31 | 106 | 88 | 194 | 50 | 34 | 84 | 281 | 235 | 516 |
| Hartley town | 34 | 43 | 77 | 44 | 40 | 84 | 80 | 75 | 155 | 30 | 42 | 72 | 196 | 195 | 391 | 173 | 163 | 336 | 557 | 558 | 1,115 |
| Highland township | 39 | 38 | 77 | 40 | 36 | 76 | 58 | 43 | 101 | 32 | 15 | 47 | 125 | 100 | 225 | 64 | 42 | 106 | 358 | 274 | 632 |
| Liberty township, exc. of Calumet | 34 | 36 | 70 | 38 | 38 | 76 | 58 | 47 | 105 | 22 | 22 | 44 | 117 | 94 | 211 | 58 | 40 | 98 | 327 | 277 | 604 |
| Calumet town | 9 | 8 | 17 | 14 | 8 | 22 | 21 | 14 | 35 | 2 | 5 | 7 | 35 | 32 | 67 | 32 | 28 | 60 | 113 | 95 | 208 |
| Lincoln township | 35 | 32 | 67 | 34 | 36 | 70 | 47 | 45 | 92 | 18 | 14 | 32 | 110 | 88 | 198 | 36 | 33 | 69 | 230 | 248 | 528 |
| Omega township, exc. of Moneta | 45 | 33 | 78 | 42 | 29 | 71 | 42 | 42 | 84 | 18 | 21 | 39 | 104 | 102 | 206 | 47 | 29 | 76 | 298 | 256 | 554 |
| Moneta town | 10 | 6 | 16 | 3 | 6 | 9 | 2 | 2 | 4 | 1 | 3 | 4 | 22 | 21 | 43 | 6 | 6 | 12 | 44 | 44 | 88 |
| Summit Tp., exc. of Primghar | 41 | 36 | 77 | 31 | 32 | 63 | 57 | 57 | 114 | 13 | 22 | 35 | 100 | 78 | 178 | 53 | 28 | 81 | 295 | 253 | 548 |
| Primghar town | 34 | 27 | 61 | 34 | 39 | 73 | 58 | 76 | 134 | 24 | 28 | 52 | 140 | 172 | 312 | 157 | 134 | 291 | 447 | 476 | 923 |
| Union township, exc. of Paullina | 39 | 27 | 66 | 31 | 33 | 64 | 56 | 58 | 114 | 22 | 24 | 46 | 109 | 88 | 197 | 47 | 41 | 88 | 304 | 271 | 575 |
| Paullina town | 43 | 31 | 74 | 41 | 32 | 73 | 59 | 59 | 118 | 28 | 20 | 48 | 147 | 162 | 309 | 138 | 115 | 253 | 456 | 419 | 875 |
| Waterman Tp., exc. of Sutherland | 31 | 27 | 58 | 28 | 36 | 64 | 54 | 45 | 99 | 19 | 16 | 35 | 104 | 98 | 202 | 51 | 41 | 92 | 287 | 263 | 550 |
| Sutherland town | 31 | 28 | 59 | 34 | 26 | 60 | 54 | 61 | 115 | 32 | 24 | 56 | 148 | 140 | 288 | 124 | 110 | 234 | 423 | 389 | 812 |
| Total | 1,046 | 988 | 2,034 | 1,006 | 912 | 1,918 | 1,549 | 1,531 | 3,080 | 605 | 606 | 1,211 | 3,400 | 3,182 | 6,582 | 2,083 | 1,674 | 3,757 | 9,689 | 8,893 | 18,582 |

## OSCEOLA COUNTY.

### Persons Native Born of Native Parents, Classified by Age.

| Townships, Towns, Cities and City Wards | Under 5 Years of Age | | | 5 and Under 10 Years | | | 10 and Under 18 Years | | | 18 and Under 21 Years | | | 21 and Under 45 Years | | | 45 Years and Over | | | Total all Ages | | |
|---|---|---|---|---|---|---|---|---|---|---|---|---|---|---|---|---|---|---|---|---|---|
| | Male. | Female. | Total. | Male. | Female. | Total. | Male. | Female. | Total. | Male. | Female. | Total. | Male. | Female. | Total. | Male. | Female. | Total. | Male. | Female. | Total. |
| Allison township | 23 | 16 | 39 | 9 | 22 | 31 | 28 | 16 | 44 | 11 | 8 | 19 | 36 | 24 | 60 | 13 | 13 | 26 | 120 | 99 | 219 |
| Baker township, exc. of Melvin | 29 | 29 | 58 | 20 | 35 | 55 | 25 | 21 | 46 | 9 | 4 | 13 | 26 | 18 | 44 | 13 | 8 | 21 | 122 | 115 | 237 |
| Melvin town | 13 | 14 | 27 | 8 | 18 | 26 | 10 | 17 | 27 | 3 | 4 | 7 | 19 | 16 | 35 | 8 | 4 | 12 | 61 | 73 | 134 |
| Fairview township, exc. of Harris | 28 | 22 | 50 | 12 | 14 | 26 | 21 | 19 | 40 | 5 | 5 | 10 | 25 | 16 | 41 | 5 | 5 | 10 | 96 | 81 | 177 |
| Harris town | 12 | 14 | 26 | 21 | 13 | 34 | 18 | 21 | 39 | ----- | 7 | 7 | 30 | 33 | 63 | 17 | 10 | 27 | 98 | 98 | 196 |
| Gilman township, exc. of Ashton | 27 | 29 | 56 | 18 | 20 | 38 | 23 | 31 | 54 | 3 | 8 | 11 | 23 | 19 | 42 | 3 | 1 | 4 | 97 | 108 | 205 |
| Ashton town | 24 | 18 | 42 | 16 | 19 | 35 | 20 | 18 | 38 | 7 | 8 | 15 | 22 | 32 | 54 | 9 | 12 | 21 | 98 | 107 | 205 |
| Goewey township | 29 | 22 | 51 | 23 | 20 | 43 | 23 | 32 | 55 | 7 | 4 | 11 | 25 | 26 | 51 | 10 | 9 | 19 | 117 | 113 | 230 |
| Harrison township | 18 | 18 | 36 | 12 | 15 | 27 | 23 | 25 | 48 | 16 | 8 | 24 | 17 | 27 | 44 | 9 | 6 | 15 | 95 | 99 | 194 |
| Holman township, exc. of Sibley | 41 | 52 | 93 | 44 | 56 | 100 | 68 | 49 | 117 | 22 | 14 | 36 | 79 | 61 | 140 | 19 | 15 | 34 | 273 | 247 | 520 |
| Sibley town | 59 | 53 | 112 | 59 | 48 | 107 | 82 | 68 | 150 | 29 | 39 | 68 | 171 | 166 | 337 | 99 | 101 | 200 | 499 | 475 | 974 |
| Horton township | 22 | 21 | 43 | 15 | 21 | 36 | 17 | 17 | 34 | 7 | 9 | 16 | 24 | 20 | 44 | 6 | 2 | 8 | 91 | 90 | 181 |
| Ocheyedan Tp., exc. of Ocheyedan | 18 | 22 | 40 | 23 | 23 | 46 | 43 | 28 | 71 | 8 | 8 | 16 | 40 | 35 | 75 | 18 | 11 | 29 | 150 | 127 | 277 |
| Ocheyedan town | 27 | 37 | 64 | 21 | 31 | 52 | 54 | 37 | 91 | 15 | 15 | 30 | 68 | 63 | 131 | 38 | 40 | 78 | 223 | 233 | 446 |
| Viola township | 15 | 13 | 28 | 14 | 8 | 22 | 13 | 8 | 21 | ----- | 4 | 4 | 19 | 18 | 37 | 3 | 2 | 5 | 64 | 53 | 117 |
| Wilson township | 13 | 10 | 23 | 9 | 13 | 22 | 10 | 10 | 20 | 3 | 2 | 5 | 17 | 15 | 32 | 3 | 2 | 5 | 55 | 52 | 107 |
| Total | 398 | 390 | 788 | 324 | 376 | 700 | 478 | 417 | 895 | 145 | 147 | 292 | 641 | 589 | 1,230 | 273 | 241 | 514 | 2,259 | 2,160 | 4,419 |

### Persons Native Born of Foreign or Mixed Parentage, Classified by Age.

| | | | | | | | | | | | | | | | | | | | | | |
|---|---|---|---|---|---|---|---|---|---|---|---|---|---|---|---|---|---|---|---|---|---|
| Allison township | 17 | 11 | 28 | 19 | 18 | 37 | 27 | 36 | 63 | 12 | 7 | 19 | 29 | 35 | 64 | 10 | 3 | 13 | 114 | 110 | 224 |
| Baker township, exc. of Melvin | 8 | 10 | 18 | 14 | 12 | 26 | 37 | 26 | 63 | 16 | 8 | 24 | 64 | 56 | 120 | 16 | 7 | 23 | 155 | 119 | 274 |
| Melvin town | 3 | 5 | 8 | 3 | 3 | 6 | 7 | 6 | 13 | 3 | 7 | 10 | 38 | 25 | 63 | 5 | 6 | 11 | 59 | 52 | 111 |
| Fairview township, exc. of Harris | 11 | 9 | 20 | 8 | 8 | 16 | 14 | 14 | 28 | 5 | 6 | 11 | 36 | 31 | 67 | 9 | 3 | 12 | 83 | 71 | 154 |
| Harris town | 2 | 1 | 3 | ----- | 2 | 2 | 6 | 5 | 11 | 2 | 1 | 3 | 28 | 23 | 51 | 9 | 5 | 14 | 47 | 37 | 84 |
| Gilman township, exc. of Ashton | 11 | 11 | 22 | 13 | 15 | 28 | 30 | 37 | 67 | 15 | 19 | 34 | 75 | 64 | 139 | 16 | 16 | 32 | 160 | 162 | 322 |
| Ashton town | 4 | 1 | 5 | 8 | 6 | 14 | 29 | 23 | 52 | 14 | 13 | 27 | 63 | 62 | 125 | 29 | 30 | 59 | 147 | 135 | 282 |
| Goewey township | 28 | 22 | 50 | 27 | 18 | 45 | 39 | 37 | 76 | 11 | 18 | 29 | 65 | 55 | 120 | 7 | 6 | 13 | 177 | 156 | 333 |
| Harrison township | 22 | 23 | 45 | 7 | 20 | 27 | 32 | 17 | 49 | 15 | 9 | 24 | 43 | 34 | 77 | 13 | 7 | 20 | 132 | 110 | 242 |
| Holman township, exc. of Sibley | 31 | 35 | 66 | 31 | 33 | 64 | 57 | 54 | 111 | 24 | 9 | 33 | 96 | 88 | 184 | 27 | 18 | 45 | 266 | 237 | 503 |
| Sibley town | 17 | 13 | 30 | 20 | 20 | 40 | 42 | 40 | 82 | 22 | 16 | 38 | 128 | 118 | 246 | 57 | 50 | 107 | 286 | 257 | 543 |

## OSCEOLA COUNTY—CONTINUED.

| Table No. 1 — Townships, Towns, Cities and City Wards | Under 5 Years of Age | | | 5 and Under 10 Years | | | 10 and Under 18 Years | | | 18 and Under 21 Years | | | 21 and Under 45 Years | | | 45 Years and Over | | | Total all Ages | | |
|---|---|---|---|---|---|---|---|---|---|---|---|---|---|---|---|---|---|---|---|---|---|
| | Male. | Female. | Total. | Male. | Female. | Total. | Male. | Female. | Total. | Male. | Female. | Total. | Male. | Female. | Total. | Male. | Female. | Total. | Male. | Female. | Total. |
| Horton township | 16 | 9 | 25 | 10 | 11 | 21 | 15 | 22 | 37 | 2 | 4 | 6 | 41 | 29 | 70 | 11 | 6 | 17 | 95 | 81 | 176 |
| Ocheyedan Tp., exc. of Ocheyedan | 14 | 12 | 26 | 12 | 21 | 33 | 34 | 24 | 58 | 8 | 10 | 18 | 34 | 42 | 76 | 13 | 4 | 17 | 115 | 113 | 228 |
| Ocheyedan town | 4 | 2 | 6 | 6 | 11 | 17 | 23 | 17 | 40 | 6 | 9 | 15 | 47 | 52 | 99 | 21 | 16 | 37 | 107 | 107 | 214 |
| Viola township | 23 | 18 | 41 | 30 | 19 | 49 | 34 | 24 | 58 | 8 | 7 | 15 | 40 | 32 | 72 | 6 | 7 | 13 | 141 | 107 | 248 |
| Wilson township | 12 | 15 | 27 | 15 | 10 | 25 | 18 | 17 | 35 | 7 | 9 | 16 | 32 | 30 | 62 | 5 | ----- | 5 | 89 | 81 | 170 |
| Total | 223 | 197 | 420 | 223 | 227 | 450 | 444 | 399 | 843 | 170 | 152 | 322 | 859 | 776 | 1,635 | 254 | 184 | 438 | 2,173 | 1,935 | 4,108 |

### Persons Foreign Born, Classified by Age.

| Townships, Towns, Cities and City Wards | Under 5 Years of Age | | | 5 and Under 10 Years | | | 10 and Under 18 Years | | | 18 and Under 21 Years | | | 21 and Under 45 Years | | | | | 45 Years and Over | | | | | Total all Ages | | |
|---|---|---|---|---|---|---|---|---|---|---|---|---|---|---|---|---|---|---|---|---|---|---|---|---|
| | | | | | | | | | | | | | Male | | | Female. | Total. | Male | | | Female. | Total. | | | |
| | Male. | Female. | Total. | Male. | Female. | Total. | Male. | Female. | Total. | Male. | Female. | Total. | Nat. | Un-Nat. | Tot. | | | Nat. | Un-Nat. | Tot. | | | Male. | Female. | Total. |
| Allison township | 1 | 1 | 2 | 1 | 3 | 4 | 1 | 1 | 2 | 3 | --- | 3 | 17 | 16 | 33 | 16 | 49 | 19 | 5 | 24 | 19 | 43 | 63 | 40 | 103 |
| Baker township, exc. of Melvin | 1 | --- | 1 | 1 | 1 | 2 | 4 | 4 | 8 | 4 | 2 | 6 | 7 | 13 | 20 | 18 | 38 | 29 | 4 | 33 | 25 | 58 | 63 | 50 | 113 |
| Melvin town | --- | --- | --- | --- | --- | --- | --- | --- | --- | --- | --- | --- | 6 | 1 | 7 | 4 | 11 | 12 | ----- | 12 | 10 | 22 | 19 | 14 | 33 |
| Fairview township, exc. of Harris | --- | --- | --- | --- | --- | --- | 2 | 1 | 3 | --- | --- | --- | 6 | 12 | 18 | 7 | 25 | 10 | 1 | 11 | 3 | 14 | 31 | 11 | 42 |
| Harris town | --- | --- | --- | --- | --- | --- | --- | --- | --- | --- | --- | --- | 2 | 3 | 5 | 4 | 9 | 12 | ----- | 12 | 7 | 19 | 17 | 11 | 28 |
| Gilman township, exc. of Ashton | --- | --- | --- | --- | --- | --- | --- | 3 | 3 | 1 | --- | 1 | 13 | 6 | 19 | 13 | 32 | 23 | ----- | 23 | 16 | 39 | 43 | 32 | 75 |
| Ashton town | --- | --- | --- | --- | --- | --- | --- | --- | --- | --- | 2 | 2 | 4 | 3 | 7 | 7 | 14 | 45 | ----- | 45 | 49 | 94 | 52 | 58 | 110 |
| Goewey township | 2 | 1 | 3 | 1 | 1 | 2 | 2 | 5 | 7 | 2 | 1 | 3 | 20 | 17 | 37 | 24 | 61 | 32 | 2 | 34 | 25 | 59 | 78 | 57 | 135 |
| Harrison township | 1 | 1 | 2 | 1 | 2 | 3 | 2 | --- | 2 | --- | --- | --- | 21 | 19 | 40 | 26 | 66 | 25 | 3 | 28 | 22 | 50 | 72 | 51 | 123 |
| Holman township, exc. of Sibley | --- | --- | --- | 2 | 1 | 3 | 4 | 1 | 5 | 3 | 1 | 4 | 43 | 31 | 74 | 35 | 109 | 38 | 6 | 44 | 35 | 79 | 127 | 73 | 200 |
| Sibley town | 1 | --- | 1 | --- | --- | --- | 1 | 4 | 5 | 3 | 2 | 5 | 31 | 11 | 42 | 37 | 79 | 83 | ----- | 83 | 65 | 148 | 130 | 108 | 238 |
| Horton township | --- | --- | --- | 1 | 2 | 3 | 6 | 5 | 11 | 5 | --- | 5 | 6 | 17 | 23 | 17 | 40 | 13 | 4 | 17 | 15 | 32 | 52 | 39 | 91 |
| Ocheyedan township, exc. of Ocheyedan | --- | 1 | 1 | 2 | 1 | 3 | 4 | 3 | 7 | 3 | 1 | 4 | 10 | 4 | 14 | 12 | 26 | 17 | 2 | 19 | 11 | 30 | 42 | 29 | 71 |
| Ocheyedan town | --- | --- | --- | --- | --- | --- | --- | --- | --- | --- | 1 | 1 | 5 | ----- | 5 | 9 | 14 | 31 | 1 | 32 | 18 | 50 | 37 | 28 | 65 |

| | | | | | | | | | | | | | | | | | | | | | | | | |
|---|---|---|---|---|---|---|---|---|---|---|---|---|---|---|---|---|---|---|---|---|---|---|---|---|
| Viola township | 1 | 1 | 2 | 2 | --- | 2 | 4 | 5 | 9 | 2 | 1 | 3 | 27 | 5 | 32 | 21 | 53 | 24 | 3 | 27 | 13 | 40 | 68 | 41 | 109 |
| Wilson township | --- | 1 | 1 | 2 | 2 | 4 | 8 | 7 | 15 | 1 | 3 | 4 | 14 | 16 | 30 | 19 | 49 | 14 | 4 | 18 | 15 | 33 | 59 | 47 | 106 |
| Total | 7 | 6 | 13 | 13 | 13 | 26 | 38 | 39 | 77 | 27 | 14 | 41 | 232 | 174 | 406 | 269 | 675 | 427 | 35 | 462 | 348 | 810 | 953 | 689 | 1,642 |

**Total Persons of All Nativities, Classified by Age.**

| Townships, Towns, Cities and City Wards | Under 5 Years of Age | | | 5 and Under 10 Years | | | 10 and Under 18 Years | | | 18 and Under 21 Years | | | 21 and Under 45 Years | | | 45 Years and Over | | | Total all Ages | | |
|---|---|---|---|---|---|---|---|---|---|---|---|---|---|---|---|---|---|---|---|---|---|
| | Male. | Female. | Total. | Male. | Female. | Total. | Male. | Female. | Total. | Male. | Female. | Total. | Male. | Female. | Total. | Male. | Female. | Total. | Male. | Female. | Total. |
| Allison township | 41 | 28 | 69 | 29 | 43 | 72 | 56 | 53 | 109 | 26 | 15 | 41 | 98 | 75 | 173 | 47 | 35 | 82 | 297 | 249 | 546 |
| Baker township, exc. of Melvin | 38 | 39 | 77 | 35 | 48 | 83 | 66 | 51 | 117 | 29 | 14 | 43 | 110 | 92 | 202 | 62 | 40 | 102 | 340 | 284 | 624 |
| Melvin town | 16 | 19 | 35 | 11 | 21 | 32 | 17 | 23 | 40 | 6 | 11 | 17 | 64 | 45 | 109 | 25 | 20 | 45 | 139 | 139 | 278 |
| Fairview township, exc. of Harris | 39 | 31 | 70 | 20 | 22 | 42 | 37 | 34 | 71 | 10 | 11 | 21 | 79 | 54 | 133 | 25 | 11 | 36 | 210 | 163 | 373 |
| Harris town | 14 | 15 | 29 | 21 | 15 | 36 | 24 | 26 | 50 | 2 | 8 | 10 | 63 | 60 | 123 | 38 | 22 | 60 | 162 | 146 | 308 |
| Gilman township, exc. of Ashton | 38 | 40 | 78 | 31 | 35 | 66 | 53 | 71 | 124 | 19 | 27 | 46 | 117 | 96 | 213 | 42 | 33 | 75 | 300 | 302 | 602 |
| Ashton town | 28 | 19 | 47 | 24 | 25 | 49 | 49 | 41 | 90 | 21 | 23 | 44 | 92 | 101 | 193 | 83 | 91 | 174 | 297 | 300 | 597 |
| Goewey township | 59 | 45 | 104 | 51 | 39 | 90 | 64 | 74 | 138 | 20 | 23 | 43 | 127 | 105 | 232 | 51 | 40 | 91 | 372 | 326 | 698 |
| Harrison township | 41 | 42 | 83 | 20 | 37 | 57 | 57 | 42 | 99 | 31 | 17 | 48 | 100 | 87 | 187 | 50 | 35 | 85 | 299 | 260 | 559 |
| Holman township, exc. of Sibley | 72 | 87 | 159 | 77 | 90 | 167 | 129 | 104 | 233 | 49 | 24 | 73 | 249 | 184 | 433 | 90 | 68 | 158 | 666 | 557 | 1,223 |
| Sibley town | 77 | 66 | 143 | 79 | 68 | 147 | 125 | 112 | 237 | 54 | 57 | 111 | 341 | 321 | 662 | 239 | 216 | 455 | 916 | 840 | 1,756 |
| Horton township | 38 | 30 | 68 | 26 | 34 | 60 | 38 | 44 | 82 | 14 | 13 | 27 | 88 | 66 | 154 | 34 | 23 | 57 | 238 | 210 | 448 |
| Ocheyedan Tp., exc. of Ocheyedan | 32 | 35 | 67 | 37 | 45 | 82 | 81 | 55 | 136 | 19 | 19 | 38 | 88 | 89 | 177 | 50 | 26 | 76 | 307 | 269 | 576 |
| Ocheyedan town | 31 | 39 | 70 | 27 | 42 | 69 | 77 | 54 | 131 | 21 | 25 | 46 | 120 | 124 | 244 | 91 | 74 | 165 | 367 | 358 | 725 |
| Viola township | 39 | 32 | 71 | 46 | 27 | 73 | 51 | 37 | 88 | 10 | 12 | 22 | 91 | 71 | 162 | 36 | 22 | 58 | 273 | 201 | 474 |
| Wilson township | 25 | 26 | 51 | 26 | 25 | 51 | 36 | 34 | 70 | 11 | 14 | 25 | 79 | 64 | 143 | 26 | 17 | 43 | 203 | 180 | 383 |
| Total | 628 | 593 | 1,221 | 560 | 616 | 1,176 | 960 | 855 | 1,815 | 342 | 313 | 655 | 1,906 | 1,634 | 3,540 | 989 | 773 | 1,762 | 5,385 | 4,784 | 10,169 |

## PAGE COUNTY.

**Persons Native Born of Native Parents, Classified by Age.**

| Townships, Towns, Cities and City Wards | Under 5 Years of Age | | | 5 and Under 10 Years | | | 10 and Under 18 Years | | | 18 and Under 21 Years | | | 21 and Under 45 Years | | | 45 Years and Over | | | Total all Ages | | |
|---|---|---|---|---|---|---|---|---|---|---|---|---|---|---|---|---|---|---|---|---|---|
| | Male. | Female. | Total. | Male. | Female. | Total. | Male. | Female. | Total. | Male. | Female. | Total. | Male. | Female. | Total. | Male. | Female. | Total. | Male. | Female. | Total. |
| Amity township, exc. of Braddyville ville and College Springs | 40 | 32 | 72 | 44 | 34 | 78 | 49 | 45 | 94 | 13 | 13 | 26 | 96 | 92 | 188 | 56 | 41 | 97 | 298 | 257 | 555 |
| College Springs town | 21 | 16 | 37 | 29 | 24 | 53 | 51 | 37 | 88 | 12 | 19 | 31 | 64 | 81 | 145 | 72 | 76 | 148 | 249 | 253 | 502 |

PAGE COUNTY—CONTINUED.

| Table No. 1 — Townships, Towns, Cities and City Wards | Under 5 Years of Age | | | 5 and Under 10 Years | | | 10 and Under 18 Years | | | 18 and Under 21 Years | | | 21 and Under 45 Years | | | 45 Years and Over | | | Total all Ages | | |
|---|---|---|---|---|---|---|---|---|---|---|---|---|---|---|---|---|---|---|---|---|---|
| | Male. | Female. | Total. | Male. | Female. | Total. | Male. | Female. | Total. | Male. | Female. | Total. | Male. | Female. | Total. | Male. | Female. | Total. | Male. | Female. | Total. |
| Buchanan Tp., exc. of Braddyville | 37 | 31 | 68 | 36 | 40 | 76 | 60 | 42 | 102 | 21 | 18 | 39 | 94 | 95 | 189 | 53 | 44 | 97 | 301 | 270 | 571 |
| Braddyville town | 15 | 15 | 30 | 18 | 18 | 36 | 20 | 20 | 40 | 7 | 5 | 12 | 50 | 51 | 101 | 40 | 40 | 80 | 150 | 149 | 299 |
| Colfax township, exc. of Blanchard and Coin | 40 | 39 | 79 | 29 | 28 | 57 | 41 | 34 | 75 | 10 | 17 | 27 | 79 | 72 | 151 | 33 | 31 | 64 | 232 | 221 | 453 |
| Blanchard town | 15 | 16 | 31 | 19 | 20 | 39 | 30 | 24 | 54 | 15 | 7 | 22 | 51 | 66 | 117 | 46 | 38 | 84 | 176 | 171 | 347 |
| Douglas township | 16 | 25 | 41 | 21 | 23 | 44 | 28 | 19 | 47 | 10 | 5 | 15 | 26 | 22 | 48 | 13 | 10 | 23 | 114 | 104 | 218 |
| East River township | 54 | 59 | 113 | 54 | 54 | 108 | 72 | 71 | 143 | 24 | 18 | 42 | 128 | 117 | 245 | 73 | 48 | 121 | 405 | 367 | 772 |
| Fremont township | 20 | 31 | 51 | 21 | 32 | 53 | 24 | 19 | 43 | 5 | 6 | 11 | 12 | 16 | 28 | 5 | 5 | 10 | 87 | 109 | 196 |
| Grant Tp., exc. of Shenandoah | 27 | 23 | 50 | 24 | 24 | 48 | 23 | 38 | 61 | 14 | 7 | 21 | 72 | 79 | 151 | 44 | 35 | 79 | 204 | 206 | 410 |
| Shenandoah city | *239* | *234* | *473* | *213* | *232* | *445* | *348* | *337* | *685* | *143* | *151* | *294* | *807* | *837* | *1,644* | *549* | *566* | *1,115* | *2,299* | *2,357* | *4,656* |
| Ward 1 | 81 | 72 | 153 | 66 | 75 | 141 | 92 | 90 | 182 | 46 | 47 | 93 | 260 | 244 | 504 | 122 | 115 | 237 | 667 | 643 | 1,310 |
| Ward 2 | 73 | 84 | 157 | 69 | 62 | 131 | 123 | 116 | 239 | 44 | 50 | 94 | 268 | 296 | 564 | 223 | 215 | 438 | 800 | 823 | 1,623 |
| Ward 3 | 85 | 78 | 163 | 78 | 95 | 173 | 133 | 131 | 264 | 53 | 54 | 107 | 279 | 297 | 576 | 204 | 236 | 440 | 832 | 891 | 1,723 |
| Harlan township, exc. of Shambaugh | 32 | 35 | 67 | 32 | 38 | 70 | 48 | 38 | 86 | 11 | 24 | 35 | 80 | 83 | 163 | 54 | 40 | 94 | 257 | 258 | 515 |
| Shambaugh town | 24 | 16 | 40 | 10 | 22 | 32 | 21 | 26 | 47 | 3 | 3 | 6 | 34 | 40 | 74 | 46 | 42 | 88 | 138 | 149 | 287 |
| Lincoln township, exc. of Coin | 34 | 37 | 71 | 34 | 30 | 64 | 47 | 33 | 80 | 15 | 12 | 27 | 79 | 76 | 155 | 28 | 21 | 49 | 237 | 209 | 446 |
| Coin town | 39 | 37 | 76 | 30 | 30 | 60 | 53 | 45 | 98 | 15 | 18 | 33 | 78 | 101 | 179 | 64 | 63 | 127 | 279 | 294 | 573 |
| Morton township | 34 | 35 | 69 | 26 | 22 | 48 | 35 | 28 | 63 | 20 | 14 | 34 | 121 | 70 | 191 | 32 | 32 | 64 | 268 | 201 | 469 |
| Nebraska township | 23 | 25 | 48 | 21 | 33 | 54 | 46 | 39 | 85 | 13 | 14 | 27 | 76 | 70 | 146 | 55 | 48 | 103 | 234 | 229 | 463 |
| Nodaway township, exc. of Clarinda and Yorktown | 55 | 43 | 98 | 48 | 47 | 95 | 56 | 59 | 115 | 36 | 32 | 68 | 196 | 170 | 366 | 149 | 114 | 263 | 540 | 465 | 1,005 |
| Clarinda city | *193* | *204* | *397* | *214* | *202* | *416* | *320* | *298* | *618* | *114* | *142* | *256* | *673* | *742* | *1,415* | *443* | *471* | *914* | *1,957* | *2,059* | *4,016* |
| Ward 1 | 69 | 61 | 130 | 54 | 70 | 124 | 94 | 81 | 175 | 36 | 43 | 79 | 221 | 214 | 435 | 125 | 144 | 269 | 599 | 613 | 1,212 |
| Ward 2 | 33 | 38 | 71 | 58 | 45 | 103 | 70 | 79 | 149 | 27 | 41 | 68 | 171 | 203 | 374 | 106 | 136 | 242 | 465 | 542 | 1,007 |
| Ward 3 | 63 | 77 | 140 | 70 | 61 | 131 | 105 | 96 | 201 | 40 | 32 | 72 | 194 | 186 | 380 | 134 | 102 | 236 | 606 | 554 | 1,160 |
| Ward 4 | 28 | 28 | 56 | 32 | 26 | 58 | 51 | 42 | 93 | 11 | 26 | 37 | 87 | 139 | 226 | 78 | 89 | 167 | 287 | 350 | 637 |
| Yorktown town | 13 | 8 | 21 | 14 | 9 | 23 | 11 | 13 | 24 | ----- | 5 | 5 | 21 | 22 | 43 | 20 | 25 | 45 | 79 | 82 | 161 |
| Pierce township, exc. of Essex | 29 | 28 | 57 | 35 | 19 | 54 | 29 | 21 | 50 | 12 | 10 | 22 | 39 | 36 | 75 | 26 | 18 | 44 | 170 | 132 | 302 |
| Essex town | 20 | 17 | 37 | 17 | 31 | 48 | 33 | 30 | 63 | 11 | 10 | 21 | 38 | 45 | 83 | 18 | 31 | 49 | 137 | 164 | 301 |
| Tarkio township, exc. of Yorktown | 37 | 43 | 80 | 30 | 30 | 60 | 37 | 30 | 67 | 9 | 10 | 19 | 57 | 55 | 112 | 32 | 25 | 57 | 202 | 193 | 395 |
| Valley township, exc. of Hepburn | 49 | 39 | 88 | 32 | 42 | 74 | 46 | 38 | 84 | 19 | 12 | 31 | 107 | 100 | 207 | 59 | 45 | 104 | 312 | 276 | 588 |
| Hepburn town | 6 | 5 | 11 | 3 | 7 | 10 | 10 | 6 | 16 | ----- | 2 | 2 | 15 | 15 | 30 | 16 | 9 | 25 | 50 | 44 | 94 |
| Washington Tp., exc. of Northboro | 37 | 40 | 77 | 34 | 32 | 66 | 31 | 41 | 72 | 14 | 15 | 29 | 76 | 71 | 147 | 25 | 17 | 42 | 217 | 216 | 433 |
| Northboro town | 13 | 7 | 20 | 9 | 10 | 19 | 13 | 14 | 27 | 5 | 7 | 12 | 23 | 21 | 44 | 20 | 22 | 42 | 83 | 81 | 164 |
| Total | 1,162 | 1,140 | 2,302 | 1,097 | 1,133 | 2,230 | 1,582 | 1,445 | 3,027 | 571 | 596 | 1,167 | 3,192 | 3,245 | 6,437 | 2,071 | 1,957 | 4,028 | 9,675 | 9,516 | 19,191 |

**Persons Native Born of Foreign or Mixed Parentage, Classified by Age.**

| Townships, Towns, Cities and City Wards | Under 5 Years of Age | | | 5 and Under 10 Years | | | 10 and Under 18 Years | | | 18 and Under 21 Years | | | 21 and Under 45 Years | | | 45 Years and Over | | | Total all Ages | | |
|---|---|---|---|---|---|---|---|---|---|---|---|---|---|---|---|---|---|---|---|---|---|
| | Male. | Female. | Total. | Male. | Female. | Total. | Male. | Female. | Total. | Male. | Female. | Total. | Male. | Female. | Total. | Male. | Female. | Total. | Male. | Female. | Total. |
| Amity township, exc. of Braddyville and College Springs | 2 | 1 | 3 | | | | 5 | 4 | 9 | 2 | 3 | 5 | 25 | 19 | 44 | 18 | 17 | 35 | 52 | 44 | 96 |
| College Springs town | 1 | | 1 | 2 | 2 | 4 | 2 | 7 | 9 | 2 | 1 | 3 | 10 | 11 | 21 | 12 | 15 | 27 | 29 | 36 | 65 |
| Buchanan Tp., exc. of Braddyville | 4 | 1 | 5 | | 3 | 3 | 2 | | 2 | | | | 11 | 6 | 17 | 11 | 6 | 17 | 28 | 16 | 44 |
| Braddyville town | | | | | | | | | | | | | 4 | 4 | 8 | 6 | 9 | 15 | 10 | 13 | 23 |
| Colfax township, exc. of Blanchard and Coin | 4 | 4 | 8 | 2 | 2 | 4 | 5 | 2 | 7 | 4 | | 4 | 27 | 25 | 52 | 15 | 6 | 21 | 57 | 39 | 96 |
| Blanchard town | | | | | | | 5 | 2 | 7 | 3 | 4 | 7 | 12 | 11 | 23 | 8 | 15 | 23 | 28 | 32 | 60 |
| Douglas township | 14 | 9 | 23 | 14 | 16 | 30 | 29 | 32 | 61 | 9 | 8 | 17 | 84 | 64 | 148 | 12 | 10 | 22 | 162 | 139 | 301 |
| East River township | | | | | | | | | | | | | 8 | 12 | 20 | 7 | 11 | 18 | 15 | 23 | 38 |
| Fremont township | 15 | 19 | 34 | 20 | 30 | 50 | 34 | 31 | 65 | 13 | 10 | 23 | 122 | 89 | 211 | 9 | 5 | 14 | 213 | 184 | 397 |
| Grant township, exc. of Shenandoah | 5 | 2 | 7 | 7 | 5 | 12 | 15 | 6 | 21 | 4 | 1 | 5 | 27 | 21 | 48 | 9 | 12 | 21 | 67 | 47 | 114 |
| Shenandoah city | *13* | *19* | *32* | *7* | *17* | *24* | *33* | *42* | *75* | *14* | *20* | *34* | *158* | *173* | *331* | *92* | *117* | *209* | *317* | *388* | *705* |
| Ward 1 | 3 | 10 | 13 | 5 | 8 | 13 | 11 | 15 | 26 | 5 | 9 | 14 | 37 | 40 | 77 | 30 | 27 | 57 | 91 | 109 | 200 |
| Ward 2 | 5 | 4 | 9 | 1 | 3 | 4 | 7 | 7 | 14 | 3 | 3 | 6 | 54 | 59 | 113 | 26 | 40 | 66 | 96 | 116 | 212 |
| Ward 3 | 5 | 5 | 10 | 1 | 6 | 7 | 15 | 20 | 35 | 6 | 8 | 14 | 67 | 74 | 141 | 36 | 50 | 86 | 130 | 163 | 293 |
| Harlan Tp., exc. of Shambaugh | 1 | 2 | 3 | 6 | 2 | 8 | 6 | 2 | 8 | 2 | 4 | 6 | 32 | 27 | 59 | 29 | 23 | 52 | 76 | 60 | 136 |
| Shambaugh town | | | | | | | | | | | | | 3 | 3 | 6 | 4 | 1 | 5 | 7 | 4 | 11 |
| Lincoln township, exc. of Coin | 1 | | 1 | 2 | | 2 | 3 | 8 | 11 | 6 | 6 | 12 | 29 | 19 | 48 | 11 | 7 | 18 | 52 | 40 | 92 |
| Coin town | 1 | 1 | 2 | 1 | 1 | 2 | 1 | 4 | 5 | 3 | 1 | 4 | 14 | 15 | 29 | 11 | 12 | 23 | 31 | 34 | 65 |
| Morton township | 1 | | 1 | 2 | 3 | 5 | 2 | 6 | 8 | 2 | 1 | 3 | 18 | 21 | 39 | 7 | 3 | 10 | 32 | 34 | 66 |
| Nebraska township | | | | | 2 | 2 | 3 | 2 | 5 | 2 | | 2 | 9 | 6 | 15 | 5 | 3 | 8 | 19 | 13 | 32 |
| Nodaway township, exc. of Clarinda and Yorktown | 5 | 4 | 9 | 10 | 5 | 15 | 15 | 29 | 44 | 14 | 5 | 19 | 108 | 72 | 180 | 48 | 32 | 80 | 200 | 147 | 347 |
| Clarinda city | *4* | *5* | *9* | *7* | *9* | *16* | *15* | *8* | *23* | *14* | *11* | *25* | *71* | *89* | *160* | *85* | *60* | *145* | *196* | *182* | *378* |
| Ward 1 | 2 | 3 | 5 | 5 | 3 | 8 | 2 | 4 | 6 | 6 | 1 | 7 | 21 | 26 | 47 | 35 | 14 | 49 | 71 | 51 | 122 |
| Ward 2 | | | | | 1 | 1 | | 1 | 1 | 1 | 3 | 4 | 17 | 23 | 40 | 22 | 16 | 38 | 40 | 44 | 84 |
| Ward 3 | 1 | 2 | 3 | | 3 | 3 | 8 | | 8 | 5 | 1 | 6 | 19 | 15 | 34 | 12 | 13 | 25 | 45 | 34 | 79 |
| Ward 4 | 1 | | 1 | 2 | 2 | 4 | 5 | 3 | 8 | 2 | 6 | 8 | 14 | 25 | 39 | 16 | 17 | 33 | 40 | 53 | 93 |
| Yorktown town | 2 | 1 | 3 | 1 | 1 | 2 | 3 | 1 | 4 | | 1 | 1 | 4 | 10 | 14 | 2 | 3 | 5 | 12 | 17 | 29 |
| Pierce township, exc. of Essex | 12 | 14 | 26 | 16 | 19 | 35 | 27 | 24 | 51 | 9 | 4 | 13 | 47 | 41 | 88 | 4 | 3 | 7 | 115 | 105 | 220 |
| Essex town | 4 | 6 | 10 | 9 | 10 | 19 | 22 | 40 | 62 | 11 | 14 | 25 | 52 | 73 | 125 | 12 | 16 | 28 | 110 | 159 | 269 |
| Tarkio township, exc. of Yorktown | 4 | 3 | 7 | 5 | 4 | 9 | 14 | 13 | 27 | 5 | 11 | 16 | 76 | 57 | 133 | 5 | 6 | 11 | 109 | 94 | 203 |
| Valley township, exc. of Hepburn | 6 | 1 | 7 | 1 | 4 | 5 | 5 | 10 | 15 | 4 | 1 | 5 | 21 | 16 | 37 | 13 | 5 | 18 | 50 | 37 | 87 |
| Hepburn town | | | | | | | | | | | | | 3 | 6 | 9 | 2 | 2 | 4 | 5 | 8 | 13 |
| Washington Tp., exc. of Northboro | 2 | 2 | 4 | 7 | 4 | 11 | 9 | 10 | 19 | 2 | 5 | 7 | 34 | 29 | 63 | 11 | 9 | 20 | 65 | 59 | 124 |
| Northboro town | 1 | | 1 | | 1 | 1 | 3 | 4 | 7 | 1 | 2 | 3 | 9 | 19 | 28 | 3 | 3 | 6 | 17 | 29 | 46 |
| Total | 102 | 94 | 196 | 119 | 140 | 259 | 258 | 287 | 545 | 126 | 113 | 239 | 1,018 | 938 | 1,956 | 451 | 411 | 862 | 2,074 | 1,983 | 4,057 |

## PAGE COUNTY—CONTINUED.

**Persons Foreign Born, Classified by Age.**

| Table No. 1 — Townships, Towns, Cities and City Wards | Under 5 Years of Age | | | 5 and Under 10 Years | | | 10 and Under 18 Years | | | 18 and Under 21 Years | | | 21 and Under 45 Years | | | | | 45 Years and Over | | | | | Total all Ages | | |
|---|---|---|---|---|---|---|---|---|---|---|---|---|---|---|---|---|---|---|---|---|---|---|---|---|---|
| | | | | | | | | | | | | | Male | | | | | Male | | | | | | | |
| | Male. | Female. | Total. | Male. | Female. | Total. | Male. | Female. | Total. | Male. | Female. | Total. | Nat. | Un-Nat. | Tot. | Female. | Total. | Nat. | Un-Nat. | Tot. | Female. | Total. | Male. | Female. | Total. |
| Amity township, exc. of Braddyville and College Springs | --- | --- | --- | --- | --- | --- | --- | --- | --- | --- | --- | --- | 1 | 1 | 2 | 1 | 3 | 7 | --- | 7 | 5 | 12 | 9 | 6 | 15 |
| College Springs town | --- | --- | --- | 2 | --- | 2 | --- | --- | --- | --- | --- | --- | --- | --- | --- | --- | --- | 9 | 1 | 10 | 6 | 16 | 12 | 6 | 18 |
| Buchanan township, exc. of Braddyville | --- | --- | --- | --- | --- | --- | --- | --- | --- | 1 | --- | 1 | 1 | --- | 1 | 2 | 3 | 5 | 1 | 6 | 1 | 7 | 8 | 3 | 11 |
| Braddyville town | --- | --- | --- | --- | --- | --- | --- | --- | --- | --- | --- | --- | --- | --- | --- | --- | --- | 3 | --- | 3 | 1 | 4 | 3 | 1 | 4 |
| Colfax, Tp., exc. of Blanchard and Coin | --- | --- | --- | --- | --- | --- | --- | --- | --- | --- | --- | --- | --- | 1 | 1 | 2 | 3 | 6 | 3 | 9 | 5 | 14 | 10 | 7 | 17 |
| Blanchard town | --- | --- | --- | --- | --- | --- | --- | --- | --- | --- | 1 | 1 | --- | --- | --- | 2 | 2 | 7 | 1 | 8 | 4 | 12 | 8 | 7 | 15 |
| Douglas township | --- | --- | --- | --- | --- | --- | --- | --- | --- | 1 | --- | 1 | 14 | 8 | 22 | 19 | 41 | 32 | 2 | 34 | 28 | 62 | 57 | 47 | 104 |
| East River township | --- | 1 | 1 | --- | --- | --- | --- | --- | --- | --- | --- | --- | --- | --- | --- | --- | --- | 1 | --- | 1 | --- | 1 | 1 | 1 | 2 |
| Fremont township | --- | --- | --- | --- | --- | --- | 1 | 2 | 3 | 4 | --- | 4 | 14 | 20 | 34 | 22 | 56 | 59 | 5 | 64 | 51 | 115 | 103 | 75 | 178 |
| Grant township, exc. of Shenandoah | --- | --- | --- | --- | --- | --- | --- | --- | --- | 1 | 1 | 2 | 8 | 2 | 10 | 7 | 17 | 15 | --- | 15 | 8 | 23 | 26 | 16 | 42 |
| Shenandoah city | *3* | *2* | *5* | *2* | *1* | *3* | *3* | *2* | *5* | *1* | *4* | *5* | *26* | *6* | *32* | *32* | *64* | *98* | *7* | *105* | *89* | *194* | *146* | *130* | *276* |
| Ward 1 | --- | --- | --- | --- | --- | --- | 1 | --- | 1 | --- | 1 | 1 | 10 | 1 | 11 | 8 | 19 | 19 | 3 | 22 | 22 | 44 | 34 | 31 | 65 |
| Ward 2 | 3 | --- | 3 | 2 | 1 | 3 | 2 | 2 | 4 | --- | --- | --- | 6 | 1 | 7 | 10 | 17 | 29 | 2 | 31 | 23 | 54 | 45 | 36 | 81 |
| Ward 3 | --- | 2 | 2 | --- | --- | --- | --- | --- | --- | 1 | 3 | 4 | 10 | 4 | 14 | 14 | 28 | 50 | 2 | 52 | 44 | 96 | 67 | 63 | 130 |
| Harlan township, exc. of Shambaugh | --- | --- | --- | 1 | --- | 1 | --- | --- | --- | --- | --- | --- | 4 | 1 | 5 | 1 | 6 | 7 | 1 | 8 | 9 | 17 | 14 | 10 | 24 |
| Shambaugh town | --- | --- | --- | --- | --- | --- | --- | --- | --- | --- | --- | --- | --- | --- | --- | --- | --- | --- | --- | --- | --- | --- | --- | --- | --- |
| Lincoln township, exc. of Coin | --- | --- | --- | --- | --- | --- | --- | --- | --- | --- | --- | --- | 2 | --- | 2 | 1 | 3 | 5 | --- | 5 | 5 | 10 | 7 | 6 | 13 |
| Coin town | --- | --- | --- | --- | --- | --- | --- | --- | --- | --- | --- | --- | 3 | 2 | 5 | 3 | 8 | 7 | 1 | 8 | 11 | 19 | 13 | 14 | 27 |
| Morton township | --- | --- | --- | --- | --- | --- | --- | --- | --- | --- | --- | --- | 3 | --- | 3 | 2 | 5 | 6 | 1 | 7 | 3 | 10 | 10 | 5 | 15 |
| Nebraska township | --- | --- | --- | --- | --- | --- | --- | --- | --- | --- | --- | --- | --- | --- | --- | --- | --- | 1 | 1 | 2 | 2 | 4 | 2 | 2 | 4 |
| Nodaway township, exc. of Clarinda and Yorktown | --- | 1 | 1 | 1 | --- | 1 | 1 | --- | 1 | --- | 1 | 1 | 29 | --- | 29 | 17 | 46 | 68 | 1 | 69 | 50 | 119 | 100 | 69 | 169 |
| Clarinda city | *1* | --- | *1* | *1* | *1* | *2* | --- | *1* | *1* | --- | *1* | *1* | *6* | *1* | *7* | *12* | *19* | *39* | *1* | *40* | *20* | *60* | *49* | *35* | *84* |
| Ward 1 | 1 | --- | 1 | --- | --- | --- | --- | --- | --- | --- | --- | --- | 2 | --- | 2 | 5 | 7 | 8 | --- | 8 | 7 | 15 | 11 | 12 | 23 |
| Ward 2 | --- | --- | --- | --- | --- | --- | --- | --- | --- | --- | --- | --- | 2 | --- | 2 | 1 | 3 | 11 | --- | 11 | 6 | 17 | 13 | 7 | 20 |
| Ward 3 | --- | --- | --- | --- | --- | --- | --- | --- | --- | --- | --- | --- | 1 | 1 | 2 | 3 | 5 | 13 | 1 | 14 | 4 | 18 | 16 | 7 | 23 |
| Ward 4 | --- | --- | --- | 1 | 1 | 2 | --- | 1 | 1 | --- | 1 | 1 | 1 | --- | 1 | 3 | 4 | 7 | --- | 7 | 3 | 10 | 9 | 9 | 18 |
| Yorktown town | --- | --- | --- | --- | --- | --- | --- | --- | --- | --- | --- | --- | 4 | --- | 4 | 3 | 7 | 8 | --- | 8 | 7 | 15 | 12 | 10 | 22 |
| Pierce township, exc. of Essex | --- | --- | --- | --- | --- | --- | 2 | --- | 2 | 1 | --- | 1 | 19 | 9 | 28 | 16 | 44 | 28 | 1 | 29 | 15 | 44 | 60 | 31 | 91 |
| Essex town | --- | --- | --- | --- | --- | --- | 1 | --- | 1 | --- | --- | --- | 24 | 9 | 33 | 11 | 44 | 85 | 3 | 88 | 94 | 182 | 122 | 105 | 227 |
| Tarkio township, exc. of Yorktown | --- | --- | --- | --- | --- | --- | 1 | --- | 1 | --- | --- | --- | 10 | 5 | 15 | 10 | 25 | 34 | 4 | 38 | 24 | 62 | 54 | 34 | 88 |

| | | | | | | | | | | | | | | | | | | | | | | | | | |
|---|---|---|---|---|---|---|---|---|---|---|---|---|---|---|---|---|---|---|---|---|---|---|---|---|---|
| Valley township, exc. of Hepburn | | | | | | | | | | | | | 5 | 2 | 7 | 3 | 10 | 6 | 2 | 8 | 9 | 17 | 15 | 12 | 27 |
| Hepburn town | | | | | | | | | | | | | | | | | | 4 | | 4 | 1 | 5 | 4 | 1 | 5 |
| Washington township, exc. of Northboro | | | | | | | | | | | | | 3 | 1 | 4 | 7 | 11 | 17 | 1 | 18 | 9 | 27 | 22 | 16 | 38 |
| Northboro town | | | | | | | | | | | | | | | | | | 7 | | 7 | 2 | 9 | 7 | 2 | 9 |
| Total | 4 | 4 | 8 | 7 | 2 | 9 | 9 | 5 | 14 | 9 | 8 | 17 | 176 | 68 | 244 | 173 | 417 | 564 | 37 | 601 | 459 | 1,060 | 874 | 651 | 1,525 |

## Total Persons of All Nativities, Classified by Age.

| Townships, Towns, Cities and City Wards | Under 5 Years of Age | | | 5 and Under 10 Years | | | 10 and Under 18 Years | | | 18 and Under 21 Years | | | 21 and Under 45 Years | | | 45 Years and Over | | | Total all Ages | | |
|---|---|---|---|---|---|---|---|---|---|---|---|---|---|---|---|---|---|---|---|---|---|
| | Male. | Female. | Total. | Male. | Female. | Total. | Male. | Female. | Total. | Male. | Female. | Total. | Male. | Female. | Total. | Male. | Female. | Total. | Male. | Female. | Total. |
| Amity township, exc. of Braddyville and College Springs | 42 | 33 | 75 | 44 | 34 | 78 | 54 | 49 | 103 | 15 | 16 | 31 | 123 | 112 | 235 | 81 | 63 | 144 | 359 | 307 | 666 |
| College Springs town | 22 | 16 | 38 | 33 | 26 | 59 | 53 | 44 | 97 | 14 | 20 | 34 | 74 | 92 | 166 | 94 | 97 | 191 | 290 | 295 | 585 |
| Buchanan township, exc. of Braddyville | 41 | 32 | 73 | 36 | 43 | 79 | 62 | 42 | 104 | 22 | 18 | 40 | 106 | 103 | 209 | 70 | 51 | 121 | 337 | 289 | 626 |
| Braddyville town | 15 | 15 | 30 | 18 | 18 | 36 | 20 | 20 | 40 | 7 | 5 | 12 | 54 | 55 | 109 | 49 | 50 | 99 | 163 | 163 | 326 |
| Colfax township, exc. of Blanchard and Coin | 44 | 43 | 87 | 31 | 30 | 61 | 46 | 36 | 82 | 14 | 17 | 31 | 107 | 99 | 206 | 57 | 42 | 99 | 299 | 267 | 566 |
| Blanchard town | 15 | 16 | 31 | 19 | 20 | 39 | 35 | 26 | 61 | 18 | 12 | 30 | 63 | 79 | 142 | 62 | 57 | 119 | 212 | 210 | 422 |
| Douglas township | 30 | 34 | 64 | 35 | 39 | 74 | 57 | 51 | 108 | 20 | 13 | 33 | 132 | 105 | 237 | 59 | 48 | 107 | 333 | 290 | 623 |
| East River township | 54 | 60 | 114 | 54 | 54 | 108 | 72 | 71 | 143 | 24 | 18 | 42 | 136 | 129 | 265 | 81 | 59 | 140 | 421 | 391 | 812 |
| Fremont township | 35 | 50 | 85 | 41 | 62 | 103 | 59 | 52 | 111 | 22 | 16 | 38 | 168 | 127 | 295 | 78 | 61 | 139 | 403 | 368 | 771 |
| Grant Tp., exc. of Shenandoah | 32 | 25 | 57 | 31 | 29 | 60 | 38 | 44 | 82 | 19 | 9 | 28 | 109 | 107 | 216 | 68 | 55 | 123 | 297 | 269 | 566 |
| Shenandoah city | *255* | *255* | *510* | *222* | *250* | *472* | *384* | *381* | *765* | *158* | *175* | *333* | *997* | *1,042* | *2,039* | *746* | *772* | *1,518* | *2,762* | *2,875* | *5,637* |
| Ward 1 | 84 | 82 | 166 | 71 | 83 | 154 | 104 | 105 | 209 | 51 | 57 | 108 | 308 | 292 | 600 | 174 | 164 | 338 | 792 | 783 | 1,575 |
| Ward 2 | 81 | 88 | 169 | 72 | 66 | 138 | 132 | 125 | 257 | 47 | 53 | 100 | 329 | 365 | 694 | 280 | 278 | 558 | 941 | 975 | 1,916 |
| Ward 3 | 90 | 85 | 175 | 79 | 101 | 180 | 148 | 151 | 299 | 60 | 65 | 125 | 360 | 385 | 745 | 292 | 330 | 622 | 1,029 | 1,117 | 2,146 |
| Harlan Tp., exc. of Shambaugh | 33 | 37 | 70 | 39 | 40 | 79 | 54 | 40 | 94 | 13 | 28 | 41 | 117 | 111 | 228 | 91 | 72 | 163 | 347 | 328 | 675 |
| Shambaugh town | 24 | 16 | 40 | 10 | 22 | 32 | 21 | 26 | 47 | 3 | 3 | 6 | 37 | 43 | 80 | 50 | 43 | 93 | 145 | 153 | 298 |
| Lincoln township, exc. of Coin | 35 | 37 | 72 | 36 | 30 | 66 | 50 | 41 | 91 | 21 | 18 | 39 | 110 | 96 | 206 | 44 | 33 | 77 | 296 | 255 | 551 |
| Coin town | 40 | 38 | 78 | 31 | 31 | 62 | 54 | 49 | 103 | 18 | 19 | 37 | 97 | 119 | 216 | 83 | 86 | 169 | 323 | 342 | 665 |
| Morton township | 35 | 35 | 70 | 28 | 25 | 53 | 37 | 34 | 71 | 22 | 15 | 37 | 142 | 93 | 235 | 46 | 38 | 84 | 310 | 240 | 550 |
| Nebraska township | 23 | 25 | 48 | 21 | 35 | 56 | 49 | 41 | 90 | 15 | 14 | 29 | 85 | 76 | 161 | 62 | 53 | 115 | 255 | 244 | 499 |
| Nodaway township, exc. of Clarinda and Yorktown | 60 | 48 | 108 | 59 | 52 | 111 | 72 | 88 | 160 | 50 | 38 | 88 | 333 | 259 | 592 | 266 | 196 | 462 | 840 | 681 | 1,521 |
| Clarinda city | *198* | *209* | *407* | *222* | *212* | *434* | *335* | *307* | *642* | *128* | *154* | *282* | *751* | *843* | *1,594* | *568* | *541* | *1,109* | *2,202* | *2,276* | *4,478* |
| Ward 1 | 72 | 64 | 136 | 59 | 73 | 132 | 96 | 85 | 181 | 42 | 44 | 86 | 244 | 245 | 489 | 168 | 165 | 333 | 681 | 676 | 1,357 |
| Ward 2 | 33 | 38 | 71 | 58 | 46 | 104 | 70 | 80 | 150 | 28 | 44 | 72 | 190 | 227 | 417 | 139 | 158 | 297 | 518 | 593 | 1,111 |
| Ward 3 | 64 | 79 | 143 | 70 | 64 | 134 | 113 | 96 | 209 | 45 | 33 | 78 | 215 | 204 | 419 | 160 | 119 | 279 | 667 | 595 | 1,262 |
| Ward 4 | 29 | 28 | 57 | 35 | 29 | 64 | 56 | 46 | 102 | 13 | 33 | 46 | 102 | 167 | 269 | 101 | 109 | 210 | 336 | 412 | 748 |
| Yorktown town | 15 | 9 | 24 | 15 | 10 | 25 | 14 | 14 | 28 | ----- | 6 | 6 | 29 | 35 | 64 | 30 | 35 | 65 | 103 | 109 | 212 |

PAGE COUNTY—CONTINUED.

| Table No. 1 — Townships, Towns, Cities and City Wards | Under 5 Years of Age | | | 5 and Under 10 Years | | | 10 and Under 18 Years | | | 18 and Under 21 Years | | | 21 and Under 45 Years | | | 45 Years and Over | | | Total all Ages | | |
|---|---|---|---|---|---|---|---|---|---|---|---|---|---|---|---|---|---|---|---|---|---|
| | Male. | Female. | Total. | Male. | Female. | Total. | Male. | Female. | Total. | Male. | Female. | Total. | Male. | Female. | Total. | Male. | Female. | Total. | Male. | Female. | Total. |
| Pierce township, exc. of Essex | 41 | 42 | 83 | 51 | 38 | 89 | 58 | 45 | 103 | 22 | 14 | 36 | 114 | 93 | 207 | 59 | 36 | 95 | 345 | 268 | 613 |
| Essex town | 24 | 23 | 47 | 26 | 41 | 67 | 56 | 70 | 126 | 22 | 24 | 46 | 123 | 129 | 252 | 118 | 141 | 259 | 369 | 428 | 797 |
| Tarkio Tp., exc. of Yorktown | 41 | 46 | 87 | 35 | 34 | 69 | 52 | 43 | 95 | 14 | 21 | 35 | 148 | 122 | 270 | 75 | 55 | 130 | 365 | 321 | 686 |
| Valley township exc. of Hepburn | 55 | 40 | 95 | 33 | 46 | 79 | 51 | 48 | 99 | 23 | 13 | 36 | 135 | 119 | 254 | 80 | 59 | 139 | 377 | 325 | 702 |
| Hepburn town | 6 | 5 | 11 | 3 | 7 | 10 | 10 | 6 | 16 | ----- | 2 | 2 | 18 | 21 | 39 | 22 | 12 | 34 | 59 | 53 | 112 |
| Washington township, exc. of Northboro | 39 | 42 | 81 | 41 | 36 | 77 | 40 | 51 | 91 | 16 | 20 | 36 | 114 | 107 | 221 | 54 | 35 | 89 | 304 | 291 | 595 |
| Northboro town | 14 | 7 | 21 | 9 | 11 | 20 | 16 | 18 | 34 | 6 | 9 | 15 | 32 | 40 | 72 | 30 | 27 | 57 | 107 | 112 | 219 |
| Total | 1,268 | 1,238 | 2,506 | 1,223 | 1,275 | 2,498 | 1,849 | 1,737 | 3,586 | 706 | 717 | 1,423 | 4,454 | 4,356 | 8,810 | 3,123 | 2,827 | 5,950 | 12,623 | 12,150 | 24,773 |

NOTE: 863 inmates of the Insane Hospital located in Nodaway township were included in the enumeration of other districts of the state. Had these been credited to Page County the total population would have been 25,636.

## PALO ALTO COUNTY.

**Persons Native Born of Native Parents, Classified by Age.**

| Townships, Towns, Cities and City Wards | Under 5 Years of Age | | | 5 and Under 10 Years | | | 10 and Under 18 Years | | | 18 and Under 21 Years | | | 21 and Under 45 Years | | | 45 Years and Over | | | Total all Ages | | |
|---|---|---|---|---|---|---|---|---|---|---|---|---|---|---|---|---|---|---|---|---|---|
| | Male. | Female. | Total. | Male. | Female. | Total. | Male. | Female. | Total. | Male. | Female. | Total. | Male. | Female. | Total. | Male. | Female. | Total. | Male. | Female. | Total. |
| Booth township | 25 | 28 | 53 | 42 | 25 | 67 | 49 | 34 | 83 | 12 | 11 | 23 | 56 | 45 | 101 | 17 | 14 | 31 | 201 | 157 | 358 |
| Ellington township | 37 | 38 | 75 | 28 | 27 | 55 | 35 | 32 | 67 | 9 | 4 | 13 | 39 | 47 | 86 | 11 | 5 | 16 | 159 | 153 | 312 |
| Emmetsburg township, exc. of Emmetsburg | 30 | 32 | 62 | 18 | 23 | 41 | 28 | 42 | 70 | 12 | 12 | 24 | 29 | 34 | 63 | 11 | 9 | 20 | 128 | 152 | 280 |
| Emmetsburg city | *103* | *100* | *203* | *118* | *87* | *205* | *117* | *136* | *253* | *39* | *61* | *100* | *241* | *202* | *443* | *97* | *84* | *181* | *715* | *670* | *1,385* |
| Ward 1 | 16 | 17 | 33 | 21 | 14 | 35 | 19 | 16 | 35 | 7 | 14 | 21 | 51 | 47 | 98 | 30 | 28 | 58 | 144 | 136 | 280 |
| Ward 2 | 31 | 31 | 62 | 42 | 22 | 64 | 32 | 43 | 75 | 11 | 13 | 24 | 79 | 71 | 150 | 37 | 33 | 70 | 232 | 213 | 445 |

| | | | | | | | | | | | | | | | | | | | | | |
|---|---|---|---|---|---|---|---|---|---|---|---|---|---|---|---|---|---|---|---|---|---|
| Ward 3 | 35 | 24 | 59 | 32 | 28 | 60 | 36 | 50 | 86 | 14 | 23 | 37 | 65 | 54 | 119 | 16 | 12 | 28 | 198 | 191 | 389 |
| Ward 4 | 21 | 28 | 49 | 23 | 23 | 46 | 30 | 27 | 57 | 7 | 11 | 18 | 46 | 30 | 76 | 14 | 11 | 25 | 141 | 130 | 271 |
| Fairfield township, exc. of Cylinder | 23 | 26 | 49 | 16 | 18 | 34 | 20 | 19 | 39 | 5 | 9 | 14 | 27 | 9 | 36 | 8 | 6 | 14 | 99 | 87 | 186 |
| Cylinder town | 9 | 5 | 14 | 7 | 5 | 12 | 12 | 7 | 19 | 6 | 3 | 9 | 21 | 16 | 37 | 5 | 6 | 11 | 60 | 42 | 102 |
| Fern Valley Tp., exc. of Rodman | 23 | 15 | 38 | 27 | 11 | 38 | 19 | 10 | 29 | 8 | 3 | 11 | 29 | 24 | 53 | 11 | 12 | 23 | 117 | 75 | 192 |
| Rodman town | 5 | 11 | 16 | 5 | 7 | 12 | 10 | 9 | 19 | 5 | 4 | 9 | 19 | 16 | 35 | 10 | 9 | 19 | 54 | 56 | 110 |
| Freedom Tp., exc. of Emmetsburg | 25 | 20 | 45 | 23 | 17 | 40 | 31 | 23 | 54 | 13 | 10 | 23 | 46 | 31 | 77 | 17 | 7 | 24 | 155 | 108 | 263 |
| Great Oak township | 23 | 21 | 44 | 24 | 30 | 54 | 60 | 39 | 99 | 17 | 6 | 23 | 51 | 42 | 93 | 9 | 5 | 14 | 184 | 143 | 327 |
| Highland township, exc. of Ruthven | 32 | 29 | 61 | 24 | 17 | 41 | 28 | 13 | 41 | 7 | 8 | 15 | 39 | 30 | 69 | 19 | 21 | 40 | 149 | 118 | 267 |
| Ruthven town | 24 | 24 | 48 | 28 | 28 | 56 | 42 | 27 | 69 | 10 | 7 | 17 | 66 | 78 | 144 | 42 | 39 | 81 | 212 | 203 | 415 |
| Independence township | 30 | 26 | 56 | 22 | 20 | 42 | 24 | 21 | 45 | 3 | 5 | 8 | 20 | 15 | 35 | 7 | 2 | 9 | 106 | 89 | 195 |
| Lost Island township | 22 | 22 | 44 | 19 | 23 | 42 | 19 | 23 | 42 | 3 | 8 | 11 | 14 | 16 | 30 | 10 | 11 | 21 | 87 | 103 | 190 |
| Nevada township | 9 | 8 | 17 | 14 | 13 | 27 | 44 | 28 | 72 | 9 | 15 | 24 | 42 | 18 | 60 | 7 | 4 | 11 | 125 | 86 | 211 |
| Rush Lake township, exc. of Curlew and Mallard | 30 | 24 | 54 | 24 | 23 | 47 | 41 | 36 | 77 | 12 | 6 | 18 | 33 | 43 | 76 | 20 | 12 | 32 | 160 | 144 | 304 |
| Curlew town | 11 | 5 | 16 | 11 | 7 | 18 | 14 | 6 | 20 | 3 | ----- | 3 | 19 | 19 | 38 | 10 | 3 | 13 | 68 | 40 | 108 |
| Mallard town | 16 | 22 | 38 | 15 | 21 | 36 | 16 | 29 | 45 | 7 | 4 | 11 | 35 | 32 | 67 | 16 | 13 | 29 | 105 | 121 | 226 |
| Silver Lake Tp., exc. of Ayrshire | 38 | 27 | 65 | 34 | 26 | 60 | 35 | 49 | 84 | 12 | 14 | 26 | 50 | 46 | 96 | 19 | 19 | 38 | 188 | 181 | 369 |
| Ayrshire town | 12 | 9 | 21 | 9 | 15 | 24 | 12 | 21 | 33 | 5 | 4 | 9 | 27 | 23 | 50 | 14 | 11 | 25 | 79 | 83 | 162 |
| Vernon township | 28 | 32 | 60 | 33 | 27 | 60 | 48 | 31 | 79 | 5 | 5 | 10 | 41 | 39 | 80 | 19 | 12 | 31 | 174 | 146 | 320 |
| Walnut township, exc. of Graettinger | 21 | 35 | 56 | 41 | 34 | 75 | 40 | 39 | 79 | 7 | 4 | 11 | 26 | 24 | 50 | 6 | 12 | 18 | 141 | 148 | 289 |
| Graettinger town | 30 | 23 | 53 | 19 | 33 | 52 | 24 | 14 | 38 | 6 | 6 | 12 | 42 | 35 | 77 | 16 | 12 | 28 | 137 | 123 | 260 |
| West Bend Tp., exc. of West Bend | 36 | 19 | 55 | 21 | 26 | 47 | 43 | 22 | 65 | 8 | 8 | 16 | 40 | 35 | 75 | 12 | 14 | 26 | 160 | 124 | 284 |
| West Bend town | 29 | 30 | 59 | 25 | 34 | 59 | 29 | 38 | 67 | 13 | 12 | 25 | 54 | 65 | 119 | 37 | 32 | 69 | 187 | 211 | 398 |
| Total | 671 | 631 | 1,302 | 647 | 597 | 1,244 | 840 | 748 | 1,588 | 236 | 229 | 465 | 1,106 | 984 | 2,090 | 450 | 374 | 824 | 3,950 | 3,563 | 7,513 |

**Persons Native Born of Foreign or Mixed Parentage, Classified by Age.**

| | | | | | | | | | | | | | | | | | | | | | |
|---|---|---|---|---|---|---|---|---|---|---|---|---|---|---|---|---|---|---|---|---|---|
| Booth township | 3 | 5 | 8 | 6 | 5 | 11 | 10 | 8 | 18 | 2 | 4 | 6 | 31 | 26 | 57 | 14 | 6 | 20 | 66 | 54 | 120 |
| Ellington township | 10 | 3 | 13 | 6 | 13 | 19 | 13 | 20 | 33 | 5 | 2 | 7 | 39 | 29 | 68 | 17 | 8 | 25 | 90 | 75 | 165 |
| Emmetsburg township, exc. of Emmetsburg | 5 | 8 | 13 | 7 | 6 | 13 | 19 | 14 | 33 | 7 | 6 | 13 | 52 | 35 | 87 | 16 | 8 | 24 | 106 | 77 | 183 |
| Emmetsburg city | *19* | *13* | *32* | *33* | *33* | *66* | *79* | *60* | *139* | *34* | *32* | *66* | *176* | *227* | *403* | *112* | *118* | *230* | *453* | *483* | *936* |
| Ward 1 | 2 | 1 | 3 | 3 | 8 | 11 | 25 | 15 | 40 | 12 | 8 | 20 | 37 | 60 | 97 | 23 | 23 | 46 | 102 | 115 | 217 |
| Ward 2 | 9 | 5 | 14 | 13 | 13 | 26 | 19 | 11 | 30 | 6 | 12 | 18 | 56 | 56 | 112 | 32 | 34 | 66 | 135 | 131 | 266 |
| Ward 3 | 2 | 1 | 3 | 8 | 3 | 11 | 9 | 15 | 24 | 8 | 5 | 13 | 46 | 63 | 109 | 32 | 36 | 68 | 105 | 123 | 228 |
| Ward 4 | 6 | 6 | 12 | 9 | 9 | 18 | 26 | 19 | 45 | 8 | 7 | 15 | 37 | 48 | 85 | 25 | 25 | 50 | 111 | 114 | 225 |
| Fairfield township, exc. of Cylinder | 14 | 11 | 25 | 19 | 19 | 38 | 31 | 38 | 69 | 15 | 17 | 32 | 68 | 53 | 121 | 12 | 12 | 24 | 159 | 150 | 309 |
| Cylinder town | 1 | 1 | 2 | 1 | ----- | 1 | 1 | 2 | 3 | ----- | 1 | 1 | 10 | 10 | 20 | 6 | 6 | 12 | 19 | 20 | 39 |
| Fern Valley Tp., exc. of Rodman | 7 | 6 | 13 | 11 | 10 | 21 | 24 | 21 | 45 | 5 | 11 | 16 | 42 | 32 | 74 | 12 | 12 | 24 | 101 | 92 | 193 |
| Rodman town | 1 | 3 | 4 | 1 | ----- | 1 | 2 | 1 | 3 | 2 | 2 | 4 | 7 | 10 | 17 | 5 | 1 | 6 | 18 | 17 | 35 |
| Freedom Tp., exc. of Emmetsburg | 10 | 4 | 14 | 10 | 6 | 16 | 25 | 14 | 39 | 6 | 3 | 9 | 30 | 33 | 63 | 7 | 12 | 19 | 88 | 72 | 160 |
| Great Oak township | 4 | 7 | 11 | 12 | 9 | 21 | 10 | 12 | 22 | 11 | 7 | 18 | 35 | 38 | 73 | 35 | 21 | 56 | 107 | 94 | 201 |
| Highland township, exc. of Ruthven | 11 | 8 | 19 | 16 | 16 | 32 | 24 | 13 | 37 | 7 | 4 | 11 | 67 | 58 | 125 | 12 | 3 | 15 | 137 | 102 | 239 |
| Ruthven town | 4 | 3 | 7 | 5 | 3 | 8 | 15 | 20 | 35 | 8 | 8 | 16 | 51 | 55 | 106 | 22 | 26 | 48 | 105 | 115 | 220 |
| Independence township | 20 | 25 | 45 | 21 | 25 | 46 | 47 | 34 | 81 | 18 | 9 | 27 | 67 | 56 | 123 | 13 | 5 | 18 | 186 | 154 | 340 |

## PALO ALTO COUNTY—CONTINUED.

**Table No. 1**

| Townships, Towns, Cities and City Wards | Under 5 Years of Age | | | 5 and Under 10 Years | | | 10 and Under 18 Years | | | 18 and Under 21 Years | | | 21 and Under 45 Years | | | 45 Years and Over | | | Total all Ages | | |
|---|---|---|---|---|---|---|---|---|---|---|---|---|---|---|---|---|---|---|---|---|---|
| | Male. | Female. | Total. | Male. | Female. | Total. | Male. | Female. | Total. | Male. | Female. | Total. | Male. | Female. | Total. | Male. | Female. | Total. | Male. | Female. | Total. |
| Lost Island township | 13 | 17 | 30 | 28 | 19 | 47 | 34 | 42 | 76 | 14 | 11 | 25 | 70 | 47 | 117 | 12 | 5 | 17 | 171 | 141 | 312 |
| Nevada township | 6 | 11 | 17 | 13 | 9 | 22 | 20 | 8 | 28 | 3 | 1 | 4 | 11 | 16 | 27 | 15 | 14 | 29 | 68 | 59 | 127 |
| Rush Lake township, exc. of Ourlew and Mallard | 8 | 4 | 12 | 5 | 9 | 14 | 32 | 16 | 48 | 10 | 5 | 15 | 49 | 35 | 84 | 12 | 10 | 22 | 116 | 79 | 195 |
| Ourlew town | 2 | 2 | 4 | 3 | 2 | 5 | 2 | 2 | 4 | 1 | 2 | 3 | 10 | 14 | 24 | 2 | 2 | 4 | 20 | 24 | 44 |
| Mallard town | 2 | 4 | 6 | 1 | 3 | 4 | 1 | 2 | 3 | 3 | 2 | 5 | 27 | 36 | 63 | 14 | 10 | 24 | 48 | 57 | 105 |
| Silver Lake Tp., exc. of Ayrshire | 11 | 14 | 25 | 20 | 10 | 30 | 25 | 25 | 50 | 8 | 9 | 17 | 57 | 41 | 98 | 17 | 12 | 29 | 138 | 111 | 249 |
| Ayrshire town | 2 | 4 | 6 | 1 | 3 | 4 | 6 | 7 | 13 | 2 | 1 | 3 | 21 | 31 | 52 | 12 | 10 | 22 | 44 | 56 | 100 |
| Vernon township | 7 | 4 | 11 | 14 | 9 | 23 | 17 | 16 | 33 | 9 | 5 | 14 | 34 | 32 | 66 | 18 | 13 | 31 | 99 | 79 | 178 |
| Walnut township, exc. of Graettinger | 13 | 16 | 29 | 22 | 19 | 41 | 35 | 36 | 71 | 9 | 9 | 18 | 58 | 61 | 119 | 20 | 12 | 32 | 157 | 153 | 310 |
| Graettinger town | 11 | 9 | 20 | 19 | 12 | 31 | 26 | 39 | 65 | 9 | 18 | 27 | 68 | 68 | 136 | 20 | 21 | 41 | 153 | 167 | 320 |
| West Bend Tp., exc. of West Bend | 17 | 10 | 27 | 15 | 14 | 29 | 25 | 30 | 55 | 14 | 7 | 21 | 43 | 32 | 75 | 15 | 7 | 22 | 129 | 100 | 229 |
| West Bend town | 9 | 10 | 19 | 10 | 9 | 19 | 21 | 17 | 38 | 5 | 10 | 15 | 32 | 40 | 72 | 30 | 22 | 52 | 107 | 108 | 215 |
| Total | 210 | 202 | 412 | 299 | 263 | 562 | 544 | 497 | 1,041 | 207 | 186 | 393 | 1,155 | 1,115 | 2,270 | 470 | 376 | 846 | 2,885 | 2,639 | 5,524 |

**Persons Foreign Born, Classified by Age.**

| Townships, Towns, Cities and City Wards | Under 5 Years of Age | | | 5 and Under 10 Years | | | 10 and Under 18 Years | | | 18 and Under 21 Years | | | 21 and Under 45 Years | | | | | 45 Years and Over | | | | | Total all Ages | | |
|---|---|---|---|---|---|---|---|---|---|---|---|---|---|---|---|---|---|---|---|---|---|---|---|---|
| | | | | | | | | | | | | | Male | | | | | Male | | | | | | | |
| | Male. | Female. | Total. | Male. | Female. | Total. | Male. | Female. | Total. | Male. | Female. | Total. | Nat. | Un-Nat. | Tot. | Female. | Total. | Nat. | Un-Nat. | Tot. | Female. | Total. | Male. | Female. | Total. |
| Booth township | --- | --- | --- | --- | --- | --- | --- | --- | --- | 1 | --- | 1 | 2 | 1 | 3 | 1 | 4 | 15 | 1 | 16 | 6 | 22 | 20 | 7 | 27 |
| Ellington township | --- | --- | --- | --- | --- | --- | --- | --- | --- | 1 | --- | 1 | 6 | 2 | 8 | 8 | 16 | 14 | 2 | 16 | 9 | 25 | 25 | 17 | 42 |
| Emmetsburg township, exc. of Emmetsburg | --- | --- | --- | --- | --- | --- | --- | --- | --- | 1 | --- | 1 | 12 | ----- | 12 | 9 | 21 | 20 | ----- | 20 | 14 | 34 | 33 | 23 | 56 |
| Emmetsburg city | *1* | *3* | *4* | *1* | *4* | *5* | *2* | *2* | *4* | --- | *2* | *2* | *27* | *12* | *39* | *43* | *82* | *121* | *104* | *125* | *104* | *229* | *168* | *158* | *326* |
| Ward 1 | --- | 1 | 1 | --- | 2 | 2 | --- | 1 | 1 | --- | 1 | 1 | 4 | 2 | 6 | 15 | 21 | 29 | ----- | 29 | 33 | 62 | 35 | 53 | 88 |
| Ward 2 | --- | 2 | 2 | --- | 1 | 1 | --- | --- | --- | --- | --- | --- | 6 | ----- | 6 | 17 | 23 | 33 | 2 | 35 | 25 | 60 | 41 | 45 | 86 |

| | | | | | | | | | | | | | | | | | | | | | | | | | |
|---|---|---|---|---|---|---|---|---|---|---|---|---|---|---|---|---|---|---|---|---|---|---|---|---|---|
| Ward 3 | --- | --- | --- | 1 | --- | 1 | 1 | 1 | 2 | --- | 1 | 1 | 9 | 4 | 13 | 7 | 20 | 32 | 1 | 33 | 25 | 58 | 48 | 34 | 82 |
| Ward 4 | 1 | --- | 1 | --- | 1 | 1 | 1 | --- | 1 | --- | --- | --- | 8 | 6 | 14 | 4 | 18 | 27 | 1 | 28 | 21 | 49 | 44 | 26 | 70 |
| Fairfield township, exc. of Cylinder | --- | --- | --- | --- | --- | --- | 1 | 2 | 3 | 1 | 2 | 3 | 11 | 5 | 16 | 17 | 33 | 31 | 2 | 33 | 24 | 57 | 51 | 45 | 96 |
| Cylinder town | --- | --- | --- | 1 | --- | 1 | --- | --- | --- | --- | --- | --- | 3 | 1 | 4 | 2 | 6 | 8 | --- | 8 | 5 | 13 | 13 | 7 | 20 |
| Fern Valley township, exc. of Rodman | --- | --- | --- | --- | 1 | 1 | --- | --- | --- | --- | --- | --- | 10 | 4 | 14 | 5 | 19 | 20 | 1 | 21 | 10 | 31 | 35 | 16 | 51 |
| Rodman town | --- | --- | --- | --- | --- | --- | --- | --- | --- | 1 | --- | 1 | 5 | 2 | 7 | 2 | 9 | 3 | --- | 3 | 3 | 6 | 11 | 5 | 16 |
| Freedom township, exc. of Emmetsburg | --- | --- | --- | --- | --- | --- | --- | --- | --- | --- | --- | --- | 9 | 3 | 12 | 5 | 17 | 16 | --- | 16 | 8 | 24 | 28 | 13 | 41 |
| Great Oak township | --- | --- | --- | --- | --- | --- | --- | 1 | 1 | --- | --- | --- | 7 | 3 | 10 | 4 | 14 | 11 | 1 | 12 | 8 | 20 | 22 | 13 | 35 |
| Highland township, exc. of Ruthven | --- | 1 | 1 | 2 | 2 | 4 | 3 | 1 | 4 | 2 | 1 | 3 | 15 | 12 | 27 | 14 | 41 | 27 | 2 | 29 | 25 | 54 | 63 | 44 | 107 |
| Ruthven town | --- | --- | --- | --- | 1 | 1 | --- | --- | --- | --- | --- | --- | 9 | 4 | 13 | 12 | 25 | 44 | 4 | 48 | 35 | 83 | 61 | 48 | 109 |
| Independence township | 1 | --- | 1 | 1 | 1 | 2 | 2 | 3 | 5 | 3 | --- | 3 | 17 | 9 | 26 | 14 | 40 | 39 | --- | 39 | 29 | 68 | 72 | 47 | 119 |
| Lost Island township | --- | --- | --- | --- | --- | --- | 4 | 3 | 7 | 1 | 2 | 3 | 25 | 8 | 33 | 24 | 57 | 38 | --- | 38 | 30 | 68 | 76 | 59 | 135 |
| Nevada township | --- | --- | --- | --- | --- | --- | --- | --- | --- | --- | --- | --- | 7 | --- | 7 | 10 | 17 | 12 | --- | 12 | 5 | 17 | 19 | 15 | 34 |
| Rush Lake Tp., exc. of Curlew and Mallard | --- | 1 | 1 | --- | --- | --- | 1 | 3 | 4 | --- | 1 | 1 | 7 | --- | 7 | 9 | 16 | 20 | --- | 20 | 14 | 34 | 28 | 28 | 56 |
| Curlew town | --- | --- | --- | --- | --- | --- | --- | --- | --- | --- | 1 | 1 | 4 | 1 | 5 | 3 | 8 | 5 | --- | 5 | 7 | 12 | 10 | 11 | 21 |
| Mallard town | 1 | --- | 1 | --- | --- | --- | --- | --- | --- | 1 | --- | 1 | 10 | 5 | 15 | 1 | 16 | 17 | 1 | 18 | 17 | 35 | 35 | 18 | 53 |
| Silver Lake township, exc. of Ayrshire | --- | --- | --- | --- | --- | --- | 3 | 2 | 5 | 1 | --- | 1 | 10 | 2 | 12 | 18 | 30 | 30 | --- | 30 | 15 | 45 | 46 | 35 | 81 |
| Ayrshire town | --- | --- | --- | --- | --- | --- | --- | --- | --- | --- | --- | --- | 4 | --- | 4 | 4 | 8 | 17 | --- | 17 | 13 | 30 | 21 | 17 | 38 |
| Vernon township | --- | --- | --- | --- | --- | --- | --- | --- | --- | 2 | --- | 2 | 6 | 5 | 11 | 4 | 15 | 16 | --- | 16 | 9 | 25 | 29 | 13 | 42 |
| Walnut township, exc. of Graettinger | 1 | --- | 1 | --- | 1 | 1 | 1 | --- | 1 | 2 | --- | 2 | 18 | 3 | 21 | 19 | 40 | 30 | 3 | 33 | 23 | 56 | 58 | 43 | 101 |
| Graettinger town | --- | --- | --- | --- | --- | --- | --- | --- | --- | 3 | 3 | 6 | 23 | 9 | 32 | 20 | 52 | 59 | --- | 59 | 46 | 105 | 94 | 69 | 163 |
| West Bend township, exc. of West Bend | --- | --- | --- | --- | --- | --- | --- | 2 | 2 | --- | --- | --- | 9 | 7 | 16 | 12 | 28 | 22 | 1 | 23 | 18 | 41 | 39 | 32 | 71 |
| West Bend town | 1 | --- | 1 | --- | --- | --- | --- | 1 | 1 | 1 | 2 | 3 | 10 | 3 | 13 | 14 | 27 | 25 | 4 | 29 | 27 | 56 | 44 | 44 | 88 |
| Total | 5 | 5 | 10 | 5 | 10 | 15 | 17 | 20 | 37 | 21 | 14 | 35 | 266 | 101 | 367 | 274 | 641 | 660 | 26 | 686 | 504 | 1,190 | 1,101 | 827 | 1,928 |

**Total Persons of All Nativities, Classified by Age.**

| Townships, Towns, Cities and City Wards | Under 5 Years of Age | | | 5 and Under 10 Years | | | 10 and Under 18 Years | | | 18 and Under 21 Years | | | 21 and Under 45 Years | | | 45 Years and Over | | | Total all Ages | | |
|---|---|---|---|---|---|---|---|---|---|---|---|---|---|---|---|---|---|---|---|---|---|
| | Male. | Female. | Total. | Male. | Female. | Total. | Male. | Female. | Total. | Male. | Female. | Total. | Male. | Female. | Total. | Male. | Female. | Total. | Male. | Female. | Total. |
| Booth township | 28 | 33 | 61 | 48 | 30 | 78 | 59 | 42 | 101 | 15 | 15 | 30 | 90 | 72 | 162 | 47 | 26 | 73 | 287 | 218 | 505 |
| Ellington township | 47 | 41 | 88 | 34 | 40 | 74 | 48 | 52 | 100 | 15 | 6 | 21 | 86 | 84 | 170 | 44 | 22 | 66 | 274 | 245 | 519 |
| Emmetsburg township, exc. of Emmetsburg | 35 | 40 | 75 | 25 | 29 | 54 | 47 | 56 | 103 | 20 | 18 | 38 | 93 | 78 | 171 | 47 | 31 | 78 | 267 | 252 | 519 |
| Emmetsburg city | *123* | *116* | *239* | *152* | *124* | *276* | *198* | *198* | *396* | *73* | *95* | *168* | *456* | *472* | *928* | *334* | *306* | *640* | *1,336* | *1,311* | *2,647* |
| Ward 1 | 18 | 19 | 37 | 24 | 24 | 48 | 44 | 32 | 76 | 19 | 23 | 42 | 94 | 122 | 216 | 82 | 84 | 166 | 281 | 304 | 585 |
| Ward 2 | 40 | 38 | 78 | 55 | 36 | 91 | 51 | 54 | 105 | 17 | 25 | 42 | 141 | 144 | 285 | 104 | 92 | 196 | 408 | 389 | 797 |
| Ward 3 | 37 | 25 | 62 | 41 | 31 | 72 | 46 | 66 | 112 | 22 | 29 | 51 | 124 | 124 | 248 | 81 | 73 | 154 | 351 | 348 | 699 |
| Ward 4 | 28 | 34 | 62 | 32 | 33 | 65 | 57 | 46 | 103 | 15 | 18 | 33 | 97 | 82 | 179 | 67 | 57 | 124 | 296 | 270 | 566 |
| Fairfield township, exc. of Cylinder | 37 | 37 | 74 | 35 | 37 | 72 | 52 | 59 | 111 | 21 | 28 | 49 | 111 | 79 | 190 | 53 | 42 | 95 | 309 | 282 | 591 |
| Cylinder town | 10 | 6 | 16 | 9 | 5 | 14 | 13 | 9 | 22 | 6 | 4 | 10 | 35 | 28 | 63 | 19 | 17 | 36 | 92 | 69 | 161 |

## PALO ALTO COUNTY—CONTINUED.

| Table No. 1 — Townships, Towns, Cities and City Wards | Under 5 Years of Age | | | 5 and Under 10 Years | | | 10 and Under 18 Years | | | 18 and Under 21 Years | | | 21 and Under 45 Years | | | 45 Years and Over | | | Total all Ages | | |
|---|---|---|---|---|---|---|---|---|---|---|---|---|---|---|---|---|---|---|---|---|---|
| | Male. | Female. | Total. | Male. | Female. | Total. | Male. | Female. | Total. | Male. | Female. | Total. | Male. | Female. | Total. | Male. | Female. | Total. | Male. | Female. | Total. |
| Fern Valley Tp., exc. of Rodman | 30 | 21 | 51 | 38 | 22 | 60 | 43 | 31 | 74 | 13 | 14 | 27 | 85 | 61 | 146 | 44 | 34 | 78 | 253 | 183 | 436 |
| Rodman town | 6 | 14 | 20 | 6 | 7 | 13 | 12 | 10 | 22 | 8 | 6 | 14 | 33 | 28 | 61 | 18 | 13 | 31 | 83 | 78 | 161 |
| Freedom Tp., exc. of Emmetsburg | 35 | 24 | 59 | 33 | 23 | 56 | 56 | 37 | 93 | 19 | 13 | 32 | 88 | 69 | 157 | 40 | 27 | 67 | 271 | 193 | 464 |
| Great Oak township | 27 | 28 | 55 | 36 | 39 | 75 | 70 | 52 | 122 | 28 | 13 | 41 | 96 | 84 | 180 | 56 | 34 | 90 | 313 | 250 | 563 |
| Highland Tp., exc. of Ruthven | 43 | 38 | 81 | 42 | 35 | 77 | 55 | 27 | 82 | 16 | 13 | 29 | 133 | 102 | 235 | 60 | 49 | 109 | 349 | 264 | 613 |
| Ruthven town | 28 | 27 | 55 | 33 | 32 | 65 | 57 | 47 | 104 | 18 | 15 | 33 | 130 | 145 | 275 | 112 | 100 | 212 | 378 | 366 | 744 |
| Independence township | 51 | 51 | 102 | 44 | 46 | 90 | 73 | 58 | 131 | 24 | 14 | 38 | 113 | 85 | 198 | 59 | 36 | 95 | 364 | 290 | 654 |
| Lost Island township | 35 | 39 | 74 | 47 | 42 | 89 | 57 | 68 | 125 | 18 | 21 | 39 | 117 | 87 | 204 | 60 | 46 | 106 | 334 | 303 | 637 |
| Nevada township | 15 | 19 | 34 | 27 | 22 | 49 | 64 | 33 | 100 | 12 | 16 | 28 | 60 | 44 | 104 | 34 | 23 | 57 | 212 | 160 | 372 |
| Rush Lake township, exc. of Curlew and Mallard | 38 | 29 | 67 | 29 | 32 | 61 | 74 | 55 | 129 | 22 | 12 | 34 | 89 | 86 | 175 | 52 | 36 | 88 | 304 | 250 | 554 |
| Curlew town | 13 | 7 | 20 | 14 | 9 | 23 | 16 | 8 | 24 | 4 | 3 | 7 | 34 | 36 | 70 | 17 | 12 | 29 | 98 | 75 | 173 |
| Mallard town | 19 | 26 | 45 | 16 | 24 | 40 | 17 | 31 | 48 | 11 | 6 | 17 | 77 | 69 | 146 | 48 | 40 | 88 | 188 | 196 | 384 |
| Silver Lake Tp., exc. of Ayrshire | 49 | 41 | 90 | 54 | 36 | 90 | 63 | 76 | 139 | 21 | 23 | 44 | 119 | 105 | 224 | 66 | 46 | 112 | 372 | 327 | 699 |
| Ayrshire town | 14 | 13 | 27 | 10 | 18 | 28 | 18 | 28 | 46 | 7 | 5 | 12 | 52 | 58 | 110 | 43 | 34 | 77 | 144 | 156 | 300 |
| Vernon township | 35 | 36 | 71 | 47 | 36 | 83 | 65 | 47 | 112 | 16 | 10 | 26 | 86 | 75 | 161 | 53 | 34 | 87 | 302 | 238 | 540 |
| Walnut Tp., exc. of Graettinger | 35 | 51 | 86 | 63 | 54 | 117 | 76 | 75 | 151 | 18 | 13 | 31 | 105 | 104 | 209 | 59 | 47 | 106 | 356 | 344 | 700 |
| Graettinger town | 41 | 32 | 73 | 38 | 45 | 83 | 50 | 53 | 103 | 18 | 27 | 45 | 142 | 123 | 265 | 95 | 79 | 174 | 384 | 359 | 743 |
| West Bend Tp., exc. of West Bend | 53 | 29 | 82 | 36 | 40 | 76 | 68 | 54 | 122 | 22 | 15 | 37 | 99 | 79 | 178 | 50 | 39 | 89 | 328 | 256 | 584 |
| West Bend town | 39 | 40 | 79 | 35 | 43 | 78 | 50 | 56 | 106 | 19 | 24 | 43 | 99 | 119 | 218 | 96 | 81 | 177 | 338 | 363 | 701 |
| Total | 886 | 838 | 1,724 | 951 | 870 | 1,821 | 1,401 | 1,265 | 2,666 | 464 | 429 | 893 | 2,628 | 2,373 | 5,001 | 1,606 | 1,254 | 2,860 | 7,936 | 7,029 | 14,965 |

## PLYMOUTH COUNTY.

### Persons Native Born of Native Parents, Classified by Age.

| Townships, Towns, Cities and City Wards | Under 5 Years of Age | | | 5 and Under 10 Years | | | 10 and Under 18 Years | | | 18 and Under 21 Years | | | 21 and Under 45 Years | | | 45 Years and Over | | | Total all Ages | | |
|---|---|---|---|---|---|---|---|---|---|---|---|---|---|---|---|---|---|---|---|---|---|
| | Male. | Female. | Total. | Male. | Female. | Total. | Male. | Female. | Total. | Male. | Female. | Total. | Male. | Female. | Total. | Male. | Female. | Total. | Male. | Female. | Total. |
| American township, exc. of Le Mars | 44 | 34 | 78 | 22 | 31 | 53 | 32 | 30 | 62 | 9 | 9 | 18 | 34 | 38 | 72 | 10 | 6 | 16 | 151 | 148 | 299 |
| Le Mars city | *165* | *114* | *279* | *119* | *133* | *252* | *166* | *176* | *342* | *67* | *132* | *199* | *422* | *416* | *838* | *182* | *153* | *335* | *1,121* | *1,124* | *2,245* |
| Ward 1 | 59 | 36 | 95 | 48 | 46 | 94 | 63 | 60 | 123 | 25 | 79 | 104 | 98 | 136 | 234 | 54 | 49 | 103 | 347 | 406 | 753 |

| | | | | | | | | | | | | | | | | | | | | | |
|---|---|---|---|---|---|---|---|---|---|---|---|---|---|---|---|---|---|---|---|---|---|
| Ward 2 | 39 | 30 | 69 | 30 | 33 | 63 | 50 | 54 | 104 | 18 | 26 | 44 | 200 | 156 | 356 | 69 | 54 | 123 | 406 | 353 | 759 |
| Ward 3 | 67 | 48 | 115 | 41 | 54 | 95 | 53 | 62 | 115 | 24 | 27 | 51 | 124 | 124 | 248 | 59 | 50 | 109 | 368 | 365 | 733 |
| Elgin township, exc. of Struble | 17 | 27 | 44 | 18 | 26 | 44 | 33 | 26 | 59 | 13 | 9 | 22 | 32 | 20 | 52 | 8 | 16 | 24 | 121 | 124 | 245 |
| Struble town | 8 | 9 | 17 | 8 | 5 | 13 | 10 | 4 | 14 | 1 | 3 | 4 | 13 | 10 | 23 | 1 | 2 | 3 | 41 | 33 | 74 |
| Elkhorn township | 37 | 34 | 71 | 24 | 25 | 49 | 36 | 30 | 66 | 16 | 11 | 27 | 49 | 44 | 93 | 15 | 16 | 31 | 177 | 160 | 337 |
| Fredonia township | 21 | 32 | 53 | 25 | 21 | 46 | 18 | 29 | 47 | 6 | 8 | 14 | 27 | 28 | 55 | 1 | ----- | 1 | 98 | 118 | 216 |
| Garfield township, exc. of Kingsley | 25 | 23 | 48 | 24 | 20 | 44 | 33 | 42 | 78 | 17 | 10 | 27 | 53 | 47 | 100 | 17 | 11 | 28 | 172 | 153 | 325 |
| Kingsley town | 36 | 39 | 75 | 40 | 35 | 75 | 51 | 54 | 105 | 26 | 26 | 52 | 123 | 115 | 238 | 79 | 79 | 158 | 355 | 348 | 703 |
| Grant township, exc. of Craig | 33 | 43 | 76 | 37 | 32 | 69 | 17 | 20 | 37 | 6 | 3 | 9 | 20 | 12 | 32 | 5 | 1 | 6 | 118 | 111 | 229 |
| Craig town | 4 | 8 | 12 | 10 | 4 | 14 | 1 | 7 | 8 | ----- | 4 | 4 | 11 | 8 | 19 | 3 | 2 | 5 | 29 | 33 | 62 |
| Hancock township | 5 | 7 | 12 | 7 | 6 | 13 | 9 | 12 | 21 | 3 | 5 | 8 | 29 | 17 | 46 | 8 | 8 | 16 | 61 | 55 | 116 |
| Henry township | 21 | 23 | 44 | 14 | 7 | 21 | 11 | 9 | 20 | 6 | 5 | 11 | 21 | 19 | 40 | 5 | 8 | 13 | 78 | 71 | 149 |
| Hungerford township, exc. of Hinton | 22 | 20 | 42 | 22 | 15 | 37 | 31 | 26 | 57 | 14 | 8 | 22 | 29 | 27 | 56 | 13 | 7 | 20 | 131 | 103 | 234 |
| Hinton town | 16 | 13 | 29 | 21 | 14 | 35 | 13 | 11 | 24 | 6 | 3 | 9 | 20 | 23 | 43 | 8 | 12 | 20 | 84 | 76 | 160 |
| Johnson township | 25 | 25 | 50 | 19 | 16 | 35 | 11 | 19 | 30 | 6 | 2 | 8 | 33 | 27 | 60 | 6 | 9 | 15 | 100 | 98 | 198 |
| Liberty township | 33 | 23 | 56 | 27 | 20 | 47 | 32 | 20 | 52 | 11 | 6 | 17 | 37 | 27 | 64 | 9 | 3 | 12 | 149 | 99 | 248 |
| Lincoln township | 35 | 35 | 70 | 35 | 21 | 56 | 23 | 27 | 50 | 12 | 4 | 16 | 38 | 26 | 64 | 7 | 4 | 11 | 150 | 117 | 267 |
| Marion township, exc. of Oyens | 23 | 19 | 42 | 22 | 12 | 34 | 26 | 14 | 40 | 5 | 6 | 11 | 16 | 20 | 36 | 2 | ----- | 2 | 94 | 71 | 165 |
| Oyens town | 2 | 5 | 7 | 2 | 1 | 3 | 5 | 4 | 9 | 1 | 2 | 3 | 3 | 1 | 4 | 1 | 1 | 2 | 14 | 14 | 28 |
| Meadow township | 35 | 36 | 71 | 19 | 19 | 38 | 21 | 21 | 42 | 6 | 2 | 8 | 18 | 14 | 32 | 1 | ----- | 1 | 100 | 92 | 192 |
| Perry township | 24 | 21 | 45 | 25 | 18 | 43 | 40 | 34 | 74 | 10 | 8 | 18 | 50 | 41 | 91 | 26 | 21 | 47 | 175 | 143 | 318 |
| Plymouth township, exc. of Merrill | 24 | 26 | 50 | 24 | 16 | 40 | 30 | 24 | 54 | 8 | 5 | 13 | 28 | 26 | 54 | 7 | 4 | 11 | 121 | 101 | 222 |
| Merrill town | 21 | 19 | 40 | 10 | 19 | 29 | 26 | 27 | 53 | 9 | 7 | 16 | 33 | 38 | 71 | 18 | 22 | 40 | 117 | 132 | 249 |
| Portland township, exc. of Akron | 33 | 34 | 67 | 12 | 24 | 36 | 20 | 11 | 31 | 2 | 4 | 6 | 37 | 33 | 70 | 11 | 9 | 20 | 115 | 115 | 230 |
| Akron town | 61 | 47 | 108 | 44 | 35 | 79 | 61 | 70 | 131 | 19 | 22 | 41 | 109 | 110 | 219 | 70 | 56 | 126 | 364 | 340 | 704 |
| Preston township | 30 | 17 | 47 | 20 | 16 | 36 | 21 | 19 | 40 | 4 | 4 | 8 | 20 | 12 | 32 | 6 | 4 | 10 | 101 | 72 | 173 |
| Remsen township, exc. of Remsen | 35 | 28 | 63 | 20 | 25 | 45 | 19 | 20 | 39 | 8 | 7 | 15 | 15 | 10 | 25 | 1 | ----- | 1 | 98 | 90 | 188 |
| Remsen town | 35 | 25 | 60 | 26 | 25 | 51 | 26 | 41 | 67 | 5 | 12 | 17 | 50 | 35 | 85 | 2 | 1 | 3 | 144 | 139 | 283 |
| Sioux township | 12 | 13 | 25 | 23 | 21 | 44 | 36 | 29 | 65 | 14 | 12 | 26 | 39 | 42 | 81 | 19 | 16 | 35 | 143 | 133 | 276 |
| Stanton township | 22 | 21 | 43 | 19 | 29 | 48 | 26 | 22 | 48 | 10 | 5 | 15 | 25 | 22 | 47 | 4 | 6 | 10 | 106 | 105 | 211 |
| Union township | 24 | 30 | 54 | 22 | 16 | 38 | 24 | 28 | 52 | 5 | 7 | 12 | 44 | 39 | 83 | 8 | 7 | 15 | 127 | 127 | 254 |
| Washington Tp., exc. of Brunsville | 41 | 27 | 68 | 26 | 29 | 55 | 18 | 23 | 41 | 8 | 4 | 12 | 35 | 27 | 62 | 3 | 4 | 7 | 131 | 114 | 245 |
| Brunsville town | 2 | 9 | 11 | 5 | 4 | 9 | 6 | 2 | 8 | 1 | 1 | 2 | 6 | 9 | 15 | 1 | 3 | 4 | 21 | 28 | 49 |
| Westfield township, exc. of Westfield | 28 | 33 | 61 | 27 | 22 | 49 | 42 | 45 | 87 | 11 | 12 | 23 | 53 | 50 | 103 | 22 | 17 | 39 | 183 | 179 | 362 |
| Westfield town | 9 | 14 | 23 | 8 | 5 | 13 | 9 | 12 | 21 | 3 | 2 | 5 | 16 | 11 | 27 | 13 | 11 | 24 | 58 | 55 | 113 |
| Total | 1,008 | 933 | 1,941 | 826 | 767 | 1,593 | 986 | 988 | 1,974 | 348 | 370 | 718 | 1,588 | 1,444 | 3,032 | 592 | 519 | 1,111 | 5,348 | 5,021 | 10,369 |

**Persons Native Born of Foreign or Mixed Parentage, Classified by Age.**

| | | | | | | | | | | | | | | | | | | | | | |
|---|---|---|---|---|---|---|---|---|---|---|---|---|---|---|---|---|---|---|---|---|---|
| American township, exc. of Le Mars | 19 | 5 | 24 | 12 | 8 | 20 | 26 | 21 | 47 | 9 | 11 | 20 | 61 | 52 | 113 | 18 | 15 | 33 | 145 | 112 | 257 |
| Le Mars city | *41* | *32* | *73* | *46* | *59* | *105* | *124* | *151* | *275* | *62* | *89* | *151* | *401* | *477* | *878* | *203* | *218* | *421* | *877* | *1,026* | *1,903* |
| Ward 1 | 19 | 13 | 32 | 17 | 25 | 42 | 45 | 48 | 93 | 20 | 31 | 51 | 145 | 191 | 336 | 73 | 85 | 158 | 319 | 393 | 712 |
| Ward 2 | 11 | 7 | 18 | 9 | 11 | 20 | 33 | 34 | 67 | 15 | 20 | 35 | 109 | 114 | 223 | 70 | 63 | 133 | 247 | 249 | 496 |
| Ward 3 | 11 | 12 | 23 | 20 | 23 | 43 | 46 | 69 | 115 | 27 | 38 | 65 | 147 | 172 | 319 | 60 | 70 | 130 | 311 | 384 | 695 |
| Elgin township, exc. of Struble | 12 | 8 | 20 | 14 | 11 | 25 | 23 | 24 | 47 | 10 | 4 | 14 | 72 | 74 | 146 | 19 | 12 | 31 | 150 | 133 | 283 |
| Struble town | ----- | 1 | 1 | ----- | 1 | 1 | 4 | 6 | 10 | ----- | 1 | 1 | 16 | 9 | 25 | 13 | 7 | 20 | 33 | 25 | 58 |

PLYMOUTH COUNTY—CONTINUED.

| Table No. 1 | Under 5 Years of Age | | | 5 and Under 10 Years | | | 10 and Under 18 Years | | | 18 and Under 21 Years | | | 21 and Under 45 Years | | | 45 Years and Over | | | Total all Ages | | |
|---|---|---|---|---|---|---|---|---|---|---|---|---|---|---|---|---|---|---|---|---|---|
| Townships, Towns, Cities and City Wards | Male. | Female. | Total. | Male. | Female. | Total. | Male. | Female. | Total. | Male. | Female. | Total. | Male. | Female. | Total. | Male. | Female. | Total. | Male. | Female. | Total. |
| Elkhorn township | 5 | 7 | 12 | 11 | 9 | 20 | 11 | 15 | 26 | 5 | 7 | 12 | 40 | 36 | 76 | 19 | 13 | 32 | 91 | 87 | 178 |
| Fredonia township | 17 | 8 | 25 | 15 | 15 | 30 | 13 | 15 | 28 | 3 | 6 | 9 | 67 | 27 | 94 | 13 | 45 | 58 | 128 | 116 | 244 |
| Garfield township, exc. of Kingsley | 4 | 4 | 8 | 3 | 1 | 4 | 13 | 13 | 26 | 2 | 10 | 12 | 39 | 39 | 78 | 15 | 14 | 29 | 76 | 81 | 157 |
| Kingsley town | 6 | 8 | 14 | 12 | 6 | 18 | 21 | 19 | 40 | 6 | 15 | 21 | 54 | 56 | 110 | 32 | 36 | 68 | 131 | 140 | 271 |
| Grant township, exc. of Craig | 16 | 22 | 38 | 28 | 26 | 54 | 34 | 45 | 79 | 14 | 20 | 34 | 90 | 72 | 162 | 9 | 5 | 14 | 191 | 190 | 381 |
| Craig town | 1 | 2 | 3 | 3 | 1 | 4 | 3 | 4 | 7 | ----- | 3 | 3 | 15 | 16 | 31 | 2 | 3 | 5 | 24 | 29 | 53 |
| Hancock township | 3 | 2 | 5 | 5 | 6 | 11 | 12 | 8 | 20 | 5 | 2 | 7 | 15 | 8 | 23 | 7 | 5 | 12 | 47 | 31 | 78 |
| Henry township | 16 | 16 | 32 | 17 | 15 | 32 | 34 | 26 | 60 | 15 | 15 | 30 | 61 | 45 | 106 | 10 | 6 | 16 | 153 | 123 | 276 |
| Hungerford township, exc. of Hinton | 11 | 5 | 16 | 10 | 18 | 28 | 25 | 26 | 51 | 3 | 12 | 15 | 56 | 35 | 91 | 23 | 13 | 36 | 128 | 109 | 237 |
| Hinton town | 2 | 1 | 3 | 3 | 3 | 6 | 6 | 7 | 13 | 3 | 2 | 5 | 22 | 23 | 45 | 8 | 8 | 16 | 44 | 44 | 88 |
| Johnson township | 12 | 25 | 37 | 18 | 19 | 37 | 28 | 25 | 53 | 15 | 8 | 23 | 55 | 59 | 114 | 14 | 9 | 23 | 142 | 145 | 287 |
| Liberty township | 4 | 5 | 9 | 11 | 8 | 19 | 28 | 21 | 49 | 11 | 9 | 20 | 56 | 57 | 113 | 18 | 5 | 23 | 128 | 105 | 233 |
| Lincoln township | 17 | 13 | 30 | 24 | 19 | 43 | 28 | 18 | 46 | 9 | 5 | 14 | 71 | 51 | 122 | 11 | 7 | 18 | 160 | 113 | 273 |
| Marion township, exc. of Oyens | 13 | 9 | 22 | 19 | 23 | 42 | 54 | 35 | 89 | 15 | 12 | 27 | 69 | 61 | 130 | 19 | 12 | 31 | 189 | 152 | 341 |
| Oyens town | 1 | ----- | 1 | ----- | ----- | ----- | 1 | 1 | 2 | ----- | 1 | 1 | 6 | 13 | 19 | 7 | 1 | 8 | 15 | 16 | 31 |
| Meadow township | 13 | 19 | 32 | 21 | 18 | 39 | 44 | 30 | 74 | 17 | 14 | 31 | 76 | 60 | 136 | 8 | 8 | 16 | 179 | 149 | 328 |
| Perry township | 10 | 10 | 20 | 12 | 16 | 28 | 32 | 18 | 50 | 5 | 14 | 19 | 38 | 31 | 69 | 19 | 10 | 29 | 116 | 99 | 215 |
| Plymouth township, exc. of Merrill | 10 | 12 | 22 | 12 | 12 | 24 | 25 | 27 | 52 | 6 | 6 | 12 | 54 | 42 | 96 | 13 | 8 | 21 | 120 | 107 | 227 |
| Merrill town | 4 | 5 | 9 | 5 | 3 | 8 | 9 | 13 | 22 | 5 | 10 | 15 | 45 | 46 | 91 | 26 | 17 | 43 | 94 | 94 | 188 |
| Portland township, exc. of Akron | 15 | 16 | 31 | 25 | 18 | 43 | 27 | 29 | 56 | 10 | 9 | 19 | 40 | 39 | 79 | 6 | 5 | 11 | 123 | 116 | 239 |
| Akron town | 17 | 22 | 39 | 26 | 14 | 40 | 36 | 33 | 69 | 12 | 13 | 25 | 62 | 75 | 137 | 40 | 31 | 71 | 193 | 188 | 381 |
| Preston township | 18 | 15 | 28 | 25 | 20 | 45 | 43 | 32 | 75 | 19 | 12 | 31 | 78 | 63 | 141 | 12 | 8 | 20 | 190 | 150 | 340 |
| Remsen township, exc. of Remsen | 14 | 24 | 38 | 33 | 26 | 59 | 42 | 50 | 92 | 13 | 13 | 26 | 67 | 74 | 141 | 16 | 14 | 30 | 185 | 201 | 386 |
| Remsen town | 10 | 7 | 17 | 19 | 17 | 36 | 48 | 67 | 115 | 26 | 28 | 54 | 118 | 142 | 260 | 31 | 44 | 75 | 252 | 305 | 557 |
| Sioux township | 5 | 6 | 11 | 12 | 9 | 21 | 22 | 18 | 40 | 4 | 6 | 10 | 32 | 36 | 68 | 12 | 7 | 19 | 87 | 82 | 169 |
| Stanton township | 7 | 8 | 15 | 9 | 9 | 18 | 21 | 12 | 33 | 9 | 10 | 19 | 90 | 59 | 149 | 24 | 14 | 38 | 160 | 112 | 272 |
| Union township | 8 | 6 | 14 | 12 | 6 | 18 | 21 | 11 | 32 | 6 | 6 | 12 | 54 | 37 | 91 | 21 | 20 | 41 | 122 | 86 | 208 |
| Washington Tp., exc. of Brunsville | 13 | 15 | 28 | 12 | 20 | 32 | 30 | 29 | 59 | 15 | 12 | 27 | 57 | 63 | 120 | 12 | 3 | 15 | 139 | 142 | 281 |
| Brunsville town | 2 | 1 | 3 | 1 | 3 | 4 | 2 | 7 | 9 | 3 | 1 | 4 | 18 | 6 | 24 | 3 | ----- | 3 | 29 | 18 | 47 |
| Westfield township, exc. of Westfield | 13 | 13 | 26 | 18 | 17 | 35 | 25 | 25 | 50 | 9 | 9 | 18 | 48 | 38 | 86 | 14 | 6 | 20 | 127 | 108 | 235 |
| Westfield town | 4 | 2 | 6 | 1 | 5 | 6 | 4 | 3 | 7 | 4 | ----- | 4 | 14 | 19 | 33 | 9 | 4 | 13 | 36 | 33 | 69 |
| Total | 358 | 354 | 712 | 494 | 461 | 955 | 919 | 884 | 1,803 | 350 | 395 | 745 | 2,157 | 2,040 | 4,197 | 726 | 633 | 1,359 | 5,004 | 4,767 | 9,771 |

**Persons Foreign Born, Classified by Age.**

| Townships, Towns, Cities and City Wards | Under 5 Years of Age | | | 5 and Under 10 Years | | | 10 and Under 18 Years | | | 18 and Under 21 Years | | | 21 and Under 45 Years | | | | | 45 Years and Over | | | | | Total all Ages | | |
|---|---|---|---|---|---|---|---|---|---|---|---|---|---|---|---|---|---|---|---|---|---|---|---|---|---|
| | | | | | | | | | | | | | Male | | | | | Male | | | | | | | |
| | Male. | Female. | Total. | Male. | Female. | Total. | Male. | Female. | Total. | Male. | Female. | Total. | Nat. | Un-Nat. | Tot. | Female. | Total. | Nat. | Un-Nat. | Tot. | Female. | Total. | Male. | Female. | Total. |
| American township, exc. of Le Mars | --- | --- | --- | 1 | --- | 1 | 1 | --- | 1 | --- | --- | --- | 6 | 4 | 10 | 14 | 24 | 28 | 3 | 31 | 11 | 42 | 43 | 25 | 68 |
| Le Mars city | --- | *1* | *1* | *4* | *10* | *14* | *4* | *4* | *8* | *3* | *3* | *6* | *78* | *44* | *122* | *95* | *217* | *361* | *10* | *371* | *305* | *676* | *504* | *418* | *922* |
| Ward 1 | --- | 1 | 1 | 2 | 2 | 4 | --- | 1 | 1 | --- | --- | --- | 24 | 9 | 33 | 32 | 65 | 131 | 3 | 134 | 115 | 249 | 169 | 151 | 320 |
| Ward 2 | --- | --- | --- | --- | 2 | 2 | --- | --- | --- | 2 | 1 | 3 | 23 | 19 | 42 | 29 | 71 | 82 | 3 | 85 | 56 | 141 | 129 | 88 | 217 |
| Ward 3 | --- | --- | --- | 2 | 6 | 8 | 4 | 3 | 7 | 1 | 2 | 3 | 31 | 16 | 47 | 34 | 81 | 148 | 4 | 152 | 134 | 286 | 206 | 179 | 385 |
| Elgin township, exc. of Struble | --- | --- | --- | --- | 1 | 1 | 1 | 3 | 4 | 3 | 1 | 4 | 8 | 10 | 18 | 14 | 32 | 30 | ----- | 30 | 29 | 59 | 52 | 48 | 100 |
| Struble town | --- | --- | --- | --- | --- | --- | --- | --- | --- | --- | --- | --- | 4 | ----- | 4 | 3 | 7 | 8 | 2 | 10 | 11 | 21 | 14 | 14 | 28 |
| Elkhorn township | --- | --- | --- | 1 | --- | 1 | 3 | 1 | 4 | 1 | --- | 1 | 8 | 13 | 21 | 12 | 33 | 16 | 2 | 18 | 9 | 27 | 44 | 22 | 66 |
| Fredonia township | --- | 1 | 1 | --- | 2 | 2 | 3 | 1 | 4 | 6 | --- | 6 | 22 | 28 | 50 | 20 | 70 | 21 | ----- | 21 | 12 | 33 | 80 | 36 | 116 |
| Garfield township, exc. of Kingsley | --- | --- | --- | --- | --- | --- | --- | --- | --- | 1 | --- | 1 | 3 | 10 | 13 | 5 | 18 | 12 | 2 | 14 | 7 | 21 | 28 | 12 | 40 |
| Kingsley town | --- | --- | --- | --- | --- | --- | --- | --- | --- | --- | --- | --- | 5 | 4 | 9 | 12 | 21 | 34 | ----- | 34 | 23 | 57 | 43 | 35 | 78 |
| Grant township, exc. of Craig | --- | --- | --- | --- | --- | --- | 3 | 1 | 4 | 3 | 3 | 6 | 18 | 6 | 24 | 18 | 42 | 35 | 1 | 36 | 29 | 65 | 66 | 51 | 117 |
| Craig town | --- | --- | --- | --- | --- | --- | --- | --- | --- | --- | --- | --- | 4 | 2 | 6 | 1 | 7 | 5 | 2 | 7 | 6 | 13 | 13 | 7 | 20 |
| Hancock township | --- | --- | --- | --- | --- | --- | --- | --- | --- | --- | --- | --- | 2 | ----- | 2 | 2 | 4 | 8 | ----- | 8 | 5 | 13 | 10 | 7 | 17 |
| Henry township | --- | --- | --- | --- | 2 | 2 | --- | 1 | 1 | 3 | 1 | 4 | 22 | 13 | 35 | 18 | 53 | 24 | 5 | 29 | 14 | 43 | 67 | 36 | 103 |
| Hungerford township, exc. of Hinton | --- | --- | --- | --- | --- | --- | --- | --- | --- | 1 | --- | 1 | 13 | 11 | 24 | 14 | 38 | 18 | 3 | 21 | 19 | 40 | 46 | 33 | 79 |
| Hinton town | --- | --- | --- | --- | --- | --- | --- | --- | --- | --- | --- | --- | 5 | 15 | 20 | 2 | 22 | 11 | 1 | 12 | 9 | 21 | 32 | 11 | 43 |
| Johnson township | --- | --- | --- | 1 | 1 | 2 | --- | --- | --- | 1 | --- | 1 | 20 | 12 | 32 | 20 | 52 | 29 | 1 | 30 | 16 | 46 | 64 | 37 | 101 |
| Liberty township | --- | --- | --- | --- | --- | --- | --- | --- | --- | --- | --- | --- | 9 | 3 | 12 | 8 | 20 | 22 | 4 | 26 | 14 | 40 | 38 | 22 | 60 |
| Lincoln township | --- | --- | --- | --- | --- | --- | 2 | --- | 2 | 1 | --- | 1 | 22 | 4 | 26 | 18 | 44 | 25 | 3 | 28 | 20 | 48 | 57 | 38 | 95 |
| Marion township, exc. of Oyens | --- | --- | --- | --- | --- | --- | --- | --- | --- | --- | 1 | 1 | 14 | 9 | 23 | 13 | 36 | 50 | ----- | 50 | 17 | 67 | 73 | 31 | 104 |
| Oyens town | --- | --- | --- | --- | --- | --- | --- | --- | --- | --- | --- | --- | 9 | ----- | 9 | 1 | 10 | 7 | ----- | 7 | 6 | 13 | 16 | 7 | 23 |
| Meadow township | --- | --- | --- | --- | --- | --- | 1 | --- | 1 | 2 | --- | 2 | 15 | 14 | 29 | 16 | 45 | 26 | 2 | 28 | 13 | 41 | 60 | 29 | 89 |
| Perry township | --- | --- | --- | --- | --- | --- | 3 | --- | 3 | --- | --- | --- | 13 | 4 | 17 | 10 | 27 | 24 | 1 | 25 | 20 | 45 | 45 | 30 | 75 |
| Plymouth township, exc. of Merrill | --- | 1 | 1 | 2 | 1 | 3 | --- | --- | --- | --- | 1 | 1 | 15 | 6 | 21 | 14 | 35 | 14 | 1 | 15 | 22 | 37 | 38 | 39 | 77 |
| Merrill town | --- | --- | --- | --- | --- | --- | --- | --- | --- | 3 | --- | 3 | 7 | 12 | 19 | 4 | 23 | 39 | 5 | 44 | 29 | 73 | 66 | 33 | 99 |
| Portland township, exc. of Akron | 2 | 1 | 3 | 1 | 1 | 2 | 3 | --- | 3 | 2 | 1 | 3 | 11 | 11 | 22 | 15 | 37 | 27 | 2 | 29 | 15 | 44 | 59 | 33 | 92 |
| Akron town | --- | --- | --- | --- | --- | --- | --- | --- | --- | 2 | --- | 2 | 28 | 6 | 34 | 22 | 56 | 48 | 3 | 51 | 41 | 92 | 87 | 63 | 150 |
| Preston township | --- | --- | --- | --- | --- | --- | 2 | 3 | 5 | 2 | 3 | 5 | 12 | 16 | 28 | 24 | 52 | 28 | 6 | 34 | 22 | 56 | 66 | 52 | 118 |
| Remsen township, exc. of Remsen | --- | --- | --- | --- | 1 | 1 | 2 | 1 | 3 | 2 | 1 | 3 | 25 | 7 | 32 | 16 | 48 | 26 | 1 | 27 | 16 | 43 | 63 | 35 | 98 |
| Remsen town | --- | --- | --- | --- | 1 | 1 | 1 | --- | 1 | 1 | 1 | 2 | 28 | 7 | 35 | 14 | 49 | 110 | 1 | 111 | 94 | 205 | 148 | 110 | 258 |
| Sioux township | --- | --- | --- | --- | --- | --- | --- | 2 | 2 | --- | --- | --- | 5 | 3 | 8 | 2 | 10 | 14 | 2 | 16 | 11 | 27 | 24 | 15 | 39 |
| Stanton township | --- | 1 | 1 | --- | --- | --- | 1 | --- | 1 | --- | --- | --- | 12 | ----- | 12 | 11 | 23 | 23 | ----- | 23 | 21 | 44 | 36 | 33 | 69 |
| Union township | --- | --- | --- | --- | --- | --- | 3 | 1 | 4 | --- | 2 | 2 | 10 | 7 | 17 | 9 | 26 | 20 | ----- | 20 | 12 | 32 | 40 | 24 | 64 |

PLYMOUTH COUNTY—CONTINUED.

| Table No. 1 — Townships, Towns, Cities and City Wards | Under 5 Years of Age | | | 5 and Under 10 Years | | | 10 and Under 18 Years | | | 18 and Under 21 Years | | | 21 and Under 45 Years | | | | | 45 Years and Over | | | | | Total all Ages | | |
|---|---|---|---|---|---|---|---|---|---|---|---|---|---|---|---|---|---|---|---|---|---|---|---|---|---|
| | | | | | | | | | | | | | Male | | | | | Male | | | | | | | |
| | Male. | Female. | Total. | Male. | Female. | Total. | Male. | Female. | Total. | Male. | Female. | Total. | Nat. | Un-Nat. | Tot. | Female. | Total. | Nat. | Un-Nat. | Tot. | Female. | Total. | Male. | Female. | Total. |
| Washington township, exc. of Brunsville | 1 | --- | 1 | 2 | 2 | 4 | 3 | 1 | 4 | 3 | 1 | 4 | 20 | 4 | 24 | 20 | 44 | 28 | 4 | 32 | 25 | 57 | 65 | 49 | 114 |
| Brunsville town | --- | --- | --- | --- | --- | --- | --- | --- | --- | --- | 1 | 1 | 3 | 3 | 6 | 1 | 7 | 5 | ----- | 5 | 2 | 7 | 11 | 4 | 15 |
| Wheatland township, exc. of Westfield | --- | 1 | 1 | 1 | --- | 1 | --- | --- | --- | --- | --- | --- | 17 | 10 | 27 | 12 | 39 | 17 | 1 | 18 | 15 | 33 | 46 | 28 | 74 |
| Westfield town | --- | --- | --- | --- | --- | --- | 1 | --- | 1 | --- | --- | --- | 3 | ----- | 3 | 3 | 6 | 5 | ----- | 5 | 4 | 9 | 9 | 7 | 16 |
| Total | 3 | 6 | 9 | 13 | 22 | 35 | 37 | 19 | 56 | 40 | 20 | 60 | 506 | 288 | 794 | 483 | 1,277 | 1,198 | 68 | 1,266 | 924 | 2,190 | 2,158 | 1,474 | 3,627 |

**Total Persons of All Nativities, Classified by Age.**

| Townships, Towns, Cities and City Wards | Under 5 Years of Age | | | 5 and Under 10 Years | | | 10 and Under 18 Years | | | 18 and Under 21 Years | | | 21 and Under 45 Years | | | 45 Years and Over | | | Total all Ages | | |
|---|---|---|---|---|---|---|---|---|---|---|---|---|---|---|---|---|---|---|---|---|---|
| | Male. | Female. | Total. | Male. | Female. | Total. | Male. | Female. | Total. | Male. | Female. | Total. | Male. | Female. | Total. | Male. | Female. | Total. | Male. | Female. | Total. |
| American Tp., exc. of Le Mars | 63 | 39 | 102 | 35 | 39 | 74 | 59 | 51 | 110 | 18 | 20 | 38 | 105 | 104 | 209 | 59 | 32 | 91 | 339 | 285 | 624 |
| Le Mars city | *206* | *147* | *353* | *169* | *202* | *371* | *294* | *331* | *625* | *132* | *224* | *356* | *945* | *988* | *1,933* | *756* | *676* | *1,432* | *2,502* | *2,568* | *5,070* |
| Ward 1 | 78 | 50 | 128 | 67 | 73 | 140 | 108 | 109 | 217 | 45 | 110 | 155 | 276 | 359 | 635 | 261 | 249 | 510 | 835 | 950 | 1,785 |
| Ward 2 | 50 | 37 | 87 | 39 | 46 | 85 | 83 | 88 | 171 | 35 | 47 | 82 | 351 | 299 | 650 | 224 | 173 | 397 | 782 | 690 | 1,472 |
| Ward 3 | 78 | 60 | 138 | 63 | 83 | 146 | 103 | 134 | 237 | 52 | 67 | 119 | 318 | 330 | 648 | 271 | 254 | 525 | 885 | 928 | 1,813 |
| Elgin township, exc. of Struble | 29 | 35 | 64 | 32 | 38 | 70 | 57 | 53 | 110 | 26 | 14 | 40 | 122 | 108 | 230 | 57 | 57 | 114 | 323 | 305 | 628 |
| Struble town | 8 | 10 | 18 | 8 | 6 | 14 | 14 | 10 | 24 | 1 | 4 | 5 | 33 | 22 | 55 | 24 | 20 | 44 | 88 | 72 | 160 |
| Elkhorn township | 42 | 41 | 83 | 36 | 34 | 70 | 50 | 46 | 96 | 22 | 18 | 40 | 110 | 92 | 202 | 52 | 38 | 90 | 312 | 269 | 581 |
| Fredonia township | 38 | 41 | 79 | 40 | 38 | 78 | 34 | 45 | 79 | 15 | 14 | 29 | 144 | 75 | 219 | 35 | 57 | 92 | 306 | 270 | 576 |
| Garfield township, exc. of Kingsley | 29 | 27 | 56 | 27 | 21 | 48 | 49 | 55 | 104 | 20 | 20 | 40 | 105 | 91 | 196 | 46 | 32 | 78 | 276 | 246 | 522 |
| Kingsley town | 42 | 47 | 89 | 52 | 41 | 93 | 72 | 73 | 145 | 32 | 41 | 73 | 186 | 183 | 369 | 145 | 138 | 283 | 529 | 523 | 1,052 |
| Grant township, exc. of Craig | 49 | 65 | 114 | 65 | 58 | 123 | 54 | 66 | 120 | 23 | 26 | 49 | 134 | 102 | 236 | 50 | 35 | 85 | 375 | 352 | 727 |
| Craig town | 5 | 10 | 15 | 13 | 5 | 18 | 4 | 11 | 15 | ----- | 7 | 7 | 32 | 25 | 57 | 12 | 11 | 23 | 66 | 69 | 135 |
| Hancock township | 8 | 9 | 17 | 12 | 12 | 24 | 21 | 20 | 41 | 8 | 7 | 15 | 46 | 27 | 73 | 23 | 18 | 41 | 118 | 93 | 211 |
| Henry township | 37 | 39 | 76 | 31 | 24 | 55 | 45 | 36 | 81 | 24 | 21 | 45 | 117 | 82 | 199 | 44 | 28 | 72 | 298 | 230 | 528 |

| | | | | | | | | | | | | | | | | | | | | | | |
|---|---|---|---|---|---|---|---|---|---|---|---|---|---|---|---|---|---|---|---|---|---|---|
| Hungerford Tp., exc. of Hinton | 33 | 25 | 58 | 32 | 33 | 65 | 56 | 52 | 108 | 18 | 20 | 38 | 109 | 76 | 185 | 57 | 39 | 96 | 305 | 245 | 550 |
| Hinton town | 18 | 14 | 32 | 24 | 17 | 41 | 19 | 18 | 37 | 9 | 5 | 14 | 62 | 48 | 110 | 28 | 29 | 57 | 160 | 131 | 291 |
| Johnson township | 37 | 50 | 87 | 38 | 36 | 74 | 39 | 44 | 83 | 22 | 10 | 32 | 120 | 106 | 226 | 50 | 34 | 84 | 306 | 280 | 586 |
| Liberty township | 37 | 28 | 65 | 38 | 28 | 66 | 60 | 41 | 101 | 22 | 15 | 37 | 105 | 92 | 197 | 53 | 22 | 75 | 315 | 226 | 541 |
| Lincoln township | 52 | 48 | 100 | 59 | 40 | 99 | 53 | 45 | 98 | 22 | 9 | 31 | 135 | 95 | 230 | 46 | 31 | 77 | 367 | 268 | 635 |
| Marion township, exc. of Oyens | 36 | 28 | 64 | 41 | 35 | 76 | 80 | 49 | 129 | 20 | 19 | 39 | 108 | 94 | 202 | 71 | 29 | 100 | 356 | 254 | 610 |
| Oyens town | 3 | 5 | 8 | 2 | 1 | 3 | 6 | 5 | 11 | 1 | 3 | 4 | 18 | 15 | 33 | 15 | 8 | 23 | 45 | 37 | 82 |
| Meadow township | 48 | 55 | 103 | 40 | 37 | 77 | 66 | 51 | 117 | 25 | 16 | 41 | 123 | 90 | 213 | 37 | 21 | 58 | 339 | 270 | 609 |
| Perry township | 34 | 31 | 65 | 37 | 34 | 71 | 75 | 52 | 127 | 15 | 22 | 37 | 105 | 82 | 187 | 70 | 51 | 121 | 336 | 272 | 608 |
| Plymouth township, exc. of Merrill | 34 | 39 | 73 | 38 | 29 | 67 | 55 | 51 | 106 | 14 | 12 | 26 | 103 | 82 | 185 | 35 | 34 | 69 | 279 | 247 | 526 |
| Merrill town | 25 | 24 | 49 | 15 | 22 | 37 | 35 | 40 | 75 | 17 | 17 | 34 | 97 | 88 | 185 | 88 | 68 | 156 | 277 | 259 | 536 |
| Portland township, exc. of Akron | 50 | 51 | 101 | 38 | 43 | 81 | 50 | 40 | 90 | 14 | 14 | 28 | 99 | 87 | 186 | 46 | 29 | 75 | 297 | 264 | 561 |
| Akron town | 78 | 69 | 147 | 70 | 49 | 119 | 97 | 103 | 200 | 33 | 35 | 68 | 205 | 207 | 412 | 161 | 128 | 289 | 644 | 591 | 1,235 |
| Preston township | 43 | 32 | 75 | 45 | 36 | 81 | 66 | 54 | 120 | 25 | 19 | 44 | 126 | 99 | 225 | 52 | 34 | 86 | 357 | 274 | 631 |
| Remsen township, exc. of Remsen | 49 | 52 | 101 | 53 | 52 | 105 | 63 | 71 | 134 | 23 | 21 | 44 | 114 | 100 | 214 | 44 | 30 | 74 | 346 | 326 | 672 |
| Remsen town | 45 | 32 | 77 | 45 | 43 | 88 | 75 | 108 | 183 | 32 | 41 | 73 | 203 | 191 | 394 | 144 | 139 | 283 | 544 | 554 | 1,098 |
| Sioux township | 17 | 19 | 36 | 35 | 30 | 65 | 58 | 49 | 107 | 18 | 18 | 36 | 79 | 80 | 159 | 47 | 34 | 81 | 254 | 230 | 484 |
| Stanton township | 29 | 30 | 59 | 28 | 38 | 66 | 48 | 34 | 82 | 19 | 15 | 34 | 127 | 92 | 219 | 51 | 41 | 92 | 302 | 250 | 552 |
| Union township | 32 | 36 | 68 | 34 | 22 | 56 | 48 | 40 | 88 | 11 | 15 | 26 | 115 | 85 | 200 | 49 | 39 | 88 | 289 | 237 | 526 |
| Washington Tp., exc. of Brunsville | 55 | 42 | 97 | 40 | 51 | 91 | 51 | 53 | 104 | 26 | 17 | 43 | 116 | 110 | 226 | 47 | 32 | 79 | 335 | 305 | 640 |
| Brunsville town | 4 | 10 | 14 | 6 | 7 | 13 | 8 | 9 | 17 | 4 | 3 | 7 | 30 | 16 | 46 | 9 | 5 | 14 | 61 | 50 | 111 |
| Wheatland Tp., exc. of Westfield | 41 | 47 | 88 | 46 | 39 | 85 | 67 | 70 | 137 | 20 | 21 | 41 | 128 | 100 | 228 | 54 | 38 | 92 | 356 | 315 | 671 |
| Westfield town | 13 | 16 | 29 | 9 | 10 | 19 | 14 | 15 | 29 | 7 | 2 | 9 | 33 | 33 | 66 | 27 | 19 | 46 | 103 | 95 | 198 |
| Total | 1,369 | 1,293 | 2,662 | 1,333 | 1,250 | 2,583 | 1,942 | 1,891 | 3,833 | 738 | 785 | 1,523 | 4,539 | 3,967 | 8,506 | 2,584 | 2,076 | 4,660 | 12,505 | 11,262 | 23,767 |

## POCAHONTAS COUNTY.

**Persons Native Born of Native Parents, Classified by Age.**

| Townships, Towns, Cities and City Wards | Under 5 Years of Age | | | 5 and Under 10 Years | | | 10 and Under 18 Years | | | 18 and Under 21 Years | | | 21 and Under 45 Years | | | 45 Years and Over | | | Total all Ages | | |
|---|---|---|---|---|---|---|---|---|---|---|---|---|---|---|---|---|---|---|---|---|---|
| | Male. | Female. | Total. | Male. | Female. | Total. | Male. | Female. | Total. | Male. | Female. | Total. | Male. | Female. | Total. | Male. | Female. | Total. | Male. | Female. | Total. |
| Belleville township, exc. of Palmer | 22 | 23 | 45 | 17 | 11 | 28 | 10 | 10 | 20 | 4 | 4 | 8 | 22 | 12 | 34 | ---- | 2 | 2 | 75 | 62 | 137 |
| Palmer town | 9 | 10 | 19 | 4 | 7 | 11 | 6 | 8 | 14 | ---- | ---- | ---- | 17 | 14 | 31 | 3 | 3 | 6 | 39 | 42 | 81 |
| Cedar township, exc. of Fonda | 30 | 31 | 61 | 27 | 20 | 47 | 28 | 31 | 59 | 7 | 10 | 17 | 46 | 39 | 85 | 24 | 15 | 39 | 162 | 146 | 308 |
| Fonda town | 48 | 41 | 89 | 39 | 48 | 87 | 57 | 77 | 134 | 20 | 23 | 43 | 123 | 102 | 225 | 77 | 69 | 146 | 364 | 360 | 724 |
| Center township, exc. of Pocahontas | 6 | 5 | 11 | 3 | 5 | 8 | 4 | 10 | 14 | 1 | 2 | 3 | 6 | 9 | 15 | 2 | 2 | 4 | 22 | 33 | 55 |
| Pocahontas town | 52 | 46 | 98 | 47 | 41 | 88 | 69 | 82 | 151 | 18 | 25 | 43 | 113 | 112 | 225 | 55 | 46 | 101 | 354 | 352 | 706 |
| Rolfe town (Clinton township) | 33 | 28 | 61 | 40 | 55 | 95 | 56 | 67 | 123 | 30 | 23 | 53 | 114 | 119 | 233 | 88 | 68 | 156 | 361 | 360 | 721 |

## POCAHONTAS COUNTY—Continued.

| Table No. 1 — Townships, Towns, Cities and City Wards | Under 5 Years of Age | | | 5 and Under 10 Years | | | 10 and Under 18 Years | | | 18 and Under 21 Years | | | 21 and Under 45 Years | | | 45 Years and Over | | | Total all Ages | | |
|---|---|---|---|---|---|---|---|---|---|---|---|---|---|---|---|---|---|---|---|---|---|
| | Male. | Female. | Total. | Male. | Female. | Total. | Male. | Female. | Total. | Male. | Female. | Total. | Male. | Female. | Total. | Male. | Female. | Total. | Male. | Female. | Total. |
| Colfax township | 20 | 29 | 49 | 25 | 28 | 53 | 22 | 21 | 43 | 5 | 7 | 12 | 29 | 19 | 48 | 7 | 8 | 15 | 108 | 112 | 220 |
| Cummins township | 33 | 26 | 59 | 36 | 27 | 63 | 42 | 23 | 65 | 12 | 10 | 22 | 44 | 44 | 88 | 13 | 9 | 22 | 180 | 139 | 319 |
| Des Moines township | 31 | 31 | 62 | 31 | 19 | 50 | 47 | 32 | 79 | 14 | 12 | 26 | 61 | 40 | 101 | 26 | 25 | 51 | 210 | 159 | 369 |
| Dover township, exc. of Varina | 29 | 29 | 58 | 38 | 27 | 65 | 26 | 38 | 64 | 15 | 11 | 26 | 51 | 40 | 91 | 7 | 5 | 12 | 166 | 150 | 316 |
| Varina town | 14 | 7 | 21 | 10 | 13 | 23 | 16 | 9 | 25 | 3 | ----- | 3 | 17 | 17 | 34 | 8 | 7 | 15 | 68 | 53 | 121 |
| Garfield township | 19 | 30 | 49 | 22 | 18 | 40 | 21 | 19 | 40 | 10 | 7 | 17 | 57 | 54 | 111 | 20 | 12 | 32 | 149 | 140 | 289 |
| Grant township | 23 | 30 | 53 | 23 | 23 | 46 | 28 | 18 | 46 | 3 | 5 | 8 | 39 | 35 | 74 | 17 | 8 | 25 | 133 | 119 | 252 |
| Lake township, exc. of Gilmore City | 18 | 25 | 43 | 13 | 20 | 33 | 25 | 20 | 45 | 6 | ----- | 6 | 35 | 11 | 46 | 14 | 28 | 42 | 111 | 104 | 215 |
| Gilmore City town, part of (see Humboldt County) | 12 | 12 | 24 | 15 | 16 | 31 | 25 | 23 | 48 | 5 | 3 | 8 | 16 | 26 | 42 | 14 | 13 | 27 | 87 | 93 | 180 |
| Lincoln township | 18 | 29 | 47 | 17 | 14 | 31 | 28 | 23 | 51 | 8 | 3 | 11 | 16 | 15 | 31 | 7 | 7 | 14 | 94 | 91 | 185 |
| Lizard township | 30 | 32 | 62 | 15 | 24 | 39 | 25 | 25 | 50 | 9 | 4 | 13 | 22 | 13 | 35 | 2 | 3 | 5 | 103 | 101 | 204 |
| Marshall township | 30 | 31 | 61 | 23 | 25 | 48 | 19 | 17 | 36 | 6 | 7 | 13 | 44 | 43 | 87 | 15 | 9 | 24 | 137 | 132 | 269 |
| Powhatan township | 48 | 36 | 84 | 41 | 38 | 79 | 58 | 70 | 128 | 19 | 18 | 37 | 78 | 79 | 157 | 50 | 32 | 82 | 294 | 273 | 567 |
| Roosevelt township | 25 | 17 | 42 | 18 | 16 | 34 | 26 | 24 | 50 | 5 | 11 | 16 | 33 | 18 | 51 | 7 | 7 | 14 | 114 | 93 | 207 |
| Sherman township | 20 | 32 | 52 | 22 | 18 | 40 | 28 | 23 | 51 | 11 | 10 | 21 | 53 | 51 | 104 | 13 | 11 | 24 | 147 | 145 | 292 |
| Swan Lake township, exc. of Laurens | 45 | 32 | 77 | 28 | 34 | 62 | 40 | 30 | 70 | 16 | 11 | 27 | 54 | 51 | 105 | 35 | 26 | 61 | 218 | 184 | 402 |
| Laurens town | 31 | 42 | 73 | 18 | 27 | 45 | 47 | 47 | 94 | 17 | 26 | 43 | 96 | 86 | 182 | 55 | 59 | 114 | 264 | 287 | 551 |
| Washington Tp., exc. of Havelock | 3 | 1 | 4 | 2 | 1 | 3 | 4 | 3 | 7 | 1 | 1 | 2 | 5 | 3 | 8 | 2 | 2 | 4 | 17 | 11 | 28 |
| Havelock town | 16 | 13 | 29 | 10 | 7 | 17 | 23 | 17 | 40 | 10 | 8 | 18 | 34 | 33 | 67 | 23 | 19 | 42 | 116 | 97 | 213 |
| Total | 665 | 668 | 1,333 | 584 | 582 | 1,166 | 780 | 767 | 1,547 | 255 | 241 | 496 | 1,225 | 1,085 | 2,310 | 584 | 495 | 1,079 | 4,093 | 3,838 | 7,931 |

### Persons Native Born of Foreign or Mixed Parentage, Classified by Age.

| | Male. | Female. | Total. | Male. | Female. | Total. | Male. | Female. | Total. | Male. | Female. | Total. | Male. | Female. | Total. | Male. | Female. | Total. | Male. | Female. | Total. |
|---|---|---|---|---|---|---|---|---|---|---|---|---|---|---|---|---|---|---|---|---|---|
| Belleville township, exc. of Palmer | 25 | 29 | 54 | 24 | 45 | 69 | 66 | 48 | 114 | 21 | 19 | 40 | 81 | 76 | 157 | 7 | 8 | 15 | 224 | 225 | 449 |
| Palmer town | 6 | 3 | 9 | 3 | 11 | 14 | 4 | 9 | 13 | 5 | 3 | 8 | 28 | 22 | 50 | 3 | 2 | 5 | 49 | 50 | 99 |
| Cedar township, exc. of Fonda | 2 | 3 | 5 | 4 | 4 | 8 | 12 | 14 | 26 | 7 | 7 | 14 | 60 | 47 | 107 | 14 | 13 | 27 | 99 | 88 | 187 |
| Fonda town | 5 | 5 | 10 | 4 | 10 | 14 | 22 | 16 | 38 | 7 | 8 | 15 | 63 | 68 | 131 | 34 | 43 | 77 | 135 | 150 | 285 |
| Center township, exc. of Pocahontas | ----- | ----- | ----- | 1 | ----- | 1 | 2 | 2 | 4 | 1 | 1 | 2 | 6 | 5 | 11 | 3 | 4 | 7 | 13 | 12 | 25 |
| Pocahontas town | 7 | 11 | 18 | 13 | 11 | 24 | 26 | 37 | 63 | 10 | 15 | 25 | 83 | 97 | 180 | 36 | 33 | 69 | 175 | 204 | 379 |
| Rolfe town (Clinton township) | 8 | 9 | 17 | 10 | 8 | 18 | 16 | 19 | 35 | 7 | 9 | 16 | 57 | 58 | 115 | 33 | 43 | 76 | 131 | 146 | 277 |
| Colfax township | 27 | 26 | 53 | 34 | 28 | 62 | 55 | 55 | 110 | 20 | 21 | 41 | 92 | 85 | 177 | 11 | 2 | 13 | 239 | 217 | 456 |
| Cummins township | 6 | 7 | 13 | 14 | 13 | 27 | 19 | 22 | 41 | 7 | 8 | 15 | 38 | 35 | 73 | 13 | 10 | 23 | 97 | 95 | 192 |

| | | | | | | | | | | | | | | | | | | | | | |
|---|---|---|---|---|---|---|---|---|---|---|---|---|---|---|---|---|---|---|---|---|---|
| Des Moines township | 13 | 8 | 21 | 14 | 12 | 26 | 23 | 26 | 49 | 16 | 6 | 22 | 37 | 39 | 76 | 19 | 15 | 34 | 122 | 106 | 228 |
| Dover township, exc. of Varina | 14 | 4 | 18 | 15 | 10 | 25 | 18 | 17 | 35 | 9 | 4 | 13 | 54 | 48 | 102 | 19 | 16 | 35 | 129 | 99 | 228 |
| Varina town | 1 | 3 | 4 | 4 | 5 | 9 | 5 | 7 | 12 | 4 | 3 | 7 | 30 | 21 | 51 | 4 | 11 | 15 | 48 | 50 | 98 |
| Garfield township | 9 | 10 | 19 | 13 | 18 | 31 | 19 | 18 | 37 | 9 | 8 | 17 | 46 | 39 | 85 | 6 | 9 | 15 | 102 | 102 | 204 |
| Grant township | 7 | 13 | 20 | 16 | 10 | 26 | 27 | 27 | 54 | 14 | 11 | 25 | 58 | 51 | 109 | 9 | 7 | 16 | 131 | 119 | 250 |
| Lake township, exc. of Gilmore City | 10 | 12 | 22 | 9 | 10 | 19 | 26 | 24 | 50 | 10 | 8 | 18 | 56 | 48 | 104 | 18 | 12 | 30 | 129 | 114 | 243 |
| Gilmore City town, part of (see Humboldt County) | 1 | ---- | 1 | ---- | 2 | 2 | 3 | 12 | 15 | ---- | 3 | 3 | 24 | 18 | 42 | 25 | 29 | 54 | 53 | 64 | 117 |
| Lincoln township | 13 | 8 | 21 | 20 | 13 | 33 | 36 | 54 | 90 | 30 | 11 | 41 | 61 | 54 | 115 | 15 | 6 | 21 | 175 | 146 | 321 |
| Lizard township | 10 | 8 | 18 | 16 | 12 | 28 | 28 | 28 | 56 | 10 | 13 | 23 | 85 | 88 | 173 | 22 | 15 | 37 | 171 | 164 | 335 |
| Marshall township | 18 | 16 | 34 | 10 | 19 | 29 | 27 | 20 | 47 | 11 | 15 | 26 | 57 | 56 | 113 | 6 | 4 | 10 | 129 | 130 | 259 |
| Powhatan township | 5 | 15 | 20 | 8 | 12 | 20 | 27 | 28 | 55 | 10 | 9 | 19 | 54 | 55 | 109 | 16 | 11 | 27 | 120 | 130 | 250 |
| Roosevelt township | 5 | 3 | 8 | 7 | 6 | 13 | 21 | 14 | 35 | 10 | 8 | 18 | 49 | 39 | 88 | 15 | 17 | 32 | 107 | 87 | 194 |
| Sherman township | 16 | 14 | 30 | 12 | 15 | 27 | 18 | 18 | 36 | 11 | 7 | 18 | 62 | 30 | 92 | 9 | 6 | 15 | 128 | 90 | 218 |
| Swan Lake township, exc. of Laurens | 3 | 10 | 13 | 11 | 7 | 18 | 18 | 12 | 30 | 9 | 7 | 16 | 41 | 41 | 82 | 12 | 12 | 24 | 94 | 89 | 183 |
| Laurens town | 6 | 7 | 13 | 3 | 9 | 12 | 13 | 17 | 30 | 6 | 10 | 16 | 37 | 40 | 77 | 29 | 27 | 56 | 94 | 110 | 204 |
| Washington Tp., exc. of Havelock | ---- | 1 | 1 | ---- | ---- | ---- | ---- | ---- | ---- | 1 | 1 | 2 | 5 | 1 | 6 | ---- | ---- | ---- | 6 | 3 | 9 |
| Havelock town | 3 | 2 | 5 | ---- | 1 | 1 | ---- | ---- | ---- | 1 | 2 | 3 | 19 | 9 | 28 | 8 | 5 | 13 | 31 | 19 | 50 |
| Total | 220 | 227 | 447 | 265 | 291 | 556 | 531 | 544 | 1,075 | 246 | 217 | 463 | 1,283 | 1,170 | 2,453 | 336 | 360 | 746 | 2,931 | 2,809 | 5,740 |

**Persons Foreign Born, Classified by Age.**

| Townships, Towns, Cities and City Wards | Under 5 Years of Age | | | 5 and Under 10 Years | | | 10 and Under 18 Years | | | 18 and Under 21 Years | | | 21 and Under 45 Years | | | | | 45 Years and Over | | | | | Total all Ages | | |
|---|---|---|---|---|---|---|---|---|---|---|---|---|---|---|---|---|---|---|---|---|---|---|---|---|---|
| | | | | | | | | | | | | | Male | | | Female. | Total. | Male | | | Female. | Total. | | | |
| | Male. | Female. | Total. | Male. | Female. | Total. | Male. | Female. | Total. | Male. | Female. | Total. | Nat. | Un-Nat. | Tot. | | | Nat. | Un-Nat. | Tot. | | | Male. | Female. | Total. |
| Belleville township, exc. of Palmer | --- | --- | --- | --- | --- | --- | --- | 1 | 1 | 1 | 1 | 2 | 21 | 9 | 30 | 19 | 49 | 48 | 11 | 59 | 41 | 100 | 90 | 62 | 152 |
| Palmer town | --- | --- | --- | --- | --- | --- | --- | --- | --- | --- | --- | --- | 8 | 3 | 11 | 2 | 13 | 14 | 2 | 16 | 13 | 29 | 27 | 15 | 42 |
| Cedar township, exc. of Fonda | --- | --- | --- | --- | --- | --- | --- | --- | --- | 1 | 1 | 2 | 11 | 2 | 13 | ---- | 13 | 20 | ---- | 20 | 12 | 32 | 34 | 13 | 47 |
| Fonda town | --- | --- | --- | --- | --- | --- | 1 | 1 | 2 | --- | --- | --- | 6 | 5 | 11 | 15 | 26 | 32 | 3 | 35 | 34 | 69 | 47 | 50 | 97 |
| Center township, exc. of Pocahontas | --- | --- | --- | 1 | --- | 1 | --- | --- | --- | --- | --- | --- | --- | 1 | 1 | 2 | 3 | 4 | ---- | 4 | 1 | 5 | 6 | 3 | 9 |
| Pocahontas town | --- | --- | --- | --- | --- | --- | 1 | --- | 1 | --- | 2 | 2 | 11 | 4 | 15 | 12 | 27 | 38 | 2 | 40 | 39 | 79 | 56 | 53 | 109 |
| Rolfe town (Clinton township) | --- | --- | --- | --- | 1 | 1 | 1 | 1 | 2 | 1 | --- | 1 | 10 | 15 | 25 | 7 | 32 | 38 | 1 | 39 | 42 | 81 | 66 | 51 | 117 |
| Colfax township | --- | --- | --- | --- | --- | --- | 4 | 1 | 5 | 5 | 1 | 6 | 26 | 24 | 50 | 30 | 80 | 39 | 5 | 44 | 35 | 79 | 103 | 67 | 170 |
| Cummins township | --- | --- | --- | --- | --- | --- | --- | --- | --- | --- | --- | --- | 7 | 5 | 12 | 10 | 22 | 23 | ---- | 23 | 11 | 34 | 35 | 21 | 56 |
| Des Moines township | --- | --- | --- | --- | --- | --- | --- | --- | --- | --- | --- | --- | 8 | 4 | 12 | 17 | 29 | 24 | 2 | 26 | 10 | 36 | 38 | 27 | 65 |
| Dover township, exc. of Varina | --- | --- | --- | --- | --- | --- | --- | --- | --- | --- | --- | --- | 12 | 5 | 17 | 14 | 31 | 14 | ---- | 14 | 7 | 21 | 31 | 21 | 52 |
| Varina town | --- | --- | --- | --- | --- | --- | --- | --- | --- | --- | --- | --- | 4 | ---- | 4 | 9 | 13 | 9 | ---- | 9 | 4 | 13 | 13 | 13 | 26 |
| Garfield township | --- | --- | --- | 1 | 1 | 2 | --- | 3 | 3 | 1 | --- | 1 | 12 | 7 | 19 | 12 | 31 | 26 | ---- | 26 | 15 | 41 | 47 | 31 | 78 |
| Grant township | --- | --- | --- | --- | --- | --- | --- | --- | --- | 1 | --- | 1 | 15 | 11 | 26 | 16 | 42 | 30 | 1 | 31 | 27 | 58 | 58 | 43 | 101 |

POCAHONTAS COUNTY—CONTINUED.

| Table No. 1 — Townships, Towns, Cities and City Wards | Under 5 Years of Age | | | 5 and Under 10 Years | | | 10 and Under 18 Years | | | 18 and Under 21 Years | | | 21 and Under 45 Years | | | | | 45 Years and Over | | | | | Total all Ages | | |
|---|---|---|---|---|---|---|---|---|---|---|---|---|---|---|---|---|---|---|---|---|---|---|---|---|---|
| | | | | | | | | | | | | | Male | | | | | Male | | | | | | | |
| | Male. | Female. | Total. | Male. | Female. | Total. | Male. | Female. | Total. | Male. | Female. | Total. | Nat. | Un-Nat. | Tot. | Female. | Total. | Nat. | Un-Nat. | Tot. | Female. | Total. | Male. | Female. | Total. |
| Lake township, exc. of Gilmore City | --- | --- | --- | --- | --- | --- | 1 | 2 | 3 | 3 | 1 | 4 | 8 | 6 | 14 | 11 | 25 | 25 | 1 | 26 | 15 | 41 | 44 | 29 | 73 |
| Gilmore City town, part of (see Humboldt County) | --- | --- | --- | --- | --- | --- | --- | --- | --- | --- | --- | --- | 2 | --- | 2 | 1 | 3 | 20 | --- | 20 | 19 | 39 | 22 | 20 | 42 |
| Lincoln township | --- | --- | --- | 2 | --- | 2 | 6 | 2 | 8 | 3 | 1 | 4 | 20 | 9 | 29 | 24 | 53 | 31 | 4 | 35 | 26 | 61 | 75 | 53 | 128 |
| Lizard township | --- | --- | --- | --- | --- | --- | --- | 1 | 1 | --- | --- | --- | 19 | 7 | 26 | 7 | 33 | 37 | 1 | 38 | 28 | 66 | 64 | 36 | 100 |
| Marshall township | --- | --- | --- | --- | --- | --- | 1 | 1 | 2 | 3 | 2 | 5 | 20 | 8 | 28 | 15 | 43 | 31 | 3 | 34 | 23 | 57 | 66 | 41 | 107 |
| Powhatan township | --- | --- | --- | --- | --- | --- | --- | --- | --- | --- | --- | --- | 12 | --- | 12 | 11 | 23 | 25 | 2 | 27 | 18 | 45 | 39 | 29 | 68 |
| Roosevelt township | --- | --- | --- | --- | 1 | 1 | 6 | 1 | 7 | --- | 1 | 1 | 6 | 6 | 12 | 10 | 22 | 18 | 2 | 20 | 16 | 36 | 38 | 29 | 67 |
| Sherman township | --- | --- | --- | --- | --- | --- | 1 | 1 | 2 | 1 | 1 | 2 | 14 | 9 | 23 | 21 | 44 | 23 | 2 | 25 | 14 | 39 | 50 | 37 | 87 |
| Swan Lake township, exc. of Laurens | --- | --- | --- | --- | --- | --- | 2 | --- | 2 | 1 | --- | 1 | 6 | 3 | 9 | 9 | 18 | 21 | 1 | 22 | 16 | 38 | 34 | 25 | 59 |
| Laurens town | 1 | --- | 1 | 1 | 1 | 2 | 1 | 1 | 2 | --- | --- | --- | 10 | 11 | 21 | 13 | 34 | 26 | 2 | 28 | 26 | 54 | 52 | 41 | 93 |
| Washington township, exc. of Havelock | --- | --- | --- | --- | --- | --- | --- | --- | --- | --- | --- | --- | 1 | --- | 1 | 1 | 2 | 1 | --- | 1 | 1 | 2 | 2 | 2 | 4 |
| Havelock town | --- | --- | --- | --- | --- | --- | --- | --- | --- | --- | --- | --- | 4 | 1 | 5 | 2 | 7 | 4 | --- | 4 | 4 | 8 | 9 | 6 | 15 |
| Total | 1 | --- | 1 | 5 | 4 | 9 | 25 | 16 | 41 | 21 | 11 | 32 | 273 | 155 | 428 | 290 | 718 | 621 | 45 | 666 | 497 | 1,163 | 1,146 | 818 | 1,964 |

**Total Persons of All Nativities, Classified by Age.**

| Townships, Towns, Cities and City Wards | Under 5 Years of Age | | | 5 and Under 10 Years | | | 10 and Under 18 Years | | | 18 and Under 21 Years | | | 21 and Under 45 Years | | | 45 Years and Over | | | Total all Ages | | |
|---|---|---|---|---|---|---|---|---|---|---|---|---|---|---|---|---|---|---|---|---|---|
| | Male. | Female. | Total. | Male. | Female. | Total. | Male. | Female. | Total. | Male. | Female. | Total. | Male. | Female. | Total. | Male. | Female. | Total. | Male. | Female. | Total. |
| Belleville township, exc. of Palmer | 47 | 52 | 99 | 41 | 56 | 97 | 76 | 59 | 135 | 26 | 24 | 50 | 133 | 107 | 240 | 66 | 51 | 117 | 389 | 349 | 738 |
| Palmer town | 15 | 13 | 28 | 7 | 18 | 25 | 10 | 17 | 27 | 5 | 3 | 8 | 56 | 38 | 94 | 22 | 18 | 40 | 115 | 107 | 222 |
| Cedar township, exc. of Fonda | 32 | 34 | 66 | 31 | 24 | 55 | 40 | 45 | 85 | 15 | 18 | 33 | 119 | 86 | 205 | 58 | 40 | 98 | 295 | 247 | 542 |
| Fonda town | 53 | 46 | 99 | 43 | 58 | 101 | 80 | 94 | 174 | 27 | 31 | 58 | 197 | 185 | 382 | 146 | 146 | 292 | 546 | 560 | 1,106 |
| Center Tp., exc. of Pocahontas | 6 | 5 | 11 | 5 | 5 | 10 | 6 | 12 | 18 | 2 | 3 | 5 | 13 | 16 | 29 | 9 | 7 | 16 | 41 | 48 | 89 |
| Pocahontas town | 59 | 57 | 116 | 60 | 52 | 112 | 96 | 119 | 215 | 28 | 42 | 70 | 211 | 221 | 432 | 131 | 118 | 249 | 585 | 609 | 1,194 |
| Rolfe town (Clinton township) | 41 | 37 | 78 | 50 | 64 | 114 | 73 | 87 | 160 | 38 | 32 | 70 | 196 | 184 | 380 | 160 | 153 | 313 | 558 | 557 | 1,115 |

| | | | | | | | | | | | | | | | | | | | | |
|---|---|---|---|---|---|---|---|---|---|---|---|---|---|---|---|---|---|---|---|---|
| Colfax township | 47 | 55 | 102 | 59 | 56 | 115 | 81 | 77 | 158 | 30 | 29 | 59 | 171 | 134 | 305 | 62 | 45 | 107 | 450 | 396 | 846 |
| Cummins township | 39 | 33 | 72 | 50 | 40 | 90 | 61 | 45 | 106 | 19 | 18 | 37 | 94 | 89 | 183 | 49 | 30 | 79 | 312 | 255 | 567 |
| Des Moines township | 44 | 39 | 83 | 45 | 31 | 76 | 70 | 58 | 128 | 30 | 18 | 48 | 110 | 96 | 206 | 71 | 50 | 121 | 370 | 292 | 662 |
| Dover township, exc. of Varina | 43 | 33 | 76 | 53 | 37 | 90 | 44 | 55 | 99 | 24 | 15 | 39 | 122 | 102 | 224 | 40 | 28 | 68 | 326 | 270 | 596 |
| Varina town | 15 | 10 | 25 | 14 | 18 | 32 | 21 | 16 | 37 | 7 | 3 | 10 | 51 | 47 | 98 | 21 | 22 | 43 | 129 | 116 | 245 |
| Garfield township | 28 | 40 | 68 | 36 | 37 | 73 | 40 | 40 | 80 | 20 | 15 | 35 | 122 | 105 | 227 | 52 | 36 | 88 | 298 | 273 | 571 |
| Grant township | 30 | 43 | 73 | 39 | 33 | 72 | 55 | 45 | 100 | 18 | 16 | 34 | 123 | 102 | 225 | 57 | 42 | 99 | 322 | 281 | 603 |
| Lake Tp., exc. of Gilmore City | 28 | 37 | 65 | 22 | 30 | 52 | 52 | 46 | 98 | 19 | 9 | 28 | 105 | 70 | 175 | 58 | 55 | 113 | 284 | 247 | 531 |
| Gilmore City town, part of (see Humboldt County) | 13 | 12 | 25 | 15 | 18 | 33 | 28 | 35 | 63 | 5 | 6 | 11 | 42 | 45 | 87 | 59 | 61 | 120 | 162 | 177 | 339 |
| Lincoln township | 31 | 37 | 68 | 39 | 27 | 66 | 70 | 79 | 149 | 41 | 15 | 56 | 106 | 93 | 199 | 57 | 39 | 96 | 344 | 290 | 634 |
| Lizard township | 40 | 40 | 80 | 31 | 36 | 67 | 53 | 54 | 107 | 19 | 17 | 36 | 133 | 108 | 241 | 62 | 46 | 108 | 338 | 301 | 639 |
| Marshall township | 48 | 47 | 95 | 33 | 44 | 77 | 47 | 38 | 85 | 20 | 24 | 44 | 129 | 114 | 243 | 55 | 36 | 91 | 332 | 303 | 635 |
| Powhatan township | 53 | 51 | 104 | 49 | 50 | 99 | 85 | 98 | 183 | 29 | 27 | 56 | 144 | 145 | 289 | 93 | 61 | 154 | 453 | 432 | 885 |
| Roosevelt township | 30 | 20 | 50 | 25 | 23 | 48 | 53 | 39 | 92 | 15 | 20 | 35 | 94 | 67 | 161 | 42 | 40 | 82 | 259 | 209 | 468 |
| Sherman township | 36 | 46 | 82 | 34 | 33 | 67 | 47 | 42 | 89 | 23 | 18 | 41 | 138 | 102 | 240 | 47 | 31 | 78 | 325 | 272 | 597 |
| Swan Lake Tp., exc. of Laurens | 48 | 42 | 90 | 39 | 41 | 80 | 60 | 42 | 102 | 26 | 18 | 44 | 104 | 101 | 205 | 69 | 54 | 123 | 346 | 298 | 644 |
| Laurens town | 38 | 49 | 87 | 22 | 37 | 59 | 61 | 65 | 126 | 23 | 36 | 59 | 154 | 139 | 293 | 112 | 112 | 224 | 410 | 438 | 848 |
| Washington Tp., exc. of Havelock | 3 | 2 | 5 | 2 | 1 | 3 | 4 | 3 | 7 | 2 | 2 | 4 | 11 | 5 | 16 | 3 | 3 | 6 | 25 | 16 | 41 |
| Havelock town | 19 | 15 | 34 | 10 | 8 | 18 | 23 | 17 | 40 | 11 | 10 | 21 | 58 | 44 | 102 | 35 | 28 | 63 | 156 | 122 | 278 |
| Total | 886 | 895 | 1,781 | 854 | 877 | 1,731 | 1,336 | 1,327 | 2,663 | 622 | 469 | 991 | 2,936 | 2,545 | 5,481 | 1,636 | 1,352 | 2,988 | 8,170 | 7,465 | 15,635 |

## POLK COUNTY.

**Persons Native Born of Native Parents, Classified by Age.**

| Townships, Towns, Cities and City Wards | Under 5 Years of Age | | | 5 and Under 10 Years | | | 10 and Under 18 Years | | | 18 and Under 21 Years | | | 21 and Under 45 Years | | | 45 Years and Over | | | Total all Ages | | |
|---|---|---|---|---|---|---|---|---|---|---|---|---|---|---|---|---|---|---|---|---|---|
| | Male. | Female. | Total. | Male. | Female. | Total. | Male. | Female. | Total. | Male. | Female. | Total. | Male. | Female. | Total. | Male. | Female. | Total. | Male. | Female. | Total. |
| Allen township | 29 | 29 | 58 | 22 | 24 | 46 | 45 | 40 | 85 | 12 | 19 | 31 | 71 | 67 | 138 | 51 | 42 | 93 | 230 | 221 | 451 |
| Beaver township, exc. of Mitchellville | 23 | 16 | 39 | 30 | 32 | 62 | 46 | 40 | 86 | 9 | 14 | 23 | 64 | 63 | 127 | 49 | 41 | 90 | 221 | 206 | 427 |
| Mitchellville town | 28 | 35 | 63 | 36 | 24 | 60 | 51 | 83 | 134 | 17 | 25 | 42 | 84 | 104 | 188 | 100 | 107 | 207 | 316 | 378 | 694 |
| Bloomfield township, exc. of Ft. Des Moines | 65 | 56 | 121 | 75 | 70 | 145 | 114 | 108 | 222 | 34 | 30 | 64 | 189 | 175 | 364 | 122 | 102 | 224 | 599 | 541 | 1,140 |
| Ft. Des Moines town | 32 | 24 | 56 | 24 | 18 | 42 | 27 | 30 | 57 | 11 | 6 | 17 | 77 | 69 | 146 | 27 | 32 | 59 | 198 | 179 | 377 |
| Camp township, exc. of Runnells | 65 | 56 | 121 | 54 | 56 | 110 | 83 | 83 | 166 | 30 | 26 | 56 | 145 | 134 | 279 | 103 | 86 | 189 | 480 | 441 | 921 |
| Runnells town | 14 | 18 | 32 | 19 | 19 | 38 | 24 | 27 | 51 | 3 | 11 | 14 | 58 | 48 | 106 | 47 | 51 | 98 | 165 | 174 | 339 |
| Clay township, exc. of Altoona | 17 | 29 | 46 | 28 | 23 | 51 | 41 | 49 | 90 | 10 | 10 | 20 | 65 | 74 | 139 | 45 | 49 | 94 | 206 | 234 | 440 |
| Altoona town | 16 | 26 | 42 | 30 | 27 | 57 | 34 | 44 | 78 | 9 | 12 | 21 | 79 | 62 | 141 | 54 | 55 | 109 | 222 | 226 | 448 |

POLK COUNTY—CONTINUED.

| Table No. 1 | Under 5 Years of Age | | | 5 and Under 10 Years | | | 10 and Under 18 Years | | | 18 and Under 21 Years | | | 21 and Under 45 Years | | | 45 Years and Over | | | Total all Ages | | |
|---|---|---|---|---|---|---|---|---|---|---|---|---|---|---|---|---|---|---|---|---|---|
| Townships, Towns, Cities and City Wards | Male. | Female. | Total. | Male. | Female. | Total. | Male. | Female. | Total. | Male. | Female. | Total. | Male. | Female. | Total. | Male. | Female. | Total. | Male. | Female. | Total. |
| Crocker township, exc. of Ankeny | 38 | 44 | 82 | 51 | 41 | 92 | 64 | 67 | 131 | 23 | 29 | 52 | 134 | 115 | 249 | 78 | 62 | 140 | 388 | 358 | 746 |
| Ankeny town | 21 | 16 | 37 | 24 | 27 | 51 | 25 | 35 | 60 | 12 | 8 | 20 | 52 | 64 | 116 | 48 | 51 | 99 | 182 | 201 | 383 |
| Delaware township | 54 | 44 | 98 | 47 | 60 | 107 | 62 | 55 | 117 | 14 | 9 | 23 | 107 | 101 | 208 | 74 | 54 | 128 | 358 | 323 | 681 |
| Des Moines city (Des Moines Tp.) | *3,663* | *3,451* | *7,114* | *3,384* | *3,445* | *6,829* | *4,608* | *4,921* | *9,529* | *1,976* | *2,432* | *4,408* | *14,469* | *14,932* | *29,401* | *6,680* | *6,585* | *13,265* | *34,780* | *35,766* | *70,546* |
| Ward 1 | 822 | 761 | 1,583 | 807 | 789 | 1,596 | 1,011 | 1,104 | 2,115 | 431 | 610 | 1,041 | 3,082 | 3,819 | 6,901 | 1,672 | 1,870 | 3,542 | 7,825 | 8,953 | 16,778 |
| Ward 2 | 473 | 379 | 852 | 359 | 366 | 725 | 539 | 653 | 1,192 | 272 | 370 | 642 | 2,268 | 2,349 | 4,617 | 835 | 944 | 1,779 | 4,746 | 5,061 | 9,807 |
| Ward 3 | 492 | 441 | 933 | 436 | 428 | 864 | 664 | 728 | 1,392 | 406 | 435 | 841 | 2,577 | 2,658 | 5,235 | 1,116 | 1,130 | 2,246 | 5,691 | 5,820 | 11,511 |
| Ward 4 | 474 | 461 | 935 | 421 | 447 | 868 | 584 | 592 | 1,176 | 263 | 266 | 529 | 2,091 | 1,715 | 3,806 | 790 | 669 | 1,459 | 4,623 | 4,150 | 8,773 |
| Des Moines city (Lee township) | | | | | | | | | | | | | | | | | | | | | |
| Ward 5 | 310 | 326 | 636 | 297 | 327 | 624 | 405 | 407 | 812 | 153 | 177 | 330 | 1,232 | 1,150 | 2,382 | 562 | 485 | 1,047 | 2,959 | 2,872 | 5,831 |
| Ward 6 | 553 | 587 | 1,140 | 553 | 546 | 1,099 | 780 | 804 | 1,584 | 248 | 342 | 590 | 1,767 | 1,819 | 3,586 | 966 | 856 | 1,822 | 4,867 | 4,954 | 9,821 |
| Ward 7 | 539 | 496 | 1,035 | 511 | 542 | 1,053 | 625 | 633 | 1,258 | 203 | 232 | 435 | 1,452 | 1,422 | 2,874 | 739 | 631 | 1,370 | 4,069 | 3,956 | 8,025 |
| Douglas township, exc. of Bondurant | 78 | 82 | 160 | 77 | 73 | 150 | 90 | 82 | 172 | 21 | 29 | 50 | 174 | 172 | 346 | 87 | 49 | 136 | 527 | 487 | 1,014 |
| Elkhart township, exc. of Elkhart | 43 | 60 | 103 | 30 | 41 | 71 | 42 | 51 | 93 | 14 | 13 | 27 | 106 | 80 | 186 | 63 | 48 | 111 | 298 | 293 | 591 |
| Elkhart town | 9 | 4 | 13 | 11 | 7 | 18 | 5 | 11 | 16 | 3 | 5 | 8 | 22 | 25 | 47 | 18 | 18 | 36 | 68 | 70 | 138 |
| Four Mile township | 60 | 51 | 111 | 55 | 40 | 95 | 68 | 58 | 126 | 18 | 21 | 39 | 93 | 82 | 175 | 58 | 51 | 109 | 352 | 303 | 655 |
| Franklin Tp., exc. of Bondurant | 33 | 36 | 69 | 52 | 40 | 92 | 45 | 32 | 77 | 13 | 22 | 35 | 87 | 71 | 158 | 47 | 38 | 85 | 277 | 239 | 516 |
| Bondurant town | 17 | 19 | 36 | 12 | 14 | 26 | 13 | 17 | 30 | 12 | 7 | 19 | 36 | 40 | 76 | 24 | 25 | 49 | 114 | 122 | 236 |
| Jefferson township, exc. of Grimes | 34 | 36 | 70 | 38 | 30 | 68 | 36 | 42 | 78 | 19 | 16 | 35 | 87 | 86 | 173 | 52 | 35 | 87 | 266 | 245 | 511 |
| Grimes town | 16 | 12 | 28 | 12 | 8 | 20 | 23 | 22 | 45 | 11 | 11 | 22 | 49 | 37 | 86 | 30 | 30 | 60 | 141 | 120 | 261 |
| Lincoln township, exc. of Sheldahl | 45 | 51 | 96 | 35 | 40 | 75 | 56 | 29 | 85 | 14 | 4 | 18 | 73 | 59 | 132 | 15 | 8 | 23 | 238 | 191 | 429 |
| Sheldahl town, part of (see Boone and Story Counties) | 2 | 4 | 6 | 3 | 6 | 9 | 1 | 5 | 6 | 1 | 2 | 3 | 9 | 13 | 22 | 4 | 3 | 7 | 20 | 33 | 53 |
| Total Sheldahl town in Polk, Story and Boone Counties) | *6* | *13* | *19* | *7* | *9* | *16* | *5* | *8* | *13* | *3* | *3* | *6* | *16* | *21* | *37* | *7* | *3* | *10* | *44* | *57* | *101* |
| Madison township, exc. of Polk City and Sheldahl | 28 | 28 | 56 | 36 | 25 | 61 | 39 | 30 | 69 | 15 | 13 | 28 | 65 | 49 | 114 | 39 | 33 | 72 | 222 | 178 | 400 |
| Polk City town | 18 | 8 | 26 | 13 | 13 | 26 | 18 | 16 | 34 | 3 | 4 | 7 | 35 | 25 | 60 | 29 | 29 | 58 | 116 | 95 | 211 |
| Saylor township | 19 | 20 | 39 | 49 | 34 | 83 | 45 | 43 | 88 | 10 | 8 | 18 | 69 | 79 | 148 | 52 | 44 | 96 | 244 | 228 | 472 |
| Union township | 16 | 21 | 37 | 14 | 18 | 32 | 25 | 19 | 44 | 10 | 6 | 16 | 47 | 36 | 83 | 24 | 19 | 43 | 136 | 119 | 255 |
| Valley Junction city (Valley Tp.) | *140* | *123* | *263* | *143* | *129* | *272* | *133* | *148* | *281* | *55* | *66* | *121* | *569* | *466* | *1,035* | *155* | *143* | *298* | *1,195* | *1,075* | *2,270* |
| Ward 1 | 53 | 34 | 87 | 44 | 36 | 80 | 40 | 49 | 89 | 16 | 28 | 44 | 162 | 154 | 316 | 39 | 33 | 72 | 354 | 334 | 688 |
| Ward 2 | 38 | 37 | 75 | 45 | 36 | 81 | 44 | 46 | 90 | 20 | 21 | 41 | 218 | 147 | 365 | 66 | 61 | 127 | 431 | 348 | 779 |
| Ward 3 | 49 | 52 | 101 | 54 | 57 | 111 | 49 | 53 | 102 | 19 | 17 | 36 | 189 | 165 | 354 | 50 | 49 | 99 | 410 | 393 | 803 |

| | | | | | | | | | | | | | | | | | | | | | |
|---|---|---|---|---|---|---|---|---|---|---|---|---|---|---|---|---|---|---|---|---|---|
| Walnut township | 33 | 35 | 68 | 28 | 34 | 62 | 45 | 33 | 78 | 15 | 17 | 32 | 77 | 72 | 149 | 53 | 32 | 85 | 251 | 223 | 474 |
| Cloverhill town | 10 | 11 | 21 | 13 | 13 | 26 | 15 | 8 | 23 | 5 | 6 | 11 | 26 | 24 | 50 | 14 | 10 | 24 | 83 | 72 | 155 |
| Washington township | 41 | 51 | 92 | 48 | 40 | 88 | 59 | 56 | 115 | 20 | 20 | 40 | 99 | 101 | 200 | 54 | 41 | 95 | 321 | 309 | 630 |
| Webster township, exc. of Grimes | 42 | 51 | 93 | 49 | 45 | 94 | 51 | 61 | 112 | 17 | 16 | 33 | 115 | 96 | 211 | 60 | 62 | 122 | 334 | 331 | 665 |
| Total | 4,749 | 4,547 | 9,296 | 4,542 | 4,516 | 9,058 | 6,033 | 6,345 | 12,378 | 2,436 | 2,917 | 5,353 | 17,432 | 17,621 | 35,053 | 8,356 | 8,035 | 16,391 | 43,548 | 43,981 | 87,529 |

**Persons Native Born of Foreign or Mixed Parentage, Classified by Age.**

| | | | | | | | | | | | | | | | | | | | | | |
|---|---|---|---|---|---|---|---|---|---|---|---|---|---|---|---|---|---|---|---|---|---|
| Allen township | ---- | 1 | 1 | ---- | 2 | 2 | 2 | 2 | 4 | ---- | 3 | 3 | 14 | 6 | 20 | 9 | 5 | 14 | 25 | 19 | 44 |
| Beaver Tp., exc. of Mitchellville | 2 | 2 | 4 | 1 | 2 | 3 | 2 | 5 | 7 | 2 | 3 | 5 | 16 | 22 | 38 | 13 | 6 | 19 | 36 | 40 | 76 |
| Mitchellville town | ---- | ---- | ---- | 2 | ---- | 2 | 4 | 12 | 16 | 2 | 2 | 4 | 16 | 24 | 40 | 9 | 18 | 27 | 33 | 56 | 89 |
| Bloomfield township, exc. of Ft. Des Moines | 18 | 23 | 41 | 21 | 26 | 47 | 21 | 29 | 50 | 9 | 4 | 13 | 51 | 68 | 119 | 27 | 25 | 52 | 147 | 175 | 322 |
| Ft. Des Moines town | 8 | 11 | 19 | 4 | 5 | 9 | 4 | 14 | 18 | 3 | 2 | 5 | 16 | 15 | 31 | 8 | 8 | 16 | 43 | 55 | 98 |
| Camp township, exc. of Runnells | 1 | 6 | 7 | 3 | ---- | 3 | 6 | 6 | 12 | 1 | 2 | 3 | 31 | 20 | 51 | 15 | 7 | 22 | 57 | 41 | 98 |
| Runnells town | ---- | 1 | 1 | 1 | 1 | 2 | 2 | 3 | 5 | 1 | 1 | 2 | 8 | 10 | 18 | 5 | 1 | 6 | 17 | 17 | 34 |
| Clay township, exc. of Altoona | 1 | ---- | 1 | 4 | ---- | 4 | 4 | 4 | 8 | 2 | 3 | 5 | 19 | 19 | 38 | 13 | 7 | 20 | 43 | 33 | 76 |
| Altoona town | ---- | ---- | ---- | 1 | 1 | 2 | 3 | 1 | 4 | 3 | ---- | 3 | 15 | 23 | 38 | 8 | 4 | 12 | 30 | 29 | 59 |
| Crocker township, exc. of Ankeny | 23 | 11 | 34 | 9 | 10 | 19 | 7 | 1 | 8 | 2 | 5 | 7 | 31 | 20 | 51 | 22 | 12 | 34 | 94 | 59 | 153 |
| Ankeny town | 2 | 6 | 8 | 6 | 13 | 19 | 6 | 3 | 9 | 3 | 2 | 5 | 18 | 16 | 34 | 17 | 7 | 24 | 52 | 47 | 99 |
| Delaware township | 46 | 45 | 91 | 33 | 28 | 61 | 23 | 23 | 46 | 10 | 7 | 17 | 45 | 45 | 90 | 15 | 12 | 27 | 172 | 160 | 332 |
| Des Moines City (Des Moines Tp.) | *1,020* | *973* | *1,993* | *1,001* | *997* | *1,998* | *1,540* | *1,558* | *3,098* | *690* | *877* | *1,567* | *4,938* | *5,744* | *10,682* | *1,847* | *1,887* | *3,734* | *11,036* | *12,036* | *23,072* |
| Ward 1 | 99 | 100 | 199 | 117 | 107 | 224 | 195 | 231 | 426 | 102 | 135 | 237 | 902 | 1,222 | 2,124 | 411 | 506 | 917 | 1,826 | 2,301 | 4,127 |
| Ward 2 | 82 | 82 | 164 | 57 | 69 | 126 | 149 | 152 | 301 | 66 | 102 | 168 | 584 | 733 | 1,317 | 249 | 239 | 488 | 1,187 | 1,377 | 2,564 |
| Ward 3 | 105 | 116 | 221 | 95 | 88 | 183 | 158 | 149 | 307 | 100 | 134 | 234 | 725 | 967 | 1,692 | 318 | 333 | 651 | 1,501 | 1,787 | 3,288 |
| Ward 4 | 239 | 213 | 452 | 209 | 228 | 437 | 268 | 260 | 528 | 118 | 140 | 258 | 795 | 797 | 1,592 | 280 | 245 | 525 | 1,909 | 1,883 | 3,792 |
| Des Moines city (Lee township) Ward 5 | 191 | 191 | 382 | 174 | 180 | 354 | 243 | 276 | 519 | 101 | 117 | 218 | 633 | 682 | 1,315 | 198 | 168 | 366 | 1,540 | 1,614 | 3,154 |
| Ward 6 | 189 | 144 | 333 | 204 | 186 | 390 | 318 | 324 | 642 | 131 | 170 | 301 | 783 | 814 | 1,597 | 246 | 253 | 499 | 1,871 | 1,891 | 3,762 |
| Ward 7 | 115 | 127 | 242 | 145 | 139 | 284 | 209 | 166 | 375 | 72 | 79 | 151 | 516 | 529 | 1,045 | 145 | 143 | 288 | 1,202 | 1,183 | 2,385 |
| Douglas Tp., exc. of Bondurant | 47 | 47 | 94 | 25 | 31 | 56 | 26 | 31 | 57 | 10 | 12 | 22 | 54 | 41 | 95 | 18 | 12 | 30 | 180 | 174 | 354 |
| Elkhart township, exc. of Elkhart | 6 | 4 | 10 | 5 | 8 | 13 | 15 | 11 | 26 | 4 | 8 | 12 | 31 | 37 | 68 | 14 | 18 | 32 | 75 | 86 | 161 |
| Elkhart town | ---- | 1 | 1 | ---- | 1 | 1 | 3 | 1 | 4 | 1 | ---- | 1 | 2 | 4 | 6 | 2 | 2 | 4 | 8 | 9 | 17 |
| Four Mile township | 10 | 8 | 18 | 14 | 8 | 22 | 19 | 8 | 27 | 7 | 5 | 12 | 26 | 20 | 46 | 13 | 8 | 21 | 89 | 57 | 146 |
| Franklin Tp., exc. of Bondurant | 2 | 3 | 5 | 3 | 5 | 8 | 5 | 6 | 11 | 4 | 1 | 5 | 24 | 21 | 45 | 10 | 10 | 20 | 48 | 46 | 94 |
| Bondurant town | 1 | ---- | 1 | 1 | 1 | 2 | 5 | 2 | 7 | 3 | 1 | 4 | 13 | 14 | 27 | 5 | 2 | 7 | 28 | 20 | 48 |
| Jefferson township, exc. of Grimes | 2 | 2 | 4 | 5 | 2 | 7 | 9 | 13 | 22 | 3 | 11 | 14 | 30 | 27 | 57 | 18 | 12 | 30 | 67 | 67 | 134 |
| Grimes town | ---- | 1 | 1 | 4 | ---- | 4 | 7 | 3 | 10 | 2 | ---- | 2 | 11 | 19 | 30 | 15 | 6 | 21 | 39 | 29 | 68 |
| Lincoln Tp., exc. of Sheldahl | 8 | 14 | 22 | 8 | 13 | 21 | 19 | 16 | 35 | 9 | 8 | 17 | 48 | 51 | 99 | 21 | 23 | 44 | 113 | 125 | 238 |
| Sheldahl town, part of (see Boone and Story Counties) | 2 | 3 | 5 | 1 | ---- | 1 | ---- | ---- | ---- | 3 | 1 | 4 | 8 | 5 | 13 | 5 | 4 | 9 | 19 | 13 | 32 |
| Total Sheldahl town in Polk, Story and Boone Counties | *2* | *3* | *5* | *3* | ---- | *3* | *3* | *7* | *10* | *3* | *1* | *4* | *20* | *16* | *36* | *11* | *6* | *17* | *42* | *33* | *75* |
| Madison township, exc. of Polk City and Sheldahl | ---- | ---- | ---- | ---- | ---- | ---- | 2 | 3 | 5 | 2 | 2 | 4 | 14 | 15 | 29 | 14 | 13 | 27 | 32 | 33 | 65 |
| Polk City town | ---- | ---- | ---- | 1 | 1 | 2 | 3 | 2 | 5 | ---- | ---- | ---- | 6 | 10 | 16 | 10 | 6 | 16 | 20 | 19 | 39 |

POLK COUNTY—CONTINUED.

| Table No. 1 — Townships, Towns, Cities and City Wards | Under 5 Years of Age | | | 5 and Under 10 Years | | | 10 and Under 18 Years | | | 18 and Under 21 Years | | | 21 and Under 45 Years | | | 45 Years and Over | | | Total all Ages | | |
|---|---|---|---|---|---|---|---|---|---|---|---|---|---|---|---|---|---|---|---|---|---|
| | Male. | Female. | Total. | Male. | Female. | Total. | Male. | Female. | Total. | Male. | Female. | Total. | Male. | Female. | Total. | Male. | Female. | Total. | Male. | Female. | Total. |
| Saylor township | 9 | 20 | 29 | 23 | 23 | 46 | 23 | 29 | 52 | 19 | 4 | 23 | 40 | 36 | 76 | 14 | 15 | 29 | 128 | 127 | 255 |
| Union township | 1 | 5 | 6 | 1 | 5 | 6 | 11 | 9 | 20 | 5 | 6 | 11 | 12 | 28 | 40 | 10 | 4 | 14 | 40 | 57 | 97 |
| Valley Junction city (Valley Tp.) | *22* | *21* | *43* | *19* | *17* | *36* | *31* | *36* | *67* | *7* | *24* | *31* | *139* | *139* | *278* | *59* | *54* | *113* | *277* | *291* | *568* |
| Ward 1 | 11 | 12 | 23 | 8 | 7 | 15 | 11 | 15 | 26 | 3 | 9 | 12 | 45 | 49 | 94 | 19 | 19 | 38 | 97 | 111 | 208 |
| Ward 2 | 5 | 1 | 6 | 5 | 4 | 9 | 7 | 6 | 13 | 3 | 5 | 8 | 48 | 45 | 93 | 24 | 21 | 45 | 92 | 82 | 174 |
| Ward 3 | 6 | 8 | 14 | 6 | 6 | 12 | 13 | 15 | 28 | 1 | 10 | 11 | 46 | 45 | 91 | 16 | 14 | 30 | 88 | 98 | 186 |
| Walnut township | 10 | 9 | 19 | 6 | 9 | 15 | 10 | 10 | 20 | 5 | 3 | 8 | 39 | 33 | 72 | 16 | 18 | 34 | 86 | 82 | 168 |
| Cloverhill town | ---- | ---- | ---- | 1 | 1 | 2 | 3 | 1 | 4 | 1 | ---- | 1 | 10 | 5 | 13 | 5 | 3 | 8 | 20 | 10 | 30 |
| Washington township | 4 | 2 | 6 | 7 | 4 | 11 | 5 | 10 | 15 | ---- | ---- | ---- | 33 | 30 | 63 | 17 | 10 | 27 | 66 | 56 | 122 |
| Webster township, exc. of Grimes | 6 | 3 | 9 | 7 | 5 | 12 | 14 | 19 | 33 | 6 | 10 | 16 | 49 | 47 | 96 | 31 | 17 | 48 | 113 | 101 | 214 |
| Total | 1,251 | 1,222 | 2,473 | 1,217 | 1,219 | 2,436 | 1,834 | 1,871 | 3,705 | 819 | 1,007 | 1,826 | 5,807 | 6,614 | 12,421 | 2,305 | 2,236 | 4,541 | 13,233 | 14,169 | 27,402 |

**Persons Foreign Born, Classified by Age.**

| Townships, Towns, Cities and City Wards | Under 5 Years of Age | | | 5 and Under 10 Years | | | 10 and Under 18 Years | | | 18 and Under 21 Years | | | 21 and Under 45 Years | | | | | 45 Years and Over | | | | | Total all Ages | | |
|---|---|---|---|---|---|---|---|---|---|---|---|---|---|---|---|---|---|---|---|---|---|---|---|---|
| | | | | | | | | | | | | | Male | | | Female. | Total. | Male | | | Female. | Total. | | | |
| | Male. | Female. | Total. | Male. | Female. | Total. | Male. | Female. | Total. | Male. | Female. | Total. | Nat. | Un-Nat. | Tot. | | | Nat. | Un-Nat. | Tot. | | | Male. | Female. | Total. |
| Allen township | ---- | ---- | ---- | ---- | ---- | ---- | ---- | ---- | ---- | ---- | ---- | ---- | 1 | ---- | 1 | 1 | 2 | 9 | ---- | 9 | 7 | 16 | 10 | 8 | 18 |
| Beaver township, exc. of Mitchellville | ---- | ---- | ---- | ---- | ---- | ---- | ---- | ---- | ---- | ---- | ---- | ---- | 3 | ---- | 3 | 4 | 7 | 8 | ---- | 8 | 5 | 13 | 11 | 9 | 20 |
| Mitchellville town | ---- | ---- | ---- | ---- | ---- | ---- | ---- | 1 | 1 | ---- | 1 | 1 | 3 | ---- | 3 | 1 | 4 | 12 | ---- | 12 | 15 | 27 | 15 | 18 | 33 |
| Bloomfield Tp., exc. of Ft. Des Moines | ---- | ---- | ---- | 2 | 1 | 3 | 4 | 3 | 7 | 3 | 3 | 6 | 17 | 21 | 38 | 39 | 77 | 36 | 6 | 42 | 30 | 72 | 89 | 76 | 165 |
| Ft. Des Moines town | ---- | ---- | ---- | 1 | 2 | 3 | 3 | 1 | 4 | 1 | ---- | 1 | 6 | 8 | 14 | 15 | 29 | 8 | 6 | 14 | 12 | 26 | 33 | 30 | 63 |
| Camp township, exc. of Runnells | ---- | 1 | 1 | ---- | ---- | ---- | ---- | ---- | ---- | ---- | 1 | 1 | 4 | ---- | 4 | 5 | 9 | 10 | ---- | 10 | 8 | 18 | 14 | 15 | 29 |
| Runnells town | ---- | ---- | ---- | ---- | ---- | ---- | ---- | ---- | ---- | ---- | ---- | ---- | 2 | 1 | 3 | ---- | 3 | 3 | 3 | 6 | 8 | 14 | 9 | 8 | 17 |
| Clay township, exc. of Altoona | ---- | ---- | ---- | ---- | ---- | ---- | 1 | ---- | 1 | ---- | ---- | ---- | 2 | 3 | 5 | 3 | 8 | 11 | 1 | 12 | 4 | 16 | 18 | 7 | 25 |
| Altoona town | ---- | ---- | ---- | ---- | ---- | ---- | ---- | ---- | ---- | ---- | ---- | ---- | ---- | ---- | ---- | 1 | 1 | 4 | ---- | 4 | 8 | 12 | 4 | 9 | 13 |

| | | | | | | | | | | | | | | | | | | | | | | | | | |
|---|---|---|---|---|---|---|---|---|---|---|---|---|---|---|---|---|---|---|---|---|---|---|---|---|---|
| Crocker township, exc. of Ankeny | 1 | 1 | 2 | 5 | 2 | 7 | 3 | 3 | 6 | 6 | 2 | 8 | 12 | 72 | 84 | 32 | 116 | 13 | 7 | 20 | 10 | 30 | 119 | 50 | 169 |
| Ankeny town | 1 | --- | 1 | --- | --- | --- | --- | 1 | 1 | --- | --- | --- | 8 | 7 | 15 | 11 | 26 | 8 | 1 | 9 | 7 | 16 | 25 | 19 | 44 |
| Delaware township | --- | --- | --- | 5 | 7 | 12 | 11 | 5 | 16 | 5 | 3 | 8 | 22 | 65 | 87 | 56 | 143 | 30 | 8 | 38 | 21 | 59 | 146 | 92 | 238 |
| Des Moines city (Des Moines township) | *31* | *29* | *60* | *97* | *107* | *204* | *273* | *238* | *511* | *277* | *170* | *447* | *1,460* | *2,000* | *3,460* | *2,520* | *5,980* | *2,350* | *277* | *2,627* | *2,205* | *4,832* | *6,765* | *5,269* | *12,034* |
| Ward 1 | 5 | 2 | 7 | 11 | 8 | 19 | 19 | 19 | 38 | 23 | 35 | 58 | 211 | 171 | 382 | 435 | 817 | 337 | 25 | 362 | 308 | 670 | 802 | 807 | 1,609 |
| Ward 2 | 4 | 5 | 9 | 4 | 15 | 19 | 26 | 17 | 43 | 29 | 9 | 38 | 117 | 243 | 360 | 237 | 597 | 214 | 23 | 237 | 220 | 457 | 660 | 503 | 1,163 |
| Ward 3 | 4 | 4 | 8 | 7 | 11 | 18 | 34 | 28 | 62 | 45 | 29 | 74 | 200 | 251 | 451 | 293 | 744 | 271 | 22 | 293 | 236 | 529 | 834 | 601 | 1,435 |
| Ward 4 | 12 | 5 | 17 | 38 | 31 | 69 | 85 | 69 | 154 | 97 | 41 | 138 | 292 | 553 | 845 | 467 | 1,312 | 380 | 104 | 484 | 334 | 818 | 1,561 | 947 | 2,508 |
| Des Moines city (Lee township) | | | | | | | | | | | | | | | | | | | | | | | | | |
| Ward 5 | 3 | 9 | 12 | 23 | 17 | 40 | 60 | 57 | 117 | 50 | 32 | 82 | 283 | 447 | 730 | 479 | 1,209 | 447 | 41 | 488 | 464 | 952 | 1,354 | 1,058 | 2,412 |
| Ward 6 | 3 | 2 | 5 | 5 | 17 | 22 | 25 | 37 | 62 | 18 | 16 | 34 | 213 | 199 | 412 | 374 | 786 | 462 | 37 | 499 | 457 | 956 | 962 | 903 | 1,865 |
| Ward 7 | --- | 2 | 2 | 9 | 8 | 17 | 24 | 11 | 35 | 15 | 8 | 23 | 144 | 136 | 280 | 235 | 515 | 239 | 25 | 264 | 186 | 450 | 592 | 450 | 1,042 |
| Douglas township, exc. of Bondurant | --- | 1 | 1 | 16 | 7 | 23 | 14 | 9 | 23 | 14 | 4 | 18 | 20 | 184 | 204 | 62 | 266 | 22 | 14 | 36 | 12 | 48 | 284 | 95 | 379 |
| Elkhart township, exc. of Elkhart | --- | --- | --- | --- | --- | --- | --- | --- | --- | --- | --- | --- | 4 | 2 | 6 | 4 | 10 | 19 | --- | 19 | 12 | 31 | 25 | 16 | 41 |
| Elkhart town | --- | --- | --- | --- | --- | --- | --- | --- | --- | --- | --- | --- | --- | 2 | 2 | 2 | 4 | 1 | --- | 1 | 1 | 2 | 3 | 3 | 6 |
| Four Mile township | --- | --- | --- | --- | --- | --- | 3 | 1 | 4 | 1 | --- | 1 | 6 | 6 | 12 | 15 | 27 | 18 | 2 | 20 | 15 | 35 | 36 | 31 | 67 |
| Franklin township, exc. of Bondurant | --- | --- | --- | --- | --- | --- | --- | --- | --- | --- | --- | --- | 2 | --- | 2 | 2 | 4 | 8 | --- | 8 | 6 | 14 | 10 | 8 | 18 |
| Bondurant town | --- | --- | --- | --- | --- | --- | --- | --- | --- | --- | --- | --- | --- | 3 | 3 | 2 | 5 | 3 | --- | 3 | 10 | 13 | 6 | 12 | 18 |
| Jefferson township, exc. of Grimes | --- | --- | --- | --- | --- | --- | --- | --- | --- | --- | --- | --- | 6 | --- | 6 | 3 | 9 | 16 | --- | 16 | 10 | 26 | 22 | 13 | 35 |
| Grimes town | --- | --- | --- | --- | --- | --- | --- | --- | --- | --- | --- | --- | 1 | 1 | 2 | 1 | 3 | 7 | --- | 7 | 12 | 19 | 9 | 13 | 22 |
| Lincoln township, exc. of Sheldahl | --- | --- | --- | --- | --- | --- | 3 | 2 | 5 | --- | --- | --- | 9 | 11 | 20 | 9 | 29 | 21 | 1 | 22 | 12 | 34 | 45 | 23 | 68 |
| Sheldahl town, part of (see Boone and Story Counties) | --- | --- | --- | 1 | 1 | 2 | --- | --- | --- | --- | --- | --- | 1 | 1 | 2 | 3 | 5 | 9 | --- | 9 | 8 | 17 | 12 | 12 | 24 |
| Total Sheldahl town in Polk, Story and Boone Counties | --- | --- | --- | *1* | *1* | *2* | --- | --- | --- | --- | --- | --- | *4* | *1* | *5* | *3* | *8* | *15* | *1* | *16* | *24* | *40* | *22* | *28* | *56* |
| Madison township, exc. of Polk City and Sheldahl | --- | --- | --- | --- | --- | --- | --- | --- | --- | 1 | --- | 1 | --- | 3 | 3 | 1 | 4 | 5 | --- | 5 | 4 | 9 | 9 | 5 | 14 |
| Polk City town | --- | --- | --- | --- | --- | --- | --- | --- | --- | --- | --- | --- | 1 | --- | 1 | --- | 1 | 3 | --- | 3 | 3 | 6 | 4 | 3 | 7 |
| Saylor township | 2 | 4 | 6 | 4 | 4 | 8 | 6 | 8 | 14 | 3 | 2 | 5 | 20 | 50 | 70 | 43 | 113 | 35 | 9 | 44 | 26 | 70 | 129 | 87 | 216 |
| Union township | 1 | --- | 1 | --- | --- | --- | --- | 1 | 1 | 1 | --- | 1 | 7 | --- | 7 | 4 | 11 | 11 | 1 | 12 | 11 | 23 | 21 | 16 | 37 |
| Valley Junction city (Valley township) | *1* | --- | *1* | *1* | --- | *1* | *1* | *1* | *2* | *2* | *1* | *3* | *57* | *2* | *59* | *42* | *101* | *39* | --- | *39* | *41* | *80* | *103* | *85* | *188* |
| Ward 1 | --- | --- | --- | 1 | --- | 1 | --- | 1 | 1 | 1 | --- | 1 | 22 | 1 | 23 | 16 | 39 | 13 | --- | 13 | 13 | 26 | 38 | 30 | 68 |
| Ward 2 | --- | --- | --- | --- | --- | --- | 1 | --- | 1 | --- | --- | --- | 18 | --- | 18 | 15 | 33 | 12 | --- | 12 | 12 | 24 | 31 | 27 | 58 |
| Ward 3 | 1 | --- | 1 | --- | --- | --- | --- | --- | --- | 1 | 1 | 2 | 17 | 1 | 18 | 11 | 29 | 14 | --- | 14 | 16 | 30 | 34 | 28 | 62 |
| Walnut township | --- | --- | --- | --- | 1 | 1 | 3 | --- | 3 | 1 | --- | 1 | 9 | 13 | 22 | 14 | 36 | 18 | 4 | 22 | 22 | 44 | 48 | 37 | 85 |
| Cloverhill town | --- | --- | --- | --- | --- | --- | --- | --- | --- | --- | --- | --- | 1 | 1 | 2 | --- | 2 | 11 | --- | 11 | 3 | 14 | 13 | 3 | 16 |
| Washington township | 1 | --- | 1 | 1 | 1 | 2 | 1 | --- | 1 | --- | --- | --- | 1 | 1 | 2 | 6 | 8 | 9 | --- | 9 | 9 | 18 | 14 | 16 | 30 |
| Webster township, exc. of Grimes | --- | --- | --- | --- | --- | --- | 2 | --- | 2 | --- | --- | --- | 4 | 4 | 8 | 5 | 13 | 20 | --- | 20 | 16 | 36 | 30 | 21 | 51 |
| Total | 38 | 36 | 74 | 133 | 133 | 266 | 328 | 274 | 602 | 315 | 187 | 502 | 1,689 | 2,461 | 4,150 | 2,906 | 7,056 | 2,777 | 340 | 3,117 | 2,573 | 5,690 | 3,081 | 6,109 | 14,190 |

POLK COUNTY—CONTINUED.

**Total Persons of All Nativities, Classified by Age.**

| Table No. 1 | Under 5 Years of Age | | | 5 and Under 10 Years | | | 10 and Under 18 Years | | | 18 and Under 21 Years | | | 21 and Under 45 Years | | | 45 Years and Over | | | Total all Ages | | |
|---|---|---|---|---|---|---|---|---|---|---|---|---|---|---|---|---|---|---|---|---|---|
| Townships, Towns, Cities and City Wards | Male. | Female. | Total. | Male. | Female. | Total. | Male. | Female. | Total. | Male. | Female. | Total. | Male. | Female. | Total. | Male. | Female. | Total. | Male. | Female. | Total. |
| Allen township | 29 | 30 | 59 | 22 | 26 | 48 | 47 | 42 | 89 | 12 | 22 | 34 | 86 | 74 | 160 | 69 | 54 | 123 | 265 | 248 | 513 |
| Beaver township, exc. of Mitchellville | 25 | 18 | 43 | 31 | 34 | 65 | 48 | 45 | 93 | 11 | 17 | 28 | 83 | 89 | 172 | 70 | 52 | 122 | 268 | 255 | 523 |
| Mitchellville town | 28 | 35 | 63 | 38 | 24 | 62 | 55 | 96 | 151 | 19 | 28 | 47 | 103 | 129 | 232 | 121 | 140 | 261 | 364 | 452 | 816 |
| Bloomfield township, exc. of Ft. Des Moines | 83 | 79 | 162 | 98 | 97 | 195 | 139 | 140 | 279 | 46 | 37 | 83 | 278 | 282 | 560 | 191 | 157 | 348 | 835 | 792 | 1,627 |
| Ft. Des Moines town | 40 | 35 | 75 | 29 | 25 | 54 | 34 | 45 | 79 | 15 | 8 | 23 | 107 | 99 | 206 | 49 | 52 | 101 | 274 | 264 | 538 |
| Camp Tp., exc. of Runnells | 66 | 63 | 129 | 57 | 56 | 113 | 89 | 89 | 178 | 31 | 29 | 60 | 180 | 159 | 339 | 128 | 101 | 229 | 551 | 497 | 1,048 |
| Runnells town | 14 | 19 | 33 | 20 | 20 | 40 | 26 | 30 | 56 | 4 | 12 | 16 | 69 | 58 | 127 | 58 | 60 | 118 | 191 | 199 | 390 |
| Clay Tp., exc. of Altoona | 18 | 29 | 47 | 32 | 23 | 55 | 46 | 53 | 99 | 12 | 13 | 25 | 89 | 96 | 185 | 70 | 60 | 130 | 267 | 274 | 541 |
| Altoona town | 16 | 26 | 42 | 31 | 28 | 59 | 37 | 45 | 82 | 12 | 12 | 24 | 94 | 86 | 180 | 66 | 67 | 133 | 256 | 264 | 520 |
| Crocker Tp., exc. of Ankeny | 62 | 56 | 118 | 65 | 53 | 118 | 74 | 71 | 145 | 31 | 36 | 67 | 249 | 167 | 416 | 120 | 84 | 204 | 601 | 467 | 1,068 |
| Ankeny town | 24 | 22 | 46 | 30 | 40 | 70 | 31 | 39 | 70 | 15 | 10 | 25 | 85 | 91 | 176 | 74 | 65 | 139 | 259 | 267 | 526 |
| Delaware township | 100 | 89 | 189 | 85 | 95 | 180 | 96 | 83 | 179 | 29 | 19 | 48 | 239 | 202 | 441 | 127 | 87 | 214 | 676 | 575 | 1,251 |
| Des Moines city (Des Moines township) | *4,714* | *4,453* | *9,167* | *4,482* | *4,549* | *9,031* | *6,421* | *6,717* | *13,138* | *2,943* | *3,479* | *6,422* | *22,867* | *23,196* | *46,063* | *11,154* | *10,677* | *21,831* | *52,581* | *53,071* | *105,652* |
| Ward 1 | 926 | 863 | 1,789 | 935 | 904 | 1,839 | 1,225 | 1,354 | 2,579 | 556 | 780 | 1,336 | 4,366 | 5,476 | 9,842 | 2,445 | 2,684 | 5,129 | 10,453 | 12,061 | 22,514 |
| Ward 2 | 559 | 466 | 1,025 | 420 | 450 | 870 | 714 | 822 | 1,536 | 367 | 481 | 848 | 3,212 | 3,319 | 6,531 | 1,321 | 1,403 | 2,724 | 6,593 | 6,941 | 13,534 |
| Ward 3 | 601 | 561 | 1,162 | 538 | 527 | 1,065 | 856 | 905 | 1,761 | 551 | 598 | 1,149 | 3,753 | 3,918 | 7,671 | 1,727 | 1,699 | 3,426 | 8,026 | 8,208 | 16,234 |
| Ward 4 | 725 | 679 | 1,404 | 668 | 706 | 1,374 | 937 | 921 | 1,858 | 478 | 447 | 925 | 3,731 | 2,979 | 6,710 | 1,554 | 1,248 | 2,802 | 8,098 | 6,980 | 15,073 |
| Des Moines city (Lee Tp.) | | | | | | | | | | | | | | | | | | | | | |
| Ward 5 | 504 | 526 | 1,030 | 494 | 524 | 1,018 | 708 | 740 | 1,448 | 304 | 326 | 630 | 2,595 | 2,311 | 4.906 | 1,248 | 1,117 | 2,365 | 5,853 | 5,544 | 11,397 |
| Ward 6 | 745 | 733 | 1,478 | 762 | 749 | 1,511 | 1,123 | 1,165 | 2,288 | 397 | 528 | 925 | 2,962 | 3,007 | 5,969 | 1,711 | 1,566 | 3,277 | 7,700 | 7,748 | 15,448 |
| Ward 7 | 654 | 625 | 1,279 | 665 | 689 | 1,354 | 858 | 810 | 1,668 | 290 | 319 | 609 | 2,248 | 2,186 | 4,434 | 1,148 | 960 | 2,108 | 5,863 | 5,589 | 11,452 |
| Douglas township, exc. of Bondurant | 125 | 130 | 255 | 118 | 111 | 229 | 130 | 122 | 252 | 45 | 45 | 90 | 432 | 275 | 707 | 141 | 73 | 214 | 991 | 756 | 1,747 |
| Elkhart Tp., exc. of Elkhart | 49 | 64 | 113 | 35 | 49 | 84 | 57 | 62 | 119 | 18 | 21 | 39 | 143 | 121 | 264 | 96 | 78 | 174 | 398 | 395 | 793 |
| Elkhart town | 9 | 5 | 14 | 11 | 8 | 19 | 8 | 12 | 20 | 4 | 5 | 9 | 26 | 31 | 57 | 21 | 21 | 42 | 79 | 82 | 161 |
| Four Mile township | 70 | 59 | 129 | 69 | 48 | 117 | 90 | 67 | 157 | 26 | 26 | 52 | 131 | 117 | 248 | 91 | 74 | 165 | 477 | 391 | 868 |
| Franklin township, exc. of Bondurant | 35 | 39 | 74 | 55 | 45 | 100 | 50 | 38 | 88 | 17 | 23 | 40 | 113 | 94 | 207 | 65 | 54 | 119 | 335 | 293 | 628 |
| Bondurant town | 18 | 19 | 37 | 13 | 15 | 28 | 18 | 19 | 37 | 15 | 8 | 23 | 52 | 56 | 108 | 32 | 37 | 69 | 148 | 154 | 302 |
| Jefferson Tp., exc. of Grimes | 36 | 38 | 74 | 43 | 32 | 75 | 45 | 55 | 100 | 22 | 27 | 49 | 123 | 116 | 239 | 86 | 57 | 143 | 355 | 325 | 680 |
| Grimes town | 16 | 13 | 29 | 16 | 8 | 24 | 30 | 25 | 55 | 13 | 11 | 24 | 62 | 57 | 119 | 52 | 48 | 100 | 189 | 162 | 351 |

| | | | | | | | | | | | | | | | | | | | | | |
|---|---|---|---|---|---|---|---|---|---|---|---|---|---|---|---|---|---|---|---|---|---|
| Lincoln Tp., exc. of Sheldahl | 53 | 65 | 118 | 43 | 53 | 96 | 78 | 47 | 125 | 23 | 12 | 35 | 141 | 119 | 260 | 58 | 43 | 101 | 396 | 339 | 735 |
| Sheldahl town, part of (see Boone and Story Counties) | 4 | 7 | 11 | 5 | 7 | 12 | 1 | 5 | 6 | 4 | 3 | 7 | 19 | 21 | 40 | 18 | 15 | 33 | 51 | 58 | 109 |
| Total Sheldahl town in Polk, Story and Boone Counties | *8* | *16* | *24* | *11* | *10* | *21* | *8* | *15* | *23* | *6* | *4* | *10* | *41* | *40* | *81* | *34* | *33* | *67* | *108* | *118* | *226* |
| Madison township, exc. of Polk City and Sheldahl | 28 | 28 | 56 | 36 | 25 | 61 | 41 | 33 | 74 | 18 | 15 | 33 | 82 | 65 | 147 | 58 | 50 | 108 | 263 | 216 | 479 |
| Polk City town | 18 | 8 | 26 | 14 | 14 | 28 | 21 | 18 | 39 | 3 | 4 | 7 | 42 | 35 | 77 | 42 | 38 | 80 | 140 | 117 | 257 |
| Saylor township | 30 | 44 | 74 | 76 | 61 | 137 | 74 | 80 | 154 | 32 | 14 | 46 | 179 | 158 | 337 | 110 | 85 | 195 | 501 | 442 | 943 |
| Union township | 18 | 26 | 44 | 15 | 23 | 38 | 36 | 29 | 65 | 16 | 12 | 28 | 66 | 68 | 134 | 46 | 34 | 80 | 197 | 192 | 389 |
| Valley Junction city (Valley township) | *163* | *144* | *307* | *163* | *146* | *309* | *165* | *185* | *350* | *64* | *91* | *155* | *767* | *647* | *1,414* | *253* | *238* | *491* | *1,575* | *1,451* | *3,026* |
| Ward 1 | 64 | 46 | 110 | 53 | 43 | 96 | 51 | 65 | 116 | 20 | 37 | 57 | 230 | 219 | 449 | 71 | 65 | 136 | 489 | 475 | 964 |
| Ward 2 | 43 | 38 | 81 | 50 | 40 | 90 | 52 | 52 | 104 | 23 | 26 | 49 | 284 | 207 | 491 | 102 | 94 | 196 | 554 | 457 | 1,011 |
| Ward 3 | 56 | 60 | 116 | 60 | 63 | 123 | 62 | 68 | 130 | 21 | 28 | 49 | 253 | 221 | 474 | 80 | 79 | 159 | 532 | 519 | 1,051 |
| Walnut township | 43 | 44 | 87 | 34 | 44 | 78 | 58 | 43 | 101 | 21 | 20 | 41 | 138 | 119 | 257 | 91 | 72 | 163 | 385 | 342 | 727 |
| Cloverhill town | 10 | 11 | 21 | 14 | 14 | 28 | 18 | 9 | 27 | 6 | 6 | 12 | 38 | 29 | 67 | 30 | 16 | 46 | 116 | 85 | 201 |
| Washington township | 46 | 53 | 99 | 56 | 45 | 101 | 65 | 66 | 131 | 20 | 20 | 40 | 134 | 137 | 271 | 80 | 60 | 140 | 401 | 381 | 782 |
| Webster Tp., exc. of Grimes | 48 | 54 | 102 | 56 | 50 | 106 | 67 | 80 | 147 | 23 | 26 | 49 | 172 | 148 | 320 | 111 | 95 | 206 | 477 | 453 | 930 |
| Total | 6,038 | 5,805 | 11,843 | 5,892 | 5,868 | 11,760 | 8,195 | 8,490 | 16,685 | 3,570 | 4,111 | 7,681 | 27,389 | 27,141 | 54,530 | 13,778 | 12,844 | 26,622 | 64,862 | 64,259 | 129,121 |

NOTE—117 inmates of Industrial School for Girls, located in Mitchellvi lle, were included in enumeration of other districts of the state. Had these been credited to Mitchellville, the total population of Mitchellville would have been 933 and the total population of Polk County would have been 129,238.

## POTTAWATTAMIE COUNTY.

**Persons Native Born of Native Parents, Classified by Age.**

| Townships, Towns, Cities and City Wards | Under 5 Years of Age | | | 5 and Under 10 Years | | | 10 and Under 18 Years | | | 18 and Under 21 Years | | | 21 and Under 45 Years | | | 45 Years and Over | | | Total all Ages | | |
|---|---|---|---|---|---|---|---|---|---|---|---|---|---|---|---|---|---|---|---|---|---|
| | Male. | Female. | Total. | Male. | Female. | Total. | Male. | Female. | Total. | Male. | Female. | Total. | Male. | Female. | Total. | Male. | Female. | Total. | Male. | Female. | Total. |
| Belknap township, exc. of Oakland | 15 | 24 | 39 | 17 | 22 | 39 | 24 | 28 | 52 | 10 | 8 | 18 | 47 | 42 | 89 | 23 | 20 | 43 | 136 | 144 | 280 |
| Oakland town | 58 | 48 | 106 | 40 | 47 | 87 | 75 | 67 | 142 | 27 | 43 | 70 | 62 | 192 | 354 | 139 | 128 | 267 | 501 | 525 | 1,026 |
| Boomer township | 44 | 44 | 88 | 37 | 27 | 64 | 37 | 38 | 75 | 12 | 9 | 21 | 31 | 39 | 70 | 10 | 7 | 17 | 171 | 164 | 335 |
| Carson township, exc. of Carson | 25 | 32 | 57 | 31 | 23 | 54 | 20 | 26 | 46 | 5 | 10 | 15 | 69 | 69 | 138 | 23 | 16 | 39 | 173 | 176 | 349 |
| Carson town | 28 | 25 | 53 | 28 | 24 | 52 | 40 | 36 | 76 | 14 | 17 | 31 | 95 | 94 | 189 | 78 | 94 | 172 | 283 | 290 | 573 |
| Center township | 40 | 32 | 72 | 36 | 30 | 66 | 39 | 39 | 78 | 20 | 22 | 42 | 77 | 79 | 156 | 42 | 31 | 73 | 254 | 233 | 487 |
| Crescent township | 44 | 36 | 80 | 43 | 54 | 97 | 64 | 66 | 130 | 24 | 19 | 43 | 84 | 73 | 157 | 53 | 43 | 96 | 312 | 291 | 603 |
| Garner township | 67 | 54 | 121 | 66 | 49 | 115 | 66 | 72 | 138 | 10 | 18 | 28 | 121 | 102 | 223 | 78 | 72 | 150 | 408 | 367 | 775 |

POTTAWATTAMIE COUNTY—CONTINUED.

| Table No. 1 | Under 5 Years of Age | | | 5 and Under 10 Years | | | 10 and Under 18 Years | | | 18 and Under 21 Years | | | 21 and Under 45 Years | | | 45 Years and Over | | | Total all Ages | | |
|---|---|---|---|---|---|---|---|---|---|---|---|---|---|---|---|---|---|---|---|---|---|
| Townships, Towns, Cities and City Wards | Male. | Female. | Total. | Male. | Female. | Total. | Male. | Female. | Total. | Male. | Female. | Total. | Male. | Female. | Total. | Male | Female | Total. | Male. | Female. | Total. |
| Grove township | 34 | 50 | 84 | 39 | 32 | 71 | 61 | 47 | 108 | 19 | 11 | 30 | 92 | 83 | 175 | 38 | 25 | 63 | 283 | 248 | 531 |
| Hardin township, exc. of McClelland | 31 | 29 | 60 | 35 | 36 | 71 | 53 | 44 | 97 | 18 | 18 | 36 | 60 | 54 | 114 | 35 | 28 | 63 | 232 | 209 | 441 |
| McClelland town | 6 | 7 | 13 | 2 | 3 | 5 | 1 | 6 | 7 | 4 | 4 | 8 | 15 | 13 | 28 | 14 | 6 | 20 | 42 | 39 | 81 |
| Hazel Dell township | 38 | 33 | 71 | 29 | 40 | 69 | 45 | 35 | 80 | 9 | 23 | 32 | 57 | 58 | 115 | 27 | 27 | 54 | 205 | 216 | 421 |
| James township | 37 | 38 | 75 | 45 | 25 | 70 | 47 | 34 | 81 | 16 | 11 | 27 | 47 | 47 | 94 | 17 | 14 | 31 | 209 | 169 | 378 |
| Kane Tp., exc. of Council Bluffs | 14 | 5 | 19 | 9 | 9 | 18 | 23 | 17 | 40 | 5 | 6 | 11 | 20 | 27 | 47 | 14 | 18 | 32 | 85 | 82 | 167 |
| Council Bluffs city | *1,053* | *1,069* | *2,122* | *1,134* | *1,075* | *2,209* | *1,585* | *1,602* | *3,187* | *547* | *594* | *1,141* | *3,491* | *3,710* | *7,201* | *1,894* | *1,654* | *3,548* | *9,704* | *9,704* | *19,408* |
| Ward 1 | 172 | 178 | 350 | 179 | 179 | 358 | 241 | 280 | 521 | 98 | 107 | 205 | 639 | 708 | 1,347 | 398 | 358 | 756 | 1,727 | 1,810 | 3,537 |
| Ward 2 | 136 | 144 | 280 | 168 | 152 | 320 | 245 | 246 | 491 | 77 | 99 | 176 | 489 | 579 | 1,068 | 269 | 223 | 492 | 1,384 | 1,443 | 2,827 |
| Ward 3 | 96 | 120 | 216 | 128 | 119 | 247 | 199 | 182 | 381 | 75 | 73 | 148 | 455 | 462 | 917 | 266 | 249 | 515 | 1,219 | 1,205 | 2,424 |
| Ward 4 | 80 | 96 | 176 | 80 | 77 | 157 | 153 | 163 | 316 | 61 | 71 | 132 | 419 | 411 | 830 | 224 | 205 | 429 | 1,017 | 1,023 | 2,040 |
| Ward 5 | 290 | 303 | 593 | 322 | 285 | 607 | 422 | 400 | 822 | 137 | 140 | 277 | 714 | 837 | 1,551 | 385 | 326 | 711 | 2,270 | 2,291 | 4,561 |
| Ward 6 | 279 | 228 | 507 | 257 | 263 | 520 | 325 | 331 | 656 | 99 | 104 | 203 | 775 | 713 | 1,488 | 352 | 293 | 645 | 2,087 | 1,932 | 4,019 |
| Keg Creek township | 26 | 34 | 60 | 31 | 20 | 51 | 34 | 31 | 65 | 12 | 11 | 23 | 26 | 32 | 58 | 9 | 4 | 13 | 138 | 132 | 270 |
| Knox township, exc. of Avoca | 32 | 15 | 47 | 20 | 18 | 38 | 25 | 19 | 44 | 5 | 9 | 14 | 32 | 34 | 66 | 18 | 17 | 35 | 132 | 112 | 244 |
| Avoca town | 41 | 51 | 92 | 51 | 48 | 99 | 74 | 74 | 148 | 24 | 24 | 48 | 115 | 124 | 239 | 90 | 90 | 180 | 395 | 411 | 806 |
| Layton township, exc. of Walnut | 32 | 22 | 54 | 25 | 21 | 46 | 28 | 19 | 47 | 7 | 7 | 14 | 26 | 17 | 43 | 10 | 11 | 21 | 128 | 97 | 225 |
| Walnut town | 34 | 18 | 52 | 29 | 28 | 57 | 38 | 38 | 76 | 19 | 18 | 37 | 83 | 91 | 174 | 52 | 53 | 105 | 255 | 246 | 501 |
| Lewis township | 45 | 47 | 92 | 45 | 51 | 96 | 66 | 71 | 137 | 26 | 23 | 49 | 84 | 71 | 155 | 47 | 39 | 86 | 313 | 302 | 615 |
| Lincoln township | 25 | 21 | 46 | 27 | 15 | 42 | 19 | 10 | 29 | 8 | 4 | 12 | 24 | 24 | 48 | 7 | 5 | 12 | 110 | 79 | 189 |
| Macedonia Tp., exc. of Macedonia | 20 | 23 | 43 | 20 | 32 | 52 | 22 | 33 | 55 | 5 | 13 | 18 | 61 | 56 | 117 | 25 | 23 | 48 | 153 | 180 | 333 |
| Macedonia town | 17 | 17 | 34 | 26 | 18 | 44 | 36 | 29 | 65 | 11 | 9 | 20 | 44 | 52 | 96 | 42 | 39 | 81 | 176 | 164 | 340 |
| Minden township, exc. of Minden | 30 | 30 | 60 | 21 | 22 | 43 | 26 | 24 | 50 | 3 | 7 | 10 | 32 | 27 | 59 | 11 | 8 | 19 | 123 | 118 | 241 |
| Minden town | 11 | 9 | 20 | 12 | 7 | 19 | 8 | 15 | 23 | 6 | 2 | 8 | 14 | 15 | 29 | 3 | 4 | 7 | 54 | 52 | 106 |
| Neola township, exc. of Neola | 43 | 39 | 82 | 30 | 25 | 55 | 30 | 20 | 50 | 3 | 7 | 10 | 38 | 32 | 70 | 7 | 6 | 13 | 151 | 129 | 280 |
| Neola town | 29 | 28 | 57 | 40 | 35 | 75 | 69 | 54 | 123 | 16 | 16 | 32 | 64 | 79 | 143 | 52 | 48 | 100 | 270 | 260 | 530 |
| Norwalk Tp., exc. of Underwood | 27 | 20 | 47 | 18 | 28 | 46 | 35 | 37 | 72 | 10 | 17 | 27 | 30 | 34 | 64 | 27 | 17 | 44 | 147 | 153 | 300 |
| Underwood town | 12 | 11 | 23 | 115 | 9 | 24 | 18 | 17 | 35 | 4 | 4 | 8 | 23 | 24 | 47 | 14 | 10 | 24 | 86 | 75 | 161 |
| Pleasant township | 20 | 19 | 39 | 29 | 15 | 44 | 22 | 21 | 43 | 6 | 5 | 11 | 22 | 23 | 45 | 6 | 2 | 8 | 105 | 85 | 190 |
| Rockford township | 33 | 40 | 73 | 29 | 54 | 83 | 64 | 59 | 123 | 19 | 18 | 37 | 96 | 83 | 179 | 67 | 59 | 116 | 298 | 313 | 611 |
| Silver Creek Tp., exc. of Treynor | 28 | 23 | 51 | 22 | 25 | 47 | 32 | 34 | 66 | 8 | 8 | 16 | 45 | 38 | 83 | 26 | 16 | 42 | 161 | 144 | 305 |
| Treynor town | 8 | 7 | 15 | 5 | 5 | 10 | 5 | 8 | 13 | 2 | ------ | 2 | 25 | 8 | 33 | 4 | 1 | 5 | 49 | 29 | 78 |
| Valley township, exc. of Hancock | 30 | 28 | 58 | 19 | 33 | 52 | 22 | 24 | 46 | 6 | 7 | 13 | 62 | 54 | 116 | 19 | 12 | 31 | 158 | 158 | 316 |
| Hancock town | 11 | 6 | 17 | 12 | 18 | 30 | 10 | 16 | 26 | 5 | 7 | 12 | 28 | 28 | 56 | 22 | 32 | 54 | 88 | 107 | 195 |
| Washington township | 41 | 22 | 63 | 22 | 28 | 50 | 33 | 27 | 60 | 5 | 12 | 17 | 67 | 52 | 119 | 22 | 17 | 39 | 190 | 158 | 348 |

| | | | | | | | | | | | | | | | | | | | | | |
|---|---|---|---|---|---|---|---|---|---|---|---|---|---|---|---|---|---|---|---|---|---|
| Waveland township | 41 | 50 | 91 | 34 | 46 | 80 | 51 | 47 | 98 | 20 | 16 | 36 | 95 | 85 | 180 | 43 | 31 | 74 | 284 | 275 | 559 |
| Wright township | 37 | 39 | 76 | 28 | 32 | 60 | 36 | 38 | 74 | 11 | 10 | 21 | 70 | 74 | 144 | 31 | 23 | 54 | 213 | 216 | 429 |
| York township | 24 | 23 | 47 | 20 | 9 | 29 | 14 | 22 | 36 | 12 | 6 | 18 | 40 | 29 | 69 | 15 | 13 | 28 | 125 | 102 | 227 |
| Total | 2,231 | 2,168 | 4,399 | 2,221 | 2,138 | 4,359 | 2,997 | 2,944 | 5,941 | 993 | 1,073 | 2,066 | 5,714 | 5,868 | 11,582 | 3,144 | 2,763 | 5,907 | 17,300 | 16,954 | 34,254 |

**Persons Native Born of Foreign or Mixed Parentage, Classified by Age.**

| Townships, Towns, Cities and City Wards | Under 5 Years of Age | | | 5 and Under 10 Years | | | 10 and Under 18 Years | | | 18 and Under 21 Years | | | 21 and Under 45 Years | | | 45 Years and Over | | | Total all Ages | | |
|---|---|---|---|---|---|---|---|---|---|---|---|---|---|---|---|---|---|---|---|---|---|
| | Male. | Female. | Total. | Male. | Female. | Total. | Male. | Female. | Total. | Male. | Female. | Total. | Male. | Female. | Total. | Male. | Female. | Total. | Male. | Female. | Total. |
| Belknap township, exc. of Oakland | ---- | 3 | 3 | 2 | 2 | 4 | 5 | 5 | 10 | 2 | ---- | 2 | 16 | 19 | 35 | 4 | 7 | 11 | 29 | 36 | 65 |
| Oakland town | 1 | 3 | 4 | ---- | 3 | 3 | 9 | 6 | 15 | 3 | 2 | 5 | 30 | 30 | 60 | 26 | 17 | 43 | 70 | 60 | 130 |
| Boomer township | 12 | 12 | 24 | 13 | 22 | 35 | 40 | 48 | 88 | 16 | 12 | 28 | 97 | 73 | 170 | 22 | 15 | 37 | 200 | 182 | 382 |
| Carson township, exc. of Carson | 1 | 1 | 2 | 5 | 1 | 6 | 3 | 4 | 7 | 1 | 1 | 2 | 14 | 11 | 25 | 9 | 5 | 14 | 33 | 23 | 56 |
| Carson town | ---- | ---- | ---- | ---- | 1 | 1 | 1 | 2 | 3 | 2 | 2 | 4 | 17 | 17 | 34 | 14 | 9 | 23 | 34 | 31 | 65 |
| Center township | 2 | 1 | 3 | 2 | 3 | 5 | 5 | 6 | 11 | 3 | 2 | 5 | 18 | 11 | 29 | 5 | 4 | 9 | 35 | 27 | 62 |
| Crescent township | 8 | 8 | 16 | 10 | 6 | 16 | 22 | 12 | 24 | 4 | 2 | 6 | 29 | 27 | 56 | 21 | 14 | 35 | 84 | 69 | 153 |
| Garner township | 14 | 24 | 38 | 20 | 28 | 48 | 53 | 46 | 99 | 23 | 14 | 37 | 75 | 80 | 155 | 28 | 26 | 54 | 213 | 218 | 431 |
| Grove township | ---- | ---- | ---- | 1 | 1 | 2 | 6 | 1 | 7 | 2 | 2 | 4 | 21 | 23 | 44 | 5 | 5 | 10 | 35 | 32 | 67 |
| Hardin township, exc. of McClelland | 5 | 13 | 18 | 13 | 16 | 29 | 25 | 20 | 45 | 10 | 9 | 19 | 48 | 38 | 86 | 32 | 13 | 45 | 133 | 109 | 242 |
| McClelland town | 1 | ---- | 1 | 1 | 5 | 6 | 4 | 4 | 8 | 2 | 1 | 3 | 7 | 7 | 14 | 5 | 4 | 9 | 20 | 21 | 41 |
| Hazel Dell township | 21 | 21 | 42 | 20 | 18 | 38 | 23 | 37 | 60 | 13 | 9 | 22 | 68 | 60 | 128 | 23 | 15 | 38 | 168 | 160 | 328 |
| James township | 4 | 6 | 10 | 8 | 10 | 18 | 14 | 20 | 34 | 10 | 6 | 16 | 61 | 48 | 109 | 19 | 15 | 34 | 116 | 105 | 221 |
| Kane Tp., exc. of Council Bluffs | 1 | 2 | 3 | 6 | 7 | 13 | 4 | 9 | 13 | ---- | 2 | 2 | 10 | 8 | 18 | 11 | 6 | 17 | 32 | 34 | 66 |
| Council Bluffs city | *334* | *332* | *666* | *368* | *346* | *714* | *566* | *608* | *1,174* | *246* | *304* | *550* | *1,536* | *1,850* | *3,386* | *682* | *694* | *1,376* | *3,732* | *4,134* | *7,866* |
| Ward 1 | 57 | 46 | 103 | 75 | 54 | 129 | 119 | 127 | 246 | 43 | 71 | 114 | 304 | 383 | 687 | 142 | 149 | 291 | 740 | 830 | 1,570 |
| Ward 2 | 71 | 65 | 136 | 70 | 56 | 126 | 89 | 115 | 204 | 50 | 55 | 105 | 251 | 303 | 554 | 109 | 115 | 224 | 640 | 709 | 1,349 |
| Ward 3 | 19 | 17 | 36 | 25 | 31 | 56 | 67 | 56 | 113 | 28 | 30 | 58 | 189 | 247 | 436 | 112 | 121 | 233 | 430 | 502 | 932 |
| Ward 4 | 28 | 42 | 70 | 46 | 38 | 84 | 60 | 62 | 122 | 20 | 37 | 57 | 172 | 218 | 390 | 84 | 89 | 173 | 410 | 486 | 896 |
| Ward 5 | 104 | 114 | 218 | 89 | 104 | 193 | 156 | 154 | 310 | 71 | 69 | 140 | 368 | 395 | 763 | 141 | 134 | 275 | 929 | 970 | 1,899 |
| Ward 6 | 55 | 48 | 103 | 63 | 63 | 126 | 85 | 94 | 179 | 34 | 42 | 76 | 252 | 304 | 556 | 94 | 86 | 180 | 583 | 637 | 1,220 |
| Keg Creek township | 11 | 10 | 21 | 16 | 11 | 27 | 25 | 34 | 59 | 13 | 12 | 25 | 78 | 70 | 148 | 14 | 12 | 26 | 157 | 149 | 306 |
| Knox township, exc. of Avoca | 14 | 13 | 27 | 17 | 17 | 34 | 33 | 33 | 66 | 11 | 14 | 25 | 55 | 49 | 104 | 9 | 4 | 13 | 139 | 130 | 269 |
| Avoca town | 7 | 16 | 23 | 20 | 17 | 37 | 46 | 44 | 90 | 15 | 27 | 42 | 112 | 124 | 236 | 42 | 44 | 86 | 242 | 272 | 514 |
| Layton township, exc. of Walnut | 1 | 3 | 4 | 1 | 3 | 4 | 19 | 16 | 35 | 7 | 9 | 16 | 62 | 54 | 116 | 12 | 11 | 23 | 102 | 96 | 198 |
| Walnut town | 8 | 9 | 17 | 14 | 7 | 21 | 22 | 24 | 46 | 15 | 12 | 27 | 69 | 91 | 160 | 26 | 22 | 48 | 154 | 165 | 319 |
| Lewis township | 18 | 16 | 34 | 17 | 21 | 38 | 45 | 31 | 76 | 19 | 15 | 34 | 76 | 62 | 138 | 31 | 24 | 55 | 206 | 169 | 375 |
| Lincoln township | 10 | 12 | 22 | 12 | 13 | 25 | 38 | 28 | 66 | 11 | 12 | 23 | 64 | 57 | 121 | 8 | 7 | 15 | 143 | 129 | 272 |
| Macedonia Tp., exc. of Macedonia | ---- | ---- | ---- | 1 | 1 | 2 | 8 | 4 | 12 | 3 | 2 | 5 | 13 | 9 | 22 | 4 | 4 | 8 | 29 | 20 | 49 |
| Macedonia town | ---- | 1 | 1 | 1 | ---- | 1 | 1 | 1 | 2 | ---- | ---- | ---- | 9 | 9 | 18 | 12 | 8 | 20 | 23 | 19 | 42 |

POTTAWATTAMIE COUNTY—CONTINUED.

| Table No. 1 — Townships, Towns, Cities and City Wards | Under 5 Years of Age | | | 5 and Under 10 Years | | | 10 and Under 18 Years | | | 18 and Under 21 Years | | | 21 and Under 45 Years | | | 45 Years and Over | | | Total all Ages | | |
|---|---|---|---|---|---|---|---|---|---|---|---|---|---|---|---|---|---|---|---|---|---|
| | Male. | Female. | Total. | Male. | Female. | Total. | Male. | Female. | Total. | Male. | Female. | Total. | Male. | Female. | Total. | Male. | Female. | Total. | Male. | Female. | Total. |
| Minden township, exc. of Minden | 11 | 12 | 23 | 16 | 16 | 32 | 31 | 28 | 59 | 12 | 16 | 28 | 76 | 69 | 145 | 16 | 13 | 29 | 162 | 154 | 316 |
| Minden town | 6 | 12 | 18 | 8 | 9 | 17 | 24 | 18 | 42 | 5 | 13 | 18 | 39 | 46 | 85 | 14 | 9 | 23 | 96 | 107 | 203 |
| Neola township, exc. of Neola | 5 | 6 | 11 | 16 | 15 | 31 | 46 | 37 | 83 | 15 | 19 | 34 | 72 | 61 | 133 | 19 | 14 | 33 | 173 | 152 | 325 |
| Neola town | 8 | 6 | 14 | 15 | 10 | 25 | 19 | 25 | 44 | 10 | 8 | 18 | 66 | 77 | 143 | 51 | 46 | 97 | 169 | 172 | 341 |
| Norwalk Tp., exc. of Underwood | 12 | 8 | 20 | 18 | 16 | 34 | 44 | 31 | 75 | 13 | 13 | 26 | 61 | 65 | 126 | 18 | 16 | 34 | 166 | 149 | 315 |
| Underwood town | 1 | 1 | 2 | 9 | 1 | 10 | 8 | 10 | 18 | 4 | 7 | 11 | 17 | 12 | 29 | 13 | 7 | 20 | 52 | 38 | 90 |
| Pleasant township | 8 | 12 | 20 | 17 | 15 | 32 | 38 | 30 | 68 | 12 | 13 | 25 | 74 | 67 | 141 | 9 | 10 | 19 | 158 | 147 | 305 |
| Rockford township | 8 | 7 | 15 | 6 | 12 | 18 | 11 | 18 | 29 | 7 | 5 | 12 | 28 | 29 | 57 | 10 | 13 | 23 | 70 | 84 | 154 |
| Silver Creek Tp., exc. of Treynor | 8 | 10 | 18 | 13 | 12 | 25 | 26 | 20 | 46 | 11 | 7 | 18 | 38 | 45 | 83 | 7 | 5 | 12 | 103 | 99 | 202 |
| Treynor town | 5 | 3 | 8 | 8 | ----- | 8 | 7 | 9 | 16 | 2 | 6 | 8 | 10 | 12 | 22 | 3 | 3 | 6 | 35 | 33 | 68 |
| Valley township, exc. of Hancock | 8 | 13 | 21 | 15 | 14 | 29 | 21 | 31 | 52 | 7 | 4 | 11 | 49 | 33 | 82 | 7 | 4 | 11 | 107 | 99 | 206 |
| Hancock town | ----- | 2 | 2 | 1 | ----- | 1 | 1 | 3 | 4 | 2 | 3 | 5 | 9 | 6 | 15 | 8 | 4 | 12 | 21 | 18 | 39 |
| Washington township | 10 | 4 | 14 | 13 | 6 | 19 | 25 | 20 | 45 | 12 | 8 | 20 | 40 | 32 | 72 | 11 | 2 | 13 | 111 | 72 | 183 |
| Waveland township | 2 | 4 | 6 | 3 | 2 | 5 | 5 | 6 | 11 | 1 | 1 | 2 | 23 | 24 | 47 | 7 | 6 | 13 | 41 | 43 | 84 |
| Wright township | 1 | 3 | 4 | 5 | 3 | 8 | 9 | 11 | 20 | 2 | 3 | 5 | 28 | 18 | 46 | 5 | 4 | 9 | 50 | 42 | 92 |
| York township | 3 | 9 | 12 | 7 | 12 | 19 | 23 | 26 | 49 | 10 | 10 | 20 | 64 | 43 | 107 | 7 | 9 | 16 | 114 | 109 | 223 |
| Total | 569 | 618 | 1,187 | 738 | 702 | 1,440 | 1,345 | 1,366 | 2,711 | 556 | 607 | 1,163 | 3,279 | 3,466 | 6,745 | 1,269 | 1,150 | 2,419 | 7,756 | 7,909 | 15,665 |

**Persons Foreign Born, Classified by Age.**

| Townships, Towns, Cities and City Wards | Under 5 Years of Age. | | | 5 and Under 10 Years | | | 10 and Under 18 Years | | | 18 and Under 21 Years | | | 21 and Under 45 Years | | | | | 45 Years and Over | | | | | Total all Ages | | |
|---|---|---|---|---|---|---|---|---|---|---|---|---|---|---|---|---|---|---|---|---|---|---|---|---|
| | | | | | | | | | | | | | Male | | | Female. | Total. | Male | | | Female. | Total. | | | |
| | Male. | Female. | Total. | Male. | Female. | Total. | Male. | Female. | Total. | Male. | Female. | Total. | Nat. | Un-Nat. | Tot. | | | Nat. | Un-Nat. | Tot. | | | Male. | Female. | Total. |
| Belknap township, exc. of Oakland | --- | --- | --- | --- | --- | --- | --- | --- | --- | --- | --- | --- | 1 | ----- | 1 | 4 | 5 | 7 | ----- | 7 | 1 | 8 | 8 | 5 | 13 |
| Oakland town | --- | --- | --- | --- | --- | --- | 1 | --- | 1 | --- | --- | --- | 4 | ----- | 4 | 3 | 7 | 16 | 1 | 17 | 15 | 32 | 22 | 18 | 40 |
| Boomer township | --- | --- | --- | --- | --- | --- | --- | --- | --- | 2 | --- | 2 | 16 | 6 | 22 | 16 | 38 | 52 | 2 | 54 | 36 | 90 | 78 | 52 | 130 |
| Carson township, exc. of Carson | --- | --- | --- | --- | --- | --- | --- | --- | --- | --- | --- | --- | 3 | ----- | 3 | 1 | 4 | 6 | ----- | 6 | 4 | 10 | 9 | 5 | 14 |
| Carson town | --- | --- | --- | --- | --- | --- | --- | --- | --- | 1 | --- | 1 | ----- | 1 | 1 | 1 | 2 | 9 | ----- | 9 | 6 | 15 | 11 | 7 | 18 |

| | | | | | | | | | | | | | | | | | | | | | | | | | |
|---|---|---|---|---|---|---|---|---|---|---|---|---|---|---|---|---|---|---|---|---|---|---|---|---|---|
| Center township | --- | --- | --- | --- | --- | --- | --- | --- | --- | --- | --- | --- | 5 | --- | 5 | 3 | 8 | 3 | --- | 3 | 3 | 6 | 8 | 6 | 14 |
| Crescent township | --- | --- | --- | --- | --- | --- | --- | 1 | 1 | 1 | --- | 1 | 3 | 13 | 16 | 5 | 21 | 22 | --- | 22 | 11 | 33 | 39 | 17 | 56 |
| Garner township | --- | --- | --- | 2 | 1 | 3 | 8 | 4 | 12 | 1 | 1 | 2 | 15 | 18 | 33 | 40 | 73 | 72 | 2 | 74 | 48 | 122 | 118 | 94 | 212 |
| Grove township | --- | --- | --- | --- | --- | --- | --- | --- | --- | --- | --- | --- | --- | 1 | 1 | 1 | 2 | 5 | 1 | 6 | 3 | 9 | 7 | 4 | 11 |
| Hardin township, exc. of McClelland | --- | --- | --- | --- | 1 | 1 | 2 | 2 | 4 | 1 | --- | 1 | 16 | 4 | 20 | 14 | 34 | 48 | 2 | 50 | 15 | 65 | 73 | 32 | 105 |
| McClelland town | --- | --- | --- | --- | --- | --- | --- | --- | --- | --- | --- | --- | 3 | --- | 3 | 2 | 5 | 9 | --- | 9 | 8 | 17 | 12 | 10 | 22 |
| Hazel Dell township | --- | --- | --- | 1 | 1 | 2 | 4 | 1 | 5 | 2 | --- | 2 | 30 | 7 | 37 | 25 | 62 | 41 | 1 | 42 | 34 | 76 | 86 | 61 | 147 |
| James township | --- | --- | --- | --- | --- | --- | 5 | 2 | 7 | 1 | 1 | 2 | 10 | 4 | 14 | 13 | 27 | 22 | 2 | 24 | 14 | 38 | 44 | 30 | 74 |
| Kane township, exc. of Council Bluffs | --- | --- | --- | --- | --- | --- | --- | --- | --- | --- | --- | --- | 3 | 1 | 4 | 4 | 8 | 6 | --- | 6 | 5 | 11 | 10 | 9 | 19 |
| Council Bluffs city | *6* | *7* | *13* | *38* | *28* | *66* | *54* | *63* | *117* | *62* | *52* | *114* | *481* | *561* | *1,042* | *774* | *1,816* | *951* | *84* | *1,035* | *919* | *1,954* | *2,237* | *1,843* | *4,080* |
| Ward 1 | 2 | 1 | 3 | 5 | 3 | 8 | 8 | 8 | 16 | 6 | 8 | 14 | 83 | 31 | 114 | 113 | 227 | 183 | 11 | 194 | 202 | 396 | 329 | 335 | 664 |
| Ward 2 | 2 | 2 | 4 | 8 | 7 | 15 | 15 | 19 | 34 | 13 | 14 | 27 | 106 | 145 | 251 | 166 | 417 | 190 | 15 | 205 | 169 | 374 | 494 | 377 | 871 |
| Ward 3 | --- | --- | --- | 1 | 1 | 2 | 3 | 5 | 8 | 9 | 7 | 16 | 44 | 61 | 105 | 77 | 182 | 133 | 8 | 141 | 118 | 259 | 259 | 208 | 467 |
| Ward 4 | --- | --- | --- | 2 | 6 | 8 | 10 | 9 | 19 | 7 | 7 | 14 | 61 | 65 | 126 | 103 | 229 | 112 | 11 | 123 | 108 | 231 | 268 | 233 | 501 |
| Ward 5 | 2 | 4 | 6 | 17 | 6 | 23 | 10 | 19 | 29 | 23 | 12 | 35 | 116 | 194 | 310 | 214 | 524 | 217 | 25 | 242 | 204 | 446 | 604 | 459 | 1,063 |
| Ward 6 | --- | --- | --- | 5 | 5 | 10 | 8 | 3 | 11 | 4 | 4 | 8 | 71 | 65 | 136 | 101 | 237 | 116 | 14 | 130 | 118 | 248 | 283 | 231 | 514 |
| Keg Creek township | --- | --- | --- | --- | --- | --- | --- | --- | --- | 1 | 1 | 2 | 8 | 5 | 13 | 13 | 26 | 33 | --- | 33 | 22 | 55 | 47 | 36 | 83 |
| Knox township, exc. of Avoca | --- | --- | --- | 1 | 1 | 2 | --- | --- | --- | 1 | 1 | 2 | 22 | 12 | 34 | 16 | 50 | 23 | 2 | 25 | 23 | 48 | 61 | 41 | 102 |
| Avoca town | 1 | 1 | 2 | --- | 3 | 3 | 2 | 1 | 3 | 1 | 1 | 2 | 22 | 10 | 32 | 32 | 64 | 125 | 5 | 130 | 124 | 254 | 166 | 162 | 328 |
| Layton township, exc. of Walnut | --- | 1 | 1 | 1 | 1 | 2 | 1 | --- | 1 | --- | 1 | 1 | 2 | 5 | 7 | 5 | 12 | 20 | --- | 20 | 12 | 32 | 29 | 20 | 49 |
| Walnut town | --- | --- | --- | --- | --- | --- | --- | --- | --- | --- | --- | --- | 17 | 9 | 26 | 17 | 43 | 70 | 1 | 71 | 74 | 145 | 97 | 91 | 188 |
| Lewis township | --- | --- | --- | --- | --- | --- | 2 | 1 | 3 | 2 | 1 | 3 | 14 | 14 | 28 | 18 | 46 | 53 | --- | 53 | 32 | 85 | 85 | 52 | 137 |
| Lincoln township | --- | --- | --- | --- | --- | --- | --- | --- | --- | 1 | --- | 1 | 11 | 7 | 18 | 10 | 28 | 23 | 1 | 24 | 11 | 35 | 43 | 21 | 64 |
| Macedonia township, exc. of Macedonia | --- | --- | --- | --- | --- | --- | --- | --- | --- | --- | --- | --- | 1 | --- | 1 | 4 | 5 | 5 | 1 | 6 | 6 | 12 | 7 | 10 | 17 |
| Macedonia town | --- | --- | --- | --- | --- | --- | --- | --- | --- | --- | --- | --- | --- | --- | --- | 2 | 2 | 2 | --- | 2 | 4 | 6 | 2 | 6 | 8 |
| Minden township, exc. of Minden | --- | --- | --- | --- | --- | --- | 2 | 1 | 3 | 1 | 1 | 2 | 12 | 9 | 21 | 12 | 33 | 28 | 4 | 32 | 21 | 53 | 56 | 35 | 91 |
| Minden town | --- | --- | --- | 1 | 1 | 2 | 1 | 1 | 2 | --- | --- | --- | 13 | 6 | 19 | 13 | 32 | 48 | 1 | 49 | 35 | 84 | 70 | 50 | 120 |
| Neola township, exc. of Neola | --- | --- | --- | --- | --- | --- | --- | --- | --- | --- | --- | --- | 13 | 1 | 14 | 15 | 29 | 38 | 1 | 39 | 34 | 73 | 53 | 49 | 102 |
| Neola town | 1 | --- | 1 | 1 | --- | 1 | --- | 1 | 1 | --- | 1 | 1 | 9 | 2 | 11 | 7 | 18 | 45 | --- | 45 | 39 | 84 | 58 | 48 | 106 |
| Norwalk township, exc. of Underwood | --- | --- | --- | --- | --- | --- | --- | --- | --- | 1 | --- | 1 | 11 | 3 | 14 | 12 | 26 | 34 | 2 | 36 | 23 | 59 | 51 | 35 | 86 |
| Underwood town | --- | --- | --- | --- | --- | --- | --- | --- | --- | --- | --- | --- | --- | 3 | 3 | 5 | 8 | 16 | 1 | 17 | 19 | 36 | 20 | 24 | 44 |
| Pleasant township | --- | --- | --- | --- | --- | --- | 2 | --- | 2 | 2 | 1 | 3 | 15 | 5 | 20 | 17 | 37 | 23 | 1 | 24 | 13 | 37 | 48 | 31 | 79 |
| Rockford township | 1 | --- | 1 | 1 | --- | 1 | --- | --- | --- | --- | --- | --- | 10 | --- | 10 | 11 | 21 | 12 | --- | 12 | 11 | 23 | 24 | 22 | 46 |
| Silver Creek township, exc. of Treynor | --- | --- | --- | --- | --- | --- | --- | --- | --- | --- | --- | --- | 10 | 3 | 13 | 7 | 20 | 14 | 1 | 15 | 12 | 27 | 28 | 19 | 47 |
| Treynor town | --- | --- | --- | --- | --- | --- | --- | --- | --- | 1 | --- | 1 | 4 | 1 | 5 | 8 | 13 | 23 | --- | 23 | 22 | 45 | 29 | 30 | 59 |
| Valley township, exc. of Hancock | --- | --- | --- | 1 | --- | 1 | 1 | --- | 1 | 1 | 1 | 2 | 13 | --- | 13 | 18 | 31 | 17 | 1 | 18 | 8 | 26 | 34 | 27 | 61 |
| Hancock town | --- | --- | --- | --- | --- | --- | --- | --- | --- | --- | --- | --- | 3 | --- | 3 | 4 | 7 | 14 | --- | 14 | 9 | 23 | 17 | 13 | 30 |
| Washington township | --- | --- | --- | --- | --- | --- | --- | --- | --- | 1 | 1 | 2 | 7 | 4 | 11 | 9 | 20 | 18 | --- | 18 | 15 | 33 | 30 | 25 | 55 |
| Waveland township | --- | --- | --- | --- | --- | --- | --- | --- | --- | --- | --- | --- | 5 | 7 | 12 | 5 | 17 | 7 | --- | 7 | 7 | 14 | 19 | 12 | 31 |
| Wright township | --- | 1 | 1 | --- | --- | --- | --- | --- | --- | --- | --- | --- | 6 | 1 | 7 | 4 | 11 | 5 | --- | 5 | 4 | 9 | 12 | 9 | 21 |
| York township | --- | --- | --- | --- | --- | --- | --- | --- | --- | 2 | --- | 2 | 8 | 9 | 17 | 13 | 30 | 22 | 1 | 23 | 13 | 36 | 42 | 26 | 68 |
| Total | 9 | 10 | 19 | 47 | 37 | 84 | 85 | 78 | 163 | 86 | 64 | 150 | 826 | 732 | 1,558 | 1,183 | 2,741 | 1,987 | 118 | 2,105 | 1,715 | 3,820 | 3,890 | 3,087 | 6,977 |

POTTAWATTAMIE COUNTY—CONTINUED.

**Total Persons of All Nativities, Classified by Age.**

| Table No. 1 | Under 5 Years of Age | | | 5 and Under 10 Years | | | 10 and Under 18 Years | | | 18 and Under 21 Years | | | 21 and Under 45 Years | | | 45 Years and Over | | | Total all Ages | | |
|---|---|---|---|---|---|---|---|---|---|---|---|---|---|---|---|---|---|---|---|---|---|
| Townships, Towns, Cities and City Wards | Male. | Female. | Total. | Male. | Female. | Total. | Male. | Female. | Total. | Male. | Female. | Total. | Male. | Female. | Total. | Male. | Female. | Total. | Male. | Female. | Total. |
| Belknap township, exc. of Oakland | 15 | 27 | 42 | 19 | 24 | 43 | 29 | 33 | 62 | 12 | 8 | 20 | 64 | 65 | 129 | 34 | 28 | 62 | 173 | 185 | 358 |
| Oakland town | 59 | 51 | 110 | 40 | 50 | 90 | 85 | 73 | 158 | 30 | 45 | 75 | 196 | 225 | 421 | 182 | 160 | 342 | 593 | 603 | 1,196 |
| Boomer township | 56 | 56 | 112 | 50 | 49 | 99 | 77 | 86 | 163 | 30 | 21 | 51 | 150 | 128 | 278 | 86 | 58 | 144 | 449 | 398 | 847 |
| Carson township, exc. of Carson | 26 | 33 | 59 | 36 | 24 | 60 | 23 | 30 | 53 | 6 | 11 | 17 | 86 | 81 | 167 | 38 | 25 | 63 | 215 | 204 | 419 |
| Carson town | 28 | 25 | 53 | 28 | 25 | 53 | 41 | 38 | 79 | 17 | 19 | 36 | 113 | 112 | 225 | 101 | 109 | 210 | 328 | 328 | 656 |
| Center township | 42 | 33 | 75 | 38 | 33 | 71 | 44 | 45 | 89 | 23 | 24 | 47 | 100 | 93 | 193 | 50 | 38 | 88 | 297 | 266 | 563 |
| Crescent township | 52 | 44 | 96 | 53 | 60 | 113 | 76 | 79 | 155 | 29 | 21 | 50 | 129 | 105 | 234 | 96 | 68 | 164 | 435 | 377 | 812 |
| Garner township | 81 | 78 | 159 | 88 | 78 | 166 | 127 | 122 | 249 | 34 | 33 | 67 | 229 | 222 | 451 | 180 | 146 | 326 | 739 | 679 | 1,418 |
| Grove township | 34 | 50 | 84 | 40 | 33 | 73 | 67 | 48 | 115 | 21 | 13 | 34 | 114 | 107 | 221 | 49 | 33 | 82 | 325 | 284 | 609 |
| Hardin Tp., exc. of McClelland | 36 | 42 | 78 | 48 | 53 | 101 | 80 | 66 | 146 | 29 | 27 | 56 | 128 | 106 | 234 | 117 | 56 | 173 | 438 | 350 | 788 |
| McClelland town | 7 | 7 | 14 | 3 | 8 | 11 | 5 | 10 | 15 | 6 | 5 | 11 | 25 | 22 | 47 | 28 | 18 | 46 | 74 | 70 | 144 |
| Hazel Dell township | 59 | 54 | 113 | 50 | 59 | 109 | 72 | 73 | 145 | 24 | 32 | 56 | 162 | 143 | 305 | 92 | 76 | 168 | 459 | 437 | 896 |
| James township | 41 | 44 | 85 | 53 | 35 | 88 | 66 | 56 | 122 | 27 | 18 | 45 | 122 | 108 | 230 | 60 | 43 | 103 | 369 | 304 | 673 |
| Kane Tp., exc. of Council Bluffs | 15 | 7 | 22 | 15 | 16 | 31 | 27 | 29 | 53 | 5 | 8 | 13 | 34 | 39 | 73 | 31 | 29 | 60 | 127 | 125 | 252 |
| Council Bluffs city | *1,393* | *1,408* | *2,801* | *1,540* | *1,449* | *2,989* | *2,205* | *2,273* | *4,478* | *855* | *950* | *1,805* | *6,069* | *6,334* | *12,403* | *3,611* | *3,267* | *6,878* | *15,673* | *15,681* | *31,354* |
| Ward 1 | 231 | 225 | 456 | 259 | 236 | 495 | 368 | 415 | 783 | 147 | 186 | 333 | 1,057 | 1,204 | 2,261 | 734 | 709 | 1,443 | 2,796 | 2,975 | 5,771 |
| Ward 2 | 209 | 211 | 420 | 246 | 215 | 461 | 349 | 380 | 729 | 140 | 168 | 308 | 991 | 1,048 | 2,039 | 583 | 507 | 1,090 | 2,518 | 2,529 | 5,047 |
| Ward 3 | 115 | 137 | 252 | 154 | 151 | 305 | 259 | 243 | 502 | 112 | 110 | 222 | 749 | 786 | 1,535 | 519 | 488 | 1,007 | 1,908 | 1,915 | 3,823 |
| Ward 4 | 108 | 138 | 246 | 128 | 121 | 249 | 223 | 234 | 457 | 88 | 115 | 203 | 717 | 732 | 1,449 | 431 | 402 | 833 | 1,695 | 1,742 | 3,437 |
| Ward 5 | 396 | 421 | 817 | 428 | 395 | 823 | 588 | 573 | 1,161 | 231 | 221 | 452 | 1,392 | 1,446 | 2,838 | 768 | 664 | 1,432 | 3,803 | 3,720 | 7,523 |
| Ward 6 | 334 | 276 | 610 | 325 | 331 | 656 | 418 | 428 | 846 | 137 | 150 | 287 | 1,163 | 1,118 | 2,281 | 576 | 497 | 1,073 | 2,953 | 2,800 | 5,753 |
| Keg Creek township | 37 | 44 | 81 | 47 | 31 | 78 | 59 | 65 | 124 | 26 | 24 | 50 | 117 | 115 | 232 | 56 | 38 | 94 | 342 | 317 | 659 |
| Knox township, exc. of Avoca | 46 | 28 | 74 | 38 | 36 | 74 | 58 | 52 | 110 | 17 | 24 | 41 | 121 | 99 | 220 | 52 | 44 | 96 | 332 | 283 | 615 |
| Avoca town | 49 | 68 | 117 | 71 | 68 | 139 | 122 | 119 | 241 | 40 | 52 | 92 | 259 | 280 | 539 | 262 | 258 | 520 | 803 | 845 | 1,648 |
| Layton township, exc. of Walnut | 33 | 26 | 59 | 27 | 25 | 52 | 48 | 35 | 83 | 14 | 17 | 31 | 95 | 76 | 171 | 42 | 34 | 76 | 259 | 213 | 472 |
| Walnut town | 42 | 27 | 69 | 43 | 35 | 78 | 60 | 62 | 122 | 34 | 30 | 64 | 178 | 199 | 377 | 149 | 149 | 298 | 506 | 502 | 1,008 |
| Lewis township | 63 | 63 | 126 | 62 | 72 | 134 | 113 | 103 | 216 | 47 | 39 | 86 | 188 | 151 | 339 | 131 | 95 | 226 | 604 | 523 | 1,127 |
| Lincoln township | 35 | 33 | 68 | 39 | 28 | 67 | 57 | 38 | 95 | 20 | 16 | 36 | 106 | 91 | 197 | 39 | 23 | 62 | 296 | 229 | 525 |
| Macedonia Tp., exc. of Macedonia | 20 | 23 | 43 | 21 | 33 | 54 | 30 | 37 | 67 | 8 | 15 | 23 | 75 | 69 | 144 | 35 | 33 | 68 | 189 | 210 | 399 |
| Macedonia town | 17 | 18 | 35 | 27 | 18 | 45 | 37 | 30 | 67 | 11 | 9 | 20 | 53 | 63 | 116 | 56 | 51 | 107 | 201 | 189 | 390 |
| Minden township, exc. of Minden | 41 | 42 | 83 | 37 | 38 | 75 | 59 | 53 | 112 | 16 | 24 | 40 | 129 | 108 | 237 | 59 | 42 | 101 | 341 | 307 | 648 |
| Minden town | 17 | 21 | 38 | 21 | 17 | 38 | 33 | 34 | 67 | 11 | 15 | 26 | 72 | 74 | 146 | 66 | 48 | 114 | 220 | 209 | 429 |
| Neola township, exc. of Neola | 48 | 45 | 93 | 46 | 40 | 86 | 76 | 57 | 133 | 18 | 26 | 44 | 124 | 108 | 232 | 65 | 54 | 119 | 377 | 330 | 707 |
| Neola town | 38 | 34 | 72 | 56 | 45 | 101 | 88 | 80 | 168 | 26 | 25 | 51 | 141 | 163 | 304 | 148 | 133 | 281 | 497 | 480 | 977 |
| Norwalk Tp., exc. of Underwood | 39 | 28 | 67 | 36 | 44 | 80 | 79 | 68 | 147 | 24 | 30 | 54 | 105 | 111 | 216 | 81 | 56 | 137 | 364 | 337 | 701 |
| Underwood town | 13 | 12 | 25 | 24 | 10 | 34 | 26 | 27 | 53 | 8 | 11 | 19 | 43 | 41 | 84 | 44 | 36 | 80 | 158 | 137 | 295 |

| | | | | | | | | | | | | | | | | | | | | | |
|---|---|---|---|---|---|---|---|---|---|---|---|---|---|---|---|---|---|---|---|---|---|
| Pleasant township | 28 | 31 | 59 | 46 | 30 | 76 | 62 | 51 | 113 | 20 | 19 | 39 | 116 | 107 | 223 | 39 | 25 | 64 | 311 | 263 | 574 |
| Rockford township | 42 | 47 | 89 | 36 | 66 | 102 | 75 | 77 | 152 | 26 | 23 | 49 | 134 | 123 | 257 | 79 | 83 | 162 | 392 | 419 | 811 |
| Silver Creek Tp., exc. of Treynor | 36 | 33 | 69 | 35 | 37 | 72 | 58 | 54 | 112 | 19 | 15 | 34 | 96 | 90 | 186 | 48 | 33 | 81 | 292 | 262 | 554 |
| Treynor town | 13 | 10 | 23 | 13 | 5 | 18 | 12 | 17 | 29 | 5 | 6 | 11 | 40 | 28 | 68 | 30 | 26 | 56 | 113 | 92 | 205 |
| Valley township, exc. of Hancock | 38 | 41 | 79 | 35 | 47 | 82 | 44 | 55 | 99 | 14 | 12 | 26 | 124 | 105 | 229 | 44 | 24 | 68 | 299 | 284 | 583 |
| Hancock town | 11 | 8 | 19 | 13 | 18 | 31 | 11 | 19 | 30 | 7 | 10 | 17 | 40 | 38 | 78 | 44 | 45 | 89 | 126 | 138 | 264 |
| Washington township | 51 | 26 | 77 | 35 | 34 | 69 | 58 | 47 | 105 | 18 | 21 | 39 | 118 | 93 | 211 | 51 | 34 | 85 | 331 | 255 | 586 |
| Waveland township | 43 | 54 | 97 | 37 | 48 | 85 | 56 | 53 | 109 | 21 | 17 | 38 | 130 | 114 | 244 | 57 | 44 | 101 | 344 | 330 | 674 |
| Wright township | 38 | 43 | 81 | 33 | 35 | 68 | 45 | 49 | 94 | 13 | 13 | 26 | 105 | 96 | 201 | 41 | 31 | 72 | 275 | 267 | 542 |
| York township | 27 | 32 | 59 | 27 | 21 | 48 | 37 | 48 | 85 | 24 | 16 | 40 | 121 | 85 | 206 | 45 | 35 | 80 | 281 | 237 | 518 |
| Total | 2,809 | 2,796 | 5,605 | 3,006 | 2,877 | 5,883 | 4,427 | 4,388 | 8,815 | 1,635 | 1,744 | 3,379 | 10,551 | 10,517 | 21,068 | 6,518 | 5,628 | 12,146 | 28,946 | 27,950 | 56,896 |

NOTE—196 inmates of School for Deaf, located in Lewis township, were included in the enumeration of other districts of the state. Had these been credited to Pottawattamie County the total population would have been 57,092.

## POWESHIEK COUNTY.

### Persons Native Born of Native Parents, Classified by Age.

| Townships, Towns, Cities and City Wards | Under 5 Years of Age | | | 5 and Under 10 Years | | | 10 and Under 18 Years | | | 18 and Under 21 Years | | | 21 and Under 45 Years | | | 45 Years and Over | | | Total all Ages | | |
|---|---|---|---|---|---|---|---|---|---|---|---|---|---|---|---|---|---|---|---|---|---|
| | Male. | Female. | Total. | Male. | Female. | Total. | Male. | Female. | Total. | Male. | Female. | Total. | Male. | Female. | Total. | Male. | Female. | Total. | Male. | Female. | Total. |
| Bear Creek Tp., exc. of Brooklyn | 23 | 27 | 50 | 20 | 25 | 45 | 31 | 33 | 64 | 15 | 13 | 28 | 67 | 61 | 128 | 40 | 28 | 68 | 196 | 187 | 383 |
| Brooklyn town | 71 | 52 | 123 | 53 | 46 | 99 | 79 | 67 | 146 | 27 | 28 | 55 | 181 | 202 | 383 | 139 | 148 | 287 | 550 | 543 | 1,093 |
| Chester township | 32 | 19 | 51 | 20 | 35 | 55 | 27 | 35 | 62 | 12 | 3 | 15 | 48 | 48 | 96 | 28 | 21 | 49 | 167 | 161 | 328 |
| Deep River Tp., exc. of Deep River | 37 | 40 | 77 | 41 | 37 | 78 | 43 | 43 | 86 | 19 | 19 | 38 | 99 | 79 | 178 | 42 | 43 | 85 | 281 | 261 | 542 |
| Deep River town | 25 | 26 | 51 | 20 | 28 | 48 | 25 | 25 | 50 | 8 | 12 | 20 | 65 | 66 | 131 | 65 | 57 | 122 | 208 | 214 | 422 |
| Grinnell township, exc. of Grinnell | 38 | 31 | 69 | 38 | 41 | 79 | 60 | 67 | 127 | 19 | 12 | 31 | 92 | 95 | 187 | 61 | 55 | 116 | 308 | 301 | 609 |
| Grinnell city | *178* | *148* | *326* | *186* | *187* | *373* | *278* | *294* | *572* | *112* | *132* | *244* | *570* | *729* | *1,299* | *507* | *547* | *1,054* | *1,831* | *2,057* | *3,868* |
| Ward 1 | 36 | 40 | 76 | 47 | 46 | 93 | 77 | 72 | 149 | 38 | 42 | 80 | 151 | 235 | 386 | 149 | 175 | 324 | 498 | 610 | 1,108 |
| Ward 2 | 49 | 35 | 84 | 50 | 48 | 98 | 67 | 77 | 144 | 19 | 39 | 58 | 160 | 196 | 356 | 142 | 148 | 290 | 487 | 543 | 1,030 |
| Ward 3 | 53 | 36 | 89 | 57 | 50 | 107 | 73 | 63 | 136 | 30 | 23 | 53 | 124 | 132 | 256 | 101 | 97 | 198 | 438 | 401 | 839 |
| Ward 4 | 40 | 37 | 77 | 32 | 43 | 75 | 61 | 82 | 143 | 25 | 28 | 53 | 135 | 166 | 301 | 115 | 127 | 242 | 408 | 483 | 891 |
| Jackson township, exc. of Barnes City and Montezuma | 38 | 43 | 81 | 39 | 38 | 77 | 53 | 56 | 109 | 28 | 23 | 51 | 114 | 115 | 229 | 57 | 51 | 108 | 329 | 326 | 655 |
| Barnes City town, part of (see Mahaska County) | 3 | 2 | 5 | 2 | 1 | 3 | 5 | 1 | 6 | ---- | 1 | 1 | 6 | 7 | 13 | 4 | 5 | 9 | 20 | 17 | 37 |
| Montezuma town | 56 | 43 | 99 | 45 | 41 | 86 | 62 | 75 | 137 | 36 | 36 | 72 | 169 | 200 | 369 | 138 | 162 | 300 | 506 | 557 | 1,063 |
| Jefferson township, exc. of Hartwick | 36 | 33 | 69 | 33 | 35 | 68 | 47 | 39 | 86 | 9 | 9 | 18 | 62 | 61 | 123 | 23 | 16 | 39 | 210 | 193 | 403 |
| Hartwick town | 6 | 11 | 17 | 3 | 3 | 6 | 5 | 3 | 8 | 1 | 1 | 2 | 15 | 11 | 26 | 12 | 11 | 23 | 42 | 40 | 82 |

POWESHIEK COUNTY—CONTINUED.

| Table No. 1 — Townships, Towns, Cities and City Wards | Under 5 Years of Age | | | 5 and Under 10 Years | | | 10 and Under 18 Years | | | 18 and Under 21 Years | | | 21 and Under 45 Years | | | 45 Years and Over | | | Total all Ages | | |
|---|---|---|---|---|---|---|---|---|---|---|---|---|---|---|---|---|---|---|---|---|---|
| | Male. | Female. | Total. | Male. | Female. | Total. | Male. | Female. | Total. | Male. | Female. | Total. | Male. | Female. | Total. | Male. | Female. | Total. | Male. | Female. | Total. |
| Lincoln township, exc. of Guernsey | 23 | 29 | 52 | 21 | 34 | 55 | 52 | 37 | 89 | 19 | 11 | 30 | 44 | 55 | 99 | 24 | 24 | 48 | 183 | 190 | 373 |
| Guernsey town | 8 | 8 | 16 | 11 | 3 | 14 | 6 | 6 | 12 | 1 | 2 | 3 | 16 | 13 | 29 | 9 | 8 | 17 | 51 | 40 | 91 |
| Madison township | 32 | 32 | 64 | 25 | 31 | 56 | 34 | 41 | 75 | 14 | 14 | 28 | 64 | 48 | 112 | 22 | 22 | 44 | 191 | 188 | 379 |
| Malcom township, exc. of Malcom | 30 | 32 | 62 | 30 | 23 | 53 | 32 | 22 | 54 | 6 | 10 | 16 | 48 | 50 | 98 | 14 | 14 | 28 | 160 | 151 | 311 |
| Malcom town | 11 | 18 | 29 | 20 | 17 | 37 | 18 | 17 | 35 | 10 | 9 | 19 | 50 | 43 | 93 | 38 | 36 | 74 | 147 | 140 | 287 |
| Pleasant township | 29 | 20 | 49 | 37 | 33 | 70 | 54 | 35 | 89 | 7 | 9 | 16 | 82 | 66 | 148 | 36 | 30 | 66 | 245 | 193 | 438 |
| Sheridan township | 22 | 26 | 48 | 29 | 23 | 52 | 41 | 32 | 73 | 11 | 6 | 17 | 48 | 50 | 98 | 14 | 10 | 24 | 165 | 147 | 312 |
| Scott township | 33 | 23 | 56 | 34 | 30 | 64 | 39 | 38 | 77 | 15 | 13 | 28 | 63 | 64 | 127 | 27 | 14 | 41 | 211 | 182 | 393 |
| Sugar Creek Tp., exc. of Searsboro | 43 | 47 | 90 | 58 | 40 | 98 | 73 | 48 | 121 | 11 | 18 | 29 | 100 | 93 | 193 | 62 | 42 | 104 | 347 | 288 | 635 |
| Searsboro town | 8 | 10 | 18 | 14 | 8 | 22 | 17 | 18 | 35 | 4 | 4 | 8 | 26 | 29 | 55 | 23 | 20 | 43 | 92 | 89 | 181 |
| Union township | 38 | 33 | 71 | 34 | 38 | 72 | 45 | 46 | 91 | 15 | 14 | 29 | 95 | 83 | 178 | 53 | 48 | 101 | 280 | 262 | 542 |
| Warren township, exc. of Victor | 36 | 23 | 59 | 27 | 23 | 50 | 58 | 41 | 99 | 11 | 14 | 25 | 77 | 66 | 143 | 36 | 38 | 74 | 245 | 205 | 450 |
| Victor town, part of (see Iowa Co.) | 5 | 6 | 11 | 3 | 2 | 5 | 2 | 4 | 6 | ---- | 3 | 3 | 9 | 10 | 19 | 8 | 8 | 16 | 27 | 33 | 60 |
| Washington township | 49 | 38 | 87 | 31 | 35 | 66 | 49 | 46 | 95 | 16 | 16 | 32 | 76 | 81 | 157 | 35 | 36 | 71 | 256 | 252 | 508 |
| Total | 910 | 820 | 1,730 | 874 | 857 | 1,731 | 1,235 | 1,169 | 2,404 | 426 | 432 | 858 | 2,286 | 2,425 | 4,711 | 1,517 | 1,494 | 3,011 | 7,248 | 7,197 | 14.445 |

**Persons Native Born of Foreign or Mixed Parentage, Classified by Age.**

| | | | | | | | | | | | | | | | | | | | | | |
|---|---|---|---|---|---|---|---|---|---|---|---|---|---|---|---|---|---|---|---|---|---|
| Bear Creek Tp., exc. of Brooklyn | 4 | 11 | 15 | 9 | 10 | 19 | 17 | 15 | 32 | 9 | 5 | 14 | 38 | 27 | 65 | 10 | 8 | 18 | 87 | 76 | 163 |
| Brooklyn town | 8 | 4 | 12 | 2 | 5 | 7 | 9 | 13 | 22 | 5 | 6 | 11 | 65 | 63 | 128 | 49 | 33 | 82 | 138 | 124 | 262 |
| Chester township | 1 | 6 | 7 | 10 | 6 | 16 | 23 | 11 | 34 | 6 | 6 | 12 | 34 | 33 | 67 | 14 | 8 | 22 | 88 | 70 | 158 |
| Deep River Tp., exc. of Deep River | 2 | ---- | 2 | ---- | ---- | ---- | ---- | 3 | 3 | 4 | 1 | 5 | 28 | 33 | 61 | 13 | 10 | 23 | 47 | 47 | 94 |
| Deep River town | ---- | 2 | 2 | 2 | ---- | 2 | 1 | 2 | 3 | 1 | 2 | 3 | 11 | 24 | 35 | 11 | 16 | 27 | 26 | 46 | 72 |
| Grinnell township, exc. of Grinnell | 5 | 6 | 11 | 9 | 8 | 17 | 16 | 19 | 35 | 4 | 10 | 14 | 35 | 36 | 71 | 24 | 14 | 38 | 93 | 93 | 186 |
| Grinnell city | *22* | *24* | *46* | *15* | *20* | *35* | *30* | *43* | *73* | *25* | *37* | *62* | *145* | *218* | *363* | *126* | *130* | *256* | *363* | *472* | *835* |
| Ward 1 | 7 | 6 | 13 | ---- | 5 | 5 | 8 | 16 | 24 | 14 | 15 | 29 | 38 | 74 | 112 | 35 | 45 | 80 | 102 | 161 | 263 |
| Ward 2 | 1 | 3 | 4 | 1 | 4 | 5 | 6 | 6 | 12 | 3 | 9 | 12 | 38 | 57 | 95 | 30 | 29 | 59 | 79 | 108 | 187 |
| Ward 3 | 8 | 7 | 15 | 9 | 4 | 13 | 11 | 9 | 20 | 2 | 5 | 7 | 31 | 35 | 66 | 31 | 18 | 49 | 92 | 78 | 170 |
| Ward 4 | 6 | 8 | 14 | 5 | 7 | 12 | 5 | 12 | 17 | 6 | 8 | 14 | 38 | 52 | 90 | 30 | 38 | 68 | 90 | 125 | 215 |
| Jackson township, exc. of Barnes City. and Montezuma | 2 | 1 | 3 | 8 | 7 | 15 | 22 | 8 | 30 | 6 | 4 | 10 | 30 | 13 | 43 | 22 | 15 | 37 | 90 | 48 | 138 |
| Barnes City town, part of (see Mahaska County) | ---- | ---- | ---- | ---- | ---- | ---- | ---- | ---- | ---- | ---- | ---- | ---- | 2 | ---- | 2 | ---- | ---- | ---- | 2 | ---- | 2 |
| Montezuma town | 3 | 1 | 4 | 6 | 6 | 12 | 7 | 11 | 18 | 5 | 9 | 14 | 35 | 40 | 75 | 46 | 34 | 80 | 102 | 101 | 203 |

| | | | | | | | | | | | | | | | | | | | | | |
|---|---|---|---|---|---|---|---|---|---|---|---|---|---|---|---|---|---|---|---|---|---|
| Jefferson township, exc. of Hartwick | 12 | 15 | 27 | 12 | 2 | 14 | 14 | 11 | 25 | 8 | 1 | 9 | 51 | 44 | 95 | 7 | 2 | 9 | 104 | 75 | 179 |
| Hartwick town | ---- | ---- | ---- | 1 | ---- | 1 | 4 | 3 | 7 | ---- | 3 | 3 | 3 | 6 | 9 | 2 | 3 | 5 | 10 | 15 | 25 |
| Lincoln township, exc. of Guernsey | 4 | 11 | 15 | 8 | 8 | 16 | 18 | 20 | 38 | 11 | 11 | 22 | 56 | 53 | 109 | 26 | 16 | 42 | 123 | 119 | 242 |
| Guernsey town | 2 | 2 | 4 | 5 | 1 | 6 | 1 | 4 | 5 | ---- | 2 | 2 | 18 | 13 | 31 | 4 | 2 | 6 | 30 | 24 | 54 |
| Madison township | 5 | 12 | 17 | 9 | 15 | 24 | 14 | 15 | 29 | 7 | 5 | 12 | 36 | 34 | 70 | 13 | 9 | 22 | 84 | 90 | 174 |
| Malcom township, exc. of Malcom | 4 | 8 | 12 | 4 | 6 | 10 | 15 | 6 | 21 | 8 | 7 | 15 | 55 | 41 | 96 | 14 | 8 | 22 | 100 | 76 | 176 |
| Malcom town | 1 | 3 | 4 | 2 | 3 | 5 | 4 | 9 | 13 | 1 | 2 | 3 | 15 | 21 | 36 | 19 | 13 | 32 | 42 | 51 | 93 |
| Pleasant township | 9 | 5 | 14 | 7 | 8 | 15 | 11 | 13 | 24 | 6 | 6 | 12 | 42 | 41 | 83 | 14 | 17 | 31 | 89 | 90 | 179 |
| Sheridan township | 1 | 4 | 5 | 5 | 4 | 9 | 6 | 7 | 13 | 7 | 2 | 9 | 48 | 43 | 91 | 21 | 6 | 27 | 88 | 66 | 154 |
| Scott township | 8 | 5 | 13 | 5 | 9 | 14 | 13 | 11 | 24 | 3 | 2 | 5 | 50 | 44 | 94 | 16 | 13 | 29 | 95 | 84 | 179 |
| Sugar Creek Tp., exc. of Searsboro | 3 | 3 | 6 | 4 | 2 | 6 | 4 | 8 | 12 | 2 | 1 | 3 | 19 | 17 | 36 | 12 | 3 | 15 | 44 | 34 | 78 |
| Searsboro town | ---- | ---- | ---- | 1 | ---- | 1 | ---- | 2 | 2 | ---- | ---- | ---- | 6 | 7 | 13 | 4 | 4 | 8 | 11 | 13 | 24 |
| Union township | 1 | 2 | 3 | ---- | 2 | 2 | 2 | ---- | 2 | 2 | 2 | 4 | 9 | 11 | 20 | 7 | 1 | 8 | 21 | 18 | 39 |
| Warren township, exc. of Victor | 19 | 11 | 30 | 7 | 15 | 22 | 19 | 18 | 37 | 7 | 6 | 13 | 38 | 32 | 70 | 13 | 4 | 17 | 103 | 86 | 189 |
| Victor town, part of (see Iowa Co.) | 2 | ---- | 2 | 1 | 2 | 3 | 2 | 1 | 3 | 1 | 1 | 2 | 2 | 7 | 9 | 1 | 4 | 5 | 9 | 15 | 24 |
| Washington township | 3 | 4 | 7 | 5 | 4 | 9 | 11 | 11 | 22 | 4 | 1 | 5 | 33 | 17 | 50 | 17 | 11 | 28 | 73 | 48 | 121 |
| Total | 121 | 140 | 261 | 137 | 143 | 280 | 263 | 264 | 527 | 132 | 132 | 264 | 904 | 918 | 1,822 | 505 | 384 | 889 | 2,062 | 1,981 | 4,043 |

**Persons Foreign Born, Classified by Age.**

| Townships, Towns, Cities and City Wards | Under 5 Years of Age | | | 5 and Under 10 Years | | | 10 and Under 18 Years | | | 18 and Under 21 Years | | | 21 and Under 45 Years | | | | | 45 Years and Over | | | | | Total all Ages | | |
|---|---|---|---|---|---|---|---|---|---|---|---|---|---|---|---|---|---|---|---|---|---|---|---|---|---|
| | | | | | | | | | | | | | Male | | | | | Male | | | | | | | |
| | Male. | Female. | Total. | Male. | Female. | Total. | Male. | Female. | Total. | Male. | Female. | Total. | Nat. | Un-Nat. | Tot. | Female. | Total. | Nat. | Un-Nat. | Tot. | Female. | Total. | Male. | Female. | Total. |
| Bear Creek township, exc. of Brooklyn | --- | --- | --- | 1 | 1 | 2 | 1 | 1 | 2 | --- | --- | --- | 9 | 6 | 15 | 13 | 28 | 17 | ---- | 17 | 16 | 33 | 34 | 31 | 65 |
| Brooklyn town | --- | --- | --- | 1 | 1 | 2 | 4 | 2 | 6 | 3 | 1 | 4 | 11 | 17 | 28 | 9 | 37 | 38 | 4 | 42 | 39 | 81 | 78 | 52 | 130 |
| Chester township | --- | --- | --- | --- | 3 | 3 | --- | 1 | 1 | 1 | --- | 1 | 8 | 12 | 20 | 11 | 31 | 18 | 1 | 19 | 8 | 27 | 40 | 23 | 63 |
| Deep River township, exc. of Deep River | --- | --- | --- | --- | --- | --- | --- | --- | --- | --- | --- | --- | 4 | 1 | 5 | 2 | 7 | 3 | 8 | 11 | 4 | 15 | 16 | 6 | 22 |
| Deep River town | --- | --- | --- | --- | 1 | 1 | --- | --- | --- | 1 | --- | 1 | ---- | 1 | 1 | 1 | 2 | 8 | 1 | 9 | 9 | 18 | 11 | 11 | 22 |
| Grinnell township, exc. of Grinnell | --- | --- | --- | --- | --- | --- | --- | --- | --- | 3 | --- | 3 | 4 | 4 | 8 | 9 | 17 | 19 | 1 | 20 | 22 | 42 | 31 | 31 | 62 |
| Grinnell city | *2* | *2* | *4* | *9* | *7* | *16* | *5* | *11* | *16* | *5* | --- | *5* | *24* | *31* | *55* | *52* | *107* | *66* | *39* | *105* | *105* | *210* | *181* | *177* | *358* |
| Ward 1 | --- | 1 | 1 | 3 | 2 | 5 | 1 | 3 | 4 | --- | --- | --- | 4 | 8 | 12 | 13 | 25 | 28 | 2 | 30 | 42 | 72 | 46 | 61 | 107 |
| Ward 2 | --- | --- | --- | --- | --- | --- | --- | 2 | 2 | 1 | --- | 1 | 4 | 4 | 8 | 10 | 18 | 13 | 4 | 17 | 28 | 45 | 26 | 40 | 66 |
| Ward 3 | --- | --- | --- | 1 | 2 | 3 | --- | 3 | 3 | 1 | --- | 1 | 7 | 11 | 18 | 11 | 29 | 21 | 1 | 22 | 18 | 40 | 42 | 34 | 76 |
| Ward 4 | 2 | 1 | 3 | 5 | 3 | 8 | 4 | 3 | 7 | 3 | --- | 3 | 9 | 8 | 17 | 18 | 35 | 4 | 32 | 36 | 17 | 53 | 67 | 42 | 109 |
| Jackson township, exc. of Barnes City and Montezuma | --- | --- | --- | --- | --- | --- | --- | --- | --- | --- | --- | --- | 5 | 2 | 7 | 4 | 11 | 16 | 2 | 18 | 8 | 26 | 25 | 12 | 37 |
| Barnes City town, part of (see Mahaska County) | --- | --- | --- | --- | --- | --- | --- | --- | --- | --- | --- | --- | ---- | ---- | ---- | ---- | ---- | ---- | ---- | ---- | ---- | ---- | ---- | ---- | ---- |
| Montezuma town | --- | --- | --- | 1 | --- | 1 | --- | --- | --- | --- | --- | --- | 6 | 3 | 9 | 8 | 17 | 22 | 3 | 25 | 17 | 42 | 35 | 25 | 60 |

POWESHIEK COUNTY—CONTINUED.

**Table No. 1**

| Townships, Towns, Cities and City Wards | Under 5 Years of Age | | | 5 and Under 10 Years | | | 10 and Under 18 Years | | | 18 and Under 21 Years | | | 21 and Under 45 Years | | | | | 45 Years and Over | | | | | Total all Ages | | |
|---|---|---|---|---|---|---|---|---|---|---|---|---|---|---|---|---|---|---|---|---|---|---|---|---|---|
| | | | | | | | | | | | | | Male | | | | | Male | | | | | | | |
| | Male. | Female. | Total. | Male. | Female. | Total. | Male. | Female. | Total. | Male. | Female. | Total. | Nat. | Un-Nat. | Tot. | Female | Total. | Nat. | Un-Nat. | Tot. | Female. | Total. | Male. | Female. | Total. |
| Jefferson township, exc. of Hartwick | --- | --- | --- | 1 | 1 | 2 | 1 | --- | 1 | 2 | 1 | 3 | 9 | 13 | 22 | 17 | 39 | 15 | 3 | 18 | 15 | 33 | 44 | 34 | 78 |
| Hartwick town | --- | --- | --- | --- | --- | --- | --- | --- | --- | --- | --- | --- | --- | --- | --- | 1 | 1 | 3 | --- | 3 | 2 | 5 | 3 | 3 | 6 |
| Lincoln township, exc. of Guernsey | --- | --- | --- | 1 | --- | 1 | 2 | --- | 2 | 1 | --- | 1 | 9 | 6 | 15 | 8 | 23 | 25 | --- | 25 | 20 | 45 | 44 | 28 | 72 |
| Guernsey town | --- | --- | --- | --- | --- | --- | --- | --- | --- | --- | --- | --- | 4 | 4 | 8 | 5 | 13 | 9 | 2 | 11 | 8 | 19 | 19 | 13 | 32 |
| Madison township | --- | --- | --- | 1 | 2 | 3 | --- | 1 | 1 | --- | 1 | 1 | 10 | 18 | 28 | 8 | 36 | 6 | 1 | 7 | 10 | 17 | 36 | 22 | 58 |
| Malcom township, exc. of Malcom | --- | --- | --- | --- | --- | --- | --- | --- | --- | --- | --- | --- | 7 | 4 | 11 | 4 | 15 | 20 | 2 | 22 | 14 | 36 | 33 | 18 | 51 |
| Malcom town | --- | --- | --- | --- | --- | --- | --- | --- | --- | --- | --- | --- | 3 | 2 | 5 | 3 | 8 | 18 | 1 | 19 | 19 | 38 | 24 | 22 | 46 |
| Pleasant township | --- | --- | --- | 3 | --- | 3 | --- | 2 | 2 | --- | --- | --- | 7 | 3 | 10 | 9 | 19 | 17 | 1 | 18 | 8 | 26 | 31 | 19 | 50 |
| Sheridan township | --- | --- | --- | --- | --- | --- | 2 | 2 | 4 | --- | --- | --- | 4 | 1 | 5 | 6 | 11 | 14 | --- | 14 | 11 | 25 | 21 | 19 | 40 |
| Scott township | --- | --- | --- | --- | --- | --- | --- | 1 | 1 | --- | --- | --- | 4 | 5 | 9 | 9 | 18 | 15 | 1 | 16 | 12 | 28 | 25 | 22 | 47 |
| Sugar Creek township, exc. of Searsboro | --- | --- | --- | 1 | --- | 1 | --- | 1 | 1 | 1 | --- | 1 | 2 | 1 | 3 | 4 | 7 | 4 | --- | 4 | 5 | 9 | 9 | 10 | 19 |
| Searsboro town | --- | --- | --- | --- | --- | --- | --- | --- | --- | --- | --- | --- | --- | --- | --- | --- | --- | 1 | --- | 1 | 1 | 2 | 1 | 1 | 2 |
| Union township | --- | --- | --- | 1 | 2 | 3 | 3 | --- | 3 | --- | 2 | 2 | 2 | --- | 2 | 2 | 4 | --- | 1 | 1 | 1 | 2 | 7 | 7 | 14 |
| Warren township, exc. of Victor | --- | --- | --- | 3 | --- | 3 | 3 | 2 | 5 | 4 | 1 | 5 | 10 | 16 | 26 | 19 | 45 | 19 | 1 | 20 | 12 | 32 | 56 | 34 | 90 |
| Victor town, part of (see Iowa County) | --- | --- | --- | 1 | --- | 1 | --- | --- | --- | --- | --- | --- | 3 | 1 | 4 | 2 | 6 | 6 | --- | 6 | 3 | 9 | 11 | 5 | 16 |
| Washington township | --- | --- | --- | 1 | --- | 1 | 1 | 2 | 3 | 1 | --- | 1 | 6 | 2 | 8 | 3 | 11 | 14 | --- | 14 | 7 | 21 | 25 | 12 | 37 |
| Total | 2 | 2 | 4 | 25 | 18 | 43 | 22 | 26 | 48 | 22 | 6 | 28 | 151 | 153 | 304 | 209 | 513 | 393 | 72 | 465 | 376 | 841 | 840 | 637 | 1,477 |

**Total Persons of All Nativities, Classified by Age.**

| Townships, Towns, Cities and City Wards | Under 5 Years of Age | | | 5 and Under 10 Years | | | 10 and Under 18 Years | | | 18 and Under 21 Years | | | 21 and Under 45 Years | | | 45 Years and Over | | | Total all Ages | | |
|---|---|---|---|---|---|---|---|---|---|---|---|---|---|---|---|---|---|---|---|---|---|
| | Male. | Female. | Total. | Male. | Female. | Total. | Male. | Female. | Total. | Male. | Female. | Total. | Male. | Female. | Total. | Male. | Female. | Total. | Male. | Female. | Total. |
| Bear Creek Tp., exc. of Brooklyn | 27 | 38 | 65 | 30 | 36 | 66 | 49 | 49 | 98 | 24 | 18 | 42 | 120 | 101 | 221 | 67 | 52 | 119 | 317 | 294 | 611 |
| Brooklyn town | 79 | 56 | 135 | 56 | 52 | 108 | 92 | 82 | 174 | 35 | 35 | 70 | 274 | 274 | 548 | 230 | 220 | 450 | 766 | 719 | 1,485 |
| Chester township | 33 | 25 | 58 | 30 | 44 | 74 | 50 | 47 | 97 | 19 | 9 | 28 | 102 | 92 | 194 | 61 | 37 | 98 | 295 | 254 | 549 |
| Deep River Tp., exc. of Deep River | 39 | 40 | 79 | 41 | 37 | 78 | 43 | 46 | 89 | 23 | 20 | 43 | 132 | 114 | 246 | 66 | 57 | 123 | 314 | 314 | 658 |
| Deep River town | 25 | 28 | 53 | 22 | 29 | 51 | 26 | 27 | 53 | 10 | 14 | 24 | 77 | 91 | 168 | 85 | 82 | 167 | 245 | 271 | 516 |

| | | | | | | | | | | | | | | | | | | | | | |
|---|---|---|---|---|---|---|---|---|---|---|---|---|---|---|---|---|---|---|---|---|---|
| Grinnell township, exc. of Grinnell | 43 | 37 | 80 | 47 | 49 | 96 | 76 | 86 | 162 | 26 | 22 | 48 | 135 | 140 | 275 | 105 | 91 | 196 | 432 | 425 | 857 |
| Grinnell city | *202* | *174* | *376* | *210* | *214* | *424* | *313* | *348* | *661* | *142* | *169* | *311* | *770* | *999* | *1,769* | *738* | *782* | *1,520* | *2,375* | *2,686* | *5,061* |
| Ward 1 | 43 | 47 | 90 | 50 | 53 | 103 | 86 | 91 | 177 | 52 | 57 | 109 | 201 | 322 | 523 | 214 | 262 | 476 | 646 | 832 | 1,478 |
| Ward 2 | 50 | 38 | 88 | 51 | 52 | 103 | 73 | 85 | 158 | 23 | 48 | 71 | 206 | 263 | 469 | 189 | 205 | 394 | 592 | 691 | 1,283 |
| Ward 3 | 61 | 43 | 104 | 67 | 56 | 123 | 84 | 75 | 159 | 33 | 28 | 61 | 173 | 178 | 351 | 154 | 133 | 287 | 572 | 513 | 1,085 |
| Ward 4 | 48 | 46 | 94 | 42 | 53 | 95 | 70 | 97 | 167 | 34 | 36 | 70 | 190 | 236 | 426 | 181 | 182 | 363 | 565 | 650 | 1,215 |
| Jackson township, exc. of Barnes City and Montezuma | 40 | 44 | 84 | 47 | 45 | 92 | 75 | 64 | 139 | 34 | 27 | 61 | 151 | 132 | 283 | 97 | 74 | 171 | 444 | 386 | 830 |
| Barnes City town, part of (see Mahaska County) | 3 | 2 | 5 | 2 | 1 | 3 | 5 | 1 | 6 | ---- | 1 | 1 | 8 | 7 | 15 | 4 | 5 | 9 | 22 | 17 | 39 |
| Montezuma town | 59 | 44 | 103 | 52 | 47 | 99 | 69 | 86 | 155 | 41 | 45 | 86 | 213 | 248 | 461 | 209 | 213 | 422 | 643 | 683 | 1,326 |
| Jefferson Tp., exc. of Hartwick | 48 | 48 | 96 | 46 | 38 | 84 | 62 | 50 | 112 | 19 | 11 | 30 | 135 | 122 | 257 | 48 | 33 | 81 | 358 | 302 | 660 |
| Hartwick town | 6 | 11 | 17 | 4 | 3 | 7 | 9 | 6 | 15 | 1 | 4 | 5 | 18 | 18 | 36 | 17 | 16 | 33 | 55 | 58 | 113 |
| Lincoln township, exc. of Guernsey | 27 | 40 | 67 | 30 | 42 | 72 | 72 | 57 | 129 | 31 | 22 | 53 | 115 | 116 | 231 | 75 | 60 | 135 | 350 | 337 | 687 |
| Guernsey town | 10 | 10 | 20 | 16 | 4 | 20 | 7 | 10 | 17 | 1 | 4 | 5 | 42 | 31 | 73 | 24 | 18 | 42 | 100 | 77 | 177 |
| Madison township | 37 | 44 | 81 | 35 | 48 | 83 | 48 | 57 | 105 | 21 | 20 | 41 | 128 | 90 | 218 | 42 | 41 | 83 | 311 | 300 | 611 |
| Malcom township, exc. of Malcom | 34 | 40 | 74 | 34 | 29 | 63 | 47 | 28 | 75 | 14 | 17 | 31 | 114 | 95 | 209 | 50 | 36 | 86 | 293 | 245 | 538 |
| Malcom town | 12 | 21 | 33 | 22 | 20 | 42 | 22 | 26 | 48 | 11 | 11 | 22 | 70 | 67 | 137 | 76 | 68 | 144 | 213 | 213 | 426 |
| Pleasant township | 38 | 25 | 63 | 47 | 41 | 88 | 65 | 50 | 115 | 13 | 15 | 28 | 134 | 116 | 250 | 68 | 55 | 123 | 365 | 302 | 667 |
| Sheridan township | 23 | 30 | 53 | 34 | 27 | 61 | 49 | 41 | 90 | 18 | 8 | 26 | 101 | 99 | 200 | 49 | 27 | 76 | 274 | 232 | 506 |
| Scott township | 41 | 28 | 69 | 39 | 39 | 78 | 52 | 50 | 102 | 18 | 15 | 33 | 122 | 117 | 239 | 59 | 39 | 98 | 331 | 288 | 619 |
| Sugar Creek Tp., exc. of Searsboro | 46 | 50 | 196 | 63 | 42 | 105 | 77 | 57 | 134 | 14 | 19 | 33 | 122 | 114 | 236 | 78 | 50 | 128 | 400 | 332 | 732 |
| Searsboro town | 8 | 10 | 18 | 15 | 8 | 23 | 17 | 20 | 37 | 4 | 4 | 8 | 32 | 36 | 68 | 28 | 25 | 53 | 104 | 103 | 207 |
| Union township | 39 | 35 | 74 | 35 | 42 | 77 | 50 | 46 | 96 | 17 | 18 | 35 | 106 | 96 | 202 | 61 | 50 | 111 | 308 | 287 | 595 |
| Warren township, exc. of Victor | 55 | 34 | 89 | 37 | 38 | 75 | 80 | 61 | 141 | 22 | 21 | 43 | 141 | 117 | 258 | 69 | 54 | 123 | 404 | 325 | 729 |
| Victor town, part of (see Iowa County) | 7 | 6 | 13 | 5 | 4 | 9 | 4 | 5 | 9 | 1 | 4 | 5 | 15 | 19 | 34 | 15 | 15 | 30 | 47 | 53 | 100 |
| Washington township | 52 | 42 | 94 | 37 | 39 | 76 | 61 | 59 | 120 | 21 | 17 | 38 | 117 | 101 | 218 | 66 | 54 | 120 | 354 | 312 | 666 |
| Total | 1,033 | 962 | 1,995 | 1,036 | 1,018 | 2,054 | 1,520 | 1,459 | 2,979 | 580 | 570 | 1,150 | 3,494 | 3,552 | 7,046 | 2,487 | 2,254 | 4,741 | 10,150 | 9,815 | 19,965 |

## RINGGOLD COUNTY.

**Persons Native Born of Native Parents, Classified by Age.**

| Townships, Towns, Cities and City Wards | Under 5 Years of Age | | | 5 and Under 10 Years | | | 10 and Under 18 Years | | | 18 and Under 21 Years | | | 21 and Under 45 Years | | | 45 Years and Over | | | Total all Ages | | |
|---|---|---|---|---|---|---|---|---|---|---|---|---|---|---|---|---|---|---|---|---|---|
| | Male. | Female. | Total. | Male. | Female. | Total. | Male. | Female. | Total. | Male. | Female. | Total. | Male. | Female. | Total. | Male. | Female. | Total. | Male. | Female. | Total. |
| Athens township, exc. of Kellerton | 36 | 46 | 82 | 41 | 27 | 68 | 58 | 47 | 105 | 17 | 16 | 33 | 102 | 99 | 201 | 59 | 46 | 105 | 313 | 281 | 594 |
| Kellerton town | 29 | 25 | 54 | 30 | 21 | 51 | 47 | 34 | 81 | 15 | 10 | 25 | 87 | 87 | 174 | 76 | 73 | 149 | 284 | 250 | 534 |
| Benton township, exc. of Benton and Maloy | 23 | 26 | 49 | 21 | 33 | 54 | 29 | 38 | 67 | 17 | 8 | 25 | 69 | 67 | 136 | 35 | 34 | 69 | 194 | 206 | 400 |
| Benton town | 18 | 9 | 27 | 12 | 10 | 23 | 14 | 20 | 34 | 9 | 4 | 13 | 30 | 25 | 55 | 22 | 18 | 40 | 106 | 86 | 192 |
| Maloy town | 8 | 5 | 13 | 6 | 10 | 16 | 7 | 7 | 14 | 1 | 2 | 3 | 15 | 21 | 36 | 8 | 4 | 12 | 45 | 49 | 94 |

RINGGOLD COUNTY—CONTINUED.

| Table No. 1 — Townships, Towns, Cities and City Wards | Under 5 Years of Age | | | 5 and Under 10 Years | | | 10 and Under 18 Years | | | 18 and Under 21 Years | | | 21 and Under 45 Years | | | 45 Years and Over | | | Total all Ages | | |
|---|---|---|---|---|---|---|---|---|---|---|---|---|---|---|---|---|---|---|---|---|---|
| | Male. | Female. | Total. | Male. | Female. | Total. | Male. | Female. | Total. | Male. | Female. | Total. | Male. | Female. | Total. | Male. | Female. | Total. | Male. | Female. | Total. |
| Clinton township, exc. of Redding | 35 | 33 | 68 | 24 | 25 | 49 | 51 | 31 | 82 | 21 | 17 | 38 | 76 | 80 | 156 | 48 | 34 | 82 | 255 | 220 | 475 |
| Redding town | 17 | 15 | 32 | 13 | 24 | 37 | 13 | 29 | 42 | 8 | 8 | 16 | 38 | 44 | 82 | 31 | 31 | 62 | 120 | 151 | 271 |
| Grant township, exc. of Clearfield | 35 | 39 | 74 | 40 | 34 | 74 | 49 | 41 | 90 | 18 | 14 | 32 | 84 | 85 | 169 | 37 | 30 | 67 | 263 | 243 | 506 |
| Clearfield town, part of (see Taylor County) | ----- | ----- | ----- | ----- | ----- | ----- | ----- | 1 | 1 | 1 | ----- | 1 | 2 | 5 | 7 | 3 | 5 | 8 | 6 | 11 | 17 |
| Jefferson township, exc. of Diagonal, Knowlton and Shannon City | 40 | 33 | 73 | 45 | 31 | 76 | 52 | 37 | 89 | 17 | 19 | 36 | 89 | 80 | 169 | 49 | 43 | 92 | 292 | 243 | 535 |
| Knowlton town | 11 | 11 | 22 | 8 | 9 | 17 | 11 | 13 | 24 | 5 | 4 | 9 | 23 | 22 | 45 | 23 | 26 | 49 | 81 | 85 | 166 |
| Shannon City town, part of (see Union County) | 2 | 2 | 4 | 2 | 2 | 4 | ----- | 6 | 6 | 1 | ----- | 1 | 4 | 4 | 8 | 6 | 7 | 13 | 15 | 21 | 36 |
| Liberty township | 31 | 40 | 71 | 43 | 46 | 89 | 68 | 44 | 112 | 20 | 17 | 37 | 90 | 100 | 190 | 51 | 40 | 91 | 303 | 287 | 590 |
| Lincoln township | 29 | 21 | 58 | 31 | 34 | 65 | 50 | 34 | 84 | 11 | 16 | 27 | 80 | 84 | 164 | 47 | 31 | 78 | 248 | 228 | 476 |
| Lotts Creek township | 31 | 50 | 81 | 48 | 37 | 85 | 42 | 40 | 82 | 15 | 17 | 32 | 90 | 82 | 172 | 38 | 33 | 71 | 264 | 259 | 523 |
| Middle Fork township | 33 | 15 | 48 | 38 | 24 | 62 | 45 | 33 | 78 | 9 | 13 | 22 | 74 | 70 | 144 | 40 | 38 | 78 | 239 | 193 | 432 |
| Monroe Tp., exc. of Beaconsfield | 38 | 31 | 69 | 43 | 40 | 83 | 59 | 42 | 101 | 23 | 13 | 36 | 87 | 83 | 170 | 46 | 26 | 72 | 296 | 235 | 531 |
| Beaconsfield town | 5 | 5 | 10 | 5 | 11 | 16 | 8 | 12 | 20 | 4 | 3 | 7 | 22 | 21 | 43 | 20 | 24 | 44 | 64 | 76 | 140 |
| Mount Ayr town (township) | 70 | 63 | 133 | 72 | 63 | 135 | 126 | 125 | 251 | 36 | 43 | 79 | 218 | 260 | 478 | 229 | 226 | 455 | 751 | 780 | 1,531 |
| Poe township, exc. of Mount Ayr | 32 | 36 | 68 | 36 | 29 | 65 | 53 | 50 | 103 | 16 | 19 | 35 | 59 | 77 | 136 | 41 | 23 | 64 | 237 | 234 | 471 |
| Rice township, exc. of Benton and Mount Ayr | 46 | 47 | 93 | 38 | 40 | 78 | 63 | 52 | 115 | 14 | 11 | 25 | 110 | 93 | 203 | 50 | 38 | 88 | 321 | 281 | 602 |
| Riley township | 24 | 20 | 44 | 17 | 28 | 45 | 25 | 30 | 55 | 5 | 10 | 15 | 63 | 59 | 122 | 25 | 19 | 44 | 159 | 166 | 325 |
| Tingley township, exc. of Tingley | 21 | 15 | 36 | 29 | 19 | 48 | 46 | 40 | 86 | 17 | 10 | 27 | 66 | 59 | 125 | 36 | 33 | 69 | 215 | 176 | 391 |
| Tingley town | 13 | 14 | 27 | 17 | 16 | 33 | 29 | 28 | 57 | 9 | 10 | 19 | 57 | 62 | 119 | 48 | 49 | 97 | 173 | 179 | 352 |
| Union township, exc. of Ellston | 33 | 18 | 51 | 31 | 40 | 71 | 55 | 42 | 97 | 19 | 21 | 40 | 85 | 80 | 165 | 36 | 33 | 69 | 259 | 234 | 493 |
| Ellston town | 14 | 9 | 23 | 10 | 10 | 20 | 15 | 20 | 35 | 8 | 5 | 13 | 32 | 26 | 58 | 20 | 24 | 44 | 99 | 94 | 193 |
| Washington Tp., exc. of Diagonal | 42 | 30 | 72 | 34 | 32 | 66 | 46 | 28 | 74 | 15 | 12 | 27 | 65 | 70 | 135 | 29 | 32 | 61 | 231 | 204 | 435 |
| Diagonal town | 24 | 16 | 40 | 26 | 22 | 48 | 29 | 32 | 61 | 16 | 11 | 27 | 62 | 80 | 142 | 62 | 56 | 118 | 219 | 217 | 436 |
| Total | 740 | 682 | 1,422 | 761 | 717 | 1,478 | 1,090 | 956 | 2,046 | 367 | 333 | 700 | 1,879 | 1,925 | 3,804 | 1,215 | 1,076 | 2,291 | 6,052 | 5,689 | 11,741 |

**Persons Native Born of Foreign or Mixed Parentage, Classified by Age.**

| | | | | | | | | | | | | | | | | | | | | | |
|---|---|---|---|---|---|---|---|---|---|---|---|---|---|---|---|---|---|---|---|---|---|
| Athens township, exc. of Kellerton | 1 | ----- | 1 | 3 | 2 | 5 | 6 | 5 | 11 | 2 | 1 | 3 | 13 | 12 | 25 | 16 | 6 | 22 | 41 | 26 | 67 |
| Kellerton town | ----- | ----- | ----- | ----- | ----- | ----- | ----- | 2 | 2 | ----- | ----- | ----- | 8 | 11 | 19 | 12 | 13 | 25 | 20 | 26 | 46 |

| | | | | | | | | | | | | | | | | | | | | | |
|---|---|---|---|---|---|---|---|---|---|---|---|---|---|---|---|---|---|---|---|---|---|
| Benton township, exc. of Benton and Maloy | | | | | | | | 1 | 1 | | | | 13 | 3 | 16 | 9 | 10 | 19 | 22 | 14 | 36 |
| Benton town | | | | | | | | 1 | 1 | 1 | | 1 | 4 | 6 | 10 | 2 | 5 | 7 | 7 | 12 | 19 |
| Maloy town | | | | | | | | | | | | | 1 | 2 | 3 | 3 | 9 | 12 | 4 | 11 | 15 |
| Clinton township, exc. of Redding | | | | | | | | | | | | | 8 | 4 | 12 | 6 | 3 | 9 | 14 | 7 | 21 |
| Redding town | | | | | | | 1 | | 1 | | 1 | 1 | 4 | 4 | 8 | 4 | 3 | 7 | 9 | 8 | 17 |
| Grant township, exc. of Clearfield | | 1 | 1 | 1 | | 1 | 1 | 2 | 3 | 1 | 2 | 3 | 16 | 9 | 25 | 21 | 8 | 29 | 40 | 22 | 62 |
| Clearfield town, part of (see Taylor County) | | | | | | | | | | | | | | 1 | 1 | | | | | 1 | 1 |
| Jefferson township, exc. of Diagonal, Knowlton and Shannon City | 3 | 1 | 4 | | 2 | 2 | 2 | 4 | 6 | 2 | 1 | 3 | 11 | 7 | 18 | 13 | 7 | 20 | 31 | 22 | 53 |
| Knowlton town | 1 | | 1 | 1 | | 1 | 2 | 2 | 4 | | | | 1 | 1 | 2 | 4 | 2 | 6 | 9 | 5 | 14 |
| Shannon City town, part of (see Union County) | | | | | | | | 1 | 1 | 1 | | 1 | | 1 | 1 | 1 | | 1 | 2 | 2 | 4 |
| Liberty township | 1 | 1 | 2 | 1 | 2 | 3 | 3 | 2 | 5 | 2 | | 2 | 9 | 6 | 15 | 15 | 6 | 21 | 31 | 17 | 48 |
| Lincoln township | 2 | 6 | 8 | 3 | 2 | 5 | 3 | 4 | 7 | | 1 | 1 | 24 | 17 | 41 | 9 | 8 | 17 | 41 | 38 | 79 |
| Lotts Creek township | | | | | | | 1 | 1 | 2 | | | | 7 | 11 | 18 | 10 | 9 | 19 | 18 | 21 | 39 |
| Middle Fork township | | | | | | | | | | | | | 7 | 6 | 13 | 6 | 3 | 9 | 13 | 9 | 22 |
| Monroe Tp., exc. of Beaconsfield | 3 | | 3 | 2 | 3 | 5 | 5 | 2 | 7 | | 1 | 1 | 10 | 16 | 26 | 11 | 4 | 15 | 31 | 26 | 57 |
| Beaconsfield town | | | | | | | | | | | | | 4 | 4 | 8 | 5 | 3 | 8 | 9 | 7 | 16 |
| Mount Ayr town (township) | 2 | 1 | 3 | 1 | 2 | 3 | 4 | 8 | 12 | 1 | 4 | 5 | 26 | 23 | 49 | 37 | 37 | 74 | 71 | 75 | 146 |
| Poe township, exc. of Mount Ayr | 1 | 3 | 4 | | 2 | 2 | | | | | | | 17 | 11 | 28 | 13 | 6 | 19 | 31 | 22 | 53 |
| Rice township, exc. of Benton and Mount Ayr | | 1 | 1 | 1 | 2 | 3 | 1 | 6 | 7 | 2 | 1 | 3 | 11 | 10 | 21 | 15 | 9 | 24 | 30 | 29 | 59 |
| Riley township | | | | 1 | | 1 | 2 | 2 | 4 | 2 | | 2 | 7 | 3 | 10 | 6 | 3 | 9 | 18 | 8 | 26 |
| Tingley township, exc. of Tingley | 1 | | 1 | | 1 | 1 | 3 | 1 | 4 | 3 | 1 | 4 | 18 | 18 | 36 | 13 | 10 | 23 | 38 | 31 | 69 |
| Tingley town | 1 | | 1 | 1 | 1 | 2 | 1 | | 1 | 1 | 1 | 2 | 9 | 9 | 18 | 12 | 9 | 21 | 25 | 20 | 45 |
| Union township, exc. of Ellston | 1 | | 1 | | | | | 1 | 1 | 2 | | 2 | 18 | 11 | 29 | 14 | 15 | 29 | 35 | 27 | 62 |
| Ellston town | | | | | | | | | | | | | 3 | 8 | 11 | 3 | 2 | 5 | 6 | 10 | 16 |
| Washington Tp., exc. of Diagonal | 6 | 8 | 14 | 7 | 2 | 9 | 14 | 4 | 18 | 8 | 3 | 11 | 22 | 19 | 41 | 19 | 7 | 26 | 76 | 43 | 119 |
| Diagonal town | 1 | | 1 | 1 | 3 | 4 | 3 | 3 | 6 | | | | 6 | 6 | 12 | 6 | 10 | 16 | 17 | 22 | 39 |
| Total | 24 | 22 | 46 | 23 | 24 | 47 | 52 | 52 | 104 | 28 | 17 | 45 | 277 | 239 | 516 | 285 | 207 | 492 | 689 | 561 | 1,250 |

**Persons Foreign Born, Classified by Age.**

| Townships, Towns, Cities and City Wards | Under 5 Years of Age | | | 5 and Under 10 Years | | | 10 and Under 18 Years | | | 18 and Under 21 Years | | | 21 and Under 45 Years | | | | | 45 Years and Over | | | | | Total all Ages | | |
|---|---|---|---|---|---|---|---|---|---|---|---|---|---|---|---|---|---|---|---|---|---|---|---|---|---|
| | | | | | | | | | | | | | Male | | | | | Male | | | | | | | |
| | Male. | Female. | Total. | Male. | Female. | Total. | Male. | Female. | Total. | Male. | Female. | Total. | Nat. | Un-Nat. | Tot. | Female. | Total. | Nat. | Un-Nat. | Tot. | Female. | Total. | Male. | Female. | Total. |
| Athens township, exc. of Kellerton | | | | | | | | | | 1 | | 1 | 2 | 2 | 4 | | 4 | 5 | 1 | 6 | 4 | 10 | 11 | 4 | 15 |
| Kellerton town | | | | | | | | | | | | | | | | | | 2 | | 2 | 2 | 4 | 2 | 2 | 4 |
| Benton township, exc. of Benton and Maloy | | | | | | | | | | | | | | | | | | | 2 | 2 | 1 | 3 | 2 | 1 | 3 |
| Benton town | | | | | | | | | | | | | | | | | | 1 | | 1 | 1 | 2 | 1 | 1 | 2 |
| Maloy town | | | | | | | | | | | 1 | 1 | 3 | | 3 | | 3 | 1 | | 1 | 5 | 6 | 4 | 6 | 10 |

## RINGGOLD COUNTY—CONTINUED.

| Table No. 1 — Townships, Towns, Cities and City Wards | Under 5 Years of Age | | | 5 and Under 10 Years | | | 10 and Under 18 Years | | | 18 and Under 21 Years | | | 21 and Under 45 Years | | | | | 45 Years and Over | | | | | Total all Ages | | |
|---|---|---|---|---|---|---|---|---|---|---|---|---|---|---|---|---|---|---|---|---|---|---|---|---|---|
| | | | | | | | | | | | | | Male | | | | | Male | | | | | | | |
| | Male. | Female. | Total. | Male. | Female. | Total. | Male. | Female. | Total. | Male. | Female. | Total. | Nat. | Un-Nat. | Tot. | Female. | Total. | Nat. | Un-Nat. | Tot. | Female. | Total. | Male. | Female. | Total. |
| Clinton township, exc. of Redding | --- | --- | --- | --- | --- | --- | --- | --- | --- | --- | --- | --- | --- | --- | --- | --- | --- | 1 | --- | 1 | --- | 1 | 1 | --- | 1 |
| Redding town | --- | --- | --- | --- | --- | --- | --- | --- | --- | --- | --- | --- | --- | --- | --- | --- | --- | 2 | --- | 2 | 2 | 4 | 2 | 2 | 4 |
| Grant township, exc. of Clearfield | --- | --- | --- | --- | --- | --- | --- | --- | --- | --- | --- | --- | 2 | --- | 2 | --- | 2 | 4 | --- | 4 | 2 | 6 | 6 | 2 | 8 |
| Clearfield town, part of (see Taylor Co.) | --- | --- | --- | --- | --- | --- | --- | --- | --- | --- | --- | --- | --- | --- | --- | --- | --- | --- | --- | --- | --- | --- | --- | --- | --- |
| Jefferson township, exc. of Diagonal, Knowlton and Shannon City | --- | --- | --- | --- | --- | --- | --- | --- | --- | --- | --- | --- | 2 | 1 | 3 | 1 | 4 | 4 | --- | 4 | 2 | 6 | 7 | 3 | 10 |
| Knowlton town | --- | --- | --- | --- | --- | --- | --- | --- | --- | --- | --- | --- | --- | --- | --- | --- | --- | 1 | --- | 1 | --- | 1 | 1 | --- | 1 |
| Shannon City town, part of (see Union County) | --- | --- | --- | --- | --- | --- | --- | --- | --- | --- | --- | --- | --- | --- | --- | --- | --- | 1 | --- | 1 | --- | 1 | 1 | --- | 1 |
| Liberty township | --- | --- | --- | 1 | --- | 1 | 1 | --- | 1 | --- | --- | --- | 1 | 3 | 4 | 3 | 7 | 7 | --- | 7 | 1 | 8 | 13 | 4 | 17 |
| Lincoln township | --- | --- | --- | --- | --- | --- | --- | --- | --- | --- | --- | --- | 6 | 2 | 8 | 2 | 10 | 7 | --- | 7 | 3 | 10 | 15 | 5 | 20 |
| Lotts Creek township | --- | --- | --- | --- | --- | --- | --- | --- | --- | --- | --- | --- | --- | --- | --- | --- | --- | 2 | --- | 2 | 3 | 5 | 2 | 3 | 5 |
| Middle Fork township | --- | --- | --- | --- | --- | --- | --- | --- | --- | --- | --- | --- | --- | --- | --- | 1 | 1 | 2 | --- | 2 | 3 | 5 | 2 | 4 | 6 |
| Monroe township, exc. of Beaconsfield | --- | --- | --- | --- | --- | --- | --- | --- | --- | --- | --- | --- | 2 | --- | 2 | --- | 2 | 3 | --- | 3 | 2 | 5 | 5 | 2 | 7 |
| Beaconsfield town | --- | --- | --- | --- | --- | --- | --- | --- | --- | --- | --- | --- | --- | --- | --- | --- | --- | 4 | --- | 4 | 3 | 7 | 4 | 3 | 7 |
| Mount Ayr town (township) | --- | --- | --- | --- | --- | --- | --- | --- | --- | --- | --- | --- | --- | 2 | 2 | --- | 2 | 17 | 1 | 18 | 11 | 29 | 20 | 11 | 31 |
| Poe township, exc. of Mount Ayr | --- | --- | --- | 1 | --- | 1 | --- | --- | --- | --- | --- | --- | 2 | 1 | 3 | 2 | 5 | 2 | --- | 2 | 1 | 3 | 6 | 3 | 9 |
| Rice Tp., exc. of Benton and Mount Ayr | --- | --- | --- | --- | --- | --- | --- | --- | --- | --- | --- | --- | --- | --- | --- | --- | --- | 4 | 1 | 5 | 2 | 7 | 5 | 2 | 7 |
| Riley township | --- | --- | --- | --- | --- | --- | --- | --- | --- | --- | --- | --- | --- | --- | --- | 1 | 1 | 1 | --- | 1 | 1 | 2 | 1 | 2 | 3 |
| Tingley township, exc. of Tingley | 1 | --- | 1 | --- | --- | --- | --- | --- | --- | --- | --- | --- | 1 | 1 | 2 | 2 | 4 | 6 | --- | 6 | 5 | 11 | 9 | 7 | 16 |
| Tingley town | --- | --- | --- | --- | --- | --- | --- | --- | --- | --- | --- | --- | --- | --- | --- | 2 | 2 | 4 | --- | 4 | 8 | 12 | 4 | 10 | 14 |
| Union township, exc. of Ellston | --- | --- | --- | --- | --- | --- | --- | --- | --- | --- | --- | --- | 1 | --- | 1 | --- | 1 | 6 | --- | 6 | 1 | 7 | 7 | 1 | 8 |
| Ellston town | --- | --- | --- | --- | --- | --- | --- | --- | --- | --- | --- | --- | --- | --- | --- | --- | --- | 1 | --- | 1 | 2 | 3 | 1 | 2 | 3 |
| Washington township, exc. of Diagonal | --- | --- | --- | 1 | --- | 1 | 1 | 4 | 5 | --- | --- | --- | 6 | 9 | 15 | 10 | 25 | 13 | 3 | 16 | 13 | 29 | 33 | 27 | 60 |
| Diagonal town | --- | --- | --- | --- | --- | --- | --- | --- | --- | --- | --- | --- | 5 | --- | 5 | 2 | 7 | 6 | --- | 6 | 4 | 10 | 11 | 6 | 17 |
| Total | 1 | --- | 1 | 3 | --- | 3 | 2 | 4 | 6 | 1 | 1 | 2 | 33 | 21 | 54 | 26 | 80 | 107 | 8 | 115 | 82 | 197 | 176 | 113 | 289 |

**Total Persons of All Nativities, Classified by Age.**

| Townships, Towns, Cities and City Wards | Under 5 Years of Age | | | 5 and Under 10 Years | | | 10 and Under 18 Years | | | 18 and Under 21 Years | | | 21 and Under 45 Years | | | 45 Years and Over | | | Total all Ages | | |
|---|---|---|---|---|---|---|---|---|---|---|---|---|---|---|---|---|---|---|---|---|---|
| | Male. | Female. | Total. | Male. | Female. | Total. | Male. | Female. | Total. | Male. | Female. | Total. | Male. | Female. | Total. | Male. | Female. | Total. | Male. | Female. | Total. |
| Athens township, exc. of Kellerton | 37 | 46 | 83 | 44 | 29 | 73 | 64 | 52 | 116 | 20 | 17 | 37 | 119 | 111 | 230 | 81 | 56 | 137 | 365 | 311 | 676 |
| Kellerton town | 29 | 25 | 54 | 30 | 21 | 51 | 47 | 36 | 83 | 15 | 10 | 25 | 95 | 98 | 193 | 90 | 88 | 178 | 306 | 278 | 584 |
| Benton township, exc. of Benton and Maloy | 23 | 26 | 49 | 21 | 33 | 54 | 29 | 39 | 68 | 17 | 8 | 25 | 82 | 70 | 152 | 46 | 45 | 91 | 218 | 221 | 439 |
| Benton town | 18 | 9 | 27 | 13 | 10 | 23 | 14 | 21 | 35 | 10 | 4 | 14 | 34 | 31 | 65 | 25 | 24 | 49 | 114 | 99 | 213 |
| Maloy town | 8 | 5 | 13 | 6 | 10 | 16 | 7 | 7 | 14 | 1 | 3 | 4 | 19 | 23 | 42 | 12 | 18 | 30 | 53 | 66 | 119 |
| Clinton township, exc. of Redding | 35 | 33 | 68 | 24 | 25 | 49 | 51 | 31 | 82 | 21 | 17 | 38 | 84 | 84 | 168 | 55 | 37 | 92 | 270 | 227 | 497 |
| Redding town | 17 | 15 | 32 | 13 | 24 | 37 | 14 | 29 | 43 | 8 | 9 | 17 | 42 | 48 | 90 | 37 | 36 | 73 | 131 | 161 | 292 |
| Grant township, exc. of Clearfield | 35 | 40 | 75 | 41 | 34 | 75 | 50 | 43 | 93 | 19 | 16 | 35 | 102 | 94 | 196 | 62 | 40 | 102 | 309 | 267 | 576 |
| Clearfield town, part of (see Taylor County) | ---- | ---- | ---- | ---- | ---- | ---- | ---- | 1 | 1 | 1 | ---- | 1 | 2 | 6 | 8 | 3 | 5 | 8 | 6 | 12 | 18 |
| Jefferson Tp., exc. of Diagonal, Knowlton and Shannon City | 43 | 34 | 77 | 45 | 33 | 78 | 54 | 41 | 95 | 19 | 20 | 39 | 103 | 88 | 191 | 66 | 52 | 118 | 330 | 268 | 598 |
| Knowlton town | 12 | 11 | 23 | 9 | 9 | 18 | 13 | 15 | 28 | 5 | 4 | 9 | 24 | 23 | 47 | 28 | 28 | 56 | 91 | 90 | 181 |
| Shannon City town, part of (see Union County) | 2 | 2 | 4 | 2 | 2 | 4 | ---- | 7 | 7 | 2 | ---- | 2 | 4 | 5 | 9 | 8 | 7 | 15 | 18 | 23 | 41 |
| Liberty township | 32 | 41 | 73 | 45 | 48 | 93 | 72 | 46 | 118 | 22 | 17 | 39 | 103 | 109 | 212 | 73 | 47 | 120 | 347 | 308 | 655 |
| Lincoln township | 31 | 35 | 66 | 34 | 36 | 70 | 53 | 38 | 91 | 11 | 17 | 28 | 112 | 103 | 215 | 63 | 42 | 105 | 304 | 271 | 575 |
| Lotts Creek township | 31 | 50 | 81 | 48 | 37 | 85 | 43 | 41 | 84 | 15 | 17 | 32 | 97 | 93 | 190 | 50 | 45 | 95 | 284 | 283 | 567 |
| Middle Fork township | 33 | 15 | 48 | 38 | 24 | 62 | 45 | 33 | 78 | 9 | 13 | 22 | 81 | 77 | 158 | 48 | 44 | 92 | 254 | 206 | 460 |
| Monroe Tp., exc. of Beaconsfield | 41 | 31 | 72 | 45 | 43 | 88 | 64 | 44 | 108 | 23 | 14 | 37 | 99 | 99 | 198 | 60 | 32 | 92 | 332 | 263 | 595 |
| Beaconsfield town | 5 | 5 | 10 | 5 | 11 | 16 | 8 | 12 | 20 | 4 | 3 | 7 | 26 | 25 | 51 | 29 | 30 | 59 | 77 | 86 | 163 |
| Mount Ayr town (township) | 72 | 64 | 136 | 73 | 65 | 138 | 130 | 133 | 263 | 37 | 47 | 84 | 246 | 283 | 529 | 284 | 274 | 558 | 842 | 866 | 1,708 |
| Poe township, exc. of Mount Ayr | 33 | 39 | 72 | 37 | 31 | 68 | 53 | 50 | 103 | 16 | 19 | 35 | 79 | 90 | 169 | 56 | 30 | 86 | 274 | 259 | 533 |
| Rice township, exc. of Benton and Mount Ayr | 46 | 48 | 94 | 39 | 42 | 81 | 64 | 58 | 122 | 16 | 12 | 28 | 121 | 103 | 224 | 70 | 49 | 119 | 356 | 312 | 668 |
| Riley township | 24 | 20 | 44 | 18 | 28 | 46 | 27 | 32 | 59 | 7 | 10 | 17 | 70 | 63 | 133 | 32 | 23 | 55 | 178 | 176 | 354 |
| Tingley township, exc. of Tingley | 23 | 15 | 38 | 29 | 20 | 49 | 49 | 41 | 90 | 20 | 11 | 31 | 86 | 79 | 165 | 55 | 48 | 103 | 262 | 214 | 476 |
| Tingley town | 14 | 14 | 28 | 18 | 17 | 35 | 30 | 28 | 58 | 10 | 11 | 21 | 66 | 73 | 139 | 64 | 66 | 130 | 202 | 209 | 411 |
| Union township, exc. of Ellston | 34 | 18 | 52 | 31 | 40 | 71 | 55 | 43 | 98 | 21 | 21 | 42 | 104 | 91 | 195 | 56 | 49 | 105 | 301 | 262 | 563 |
| Ellston town | 14 | 9 | 23 | 10 | 10 | 20 | 15 | 20 | 35 | 8 | 5 | 13 | 35 | 34 | 69 | 24 | 28 | 52 | 106 | 106 | 212 |
| Washington Tp., exc. of Diagonal | 48 | 38 | 86 | 42 | 34 | 76 | 61 | 36 | 97 | 23 | 15 | 38 | 102 | 99 | 201 | 64 | 52 | 116 | 340 | 274 | 614 |
| Diagonal town | 25 | 16 | 41 | 27 | 25 | 52 | 32 | 35 | 67 | 16 | 11 | 27 | 73 | 88 | 161 | 74 | 70 | 144 | 247 | 245 | 492 |
| Total | 765 | 704 | 1,469 | 787 | 741 | 1,528 | 1,144 | 1,012 | 2,156 | 396 | 351 | 747 | 2,210 | 2,190 | 4,400 | 1,615 | 1,365 | 2,980 | 6,917 | 6,363 | 13,280 |

## SAC COUNTY.

**Persons Native Born of Native Parents, Classified by Age.**

| Table No. 1 | Under 5 Years of Age | | | 5 and Under 10 Years | | | 10 and Under 18 Years | | | 18 and Under 21 Years | | | 21 and Under 45 Years | | | 45 Years and Over | | | Total all Ages | | |
|---|---|---|---|---|---|---|---|---|---|---|---|---|---|---|---|---|---|---|---|---|---|
| Townships, Towns, Cities and City Wards | Male. | Female. | Total. | Male. | Female. | Total. | Male. | Female. | Total. | Male. | Female. | Total. | Male. | Female. | Total. | Male. | Female. | Total. | Male. | Female. | Total. |
| Boyer Valley township, exc. of Early | 27 | 30 | 57 | 28 | 33 | 61 | 41 | 35 | 76 | 18 | 18 | 36 | 59 | 56 | 115 | 15 | 16 | 31 | 188 | 188 | 376 |
| Early town | 29 | 26 | 55 | 11 | 13 | 24 | 26 | 30 | 56 | 15 | 10 | 25 | 48 | 47 | 95 | 35 | 43 | 78 | 164 | 169 | 333 |
| Cedar township, exc. of Lytton | 28 | 35 | 63 | 27 | 17 | 44 | 34 | 42 | 76 | 11 | 10 | 21 | 62 | 57 | 119 | 24 | 20 | 44 | 186 | 181 | 367 |
| Lytton town, part of (see Calhoun County) | 13 | 11 | 24 | 14 | 8 | 22 | 11 | 10 | 21 | 5 | 2 | 7 | 35 | 25 | 60 | 10 | 8 | 18 | 88 | 64 | 152 |
| Total Lytton town in Sac and Calhoun Counties | *14* | *11* | *25* | *15* | *8* | *23* | *11* | *10* | *21* | *6* | *4* | *10* | *36* | *27* | *63* | *14* | *8* | *22* | *96* | *68* | *164* |
| Olinton township | 32 | 25 | 57 | 24 | 12 | 36 | 22 | 29 | 51 | 6 | 6 | 12 | 38 | 38 | 76 | 11 | 7 | 18 | 133 | 117 | 250 |
| Cook township | 18 | 24 | 42 | 22 | 20 | 42 | 27 | 20 | 47 | 9 | 8 | 17 | 45 | 36 | 81 | 18 | 15 | 33 | 139 | 123 | 262 |
| Coon Valley township | 36 | 33 | 69 | 34 | 33 | 67 | 34 | 34 | 68 | 5 | 9 | 14 | 57 | 53 | 110 | 17 | 15 | 32 | 183 | 177 | 360 |
| Delaware township | 35 | 45 | 80 | 42 | 28 | 70 | 49 | 39 | 88 | 15 | 18 | 33 | 95 | 75 | 170 | 37 | 28 | 65 | 273 | 233 | 506 |
| Douglas township | 26 | 23 | 49 | 19 | 20 | 39 | 42 | 34 | 76 | 15 | 11 | 26 | 67 | 50 | 117 | 34 | 32 | 66 | 203 | 170 | 373 |
| Eden township | 23 | 31 | 54 | 14 | 21 | 35 | 13 | 17 | 30 | 5 | 1 | 6 | 40 | 36 | 76 | 5 | 4 | 9 | 100 | 110 | 210 |
| Eureka township, exc. of Schaller | 22 | 28 | 50 | 17 | 24 | 41 | 19 | 26 | 45 | 6 | 10 | 16 | 42 | 32 | 74 | 11 | 11 | 22 | 117 | 131 | 248 |
| Schaller town | 23 | 25 | 48 | 24 | 22 | 46 | 18 | 37 | 55 | 7 | 16 | 23 | 78 | 65 | 143 | 38 | 36 | 74 | 188 | 201 | 389 |
| Jackson township, exc. of Sac City | 36 | 27 | 63 | 28 | 14 | 42 | 40 | 40 | 80 | 11 | 14 | 25 | 63 | 62 | 125 | 34 | 24 | 58 | 212 | 181 | 393 |
| Sac City | *107* | *88* | *195* | *89* | *104* | *193* | *110* | *172* | *282* | *65* | *52* | *117* | *323* | *316* | *639* | *241* | *236* | *477* | *935* | *968* | *1,903* |
| Ward 1 | 17 | 22 | 39 | 15 | 12 | 27 | 17 | 17 | 34 | 10 | 13 | 23 | 67 | 50 | 117 | 39 | 38 | 77 | 165 | 152 | 317 |
| Ward 2 | 50 | 29 | 79 | 27 | 39 | 66 | 36 | 65 | 101 | 19 | 18 | 37 | 115 | 107 | 222 | 69 | 79 | 148 | 316 | 337 | 653 |
| Ward 3 | 20 | 16 | 36 | 25 | 22 | 47 | 25 | 34 | 59 | 15 | 7 | 22 | 59 | 68 | 127 | 51 | 46 | 97 | 195 | 193 | 388 |
| Ward 4 | 20 | 21 | 41 | 22 | 31 | 53 | 32 | 56 | 88 | 21 | 14 | 35 | 82 | 91 | 173 | 82 | 73 | 155 | 259 | 286 | 545 |
| Levey township, exc. of Wall Lake | 24 | 25 | 49 | 20 | 27 | 47 | 30 | 19 | 49 | 3 | 5 | 8 | 26 | 21 | 47 | 3 | 3 | 6 | 106 | 100 | 206 |
| Wall Lake town | 24 | 34 | 58 | 26 | 18 | 44 | 25 | 23 | 48 | 8 | 14 | 22 | 70 | 62 | 132 | 38 | 33 | 71 | 191 | 184 | 375 |
| Richland township, exc. of Odebolt | 38 | 41 | 79 | 28 | 27 | 55 | 35 | 28 | 63 | 9 | 9 | 18 | 38 | 28 | 66 | 9 | 5 | 14 | 157 | 138 | 295 |
| Odebolt town | 35 | 32 | 67 | 27 | 32 | 59 | 49 | 71 | 120 | 20 | 16 | 36 | 78 | 91 | 169 | 59 | 61 | 120 | 268 | 303 | 571 |
| Sac township, exc. of Auburn and Grant City | 33 | 32 | 65 | 36 | 27 | 63 | 36 | 37 | 73 | 12 | 8 | 20 | 49 | 39 | 88 | 17 | 11 | 28 | 183 | 154 | 337 |
| Auburn town | 13 | 21 | 34 | 15 | 23 | 38 | 18 | 26 | 44 | 5 | 9 | 14 | 48 | 54 | 102 | 19 | 26 | 45 | 118 | 159 | 277 |
| Grant City town | 14 | 18 | 32 | 9 | 10 | 19 | 13 | 14 | 27 | ----- | 6 | 6 | 26 | 19 | 45 | 17 | 16 | 33 | 79 | 83 | 162 |
| Viola township, exc. of Wall Lake | 35 | 30 | 65 | 29 | 33 | 62 | 16 | 19 | 35 | 7 | 3 | 10 | 20 | 12 | 32 | 6 | 3 | 9 | 113 | 100 | 213 |
| Wall Lake Tp., exc. of Lake View | 26 | 19 | 45 | 22 | 38 | 60 | 22 | 29 | 51 | 11 | 5 | 16 | 36 | 31 | 67 | 20 | 17 | 37 | 137 | 139 | 276 |
| Lake View town | 33 | 27 | 60 | 21 | 30 | 51 | 27 | 33 | 60 | 21 | 12 | 33 | 103 | 66 | 169 | 41 | 41 | 82 | 246 | 209 | 455 |
| Wheeler township | 17 | 16 | 33 | 14 | 12 | 26 | 18 | 18 | 36 | ----- | 1 | 1 | 22 | 22 | 44 | 10 | 6 | 16 | 81 | 75 | 156 |
| Total | 747 | 746 | 1,493 | 640 | 646 | 1,286 | 775 | 882 | 1,657 | 289 | 273 | 562 | 1,568 | 1,393 | 2,961 | 769 | 717 | 1,486 | 4,788 | 4,657 | 9,445 |

**Persons Native Born of Foreign or Mixed Parentage, Classified by Age.**

| | | | | | | | | | | | | | | | | | | | | | |
|---|---|---|---|---|---|---|---|---|---|---|---|---|---|---|---|---|---|---|---|---|---|
| Boyer Valley township, exc. of Early | 7 | 4 | 11 | 11 | 9 | 20 | 13 | 19 | 32 | 9 | 4 | 13 | 41 | 46 | 87 | 29 | 11 | 40 | 110 | 93 | 203 |
| Early town | 2 | 2 | 4 | 2 | 2 | 4 | ----- | 5 | 5 | 7 | 2 | 9 | 32 | 35 | 67 | 25 | 23 | 48 | 68 | 69 | 137 |
| Cedar township, exc. of Lytton | 12 | 8 | 20 | 9 | 9 | 18 | 14 | 16 | 30 | 9 | 7 | 16 | 55 | 39 | 94 | 17 | 8 | 25 | 116 | 87 | 203 |
| Lytton town, part of (see Calhoun County) | ----- | ----- | ----- | ----- | 1 | 1 | 2 | 1 | 3 | 2 | 1 | 3 | 11 | 11 | 22 | 7 | 9 | 16 | 22 | 23 | 45 |
| Total Lytton town in Sac and Calhoun Counties | *2* | ----- | *2* | ----- | *1* | *1* | *2* | *1* | *3* | *2* | *3* | *5* | *11* | *11* | *22* | *9* | *9* | *18* | *26* | *25* | *51* |
| Clinton township | 7 | 5 | 12 | 8 | 4 | 12 | 30 | 22 | 52 | 9 | 12 | 21 | 88 | 59 | 147 | 9 | 11 | 20 | 151 | 113 | 264 |
| Cook township | 20 | 23 | 43 | 17 | 23 | 40 | 38 | 23 | 61 | 6 | 10 | 16 | 44 | 35 | 79 | 8 | 7 | 15 | 133 | 121 | 254 |
| Coon Valley township | 10 | 7 | 17 | 15 | 11 | 26 | 14 | 23 | 37 | 10 | 10 | 20 | 65 | 54 | 119 | 10 | 5 | 15 | 124 | 110 | 234 |
| Delaware township | 3 | 6 | 9 | 4 | 4 | 8 | 7 | 10 | 17 | 4 | 3 | 7 | 42 | 32 | 74 | 17 | 16 | 33 | 77 | 71 | 148 |
| Douglas township | 10 | 7 | 17 | 8 | 12 | 20 | 16 | 13 | 29 | 4 | 5 | 9 | 47 | 31 | 78 | 6 | 8 | 14 | 91 | 76 | 167 |
| Eden township | 7 | 13 | 20 | 12 | 10 | 22 | 22 | 21 | 43 | 9 | 5 | 14 | 50 | 48 | 98 | 13 | 15 | 28 | 113 | 112 | 225 |
| Eureka township, exc. of Schaller | 10 | 20 | 30 | 7 | 7 | 14 | 20 | 6 | 26 | 2 | 11 | 13 | 43 | 40 | 83 | 12 | 5 | 17 | 94 | 89 | 183 |
| Schaller town | 4 | 2 | 6 | 2 | 2 | 4 | 21 | 12 | 33 | 12 | 6 | 18 | 35 | 47 | 82 | 33 | 27 | 60 | 107 | 96 | 203 |
| Jackson township, exc. of Sac City | 5 | 5 | 10 | 5 | 6 | 11 | 13 | 10 | 23 | 4 | 5 | 9 | 25 | 21 | 46 | 10 | 9 | 19 | 62 | 56 | 118 |
| Sac City | *7* | *8* | *15* | *14* | *12* | *26* | *20* | *23* | *43* | *6* | *22* | *28* | *106* | *98* | *204* | *60* | *61* | *121* | *213* | *224* | *437* |
| Ward 1 | 1 | 1 | 2 | ----- | 1 | 1 | 1 | ----- | 1 | 1 | 3 | 4 | 20 | 16 | 36 | 7 | 7 | 14 | 30 | 28 | 58 |
| Ward 2 | 2 | 1 | 3 | 8 | 6 | 14 | 11 | 13 | 24 | 2 | 11 | 13 | 40 | 44 | 84 | 19 | 13 | 32 | 82 | 88 | 170 |
| Ward 3 | 3 | 2 | 5 | 3 | 3 | 6 | 4 | 1 | 5 | ----- | 3 | 3 | 18 | 22 | 40 | 14 | 23 | 37 | 42 | 54 | 96 |
| Ward 4 | 1 | 4 | 5 | 3 | 2 | 5 | 4 | 9 | 13 | 3 | 5 | 8 | 28 | 16 | 44 | 20 | 18 | 38 | 59 | 54 | 113 |
| Levey township, exc. of Wall Lake | 16 | 13 | 29 | 17 | 26 | 43 | 38 | 46 | 84 | 17 | 12 | 29 | 71 | 66 | 137 | 10 | 10 | 20 | 169 | 173 | 342 |
| Wall Lake town | 7 | 10 | 17 | 8 | 9 | 17 | 22 | 18 | 40 | 4 | 9 | 13 | 52 | 50 | 102 | 21 | 15 | 36 | 114 | 111 | 225 |
| Richland township, exc. of Odebolt | 3 | 6 | 9 | 9 | 6 | 15 | 13 | 10 | 23 | 9 | 5 | 14 | 72 | 62 | 134 | 11 | 10 | 21 | 117 | 99 | 216 |
| Odebolt town | 7 | 12 | 19 | 24 | 15 | 39 | 38 | 37 | 75 | 13 | 19 | 32 | 78 | 110 | 188 | 38 | 35 | 73 | 198 | 228 | 426 |
| Sac township, exc. of Auburn and Grant City | 2 | 9 | 11 | 11 | 7 | 18 | 21 | 21 | 42 | 9 | 8 | 17 | 58 | 56 | 114 | 16 | 11 | 27 | 117 | 112 | 229 |
| Auburn town | 1 | 1 | 2 | 3 | 3 | 6 | 1 | 7 | 8 | ----- | 4 | 4 | 17 | 25 | 42 | 23 | 17 | 40 | 45 | 57 | 102 |
| Grant City town | ----- | ----- | ----- | 1 | ----- | 1 | ----- | ----- | ----- | ----- | 1 | 1 | 2 | 3 | 5 | 4 | 3 | 7 | 7 | 7 | 14 |
| Viola township, exc. of Wall Lake | 15 | 12 | 27 | 20 | 28 | 48 | 45 | 31 | 76 | 14 | 9 | 23 | 81 | 82 | 163 | 6 | 10 | 16 | 181 | 172 | 353 |
| Wall Lake Tp., exc. of Lake View | 4 | 3 | 7 | 11 | 17 | 28 | 40 | 43 | 83 | 21 | 12 | 33 | 63 | 64 | 127 | 16 | 10 | 26 | 155 | 149 | 304 |
| Lake View town | 4 | 5 | 9 | 5 | 9 | 14 | 19 | 18 | 37 | 6 | 13 | 19 | 52 | 68 | 120 | 21 | 22 | 43 | 107 | 135 | 242 |
| Wheeler township | 12 | 10 | 22 | 20 | 11 | 31 | 30 | 36 | 66 | 18 | 16 | 34 | 77 | 58 | 135 | 4 | 3 | 7 | 161 | 134 | 295 |
| Total | 175 | 191 | 366 | 243 | 243 | 486 | 497 | 471 | 968 | 204 | 211 | 415 | 1,307 | 1,240 | 2,547 | 426 | 361 | 787 | 2,852 | 2,717 | 5,569 |

## SAC COUNTY—CONTINUED.

### Persons Foreign Born, Classified by Age.

| Table No. 1 — Townships, Towns, Cities and City Wards | Under 5 Years of Age | | | 5 and Under 10 Years | | | 10 and Under 18 Years | | | 18 and Under 21 Years | | | 21 and Under 45 Years | | | | | 45 Years and Over | | | | | Total all Ages | | |
|---|---|---|---|---|---|---|---|---|---|---|---|---|---|---|---|---|---|---|---|---|---|---|---|---|---|
| | | | | | | | | | | | | | Male | | | | | Male | | | | | | | |
| | Male. | Female. | Total. | Male. | Female. | Total. | Male. | Female. | Total. | Male. | Female. | Total. | Nat. | Un-Nat. | Tot. | Female. | Total. | Nat. | Un-Nat. | Tot. | Female. | Total. | Male. | Female. | Total. |
| Boyer Valley township, exc. of Early | --- | --- | --- | --- | --- | --- | --- | --- | --- | --- | --- | --- | 5 | 5 | 10 | 7 | 17 | 13 | --- | 13 | 15 | 28 | 23 | 22 | 45 |
| Early town | --- | --- | --- | --- | --- | --- | --- | --- | --- | --- | 1 | 1 | 3 | 8 | 11 | --- | 11 | 29 | --- | 29 | 23 | 52 | 40 | 24 | 64 |
| Cedar township, exc. of Lytton | --- | --- | --- | --- | --- | --- | --- | --- | --- | --- | 1 | 1 | 13 | --- | 13 | 14 | 27 | 24 | --- | 24 | 16 | 40 | 37 | 31 | 68 |
| Lytton town, part of (see Calhoun Co.) | --- | --- | --- | --- | --- | --- | --- | --- | --- | --- | --- | --- | 2 | 3 | 5 | --- | 5 | 5 | --- | 5 | 4 | 9 | 10 | 4 | 14 |
| Total Lytton town in Sac and Calhoun Counties | --- | --- | --- | --- | --- | --- | --- | --- | --- | --- | --- | --- | --- | --- | *5* | *1* | *6* | *8* | *2* | *10* | *7* | *17* | *15* | *8* | *23* |
| Clinton township | --- | --- | --- | --- | --- | --- | --- | --- | --- | --- | --- | --- | 9 | 3 | 12 | 6 | 18 | 20 | --- | 20 | 23 | 43 | 32 | 29 | 61 |
| Cook township | --- | --- | --- | 2 | --- | 2 | 2 | 3 | 5 | 1 | 1 | 2 | 15 | 9 | 24 | 24 | 48 | 24 | 1 | 25 | 11 | 36 | 54 | 39 | 93 |
| Coon Valley township | --- | --- | --- | --- | 1 | 1 | --- | 1 | 1 | 1 | --- | 1 | 1 | 4 | 5 | 7 | 12 | 29 | 2 | 31 | 20 | 51 | 37 | 29 | 66 |
| Delaware township | --- | --- | --- | --- | --- | --- | --- | --- | --- | --- | --- | --- | 6 | 2 | 8 | 7 | 15 | 11 | --- | 11 | 10 | 21 | 19 | 17 | 36 |
| Douglas township | --- | --- | --- | --- | --- | --- | --- | --- | --- | --- | --- | --- | 3 | 6 | 9 | 7 | 16 | 18 | 1 | 19 | 12 | 31 | 28 | 19 | 47 |
| Eden township | --- | --- | --- | 1 | 2 | 3 | 5 | 1 | 6 | 3 | 2 | 5 | 11 | 9 | 20 | 15 | 35 | 23 | 1 | 24 | 14 | 38 | 53 | 34 | 87 |
| Eureka township, exc. of Schaller | --- | --- | --- | --- | --- | --- | 1 | 2 | 3 | 3 | 2 | 5 | 16 | 21 | 37 | 21 | 58 | 13 | 4 | 17 | 9 | 26 | 58 | 34 | 92 |
| Schaller town | --- | --- | --- | --- | --- | --- | --- | --- | --- | --- | --- | --- | 9 | 5 | 14 | 7 | 21 | 33 | 2 | 35 | 32 | 67 | 49 | 39 | 88 |
| Jackson township, exc. of Sac City | --- | --- | --- | --- | --- | --- | --- | --- | --- | --- | --- | --- | 6 | 3 | 9 | 7 | 16 | 10 | 1 | 11 | 9 | 20 | 20 | 16 | 36 |
| Sac City | --- | --- | --- | --- | --- | --- | *3* | *2* | *5* | *2* | --- | *2* | *17* | *17* | *34* | *24* | *58* | *57* | *4* | *61* | *55* | *116* | *100* | *81* | *181* |
| Ward 1 | --- | --- | --- | --- | --- | --- | --- | --- | --- | 1 | --- | 1 | 1 | 7 | 8 | 3 | 11 | 12 | 1 | 13 | 12 | 25 | 22 | 15 | 37 |
| Ward 2 | --- | --- | --- | --- | --- | --- | --- | --- | --- | --- | --- | --- | 6 | 6 | 12 | 9 | 21 | 17 | 1 | 18 | 15 | 33 | 30 | 24 | 54 |
| Ward 3 | --- | --- | --- | --- | --- | --- | 2 | 2 | 4 | 1 | --- | 1 | 2 | 1 | 3 | 4 | 7 | 10 | 1 | 11 | 10 | 21 | 17 | 16 | 33 |
| Ward 4 | --- | --- | --- | --- | --- | --- | 1 | --- | 1 | --- | --- | --- | 8 | 3 | 11 | 8 | 19 | 18 | 1 | 19 | 18 | 37 | 31 | 26 | 57 |
| Levey township, exc. of Wall Lake | --- | --- | --- | 2 | 2 | 4 | 3 | 1 | 4 | 1 | --- | 1 | 13 | 1 | 14 | 16 | 30 | 37 | 4 | 41 | 23 | 64 | 61 | 42 | 103 |
| Wall Lake town | --- | 1 | 1 | --- | --- | --- | 1 | 2 | 3 | 1 | --- | 1 | 12 | 11 | 23 | 14 | 37 | 44 | 1 | 45 | 39 | 84 | 70 | 56 | 126 |
| Richland township, exc. of Odebolt | --- | --- | --- | 1 | 1 | 2 | 1 | 1 | 2 | 2 | --- | 2 | 9 | 4 | 13 | 7 | 20 | 15 | 1 | 16 | 13 | 29 | 33 | 22 | 55 |
| Odebolt town | --- | --- | --- | 1 | 1 | 2 | --- | --- | --- | --- | 1 | 1 | 18 | 10 | 28 | 15 | 43 | 86 | 9 | 95 | 98 | 193 | 124 | 115 | 239 |
| Sac Tp., exc. of Auburn and Grant City | --- | --- | --- | --- | --- | --- | 1 | --- | 1 | --- | --- | --- | 6 | 8 | 14 | 4 | 18 | 15 | --- | 15 | 9 | 24 | 30 | 13 | 43 |
| Auburn town | --- | --- | --- | --- | --- | --- | --- | --- | --- | --- | --- | --- | 4 | 3 | 7 | 3 | 10 | 14 | 2 | 16 | 5 | 21 | 23 | 8 | 31 |
| Grant City town | --- | --- | --- | --- | --- | --- | --- | --- | --- | --- | --- | --- | --- | --- | --- | 1 | 1 | --- | --- | --- | --- | --- | --- | 1 | 1 |
| Viola township, exc. of Wall Lake | --- | --- | --- | --- | --- | --- | --- | --- | --- | --- | --- | --- | 14 | 1 | 15 | 11 | 26 | 40 | --- | 40 | 28 | 68 | 55 | 39 | 94 |
| Wall Lake township, exc. of Lake View | --- | --- | --- | --- | --- | --- | --- | --- | --- | --- | --- | --- | 11 | --- | 11 | 10 | 21 | 28 | 1 | 29 | 17 | 46 | 40 | 27 | 67 |
| Lake View town | --- | --- | --- | --- | --- | --- | 2 | 1 | 3 | --- | --- | --- | 11 | 9 | 20 | 10 | 30 | 44 | 3 | 47 | 37 | 84 | 69 | 48 | 117 |
| Wheeler township | 1 | --- | 1 | --- | 2 | 2 | 2 | 3 | 5 | 2 | 2 | 4 | 20 | 22 | 42 | 26 | 68 | 44 | 6 | 50 | 41 | 91 | 97 | 74 | 171 |
| Total | 1 | 1 | 2 | 7 | 9 | 16 | 21 | 17 | 38 | 16 | 10 | 26 | 234 | 164 | 398 | 263 | 661 | 676 | 43 | 719 | 563 | 1,282 | 1,162 | 863 | 2,025 |

**Total Persons of All Nativities, Classified by Age.**

| Townships, Towns, Cities and City Wards | Under 5 Years of Age | | | 5 and Under 10 Years | | | 10 and Under 18 Years | | | 18 and Under 21 Years | | | 21 and Under 45 Years | | | 45 Years and Over | | | Total all Ages | | |
|---|---|---|---|---|---|---|---|---|---|---|---|---|---|---|---|---|---|---|---|---|---|
| | Male. | Female. | Total. | Male. | Female. | Total. | Male. | Female. | Total. | Male. | Female. | Total. | Male. | Female. | Total. | Male. | Female. | Total. | Male. | Female. | Total. |
| Boyer Valley Tp., exc. of Early | 34 | 34 | 68 | 39 | 42 | 81 | 54 | 54 | 108 | 27 | 22 | 49 | 110 | 109 | 219 | 57 | 42 | 99 | 321 | 303 | 624 |
| Early town | 31 | 28 | 59 | 13 | 15 | 28 | 26 | 35 | 61 | 22 | 13 | 35 | 91 | 82 | 173 | 89 | 89 | 178 | 272 | 262 | 534 |
| Cedar township, exc. of Lytton | 40 | 43 | 83 | 36 | 26 | 62 | 48 | 58 | 106 | 20 | 18 | 38 | 130 | 110 | 240 | 65 | 44 | 109 | 339 | 299 | 638 |
| Lytton town, part of (see Calhoun County) | 13 | 11 | 24 | 14 | 9 | 23 | 13 | 11 | 24 | 7 | 3 | 10 | 51 | 36 | 87 | 22 | 21 | 43 | 120 | 91 | 211 |
| Total Lytton town in Sac and Calhoun Counties | *16* | *11* | *27* | *15* | *9* | *24* | *13* | *11* | *24* | *8* | *7* | *15* | *52* | *39* | *91* | *33* | *24* | *57* | *137* | *101* | *238* |
| Clinton township | 39 | 30 | 69 | 32 | 16 | 48 | 62 | 51 | 103 | 15 | 18 | 33 | 138 | 103 | 241 | 40 | 41 | 81 | 316 | 259 | 575 |
| Cook township | 38 | 47 | 85 | 41 | 43 | 84 | 67 | 46 | 113 | 16 | 19 | 35 | 113 | 95 | 208 | 51 | 33 | 84 | 326 | 283 | 609 |
| Coon Valley township | 46 | 40 | 86 | 49 | 45 | 94 | 48 | 58 | 106 | 16 | 19 | 35 | 127 | 114 | 241 | 58 | 40 | 98 | 344 | 316 | 660 |
| Delaware township | 38 | 51 | 89 | 46 | 32 | 78 | 56 | 49 | 105 | 19 | 21 | 40 | 145 | 114 | 259 | 65 | 54 | 119 | 369 | 321 | 690 |
| Douglas township | 36 | 30 | 66 | 27 | 32 | 59 | 58 | 47 | 105 | 19 | 16 | 35 | 123 | 88 | 211 | 59 | 52 | 111 | 322 | 265 | 587 |
| Eden township | 30 | 44 | 74 | 27 | 33 | 60 | 40 | 39 | 79 | 17 | 8 | 25 | 110 | 99 | 209 | 42 | 33 | 75 | 266 | 256 | 522 |
| Eureka Tp., exc. of Schaller | 32 | 48 | 80 | 24 | 31 | 55 | 40 | 34 | 74 | 11 | 23 | 34 | 122 | 93 | 215 | 40 | 25 | 65 | 269 | 254 | 523 |
| Schaller town | 27 | 27 | 54 | 26 | 24 | 50 | 39 | 49 | 88 | 19 | 22 | 41 | 127 | 119 | 246 | 106 | 95 | 201 | 344 | 336 | 680 |
| Jackson Tp., exc. of Sac City | 41 | 32 | 73 | 33 | 20 | 53 | 53 | 50 | 103 | 15 | 19 | 34 | 97 | 90 | 187 | 55 | 42 | 97 | 294 | 253 | 547 |
| Sac City | *114* | *96* | *210* | *103* | *116* | *219* | *133* | *197* | *330* | *73* | *74* | *147* | *463* | *438* | *901* | *362* | *352* | *714* | *1,248* | *1,273* | *2,521* |
| Ward 1 | 18 | 23 | 41 | 15 | 13 | 28 | 18 | 17 | 35 | 12 | 16 | 28 | 95 | 69 | 164 | 59 | 57 | 116 | 217 | 195 | 412 |
| Ward 2 | 52 | 30 | 82 | 35 | 45 | 80 | 47 | 78 | 125 | 21 | 29 | 50 | 167 | 160 | 327 | 106 | 107 | 213 | 428 | 449 | 877 |
| Ward 3 | 23 | 18 | 41 | 28 | 25 | 53 | 31 | 37 | 68 | 16 | 10 | 26 | 80 | 94 | 174 | 76 | 79 | 155 | 254 | 263 | 517 |
| Ward 4 | 21 | 25 | 46 | 25 | 33 | 58 | 37 | 65 | 102 | 24 | 19 | 43 | 121 | 115 | 236 | 121 | 109 | 230 | 349 | 366 | 715 |
| Levey Tp., exc. of Wall Lake | 40 | 38 | 78 | 39 | 55 | 94 | 71 | 66 | 137 | 21 | 17 | 38 | 111 | 103 | 214 | 54 | 36 | 90 | 336 | 315 | 651 |
| Wall Lake town | 31 | 45 | 76 | 34 | 27 | 61 | 48 | 43 | 91 | 13 | 23 | 36 | 145 | 126 | 271 | 104 | 87 | 191 | 375 | 351 | 726 |
| Richland township, exc. of Odebolt | 41 | 47 | 88 | 38 | 34 | 72 | 49 | 39 | 88 | 20 | 14 | 34 | 123 | 97 | 220 | 36 | 28 | 64 | 307 | 259 | 566 |
| Odebolt town | 42 | 44 | 86 | 52 | 48 | 100 | 87 | 108 | 195 | 33 | 36 | 69 | 184 | 216 | 400 | 192 | 194 | 386 | 590 | 646 | 1,236 |
| Sac township, exc. of Auburn and Grant City | 35 | 41 | 76 | 47 | 34 | 81 | 58 | 58 | 116 | 21 | 16 | 37 | 121 | 99 | 220 | 48 | 31 | 79 | 330 | 279 | 609 |
| Auburn town | 14 | 22 | 36 | 18 | 26 | 44 | 19 | 33 | 52 | 5 | 13 | 18 | 72 | 82 | 154 | 58 | 48 | 106 | 186 | 224 | 410 |
| Grant City town | 14 | 18 | 32 | 10 | 10 | 20 | 13 | 14 | 27 | ----- | 7 | 7 | 28 | 23 | 51 | 21 | 19 | 40 | 86 | 91 | 177 |
| Viola township, exc. of Wall Lake | 50 | 42 | 92 | 49 | 61 | 110 | 61 | 50 | 111 | 21 | 12 | 33 | 116 | 105 | 221 | 52 | 41 | 93 | 349 | 311 | 660 |
| Wall Lake Tp., exc. of Lake View | 30 | 22 | 52 | 33 | 55 | 88 | 62 | 72 | 134 | 32 | 17 | 49 | 110 | 105 | 215 | 65 | 44 | 109 | 332 | 315 | 647 |
| Lake View town | 37 | 32 | 69 | 26 | 39 | 65 | 48 | 52 | 100 | 27 | 25 | 52 | 175 | 144 | 319 | 109 | 100 | 209 | 422 | 392 | 814 |
| Wheeler township | 30 | 26 | 56 | 34 | 25 | 59 | 50 | 57 | 107 | 20 | 19 | 39 | 141 | 106 | 247 | 64 | 50 | 114 | 339 | 283 | 622 |
| Total | 923 | 938 | 1,861 | 890 | 898 | 1,788 | 1,293 | 1,370 | 2,663 | 509 | 494 | 1,003 | 3,273 | 2,896 | 6,169 | 1,914 | 1,641 | 3,555 | 8,802 | 8,237 | 17,039 |

## SCOTT COUNTY.

**Persons Native Born of Native Parents, Classified by Age.**

| Table No. 1 | Under 5 Years of Age | | | 5 and Under 10 Years | | | 10 and Under 18 Years | | | 18 and Under 21 Years | | | 21 and Under 45 Years | | | 45 Years and Over | | | Total all Ages | | |
|---|---|---|---|---|---|---|---|---|---|---|---|---|---|---|---|---|---|---|---|---|---|
| Townships, Towns, Cities and City Wards | Male. | Female. | Total. | Male. | Female. | Total. | Male. | Female. | Total. | Male. | Female. | Total. | Male. | Female. | Total. | Male. | Female. | Total. | Male. | Female. | Total. |
| Allen Grove township, exc. of Dixon and Donahue | 32 | 20 | 62 | 23 | 29 | 52 | 30 | 20 | 50 | 10 | 11 | 21 | 31 | 26 | 57 | 20 | 13 | 33 | 146 | 119 | 265 |
| Dixon town | 9 | 3 | 12 | 3 | 7 | 10 | 5 | 4 | 9 | 1 | 3 | 4 | 11 | 17 | 28 | 10 | 15 | 25 | 39 | 49 | 88 |
| Donahue town | 4 | 10 | 14 | 4 | 4 | 8 | 4 | 1 | 5 | ----- | ----- | ----- | 9 | 3 | 12 | 1 | 1 | 2 | 22 | 19 | 41 |
| Blue Grass township, exc. of Blue Grass and Walcott | 30 | 33 | 63 | 30 | 26 | 56 | 37 | 31 | 68 | 12 | 8 | 20 | 36 | 31 | 67 | 9 | 5 | 14 | 154 | 134 | 288 |
| Blue Grass town | 9 | 8 | 17 | 13 | 9 | 22 | 13 | 18 | 31 | 7 | 4 | 11 | 20 | 14 | 34 | 4 | 7 | 11 | 66 | 60 | 126 |
| Walcott town | 14 | 9 | 23 | 10 | 13 | 23 | 12 | 14 | 26 | 3 | 7 | 10 | 20 | 10 | 30 | 7 | 2 | 9 | 66 | 55 | 121 |
| Buffalo township, exc. of Blue Grass and Buffalo | 24 | 23 | 47 | 30 | 22 | 52 | 53 | 44 | 97 | 8 | 18 | 26 | 44 | 42 | 86 | 25 | 15 | 40 | 184 | 164 | 348 |
| Buffalo town | 27 | 28 | 55 | 23 | 17 | 40 | 27 | 37 | 64 | 4 | 5 | 9 | 46 | 53 | 99 | 20 | 15 | 35 | 147 | 155 | 302 |
| Butler township, exc. of McCausland | 21 | 25 | 46 | 28 | 19 | 47 | 31 | 24 | 55 | 15 | 5 | 20 | 33 | 25 | 58 | 11 | 5 | 16 | 139 | 103 | 242 |
| McCausland town | 6 | 1 | 7 | 3 | 1 | 4 | 7 | 3 | 10 | ----- | ----- | ----- | 12 | 13 | 25 | 6 | 7 | 13 | 34 | 25 | 59 |
| Cleona township | 24 | 26 | 50 | 28 | 16 | 44 | 34 | 33 | 67 | 10 | 13 | 23 | 23 | 16 | 39 | 1 | ----- | 1 | 120 | 104 | 224 |
| Davenport Tp., exc. of Bettendorf | 58 | 64 | 122 | 70 | 56 | 126 | 78 | 71 | 149 | 26 | 22 | 48 | 95 | 79 | 174 | 48 | 35 | 83 | 375 | 327 | 702 |
| Bettendorf town | 48 | 41 | 89 | 40 | 22 | 62 | 34 | 37 | 71 | 14 | 19 | 33 | 115 | 81 | 196 | 32 | 35 | 67 | 283 | 235 | 518 |
| Davenport city (township) | *1,444* | *1,358* | *2,802* | *1,407* | *1,421* | *2,828* | *1,819* | *1,785* | *3,604* | *668* | *756* | *1,424* | *4,383* | *4,134* | *8,517* | *1,484* | *1,500* | *2,984* | *11,205* | *10,954* | *22,159* |
| Ward 1 | 223 | 231 | 454 | 219 | 212 | 431 | 238 | 252 | 490 | 66 | 76 | 142 | 447 | 380 | 827 | 99 | 79 | 178 | 1,292 | 1,230 | 2,522 |
| Ward 2 | 253 | 248 | 501 | 237 | 239 | 476 | 272 | 262 | 534 | 78 | 113 | 191 | 442 | 430 | 872 | 116 | 103 | 219 | 1,398 | 1,395 | 2,793 |
| Ward 3 | 263 | 216 | 479 | 244 | 251 | 495 | 290 | 276 | 566 | 113 | 81 | 194 | 630 | 555 | 1,185 | 159 | 141 | 300 | 1,699 | 1,520 | 3,219 |
| Ward 4 | 175 | 174 | 349 | 166 | 182 | 348 | 278 | 292 | 570 | 130 | 149 | 279 | 898 | 883 | 1,781 | 284 | 277 | 561 | 1,931 | 1,957 | 3,888 |
| Ward 5 | 229 | 212 | 441 | 235 | 218 | 453 | 328 | 317 | 645 | 144 | 185 | 329 | 1,190 | 1,059 | 2,249 | 450 | 468 | 918 | 2,576 | 2,459 | 5,035 |
| Ward 6 | 301 | 277 | 578 | 306 | 319 | 625 | 413 | 386 | 799 | 137 | 152 | 289 | 776 | 827 | 1,603 | 376 | 432 | 808 | 2,309 | 2,393 | 4,702 |
| Hickory Grove Tp., exc. of Maysville | 31 | 24 | 55 | 23 | 23 | 46 | 46 | 42 | 88 | 12 | 8 | 20 | 29 | 16 | 45 | 2 | 1 | 3 | 143 | 114 | 257 |
| Maysville town | ----- | 2 | 2 | ----- | 4 | 4 | 1 | 1 | 2 | ----- | 1 | 1 | ----- | ----- | ----- | ----- | ----- | ----- | 1 | 8 | 9 |
| Le Claire Tp., exc. of Le Claire | 37 | 31 | 68 | 23 | 27 | 50 | 44 | 39 | 83 | 12 | 14 | 26 | 62 | 64 | 126 | 31 | 26 | 57 | 209 | 201 | 410 |
| Le Claire town | 21 | 15 | 36 | 19 | 21 | 40 | 37 | 31 | 68 | 11 | 2 | 13 | 72 | 72 | 144 | 80 | 90 | 170 | 240 | 231 | 471 |
| Liberty township, exc. of Dixon and New Liberty | 18 | 26 | 44 | 24 | 16 | 40 | 37 | 24 | 61 | 13 | 12 | 25 | 26 | 31 | 57 | 14 | 10 | 24 | 132 | 119 | 251 |
| New Liberty town | 5 | ----- | 5 | 3 | 2 | 5 | ----- | 1 | 1 | ----- | 1 | 1 | 1 | 4 | 5 | 1 | ----- | 1 | 10 | 8 | 18 |
| Lincoln township | 17 | 29 | 46 | 23 | 21 | 44 | 32 | 32 | 64 | 14 | 13 | 27 | 25 | 32 | 57 | 14 | 7 | 21 | 125 | 134 | 259 |
| Pleasant Valley township | 34 | 45 | 79 | 37 | 28 | 65 | 43 | 43 | 86 | 17 | 9 | 26 | 74 | 59 | 133 | 24 | 17 | 41 | 229 | 201 | 430 |
| Princeton Tp., exc. of Princeton | 19 | 18 | 37 | 25 | 17 | 42 | 19 | 21 | 40 | 17 | 6 | 23 | 38 | 40 | 78 | 29 | 22 | 51 | 147 | 124 | 271 |
| Princeton town | 16 | 19 | 35 | 17 | 15 | 32 | 20 | 31 | 51 | 14 | 14 | 28 | 51 | 42 | 93 | 48 | 43 | 91 | 166 | 164 | 330 |

| | | | | | | | | | | | | | | | | | | | | | |
|---|---|---|---|---|---|---|---|---|---|---|---|---|---|---|---|---|---|---|---|---|---|
| Rockinghan township | 45 | 42 | 87 | 27 | 40 | 67 | 49 | 31 | 80 | 8 | 13 | 21 | 51 | 49 | 100 | 20 | 17 | 37 | 200 | 192 | 392 |
| Sheridan township, exc. of Eldridge | 27 | 26 | 53 | 23 | 30 | 53 | 41 | 38 | 79 | 16 | 8 | 24 | 40 | 25 | 65 | 2 | 3 | 5 | 149 | 130 | 279 |
| Eldridge town | 9 | 7 | 16 | 3 | 5 | 8 | 9 | 6 | 15 | 3 | 2 | 5 | 6 | 10 | 16 | 4 | 1 | 5 | 34 | 31 | 65 |
| Winfield Tp., exc. of Long Grove | 34 | 38 | 72 | 25 | 30 | 55 | 25 | 39 | 64 | 9 | 11 | 20 | 33 | 32 | 65 | 9 | 6 | 15 | 135 | 156 | 291 |
| Long Grove town | 3 | 9 | 12 | 4 | 2 | 6 | 6 | 4 | 10 | 1 | 2 | 3 | 13 | 8 | 21 | 10 | 3 | 13 | 37 | 28 | 65 |
| Total | 2,066 | 1,980 | 4,046 | 1,988 | 1,943 | 3,931 | 2,593 | 2,505 | 5,098 | 925 | 987 | 1,912 | 5,399 | 5,028 | 10,427 | 1,966 | 1,901 | 3,867 | 14,937 | 14,344 | 29,281 |

**Persons Native Born of Foreign or Mixed Parentage, Classified by Age.**

| | | | | | | | | | | | | | | | | | | | | | |
|---|---|---|---|---|---|---|---|---|---|---|---|---|---|---|---|---|---|---|---|---|---|
| Allen Grove township, exc. of Dixon and Donahue | 13 | ----- | 13 | 10 | 14 | 24 | 36 | 22 | 58 | 9 | 12 | 21 | 61 | 59 | 120 | 20 | 14 | 34 | 149 | 121 | 270 |
| Dixon town | 5 | 5 | 10 | ----- | 1 | 1 | 5 | 4 | 9 | 2 | 2 | 4 | 15 | 16 | 31 | 11 | 14 | 25 | 38 | 42 | 80 |
| Donahue town | ----- | ----- | ----- | ----- | ----- | ----- | 1 | 1 | 2 | 2 | 3 | 5 | 11 | 14 | 25 | 3 | 1 | 4 | 17 | 19 | 36 |
| Blue Grass township, exc. of Blue Grass and Walcott | 10 | 5 | 15 | 13 | 10 | 23 | 37 | 28 | 65 | 19 | 11 | 30 | 112 | 79 | 191 | 41 | 38 | 79 | 232 | 171 | 403 |
| Blue Grass town | 1 | ----- | 1 | 1 | ----- | 1 | 2 | 6 | 8 | ----- | 2 | 2 | 16 | 17 | 33 | 11 | 12 | 23 | 31 | 37 | 68 |
| Walcott town | 2 | 5 | 7 | 11 | 10 | 21 | 15 | 13 | 28 | 9 | 7 | 16 | 56 | 62 | 118 | 9 | 14 | 23 | 102 | 111 | 213 |
| Buffalo township, exc. of Blue Grass and Buffalo | 8 | 11 | 19 | 8 | 11 | 19 | 21 | 13 | 34 | 8 | 5 | 13 | 52 | 52 | 104 | 42 | 28 | 70 | 139 | 120 | 259 |
| Buffalo town | ----- | 3 | 3 | 1 | 4 | 5 | 3 | 5 | 8 | 5 | 5 | 10 | 39 | 36 | 75 | 29 | 14 | 43 | 77 | 67 | 144 |
| Butler township, exc. of McCausland | 19 | 27 | 46 | 28 | 15 | 43 | 36 | 37 | 73 | 13 | 9 | 22 | 81 | 62 | 143 | 28 | 15 | 43 | 205 | 165 | 370 |
| McCausland town | 1 | 2 | 3 | 2 | 1 | 3 | 2 | 2 | 4 | ----- | 1 | 1 | 8 | 7 | 15 | 6 | 4 | 10 | 19 | 17 | 36 |
| Cleona township | 9 | 11 | 20 | 15 | 14 | 29 | 25 | 32 | 57 | 18 | 16 | 34 | 115 | 95 | 210 | 26 | 18 | 44 | 208 | 186 | 394 |
| Davenport Tp., exc. of Bettendorf | 32 | 16 | 48 | 40 | 33 | 73 | 85 | 63 | 148 | 30 | 29 | 59 | 180 | 152 | 332 | 97 | 56 | 153 | 464 | 349 | 813 |
| Bettendorf town | 25 | 23 | 48 | 10 | 23 | 33 | 22 | 20 | 42 | 8 | 12 | 20 | 75 | 104 | 179 | 26 | 30 | 56 | 166 | 212 | 378 |
| Davenport city (township) | *453* | *436* | *889* | *621* | *572* | *1,193* | *1,125* | *1,115* | *2,240* | *504* | *634* | *1,138* | *4,223* | *4,746* | *8,969* | *1,662* | *1,929* | *3,591* | *8,588* | *9,432* | *18,020* |
| Ward 1 | 98 | 86 | 184 | 113 | 104 | 217 | 217 | 235 | 452 | 92 | 112 | 204 | 695 | 710 | 1,405 | 202 | 203 | 405 | 1,417 | 1,450 | 2,867 |
| Ward 2 | 116 | 107 | 223 | 169 | 154 | 323 | 323 | 266 | 589 | 137 | 142 | 279 | 934 | 983 | 1,917 | 248 | 314 | 562 | 1,927 | 1,966 | 3,893 |
| Ward 3 | 78 | 67 | 145 | 112 | 100 | 212 | 178 | 198 | 376 | 100 | 132 | 232 | 835 | 961 | 1,796 | 338 | 364 | 702 | 1,641 | 1,822 | 3,463 |
| Ward 4 | 30 | 34 | 64 | 68 | 45 | 103 | 102 | 134 | 236 | 49 | 83 | 132 | 596 | 693 | 1,289 | 289 | 342 | 631 | 1,124 | 1,331 | 2,455 |
| Ward 5 | 46 | 58 | 104 | 56 | 57 | 113 | 86 | 101 | 187 | 50 | 73 | 123 | 604 | 711 | 1,315 | 329 | 387 | 716 | 1,171 | 1,387 | 2,558 |
| Ward 6 | 85 | 84 | 169 | 113 | 112 | 225 | 219 | 181 | 400 | 76 | 92 | 168 | 559 | 688 | 1,247 | 256 | 319 | 575 | 1,308 | 1,476 | 2,784 |
| Hickory Grove Tp., exc. of Maysville | 16 | 14 | 30 | 17 | 13 | 30 | 29 | 22 | 51 | 10 | 15 | 25 | 95 | 89 | 184 | 42 | 23 | 65 | 209 | 176 | 385 |
| Maysville town | ----- | 1 | 1 | 3 | ----- | 3 | 1 | 1 | 2 | 1 | 1 | 2 | 7 | 8 | 15 | 1 | 4 | 5 | 13 | 15 | 28 |
| Le Claire township, exc. of Le Claire | 9 | 4 | 13 | 7 | 4 | 11 | 13 | 8 | 21 | 3 | 5 | 8 | 62 | 50 | 112 | 22 | 11 | 33 | 116 | 82 | 198 |
| Le Claire town | 4 | 2 | 6 | 3 | 7 | 10 | 6 | 7 | 13 | 2 | 4 | 6 | 24 | 35 | 59 | 33 | 33 | 66 | 72 | 88 | 160 |
| Liberty township, exc. of Dixon and New Liberty | 11 | 15 | 26 | 25 | 24 | 49 | 47 | 38 | 85 | 19 | 15 | 34 | 76 | 77 | 153 | 33 | 22 | 55 | 211 | 191 | 402 |
| New Liberty town | 4 | 4 | 8 | 4 | 2 | 6 | 1 | 3 | 4 | 1 | ----- | 1 | 16 | 13 | 29 | 3 | 2 | 5 | 29 | 24 | 53 |
| Lincoln township | 10 | 8 | 18 | 7 | 13 | 20 | 29 | 21 | 50 | 16 | 6 | 22 | 72 | 63 | 135 | 23 | 22 | 45 | 157 | 133 | 290 |
| Pleasant Valley township | 17 | 21 | 38 | 19 | 25 | 44 | 41 | 28 | 69 | 15 | 11 | 26 | 93 | 80 | 173 | 36 | 32 | 68 | 221 | 197 | 418 |
| Princeton township, exc. of Princeton | 5 | 4 | 9 | 8 | 11 | 19 | 16 | 17 | 33 | 9 | 5 | 14 | 43 | 43 | 86 | 16 | 15 | 31 | 97 | 95 | 192 |
| Princeton town | ----- | 1 | 1 | 2 | 3 | 5 | 1 | 1 | 2 | 1 | ----- | 1 | 21 | 22 | 43 | 12 | 9 | 21 | 37 | 36 | 73 |
| Rockingham township | 24 | 18 | 42 | 18 | 24 | 42 | 42 | 32 | 74 | 16 | 18 | 34 | 117 | 99 | 216 | 34 | 23 | 57 | 251 | 214 | 465 |
| Sheridan township, exc. of Eldridge | 13 | 14 | 27 | 17 | 20 | 37 | 40 | 35 | 75 | 11 | 14 | 25 | 96 | 104 | 200 | 52 | 32 | 84 | 229 | 219 | 448 |
| Eldridge town | 1 | 4 | 5 | ----- | 1 | 1 | 1 | 7 | 8 | 6 | 3 | 9 | 33 | 32 | 65 | 11 | 12 | 23 | 52 | 59 | 111 |
| Winfield Tp., exc. of Long Grove | 10 | 10 | 20 | 7 | 9 | 16 | 20 | 28 | 48 | 11 | 14 | 25 | 93 | 68 | 161 | 28 | 32 | 60 | 169 | 161 | 330 |
| Long Grove town | ----- | 2 | 2 | 2 | ----- | 2 | 4 | 2 | 6 | ----- | 4 | 4 | 12 | 14 | 26 | 11 | 9 | 20 | 29 | 31 | 60 |
| Total | 702 | 666 | 1,368 | 899 | 864 | 1,763 | 1,706 | 1,611 | 3,317 | 748 | 863 | 1,611 | 5,904 | 6,298 | 12,202 | 2,368 | 2,468 | 4,836 | 12,327 | 12,770 | 25,097 |

## SCOTT COUNTY—CONTINUED.

### Persons Foreign Born, Classified by Age.

| Table No. 1 — Townships, Towns, Cities and City Wards | Under 5 Years of Age | | | 5 and Under 10 Years | | | 10 and Under 18 Years | | | 18 and Under 21 Years | | | 21 and Under 45 Years | | | | | 45 Years and Over | | | | | Total all Ages | | |
|---|---|---|---|---|---|---|---|---|---|---|---|---|---|---|---|---|---|---|---|---|---|---|---|---|---|
| | | | | | | | | | | | | | Male | | | | | Male | | | | | | | |
| | Male. | Female. | Total. | Male. | Female. | Total. | Male. | Female. | Total. | Male. | Female. | Total. | Nat. | Un-Nat. | Tot. | Female. | Total. | Nat. | Un-Nat. | Tot. | Female. | Total. | Male. | Female. | Total. |
| Allen Grove township, exc. of Dixon and Donahue | 1 | --- | 1 | 1 | 1 | 2 | 1 | 1 | 2 | 1 | --- | 1 | 4 | 9 | 13 | 10 | 23 | 30 | 1 | 31 | 17 | 48 | 48 | 29 | 77 |
| Dixon town | --- | --- | --- | --- | --- | --- | --- | --- | --- | --- | --- | --- | 3 | 1 | 4 | 5 | 9 | 24 | --- | 24 | 18 | 42 | 28 | 23 | 51 |
| Donahue town | --- | --- | --- | --- | --- | --- | --- | --- | --- | --- | --- | --- | 1 | --- | 1 | --- | 1 | 3 | --- | 3 | 4 | 7 | 4 | 4 | 8 |
| Blue Grass township, exc. of Blue Grass and Walcott | --- | --- | --- | --- | --- | --- | 1 | 1 | 2 | 2 | --- | 2 | 10 | 13 | 23 | 16 | 39 | 37 | --- | 37 | 25 | 62 | 63 | 42 | 105 |
| Blue Grass town | 1 | --- | 1 | 4 | --- | 4 | 4 | 1 | 5 | 1 | --- | 1 | 1 | --- | 1 | 2 | 3 | 9 | --- | 9 | 10 | 19 | 20 | 13 | 33 |
| Walcott town | --- | 1 | 1 | 1 | 1 | 2 | 4 | 1 | 5 | 1 | --- | 1 | 14 | 5 | 19 | 11 | 30 | 45 | 1 | 46 | 42 | 88 | 71 | 56 | 127 |
| Buffalo township, exc. of Blue Grass and Buffalo | --- | --- | --- | --- | 1 | 1 | 1 | 1 | 2 | 4 | --- | 4 | 15 | 1 | 16 | 11 | 27 | 23 | 1 | 24 | 26 | 50 | 45 | 39 | 84 |
| Buffalo town | --- | --- | --- | --- | --- | --- | 1 | --- | 1 | --- | --- | --- | 4 | 5 | 9 | 2 | 11 | 19 | --- | 19 | 16 | 35 | 29 | 18 | 47 |
| Butler township, exc. of McCausland | --- | --- | --- | 1 | 1 | 2 | 2 | 2 | 4 | --- | --- | --- | 24 | 14 | 38 | 25 | 63 | 38 | 1 | 39 | 31 | 70 | 80 | 59 | 139 |
| McCausland town | --- | --- | --- | --- | --- | --- | --- | --- | --- | --- | --- | --- | 2 | 2 | 4 | 2 | 6 | 5 | 1 | 6 | 3 | 9 | 10 | 5 | 15 |
| Cleona township | --- | --- | --- | --- | --- | --- | --- | 1 | 1 | --- | 1 | 1 | 21 | 8 | 29 | 12 | 41 | 35 | 1 | 36 | 16 | 52 | 65 | 30 | 95 |
| Davenport township, exc. of Bettendorf | --- | --- | --- | 1 | --- | 1 | 5 | 2 | 7 | 4 | 2 | 6 | 47 | 15 | 62 | 56 | 118 | 163 | 8 | 171 | 107 | 278 | 243 | 167 | 410 |
| Bettendorf town | 2 | 1 | 3 | 5 | 4 | 9 | 7 | 9 | 16 | 25 | 4 | 29 | 25 | 263 | 288 | 52 | 340 | 32 | 12 | 44 | 39 | 83 | 371 | 109 | 480 |
| Davenport city (township) | *14* | *15* | *29* | *42* | *45* | *87* | *103* | *77* | *180* | *83* | *62* | *145* | *915* | *806* | *1,721* | *1,309* | *3,030* | *2,323* | *118* | *2,441* | *2,392* | *4,833* | *4,404* | *3,900* | *8,304* |
| Ward 1 | 1 | 3 | 4 | 4 | 5 | 9 | 7 | 6 | 13 | 11 | 6 | 17 | 180 | 63 | 243 | 186 | 429 | 384 | 6 | 390 | 389 | 779 | 656 | 595 | 1,251 |
| Ward 2 | 4 | 2 | 6 | 4 | 8 | 12 | 25 | 12 | 37 | 11 | 8 | 19 | 221 | 79 | 300 | 313 | 613 | 589 | 19 | 608 | 636 | 1,244 | 952 | 979 | 1,931 |
| Ward 3 | 2 | 2 | 4 | 8 | 9 | 17 | 26 | 20 | 46 | 22 | 13 | 35 | 154 | 182 | 336 | 236 | 572 | 537 | 31 | 568 | 529 | 1,097 | 962 | 809 | 1,771 |
| Ward 4 | 3 | 2 | 5 | 7 | 8 | 15 | 18 | 14 | 32 | 17 | 13 | 30 | 132 | 144 | 276 | 154 | 430 | 329 | 18 | 347 | 301 | 648 | 668 | 492 | 1,160 |
| Ward 5 | --- | 2 | 2 | 6 | 5 | 11 | 11 | 13 | 24 | 17 | 8 | 25 | 107 | 252 | 359 | 178 | 537 | 240 | 29 | 269 | 239 | 508 | 662 | 445 | 1,107 |
| Ward 6 | 4 | 4 | 8 | 13 | 10 | 23 | 16 | 12 | 28 | 5 | 14 | 19 | 121 | 86 | 207 | 242 | 449 | 244 | 15 | 259 | 298 | 557 | 504 | 580 | 1,084 |
| Hickory Grove township, exc. of Maysville | --- | --- | --- | --- | --- | --- | 1 | --- | 1 | 1 | 1 | 2 | 19 | 19 | 38 | 20 | 58 | 29 | --- | 29 | 16 | 45 | 69 | 37 | 106 |
| Maysville town | --- | --- | --- | --- | --- | --- | --- | --- | --- | --- | --- | --- | 2 | 2 | 4 | --- | 4 | 11 | 1 | 12 | 5 | 17 | 16 | 5 | 21 |
| Le Claire township, exc. of Le Claire | --- | --- | --- | --- | --- | --- | 1 | 1 | 2 | 1 | --- | 1 | 9 | 3 | 12 | 7 | 19 | 17 | --- | 17 | 17 | 34 | 31 | 25 | 56 |
| Le Claire town | --- | --- | --- | --- | --- | --- | --- | 1 | 1 | --- | 1 | 1 | 1 | --- | 1 | 7 | 8 | 21 | --- | 21 | 26 | 47 | 22 | 35 | 57 |
| Liberty Tp., exc. of Dixon and New Liberty | --- | --- | --- | --- | --- | --- | --- | --- | --- | --- | 1 | 1 | 18 | 9 | 27 | 24 | 51 | 37 | 5 | 42 | 30 | 72 | 69 | 55 | 124 |
| New Liberty town | --- | --- | --- | --- | --- | --- | --- | --- | --- | 2 | --- | 2 | 4 | 4 | 8 | 3 | 11 | 18 | --- | 18 | 14 | 32 | 23 | 17 | 45 |
| Lincoln township | --- | --- | --- | --- | 1 | 1 | 3 | 2 | 5 | 3 | 1 | 4 | 10 | 9 | 19 | 16 | 35 | 30 | 1 | 31 | 16 | 47 | 56 | 36 | 92 |
| Pleasant Valley township | 1 | --- | 1 | 1 | 4 | 5 | 2 | 3 | 5 | --- | --- | --- | 14 | 28 | 42 | 39 | 81 | 48 | 4 | 52 | 40 | 92 | 98 | 86 | 184 |
| Princeton township, exc. of Princeton | --- | --- | --- | --- | --- | --- | --- | --- | --- | --- | --- | --- | 8 | 6 | 14 | 9 | 23 | 20 | 1 | 21 | 13 | 34 | 35 | 22 | 57 |
| Princeton town | --- | --- | --- | --- | --- | --- | --- | --- | --- | --- | --- | --- | 2 | 4 | 6 | 2 | 8 | 7 | 2 | 9 | 8 | 17 | 15 | 10 | 25 |
| Rockingham township | --- | 1 | 1 | --- | --- | --- | 3 | 1 | 4 | --- | 2 | 2 | 35 | 15 | 50 | 35 | 85 | 58 | 3 | 61 | 52 | 113 | 114 | 91 | 205 |

| | | | | | | | | | | | | | | | | | | | | | | | | | |
|---|---|---|---|---|---|---|---|---|---|---|---|---|---|---|---|---|---|---|---|---|---|---|---|---|---|
| Sheridan township, exc. of Eldridge | --- | --- | --- | --- | --- | --- | 3 | --- | 3 | 1 | 2 | 3 | 22 | 11 | 33 | 22 | 55 | 38 | 3 | 41 | 26 | 67 | 78 | 50 | 128 |
| Eldridge town | --- | --- | --- | --- | --- | --- | --- | --- | --- | --- | --- | --- | 3 | 4 | 7 | 2 | 9 | 24 | 3 | 27 | 24 | 51 | 34 | 26 | 60 |
| Winfield township, exc. of Long Grove | 1 | 1 | 2 | 1 | --- | 1 | 1 | --- | 1 | --- | --- | --- | 12 | 15 | 27 | 16 | 43 | 34 | 4 | 38 | 26 | 64 | 68 | 43 | 111 |
| Long Grove town | --- | --- | --- | --- | --- | --- | --- | --- | --- | --- | --- | --- | 1 | 4 | 5 | 3 | 8 | 6 | ----- | 6 | 7 | 13 | 11 | 10 | 21 |
| Totals | 20 | 19 | 39 | 57 | 58 | 115 | 143 | 104 | 247 | 129 | 77 | 206 | 1,246 | 1,275 | 2,521 | 1,718 | 4,239 | 3,183 | 172 | 3,355 | 3,066 | 6,421 | 6,225 | 5,042 | 11,267 |

## Total Persons of All Nativities, Classified by Age.

| Townships, Towns, Cities and City Wards | Under 5 Years of Age | | | 5 and Under 10 Years | | | 10 and Under 18 Years | | | 18 and Under 21 Years | | | 21 and Under 45 Years | | | 45 Years and Over | | | Total all Ages | | |
|---|---|---|---|---|---|---|---|---|---|---|---|---|---|---|---|---|---|---|---|---|---|
| | Male. | Female. | Total. | Male. | Female. | Total. | Male. | Female. | Total. | Male. | Female. | Total. | Male. | Female. | Total. | Male. | Female. | Total. | Male. | Female. | Total. |
| Allen Grove township, exc. of Dixon and Donahue | 46 | 20 | 66 | 34 | 44 | 78 | 67 | 43 | 110 | 20 | 23 | 43 | 105 | 95 | 200 | 71 | 44 | 115 | 343 | 269 | 612 |
| Dixon town | 14 | 8 | 22 | 3 | 8 | 11 | 10 | 8 | 18 | 3 | 5 | 8 | 30 | 38 | 68 | 45 | 47 | 92 | 105 | 114 | 219 |
| Donahue town | 4 | 10 | 14 | 4 | 4 | 8 | 5 | 2 | 7 | 2 | 3 | 5 | 21 | 17 | 38 | 7 | 6 | 13 | 43 | 42 | 85 |
| Blue Grass township, exc. of Blue Grass and Walcott | 40 | 38 | 78 | 43 | 36 | 79 | 75 | 60 | 135 | 33 | 19 | 52 | 171 | 126 | 297 | 87 | 68 | 155 | 449 | 347 | 796 |
| Blue Grass town | 11 | 8 | 19 | 18 | 9 | 27 | 19 | 25 | 44 | 8 | 6 | 14 | 37 | 33 | 70 | 24 | 29 | 53 | 117 | 110 | 227 |
| Walcott town | 16 | 15 | 31 | 22 | 24 | 46 | 31 | 28 | 59 | 13 | 14 | 27 | 95 | 83 | 178 | 62 | 58 | 120 | 239 | 222 | 461 |
| Buffalo township, exc. of Blue Grass and Buffalo | 32 | 34 | 66 | 38 | 34 | 72 | 75 | 58 | 133 | 20 | 23 | 43 | 112 | 105 | 217 | 91 | 69 | 160 | 368 | 323 | 691 |
| Buffalo town | 27 | 31 | 58 | 24 | 21 | 45 | 31 | 42 | 73 | 9 | 10 | 19 | 94 | 91 | 185 | 68 | 45 | 113 | 253 | 240 | 493 |
| Butler Tp., exc. of McCausland | 40 | 52 | 92 | 57 | 35 | 92 | 69 | 63 | 132 | 28 | 14 | 42 | 152 | 112 | 264 | 78 | 51 | 129 | 424 | 327 | 751 |
| McCausland town | 7 | 3 | 10 | 5 | 2 | 7 | 9 | 5 | 14 | ----- | 1 | 1 | 24 | 22 | 46 | 18 | 14 | 32 | 63 | 47 | 110 |
| Cleona township | 33 | 37 | 70 | 43 | 30 | 73 | 59 | 66 | 125 | 28 | 30 | 58 | 167 | 123 | 290 | 63 | 34 | 97 | 393 | 320 | 713 |
| Davenport Tp., exc. of Bettendorf | 90 | 80 | 170 | 111 | 89 | 200 | 168 | 136 | 304 | 60 | 53 | 113 | 337 | 287 | 624 | 316 | 198 | 514 | 1,082 | 843 | 1,925 |
| Bettendorf town | 75 | 65 | 140 | 55 | 49 | 104 | 63 | 66 | 129 | 47 | 35 | 82 | 478 | 237 | 715 | 102 | 104 | 206 | 820 | 556 | 1,376 |
| Davenport city (township) | *1,911* | *1,809* | *3,720* | *2,070* | *2,038* | *4,108* | *3,047* | *2,977* | *6,024* | *1,255* | *1,452* | *2,707* | *10,327* | *10,189* | *20,516* | *5,587* | *5,821* | *11,408* | *24,197* | *24,286* | *48,483* |
| Ward 1 | 322 | 320 | 642 | 336 | 321 | 657 | 462 | 493 | 955 | 169 | 194 | 363 | 1,585 | 1,276 | 2,661 | 691 | 671 | 1,362 | 3,365 | 3,275 | 6,640 |
| Ward 2 | 373 | 357 | 730 | 410 | 401 | 811 | 620 | 540 | 1,160 | 226 | 263 | 489 | 1,676 | 1,726 | 3,402 | 972 | 1,053 | 2,025 | 4,277 | 4,340 | 8,617 |
| Ward 3 | 343 | 285 | 628 | 364 | 360 | 724 | 494 | 494 | 988 | 235 | 226 | 461 | 1,801 | 1,752 | 3,553 | 1,065 | 1,034 | 2,099 | 4,302 | 4,151 | 8,453 |
| Ward 4 | 208 | 210 | 418 | 231 | 235 | 466 | 398 | 440 | 838 | 196 | 245 | 441 | 1,770 | 1,730 | 3,500 | 920 | 920 | 1,840 | 3,723 | 3,780 | 7,503 |
| Ward 5 | 275 | 272 | 547 | 297 | 280 | 577 | 425 | 431 | 856 | 211 | 266 | 477 | 2,153 | 1,948 | 4,101 | 1,048 | 1,094 | 2,142 | 4,409 | 4,291 | 8,700 |
| Ward 6 | 390 | 365 | 755 | 432 | 441 | 873 | 648 | 579 | 1,227 | 218 | 258 | 476 | 1,542 | 1,757 | 3,299 | 891 | 1,049 | 1,940 | 4,121 | 4,449 | 8,570 |
| Hickory Grove township, exc. of Maysville | 47 | 38 | 85 | 40 | 36 | 76 | 76 | 64 | 140 | 23 | 24 | 47 | 162 | 125 | 287 | 73 | 40 | 113 | 421 | 327 | 748 |
| Maysville town | ----- | 3 | 3 | 3 | 4 | 7 | 2 | 2 | 4 | 1 | 2 | 3 | 11 | 8 | 19 | 13 | 9 | 22 | 30 | 28 | 58 |
| Le Claire Tp., exc. of Le Claire | 46 | 35 | 81 | 30 | 31 | 61 | 58 | 48 | 106 | 16 | 19 | 35 | 136 | 121 | 257 | 70 | 54 | 124 | 356 | 308 | 664 |
| Le Claire town | 25 | 17 | 42 | 22 | 28 | 50 | 43 | 39 | 82 | 13 | 7 | 20 | 97 | 114 | 211 | 134 | 149 | 283 | 334 | 354 | 688 |

## SCOTT COUNTY—Continued.

| Table No. 1 — Townships, Towns, Cities and City Wards | Under 5 Years of Age | | | 5 and Under 10 Years | | | 10 and Under 18 Years | | | 18 and Under 21 Years | | | 21 and Under 45 Years | | | 45 Years and Over | | | Total all Ages | | |
|---|---|---|---|---|---|---|---|---|---|---|---|---|---|---|---|---|---|---|---|---|---|
| | Male. | Female. | Total. | Male. | Female. | Total. | Male. | Female. | Total. | Male. | Female. | Total. | Male. | Female. | Total. | Male. | Female. | Total. | Male. | Female. | Total. |
| Liberty township, exc. of Dixon and New Liberty | 29 | 41 | 70 | 49 | 40 | 89 | 84 | 62 | 146 | 32 | 28 | 60 | 129 | 132 | 261 | 89 | 62 | 151 | 412 | 365 | 777 |
| New Liberty town | 9 | 4 | 13 | 7 | 4 | 11 | 1 | 4 | 5 | 3 | 1 | 4 | 25 | 20 | 45 | 22 | 16 | 38 | 67 | 49 | 116 |
| Lincoln township | 27 | 37 | 64 | 30 | 35 | 65 | 64 | 55 | 119 | 33 | 20 | 53 | 116 | 111 | 227 | 68 | 45 | 113 | 338 | 303 | 641 |
| Pleasant Valley township | 52 | 66 | 118 | 57 | 57 | 114 | 86 | 74 | 160 | 32 | 20 | 52 | 209 | 178 | 387 | 112 | 89 | 201 | 548 | 484 | 1,032 |
| Princeton Tp., exc. of Princeton | 24 | 22 | 46 | 33 | 28 | 61 | 35 | 38 | 73 | 26 | 11 | 37 | 95 | 92 | 187 | 66 | 50 | 116 | 279 | 241 | 520 |
| Princeton town | 16 | 20 | 36 | 19 | 18 | 37 | 21 | 32 | 53 | 15 | 14 | 29 | 78 | 66 | 144 | 69 | 60 | 129 | 218 | 210 | 428 |
| Rockingham township | 69 | 61 | 130 | 45 | 64 | 109 | 94 | 64 | 158 | 24 | 33 | 57 | 218 | 183 | 401 | 115 | 92 | 207 | 565 | 497 | 1,062 |
| Sheridan Tp., exc. of Eldridge | 40 | 40 | 80 | 40 | 50 | 90 | 84 | 73 | 157 | 28 | 24 | 52 | 169 | 151 | 320 | 95 | 61 | 156 | 456 | 399 | 855 |
| Eldridge town | 10 | 11 | 21 | 3 | 6 | 9 | 10 | 13 | 23 | 9 | 5 | 14 | 46 | 44 | 90 | 42 | 37 | 79 | 120 | 116 | 236 |
| Winfield Tp., exc. of Long Grove | 45 | 49 | 94 | 33 | 39 | 72 | 46 | 67 | 113 | 20 | 25 | 45 | 153 | 116 | 269 | 75 | 64 | 139 | 372 | 360 | 732 |
| Long Grove town | 3 | 11 | 14 | 6 | 2 | 8 | 10 | 6 | 16 | 1 | 6 | 7 | 30 | 25 | 55 | 27 | 19 | 46 | 77 | 69 | 146 |
| Total | 2,788 | 2,665 | 5,453 | 2,944 | 2,865 | 5,809 | 4,442 | 4,220 | 8,662 | 1,802 | 1,927 | 3,729 | 13,824 | 13,044 | 26,868 | 7,689 | 7,435 | 15,124 | 33,489 | 32,156 | 65,645 |

NOTE—459 inmates of Soldiers' Orphans' Home, located in Davenport, were included in the enumeration of other districts of the state. Had these been credited to Davenport the total population of Davenport would have been 48,942, and the total population of Scott County would have been 66,104.

## SHELBY COUNTY.

**Persons Native Born of Native Parents, Classified by Age.**

| Townships, Towns, Cities and City Wards | Under 5 Years of Age | | | 5 and Under 10 Years | | | 10 and Under 18 Years | | | 18 and Under 21 Years | | | 21 and Under 45 Years | | | 45 Years and Over | | | Total all Ages | | |
|---|---|---|---|---|---|---|---|---|---|---|---|---|---|---|---|---|---|---|---|---|---|
| | Male. | Female. | Total. | Male. | Female. | Total. | Male. | Female. | Total. | Male. | Female. | Total. | Male. | Female. | Total. | Male. | Female. | Total. | Male. | Female. | Total. |
| Cass township, exc. of Portsmouth | 36 | 42 | 78 | 26 | 30 | 56 | 31 | 33 | 64 | 10 | 7 | 17 | 44 | 25 | 69 | 17 | 12 | 29 | 164 | 149 | 313 |
| Portsmouth town | 21 | 14 | 35 | 12 | 13 | 25 | 15 | 21 | 36 | 2 | 6 | 8 | 28 | 23 | 51 | 8 | 11 | 19 | 86 | 88 | 174 |
| Center township | 24 | 30 | 54 | 27 | 28 | 55 | 27 | 33 | 60 | 9 | 7 | 16 | 56 | 36 | 92 | 17 | 13 | 30 | 160 | 147 | 307 |

| | | | | | | | | | | | | | | | | | | | | | |
|---|---|---|---|---|---|---|---|---|---|---|---|---|---|---|---|---|---|---|---|---|---|
| Clay township, exc. of Elk Horn | 19 | 28 | 47 | 17 | 17 | 34 | 10 | 15 | 25 | 4 | 2 | 6 | 18 | 17 | 35 | 7 | 4 | 11 | 75 | 83 | 158 |
| Elk Horn town | 13 | 6 | 19 | 5 | 4 | 9 | 3 | 2 | 5 | ----- | 1 | 1 | 2 | 1 | 3 | ----- | ----- | ----- | 23 | 14 | 37 |
| Douglas township, exc. of Kirkman | 28 | 34 | 62 | 25 | 16 | 41 | 25 | 25 | 50 | 4 | 5 | 9 | 42 | 48 | 97 | 24 | 16 | 40 | 155 | 144 | 299 |
| Kirkman town | 6 | 3 | 9 | 11 | 6 | 17 | 9 | 12 | 21 | 3 | 5 | 8 | 26 | 26 | 46 | 18 | 22 | 40 | 67 | 74 | 141 |
| Fairview township | 26 | 28 | 54 | 15 | 21 | 36 | 19 | 23 | 42 | 6 | 10 | 16 | 37 | 21 | 58 | 4 | 9 | 13 | 107 | 112 | 219 |
| Greeley township, exc. of Irwin | 31 | 29 | 60 | 32 | 17 | 49 | 24 | 18 | 42 | 8 | 6 | 14 | 53 | 52 | 105 | 15 | 10 | 25 | 163 | 132 | 295 |
| Grove township | 27 | 30 | 57 | 33 | 34 | 67 | 42 | 34 | 76 | 10 | 7 | 17 | 55 | 51 | 106 | 26 | 21 | 47 | 193 | 177 | 370 |
| Harlan city (township) | *84* | *86* | *170* | *84* | *90* | *174* | *112* | *142* | *254* | *38* | *58* | *96* | *258* | *283* | *541* | *234* | *241* | *475* | *810* | *900* | *1,710* |
| Ward 1 | 34 | 25 | 59 | 19 | 28 | 47 | 32 | 38 | 70 | 15 | 18 | 33 | 67 | 61 | 128 | 56 | 54 | 110 | 223 | 224 | 447 |
| Ward 2 | 18 | 32 | 50 | 33 | 25 | 58 | 34 | 47 | 81 | 6 | 17 | 23 | 95 | 106 | 201 | 82 | 85 | 167 | 268 | 312 | 580 |
| Ward 3 | 17 | 14 | 31 | 13 | 25 | 38 | 20 | 31 | 51 | 11 | 8 | 19 | 39 | 63 | 102 | 47 | 51 | 98 | 147 | 192 | 339 |
| Ward 4 | 15 | 15 | 30 | 19 | 12 | 31 | 26 | 26 | 52 | 6 | 15 | 21 | 57 | 53 | 110 | 49 | 51 | 100 | 172 | 172 | 344 |
| Jackson township | 28 | 20 | 48 | 24 | 19 | 43 | 18 | 23 | 41 | 2 | 1 | 3 | 9 | 8 | 17 | 10 | 6 | 16 | 91 | 77 | 168 |
| Jefferson township, exc. of Irwin | 21 | 26 | 47 | 29 | 19 | 48 | 22 | 30 | 52 | 13 | 7 | 20 | 63 | 57 | 120 | 20 | 13 | 33 | 168 | 152 | 320 |
| Irwin town | 13 | 15 | 28 | 12 | 12 | 24 | 22 | 21 | 43 | 3 | 3 | 6 | 23 | 33 | 56 | 23 | 19 | 42 | 96 | 103 | 199 |
| Lincoln township | 28 | 28 | 56 | 23 | 30 | 53 | 22 | 29 | 51 | 7 | 13 | 20 | 48 | 38 | 86 | 24 | 18 | 42 | 152 | 156 | 308 |
| Monroe township | 31 | 32 | 63 | 23 | 19 | 42 | 23 | 27 | 50 | 10 | 4 | 14 | 18 | 28 | 46 | 15 | 10 | 25 | 120 | 120 | 240 |
| Polk township | 19 | 21 | 40 | 21 | 18 | 39 | 19 | 19 | 38 | 4 | 7 | 11 | 37 | 28 | 65 | 6 | 6 | 12 | 106 | 99 | 205 |
| Shelby township, exc. of Shelby | 45 | 45 | 90 | 39 | 24 | 63 | 35 | 36 | 71 | 13 | 3 | 16 | 74 | 64 | 138 | 34 | 17 | 51 | 240 | 189 | 429 |
| Shelby town | 19 | 13 | 32 | 19 | 13 | 32 | 18 | 27 | 45 | 8 | 13 | 21 | 47 | 65 | 112 | 60 | 74 | 134 | 171 | 205 | 376 |
| Union township, exc. of Defiance | 39 | 38 | 77 | 36 | 22 | 58 | 35 | 40 | 75 | 10 | 10 | 20 | 43 | 35 | 78 | 12 | 10 | 22 | 175 | 155 | 330 |
| Defiance town | 24 | 22 | 46 | 12 | 20 | 32 | 17 | 22 | 39 | 7 | 6 | 13 | 40 | 38 | 78 | 22 | 25 | 47 | 122 | 133 | 255 |
| Washington Tp., exc. of Panama | 24 | 49 | 73 | 38 | 22 | 60 | 31 | 35 | 66 | 6 | 7 | 13 | 36 | 21 | 57 | 12 | 10 | 22 | 147 | 144 | 291 |
| Panama town | 8 | 7 | 15 | 2 | 3 | 5 | 8 | 1 | 9 | 1 | ----- | 1 | 7 | 7 | 14 | 3 | 2 | 5 | 29 | 20 | 49 |
| Westphalia township, exc. of Earling | 43 | 35 | 78 | 23 | 22 | 45 | 29 | 18 | 47 | 5 | 4 | 9 | 15 | 8 | 23 | 1 | ----- | 1 | 116 | 87 | 203 |
| Earling town | 19 | 15 | 34 | 8 | 10 | 18 | 6 | 8 | 14 | 3 | ----- | 3 | 6 | 11 | 17 | ----- | ----- | ----- | 42 | 44 | 86 |
| Total | 676 | 696 | 1,372 | 596 | 529 | 1,125 | 622 | 694 | 1,316 | 186 | 192 | 378 | 1,086 | 1,024 | 2,110 | 612 | 569 | 1,181 | 3,778 | 3,704 | 7,482 |

**Persons Native Born of Foreign or Mixed Parentage, Classified by Age.**

| | | | | | | | | | | | | | | | | | | | | | |
|---|---|---|---|---|---|---|---|---|---|---|---|---|---|---|---|---|---|---|---|---|---|
| Cass township, exc. of Portsmouth | 13 | 15 | 28 | 12 | 13 | 25 | 22 | 27 | 49 | 12 | 14 | 26 | 64 | 53 | 117 | 18 | 12 | 30 | 141 | 134 | 275 |
| Portsmouth town | 2 | 2 | 4 | 2 | 6 | 8 | 10 | 9 | 19 | 6 | 4 | 10 | 31 | 36 | 67 | 7 | 13 | 20 | 58 | 70 | 128 |
| Center township | 13 | 9 | 22 | 15 | 17 | 32 | 31 | 16 | 47 | 10 | 9 | 19 | 45 | 51 | 96 | 8 | 6 | 14 | 122 | 108 | 230 |
| Clay township, exc. of Elk Horn | 27 | 31 | 58 | 28 | 31 | 59 | 63 | 32 | 95 | 26 | 18 | 44 | 79 | 71 | 150 | 4 | 8 | 12 | 227 | 191 | 418 |
| Elk Horn town | 15 | 18 | 33 | 13 | 8 | 21 | 31 | 29 | 60 | 11 | 15 | 26 | 53 | 57 | 110 | 1 | 1 | 2 | 124 | 128 | 252 |
| Douglas township, exc. of Kirkman | 11 | 7 | 18 | 9 | 16 | 25 | 33 | 27 | 60 | 13 | 11 | 24 | 51 | 45 | 96 | 1 | 7 | 8 | 118 | 113 | 231 |
| Kirkman town | 2 | 2 | 4 | 4 | 3 | 7 | 4 | 5 | 9 | ----- | 1 | 1 | 10 | 5 | 15 | 5 | ----- | 5 | 25 | 16 | 41 |
| Fairview township | 6 | 11 | 17 | 13 | 5 | 18 | 27 | 22 | 49 | 14 | 10 | 24 | 82 | 72 | 154 | 5 | 5 | 10 | 147 | 125 | 272 |
| Greeley township, exc. of Irwin | 17 | 9 | 26 | 17 | 15 | 32 | 33 | 35 | 68 | 14 | 12 | 26 | 49 | 42 | 91 | 15 | 9 | 24 | 145 | 122 | 267 |
| Grove township | 9 | 7 | 16 | 14 | 11 | 25 | 29 | 28 | 57 | 14 | 3 | 17 | 47 | 39 | 86 | 19 | 9 | 28 | 132 | 97 | 229 |
| Harlan city (township) | *26* | *17* | *43* | *28* | *29* | *57* | *50* | *66* | *116* | *28* | *30* | *58* | *159* | *174* | *333* | *52* | *54* | *106* | *343* | *370* | *713* |
| Ward 1 | 7 | 5 | 12 | 6 | 10 | 16 | 18 | 10 | 28 | 6 | 5 | 11 | 25 | 33 | 58 | 10 | 11 | 21 | 72 | 74 | 146 |
| Ward 2 | 8 | 6 | 14 | 7 | 8 | 15 | 5 | 19 | 24 | 7 | 11 | 18 | 52 | 44 | 96 | 21 | 17 | 38 | 100 | 105 | 205 |
| Ward 3 | 6 | 4 | 10 | 8 | 6 | 14 | 17 | 23 | 40 | 9 | 10 | 19 | 42 | 59 | 101 | 10 | 14 | 24 | 92 | 116 | 208 |
| Ward 4 | 5 | 2 | 7 | 7 | 5 | 12 | 10 | 14 | 24 | 6 | 4 | 10 | 40 | 38 | 78 | 11 | 12 | 23 | 79 | 75 | 154 |

SHELBY COUNTY—CONTINUED.

| Table No. 1 — Townships, Towns, Cities and City Wards | Under 5 Years of Age | | | 5 and Under 10 Years | | | 10 and Under 18 Years | | | 18 and Under 21 Years | | | 21 and Under 45 Years | | | 45 Years and Over | | | Total all Ages | | |
|---|---|---|---|---|---|---|---|---|---|---|---|---|---|---|---|---|---|---|---|---|---|
| | Male. | Female. | Total. | Male. | Female. | Total. | Male. | Female. | Total. | Male. | Female. | Total. | Male. | Female. | Total. | Male. | Female. | Total. | Male. | Female. | Total. |
| Jackson township | 20 | 25 | 45 | 40 | 27 | 67 | 47 | 44 | 91 | 16 | 12 | 28 | 106 | 93 | 199 | 1 | 5 | 6 | 230 | 206 | 436 |
| Jefferson township, exc. of Irwin | 11 | 13 | 24 | 20 | 12 | 32 | 29 | 24 | 53 | 7 | 11 | 18 | 45 | 39 | 84 | 16 | 14 | 30 | 128 | 113 | 241 |
| Irwin town | 4 | 2 | 6 | 3 | 6 | 9 | 10 | 10 | 20 | 3 | 3 | 6 | 24 | 16 | 40 | 6 | 11 | 17 | 50 | 48 | 98 |
| Lincoln township | 13 | 11 | 24 | 11 | 9 | 20 | 14 | 19 | 33 | 8 | 8 | 16 | 48 | 47 | 95 | 1 | 8 | 9 | 95 | 102 | 197 |
| Monroe township | 12 | 13 | 25 | 20 | 13 | 33 | 42 | 41 | 83 | 25 | 15 | 40 | 97 | 76 | 173 | 13 | 9 | 22 | 209 | 167 | 376 |
| Polk township | 29 | 37 | 66 | 27 | 37 | 64 | 48 | 38 | 86 | 20 | 15 | 35 | 50 | 47 | 97 | 2 | 1 | 3 | 176 | 175 | 351 |
| Shelby township, exc. of Shelby | 7 | 5 | 12 | 7 | 9 | 16 | 16 | 14 | 30 | 5 | 7 | 12 | 66 | 60 | 125 | 6 | 2 | 8 | 106 | 97 | 203 |
| Shelby town | 1 | 3 | 4 | 5 | 7 | 12 | 12 | 18 | 30 | 4 | 11 | 15 | 25 | 38 | 63 | 11 | 9 | 20 | 58 | 86 | 144 |
| Union township, exc. of Defiance | 24 | 11 | 35 | 16 | 12 | 28 | 29 | 39 | 68 | 12 | 10 | 22 | 62 | 64 | 126 | 14 | 7 | 21 | 157 | 143 | 300 |
| Defiance town | 2 | 4 | 6 | 8 | 5 | 13 | 4 | 6 | 10 | 2 | 4 | 6 | 20 | 35 | 55 | 6 | 6 | 12 | 42 | 60 | 102 |
| Washington Tp., exc. of Panama | 11 | 12 | 23 | 6 | 3 | 9 | 24 | 16 | 40 | 7 | 5 | 12 | 61 | 59 | 120 | 17 | 10 | 27 | 126 | 105 | 231 |
| Panama town | 3 | --- | 3 | --- | 1 | 1 | 2 | 5 | 7 | 1 | 4 | 5 | 21 | 22 | 43 | 10 | 5 | 15 | 37 | 37 | 74 |
| Westphalia township, exc. of Earling | 17 | 17 | 34 | 16 | 18 | 34 | 47 | 47 | 94 | 23 | 25 | 48 | 105 | 85 | 190 | 14 | 12 | 26 | 222 | 204 | 426 |
| Earling town | 4 | 8 | 12 | 4 | 5 | 9 | 15 | 14 | 29 | 7 | 8 | 15 | 31 | 44 | 75 | 7 | 12 | 19 | 68 | 91 | 159 |
| Total | 299 | 289 | 588 | 338 | 318 | 656 | 672 | 631 | 1,303 | 288 | 265 | 553 | 1,430 | 1,370 | 2,800 | 259 | 235 | 494 | 3,286 | 3,108 | 6,394 |

**Persons Foreign Born, Classified by Age.**

| Townships, Towns, Cities and City Wards | Under 5 Years of Age | | | 5 and Under 10 Years | | | 10 and Under 18 Years | | | 18 and Under 21 Years | | | 21 and Under 45 Years | | | | | 45 Years and Over | | | | | Total all Ages | | |
|---|---|---|---|---|---|---|---|---|---|---|---|---|---|---|---|---|---|---|---|---|---|---|---|---|
| | | | | | | | | | | | | | Male | | | | | Male | | | | | | | |
| | Male. | Female. | Total. | Male. | Female. | Total. | Male. | Female. | Total. | Male. | Female. | Total. | Nat. | Un-Nat. | Tot. | Female. | Total. | Nat. | Un-Nat. | Tot. | Female. | Total. | Male. | Female. | Total. |
| Cass township, exc. of Portsmouth | --- | --- | --- | --- | 1 | 1 | 1 | --- | 1 | 1 | --- | 1 | 10 | 3 | 13 | 13 | 26 | 25 | --- | 25 | 14 | 39 | 40 | 28 | 68 |
| Portsmouth town | --- | --- | --- | --- | --- | --- | --- | --- | --- | --- | --- | --- | 4 | 1 | 5 | 2 | 7 | 17 | --- | 17 | 12 | 29 | 22 | 14 | 36 |
| Center township | --- | --- | --- | --- | 1 | 1 | 7 | --- | 7 | 3 | 1 | 4 | 14 | 23 | 37 | 18 | 55 | 25 | 1 | 26 | 19 | 45 | 73 | 39 | 112 |
| Clay township, exc. of Elk Horn | 1 | --- | 1 | 5 | 1 | 6 | 1 | 4 | 5 | 2 | 1 | 3 | 34 | 39 | 73 | 42 | 115 | 62 | 7 | 69 | 43 | 112 | 151 | 91 | 242 |
| Elk Horn town | 2 | --- | 2 | 1 | 1 | 2 | 2 | 4 | 6 | 6 | 1 | 7 | 28 | 60 | 88 | 20 | 108 | 52 | 6 | 58 | 55 | 113 | 157 | 81 | 238 |

| | | | | | | | | | | | | | | | | | | | | | | | | | |
|---|---|---|---|---|---|---|---|---|---|---|---|---|---|---|---|---|---|---|---|---|---|---|---|---|---|
| Douglas township, exc. of Kirkman | --- | --- | --- | --- | --- | --- | --- | --- | --- | 3 | 1 | 4 | 11 | 8 | 19 | 9 | 28 | 22 | --- | 22 | 17 | 39 | 44 | 27 | 71 |
| Kirkman town | --- | --- | --- | --- | --- | --- | --- | --- | --- | --- | --- | --- | 4 | 1 | 5 | 3 | 8 | 5 | --- | 5 | 3 | 8 | 10 | 6 | 16 |
| Fairview township | --- | --- | --- | --- | --- | --- | 3 | --- | 3 | 6 | --- | 6 | 14 | 17 | 31 | 15 | 46 | 35 | 4 | 39 | 25 | 64 | 79 | 40 | 119 |
| Greeley township, exc. of Irwin | --- | --- | --- | --- | --- | --- | 4 | 4 | 8 | 6 | 2 | 8 | 11 | 14 | 25 | 17 | 42 | 25 | --- | 25 | 18 | 43 | 60 | 41 | 101 |
| Grove township | --- | --- | --- | --- | --- | --- | --- | --- | --- | --- | 1 | 1 | 8 | 3 | 11 | 2 | 13 | 16 | 1 | 17 | 11 | 28 | 28 | 14 | 42 |
| Harlan city (township) | *1* | --- | *1* | *3* | *1* | *4* | *7* | *9* | *16* | *5* | *6* | *11* | *44* | *30* | *74* | *48* | *122* | *130* | *7* | *137* | *111* | *248* | *227* | *175* | *402* |
| Ward 1 | --- | --- | --- | --- | --- | --- | --- | --- | --- | --- | --- | --- | 10 | 4 | 14 | 13 | 27 | 39 | --- | 39 | 24 | 63 | 53 | 37 | 90 |
| Ward 2 | --- | --- | --- | --- | --- | --- | 1 | 2 | 3 | 2 | 3 | 5 | 13 | 3 | 16 | 12 | 28 | 26 | 2 | 28 | 28 | 56 | 47 | 45 | 92 |
| Ward 3 | --- | --- | --- | 1 | --- | 1 | 4 | 3 | 7 | 2 | 3 | 5 | 12 | 6 | 18 | 14 | 32 | 33 | 3 | 36 | 23 | 59 | 61 | 43 | 104 |
| Ward 4 | 1 | --- | 1 | 2 | 1 | 3 | 2 | 4 | 6 | 1 | --- | 1 | 9 | 17 | 26 | 9 | 35 | 32 | 2 | 34 | 36 | 70 | 66 | 50 | 116 |
| Jackson township | 2 | 1 | 3 | 1 | 2 | 3 | 7 | 1 | 8 | 9 | --- | 9 | 31 | 44 | 75 | 36 | 111 | 62 | --- | 62 | 38 | 100 | 156 | 78 | 234 |
| Jefferson township, exc. of Irwin | --- | --- | --- | --- | 2 | 2 | 1 | 2 | 3 | 1 | 1 | 2 | 19 | 5 | 24 | 15 | 39 | 16 | --- | 16 | 13 | 29 | 42 | 33 | 75 |
| Irwin town | --- | --- | --- | --- | --- | --- | --- | --- | --- | 1 | --- | 1 | 4 | 6 | 10 | 6 | 16 | 19 | 1 | 20 | 13 | 33 | 31 | 19 | 50 |
| Lincoln township | --- | 1 | 1 | --- | 1 | 1 | --- | --- | --- | 6 | 2 | 8 | 18 | 15 | 33 | 11 | 44 | 30 | --- | 30 | 18 | 48 | 69 | 33 | 102 |
| Monroe township | --- | --- | --- | 1 | --- | 1 | 2 | 1 | 3 | 3 | 1 | 4 | 20 | 13 | 33 | 23 | 56 | 42 | 3 | 45 | 31 | 76 | 84 | 56 | 140 |
| Polk township | --- | 1 | 1 | 1 | --- | 1 | 2 | 1 | 3 | 6 | 1 | 7 | 27 | 27 | 54 | 38 | 92 | 42 | 3 | 45 | 23 | 68 | 108 | 64 | 172 |
| Shelby township, exc. of Shelby | --- | --- | --- | --- | --- | --- | 2 | 2 | 4 | --- | --- | --- | 10 | 10 | 20 | 14 | 34 | 16 | 1 | 17 | 12 | 29 | 39 | 28 | 67 |
| Shelby town | --- | --- | --- | --- | --- | --- | --- | --- | --- | 1 | --- | 1 | 2 | 1 | 3 | 6 | 9 | 47 | --- | 47 | 46 | 93 | 51 | 52 | 103 |
| Union township, exc. of Defiance | --- | --- | --- | --- | 1 | 1 | --- | --- | --- | --- | 1 | 1 | 18 | 3 | 21 | 12 | 33 | 23 | 1 | 24 | 17 | 41 | 45 | 31 | 76 |
| Defiance town | --- | --- | --- | --- | --- | --- | --- | 1 | 1 | --- | --- | --- | 6 | 1 | 7 | 4 | 11 | 12 | 2 | 14 | 18 | 32 | 21 | 23 | 44 |
| Washington township, exc. of Panama | --- | 1 | 1 | --- | --- | --- | --- | --- | --- | --- | --- | --- | 7 | 5 | 12 | 8 | 20 | 18 | --- | 18 | 13 | 31 | 30 | 22 | 52 |
| Panama town | --- | --- | --- | --- | --- | --- | --- | --- | --- | --- | --- | --- | 2 | --- | 2 | 3 | 5 | 19 | 1 | 20 | 20 | 40 | 22 | 23 | 45 |
| Westphalia township, exc. of Earling | --- | --- | --- | 1 | --- | 1 | 1 | --- | 1 | 1 | 1 | 2 | 16 | 2 | 18 | 14 | 32 | 57 | 1 | 58 | 53 | 111 | 79 | 68 | 147 |
| Earling town | --- | --- | --- | --- | --- | --- | --- | --- | --- | --- | 1 | 1 | 7 | 3 | 10 | 1 | 11 | 29 | --- | 29 | 21 | 50 | 39 | 23 | 62 |
| Total | 6 | 4 | 10 | 13 | 11 | 24 | 40 | 29 | 69 | 60 | 21 | 81 | 369 | 334 | 703 | 380 | 1,083 | 846 | 39 | 885 | 664 | 1,549 | 1,707 | 1,109 | 2,816 |

**Total Persons of All Nativities, Classified by Age.**

| Townships, Towns, Cities and City Wards | Under 5 Years of Age | | | 5 and Under 10 Years | | | 10 and Under 18 Years | | | 18 and Under 21 Years | | | 21 and Under 45 Years | | | 45 Years and Over | | | Total all Ages | | |
|---|---|---|---|---|---|---|---|---|---|---|---|---|---|---|---|---|---|---|---|---|---|
| | Male. | Female. | Total. | Male. | Female. | Total. | Male. | Female. | Total. | Male. | Female. | Total. | Male. | Female. | Total. | Male. | Female. | Total. | Male. | Female. | Total. |
| Cass township, exc. of Portsmouth | 49 | 57 | 106 | 38 | 44 | 82 | 54 | 60 | 114 | 23 | 21 | 44 | 121 | 91 | 212 | 60 | 38 | 98 | 345 | 311 | 656 |
| Portsmouth town | 23 | 16 | 39 | 14 | 19 | 33 | 25 | 30 | 55 | 8 | 10 | 18 | 64 | 61 | 125 | 32 | 36 | 68 | 166 | 172 | 338 |
| Center township | 37 | 39 | 76 | 42 | 46 | 88 | 65 | 49 | 114 | 22 | 17 | 39 | 138 | 105 | 243 | 51 | 38 | 89 | 355 | 294 | 649 |
| Clay township, exc. of Elk Horn | 47 | 59 | 106 | 50 | 49 | 99 | 74 | 51 | 125 | 32 | 21 | 53 | 170 | 130 | 300 | 80 | 55 | 135 | 453 | 365 | 818 |
| Elk Horn town | 30 | 24 | 54 | 19 | 13 | 32 | 36 | 35 | 71 | 17 | 17 | 34 | 143 | 78 | 221 | 59 | 56 | 115 | 304 | 223 | 527 |
| Douglas township, exc. of Kirkman | 39 | 41 | 80 | 34 | 32 | 66 | 58 | 52 | 110 | 20 | 17 | 37 | 119 | 102 | 221 | 47 | 40 | 87 | 317 | 284 | 601 |
| Kirkman town | 8 | 5 | 13 | 15 | 9 | 24 | 13 | 17 | 30 | 3 | 6 | 9 | 35 | 34 | 69 | 28 | 25 | 53 | 102 | 96 | 198 |
| Fairview township | 32 | 39 | 71 | 28 | 26 | 54 | 49 | 45 | 94 | 26 | 20 | 46 | 150 | 108 | 258 | 48 | 39 | 87 | 333 | 277 | 610 |
| Greeley township, exc. of Irwin | 48 | 38 | 86 | 49 | 32 | 81 | 61 | 57 | 118 | 28 | 20 | 48 | 127 | 111 | 238 | 55 | 37 | 92 | 368 | 295 | 663 |

## SHELBY COUNTY—CONTINUED.

| Table No. 1 — Townships, Towns, Cities and City Wards | Under 5 Years of Age | | | 5 and Under 10 Years | | | 10 and Under 18 Years | | | 18 and Under 21 Years | | | 21 and Under 45 Years | | | 45 Years and Over | | | Total all Ages | | |
|---|---|---|---|---|---|---|---|---|---|---|---|---|---|---|---|---|---|---|---|---|---|
| | Male. | Female. | Total. | Male. | Female. | Total. | Male. | Female. | Total. | Male. | Female. | Total. | Male. | Female. | Total. | Male. | Female. | Total. | Male. | Female. | Total. |
| Grove township | 36 | 37 | 73 | 47 | 45 | 92 | 71 | 62 | 133 | 24 | 11 | 35 | 113 | 92 | 205 | 62 | 41 | 103 | 353 | 288 | 641 |
| Harlan city (township) | *111* | *103* | *214* | *115* | *120* | *235* | *169* | *217* | *386* | *71* | *94* | *165* | *491* | *505* | *996* | *423* | *406* | *829* | *1,380* | *1,445* | *2,825* |
| Ward 1 | 41 | 30 | 71 | 25 | 38 | 63 | 50 | 48 | 98 | 21 | 23 | 44 | 106 | 107 | 213 | 105 | 89 | 194 | 348 | 335 | 683 |
| Ward 2 | 26 | 38 | 64 | 40 | 33 | 73 | 40 | 68 | 108 | 15 | 31 | 46 | 163 | 162 | 325 | 131 | 130 | 261 | 415 | 462 | 877 |
| Ward 3 | 23 | 18 | 41 | 22 | 31 | 53 | 41 | 57 | 98 | 22 | 21 | 43 | 99 | 136 | 235 | 93 | 88 | 181 | 300 | 351 | 651 |
| Ward 4 | 21 | 17 | 38 | 28 | 18 | 46 | 38 | 44 | 82 | 13 | 19 | 32 | 123 | 100 | 223 | 94 | 99 | 193 | 317 | 297 | 614 |
| Jackson township | 50 | 46 | 96 | 65 | 48 | 113 | 72 | 68 | 140 | 27 | 13 | 40 | 190 | 137 | 327 | 73 | 49 | 122 | 477 | 361 | 838 |
| Jefferson township, exc. of Irwin | 32 | 39 | 71 | 49 | 33 | 82 | 52 | 56 | 108 | 21 | 19 | 40 | 132 | 111 | 243 | 52 | 40 | 92 | 338 | 298 | 636 |
| Irwin town | 17 | 17 | 34 | 15 | 18 | 33 | 32 | 31 | 63 | 7 | 6 | 13 | 57 | 55 | 112 | 49 | 43 | 92 | 177 | 170 | 347 |
| Lincoln township | 41 | 40 | 81 | 34 | 40 | 74 | 36 | 48 | 84 | 21 | 23 | 44 | 129 | 96 | 225 | 55 | 44 | 99 | 316 | 291 | 607 |
| Monroe township | 43 | 45 | 88 | 44 | 32 | 76 | 67 | 69 | 136 | 38 | 20 | 58 | 148 | 127 | 275 | 73 | 50 | 123 | 413 | 343 | 756 |
| Polk township | 48 | 59 | 107 | 49 | 55 | 104 | 69 | 58 | 127 | 30 | 23 | 53 | 141 | 113 | 254 | 53 | 30 | 83 | 390 | 338 | 728 |
| Shelby township, exc. of Shelby | 52 | 50 | 102 | 46 | 33 | 79 | 53 | 52 | 105 | 18 | 10 | 28 | 159 | 138 | 297 | 57 | 31 | 88 | 385 | 314 | 699 |
| Shelby town | 20 | 16 | 36 | 24 | 20 | 44 | 30 | 45 | 75 | 13 | 24 | 37 | 75 | 109 | 184 | 118 | 129 | 247 | 280 | 343 | 623 |
| Union township, exc. of Defiance | 63 | 49 | 112 | 52 | 35 | 87 | 64 | 79 | 143 | 22 | 21 | 43 | 126 | 111 | 237 | 50 | 34 | 84 | 377 | 329 | 706 |
| Defiance town | 26 | 26 | 52 | 20 | 25 | 45 | 21 | 29 | 50 | 9 | 10 | 19 | 67 | 77 | 144 | 42 | 49 | 91 | 185 | 216 | 401 |
| Washington Tp., exc. of Panama | 35 | 62 | 97 | 44 | 25 | 69 | 55 | 51 | 106 | 13 | 12 | 25 | 109 | 88 | 197 | 47 | 33 | 80 | 303 | 271 | 574 |
| Panama town | 11 | 7 | 18 | 2 | 4 | 6 | 10 | 6 | 16 | 2 | 4 | 6 | 30 | 32 | 62 | 33 | 27 | 60 | 88 | 80 | 168 |
| Westphalia Tp., exc. of Earling | 60 | 52 | 112 | 40 | 40 | 80 | 77 | 65 | 142 | 29 | 30 | 59 | 138 | 107 | 245 | 73 | 65 | 138 | 417 | 359 | 776 |
| Earling town | 23 | 23 | 46 | 12 | 15 | 27 | 21 | 22 | 43 | 10 | 9 | 19 | 47 | 56 | 103 | 36 | 33 | 69 | 149 | 158 | 307 |
| Total | 981 | 989 | 1,970 | 947 | 858 | 1,805 | 1,334 | 1,354 | 2,688 | 534 | 478 | 1,012 | 3,219 | 2,774 | 5,993 | 1,756 | 1,468 | 3,224 | 8,771 | 7,921 | 16,692 |

## SIOUX COUNTY.

**Persons Native Born of Native Parents, Classified by Age.**

| Townships, Towns, Cities and City Wards | Under 5 Years of Age | | | 5 and Under 10 Years | | | 10 and Under 18 Years | | | 18 and Under 21 Years | | | 21 and Under 45 Years | | | 45 Years and Over | | | Total all Ages | | |
|---|---|---|---|---|---|---|---|---|---|---|---|---|---|---|---|---|---|---|---|---|---|
| | Male. | Female. | Total. | Male. | Female. | Total. | Male. | Female. | Total. | Male. | Female. | Total. | Male. | Female. | Total. | Male. | Female. | Total. | Male. | Female. | Total. |
| Buncombe Tp., exc. of Hawarden | 5 | 5 | 10 | 1 | 10 | 11 | 18 | 11 | 29 | 4 | 2 | 6 | 12 | 8 | 20 | 9 | 5 | 14 | 49 | 41 | 90 |
| Hawarden city | *70* | *76* | *146* | *72* | *68* | *140* | *99* | *100* | *199* | *36* | *29* | *65* | *211* | *201* | *412* | *147* | *112* | *259* | *635* | *586* | *1,221* |
| Ward 1 | 12 | 20 | 32 | 21 | 14 | 35 | 21 | 23 | 44 | 8 | 5 | 13 | 51 | 37 | 88 | 88 | 25 | 63 | 151 | 124 | 275 |

| | | | | | | | | | | | | | | | | | | | | | |
|---|---|---|---|---|---|---|---|---|---|---|---|---|---|---|---|---|---|---|---|---|---|
| Ward 2 | 26 | 25 | 51 | 17 | 31 | 48 | 43 | 42 | 85 | 14 | 11 | 25 | 68 | 85 | 153 | 63 | 46 | 109 | 231 | 240 | 471 |
| Ward 3 | 32 | 31 | 63 | 34 | 23 | 57 | 35 | 35 | 70 | 14 | 13 | 27 | 92 | 79 | 171 | 46 | 41 | 87 | 253 | 222 | 475 |
| Capel township | 38 | 22 | 60 | 17 | 22 | 39 | 16 | 19 | 35 | 4 | 5 | 9 | 17 | 13 | 30 | 3 | 4 | 7 | 95 | 85 | 180 |
| Center township | 23 | 26 | 49 | 13 | 8 | 21 | 10 | 8 | 18 | 3 | 4 | 7 | 22 | 16 | 38 | 1 | 2 | 3 | 72 | 64 | 136 |
| Eagle township | 14 | 22 | 36 | 13 | 16 | 29 | 19 | 10 | 29 | 6 | 6 | 12 | 21 | 20 | 41 | 11 | 6 | 17 | 84 | 80 | 164 |
| East Orange Tp., exc. of Granville | 29 | 43 | 72 | 19 | 19 | 38 | 34 | 17 | 51 | 9 | 8 | 17 | 17 | 22 | 39 | 2 | 1 | 3 | 110 | 110 | 220 |
| Granville town | 20 | 17 | 37 | 16 | 16 | 32 | 21 | 21 | 42 | 4 | 9 | 13 | 15 | 18 | 33 | ----- | 3 | 3 | 76 | 84 | 160 |
| Floyd township, exc. of Hospers | 36 | 34 | 70 | 35 | 33 | 68 | 43 | 34 | 77 | 14 | 6 | 20 | 11 | 14 | 25 | ----- | 1 | 1 | 139 | 122 | 261 |
| Hospers town | 5 | 17 | 22 | 14 | 14 | 28 | 20 | 15 | 35 | 4 | 5 | 9 | 11 | 18 | 29 | ----- | 2 | 2 | 54 | 71 | 125 |
| Garfield township | 13 | 6 | 19 | 10 | 7 | 17 | 15 | 10 | 25 | 7 | 6 | 13 | 15 | 9 | 24 | 3 | 1 | 4 | 63 | 39 | 102 |
| Grant township, exc. of Matlock | 13 | 13 | 26 | 17 | 16 | 33 | 24 | 18 | 42 | 8 | 10 | 18 | 31 | 25 | 56 | 14 | 10 | 24 | 107 | 92 | 199 |
| Matlock town | 6 | 4 | 10 | 3 | 2 | 5 | 1 | 1 | 2 | ----- | ----- | ----- | 7 | 7 | 14 | 3 | ----- | 3 | 20 | 14 | 34 |
| Holland Tp., exc. of Orange City | 33 | 33 | 66 | 30 | 25 | 55 | 30 | 20 | 50 | 6 | 4 | 10 | 13 | 17 | 30 | 3 | ----- | 3 | 115 | 99 | 214 |
| Orange City town | 17 | 16 | 33 | 23 | 14 | 37 | 22 | 26 | 48 | 10 | 9 | 19 | 23 | 42 | 65 | 6 | 8 | 14 | 101 | 115 | 216 |
| Lincoln township, exc. of Hull | 17 | 23 | 40 | 11 | 20 | 31 | 17 | 14 | 31 | 3 | ----- | 3 | 11 | 10 | 21 | ----- | 1 | 1 | 59 | 68 | 127 |
| Hull town | 11 | 12 | 23 | 13 | 10 | 23 | 20 | 22 | 42 | 5 | 5 | 10 | 20 | 30 | 50 | 15 | 8 | 23 | 84 | 87 | 171 |
| Logan township, exc. of Chatsworth and Hawarden | 14 | 9 | 23 | 4 | 8 | 12 | 8 | 1 | 9 | 5 | ----- | 5 | 14 | 15 | 29 | 6 | 8 | 14 | 51 | 41 | 92 |
| Chatsworth town | 5 | 3 | 8 | 9 | 9 | 18 | 16 | 8 | 24 | 3 | 3 | 6 | 8 | 11 | 19 | 10 | 6 | 16 | 51 | 40 | 91 |
| Lynn township | 17 | 26 | 43 | 10 | 18 | 28 | 16 | 14 | 30 | 2 | 2 | 4 | 13 | 15 | 28 | ----- | ----- | ----- | 58 | 75 | 133 |
| Nassau township, exc. of Alton | 19 | 23 | 42 | 15 | 22 | 37 | 30 | 15 | 45 | 8 | 8 | 16 | 23 | 14 | 37 | ----- | ----- | ----- | 95 | 82 | 177 |
| Alton town | 24 | 25 | 49 | 30 | 21 | 51 | 41 | 40 | 81 | 12 | 14 | 26 | 27 | 47 | 74 | 6 | 6 | 12 | 140 | 153 | 293 |
| Plato township | 18 | 14 | 32 | 21 | 12 | 33 | 10 | 10 | 20 | 2 | 7 | 9 | 4 | 6 | 10 | ----- | ----- | ----- | 55 | 49 | 104 |
| Reading township, exc. of Ireton | 29 | 23 | 52 | 21 | 17 | 38 | 25 | 10 | 35 | 7 | 6 | 13 | 28 | 33 | 61 | 6 | 7 | 13 | 116 | 96 | 212 |
| Ireton town | 13 | 12 | 25 | 11 | 18 | 29 | 24 | 32 | 56 | 14 | 14 | 28 | 48 | 52 | 100 | 38 | 43 | 81 | 148 | 171 | 319 |
| Rock township, exc. of Rock Valley | 14 | 13 | 27 | 8 | 6 | 14 | 14 | 10 | 24 | 5 | 1 | 6 | 26 | 13 | 39 | 4 | 8 | 12 | 71 | 51 | 122 |
| Rock Valley town | 26 | 27 | 53 | 34 | 40 | 74 | 60 | 56 | 116 | 16 | 13 | 29 | 56 | 89 | 145 | 35 | 28 | 63 | 227 | 253 | 480 |
| Settlers township | 6 | 4 | 10 | 6 | 7 | 13 | 9 | 5 | 14 | 3 | 3 | 6 | 9 | 9 | 18 | 4 | 2 | 6 | 37 | 30 | 67 |
| Sheridan township, exc. of Boyden | 20 | 24 | 44 | 20 | 9 | 29 | 18 | 14 | 32 | 1 | 2 | 3 | 17 | 12 | 29 | ----- | 1 | 1 | 76 | 62 | 138 |
| Boyden town | 6 | 7 | 13 | 6 | 8 | 14 | 8 | 8 | 16 | 2 | 3 | 5 | 17 | 21 | 38 | 13 | 13 | 26 | 52 | 60 | 112 |
| Sherman township, exc. of Maurice | 24 | 26 | 50 | 29 | 22 | 51 | 22 | 21 | 43 | 6 | 2 | 8 | 20 | 17 | 37 | 3 | 3 | 6 | 104 | 91 | 195 |
| Maurice town | 8 | 5 | 13 | 11 | 6 | 17 | 7 | 10 | 17 | 4 | 2 | 6 | 10 | 18 | 28 | 3 | 6 | 9 | 43 | 47 | 90 |
| Sioux township | 5 | 9 | 14 | 8 | 4 | 12 | 9 | 11 | 20 | 1 | 2 | 3 | 8 | 5 | 13 | 3 | 3 | 6 | 34 | 34 | 68 |
| Washington township | 22 | 27 | 49 | 20 | 26 | 46 | 19 | 22 | 41 | 5 | 4 | 9 | 49 | 36 | 85 | 7 | 4 | 11 | 122 | 119 | 241 |
| Welcome Tp., exc. of Sioux Center | 19 | 17 | 36 | 12 | 6 | 18 | 11 | 11 | 22 | 6 | 1 | 7 | 5 | 7 | 12 | ----- | ----- | ----- | 53 | 42 | 95 |
| West Branch township, exc. of Sioux Center | 27 | 23 | 50 | 14 | 19 | 33 | 11 | 3 | 14 | 2 | ----- | 2 | 5 | 6 | 11 | ----- | ----- | ----- | 59 | 51 | 110 |
| Sioux Center town | 20 | 28 | 48 | 27 | 20 | 47 | 19 | 17 | 36 | 6 | 8 | 14 | 16 | 22 | 38 | 1 | 1 | 2 | 89 | 96 | 185 |
| Total | 686 | 714 | 1,400 | 623 | 598 | 1,221 | 786 | 664 | 1,450 | 233 | 203 | 436 | 860 | 918 | 1,778 | 356 | 303 | 659 | 3,544 | 3,400 | 6,944 |

**Persons Native Born of Foreign or Mixed Parentage, Classified by Age.**

| | | | | | | | | | | | | | | | | | | | | | |
|---|---|---|---|---|---|---|---|---|---|---|---|---|---|---|---|---|---|---|---|---|---|
| Buncombe Tp., exc. of Hawarden | 2 | 2 | 4 | 1 | 1 | 2 | 4 | 6 | 10 | 3 | ----- | 3 | 6 | 7 | 13 | 3 | 4 | 7 | 19 | 20 | 39 |
| Hawarden city | 21 | 15 | 36 | 18 | 21 | 39 | 46 | 48 | 94 | 22 | 20 | 42 | 113 | 137 | 250 | 61 | 56 | 117 | 281 | 297 | 578 |
| Ward 1 | 3 | 3 | 6 | 4 | 3 | 7 | 3 | 5 | 8 | 6 | 6 | 12 | 14 | 22 | 36 | 7 | 9 | 16 | 37 | 48 | 85 |
| Ward 2 | 12 | 6 | 18 | 7 | 7 | 14 | 19 | 17 | 36 | 8 | 6 | 14 | 50 | 49 | 99 | 29 | 17 | 46 | 125 | 102 | 227 |
| Ward 3 | 6 | 6 | 12 | 7 | 11 | 18 | 24 | 26 | 50 | 8 | 8 | 16 | 49 | 66 | 115 | 25 | 30 | 55 | 119 | 147 | 266 |
| Capel township | 29 | 27 | 56 | 37 | 29 | 66 | 53 | 60 | 113 | 27 | 19 | 46 | 85 | 57 | 142 | 10 | 9 | 19 | 241 | 201 | 442 |
| Center township | 22 | 35 | 57 | 23 | 33 | 56 | 31 | 38 | 69 | 16 | 10 | 26 | 59 | 52 | 111 | 6 | 6 | 12 | 157 | 174 | 331 |

SIOUX COUNTY—CONTINUED.

| Table No. 1 — Townships, Towns, Cities and City Wards | Under 5 Years of Age | | | 5 and Under 10 Years | | | 10 and Under 18 Years | | | 18 and Under 21 Years | | | 21 and Under 45 Years | | | 45 Years and Over | | | Total all Ages | | |
|---|---|---|---|---|---|---|---|---|---|---|---|---|---|---|---|---|---|---|---|---|---|
| | Male | Female. | Total. | Male. | Female. | Total. | Male. | Female. | Total. | Male. | Female. | Total. | Male. | Female. | Total. | Male. | Female. | Total. | Male. | Female. | Total. |
| Eagle township | 24 | 27 | 51 | 21 | 27 | 48 | 31 | 28 | 59 | 9 | 12 | 21 | 57 | 46 | 103 | 11 | 6 | 17 | 153 | 146 | 299 |
| East Orange Tp., exc. of Granville | 9 | 13 | 22 | 17 | 17 | 34 | 28 | 36 | 64 | 22 | 11 | 33 | 69 | 60 | 129 | 18 | 15 | 33 | 163 | 152 | 315 |
| Granville town | 5 | 4 | 9 | 5 | 6 | 11 | 16 | 15 | 31 | 8 | 9 | 17 | 40 | 46 | 86 | 20 | 15 | 35 | 94 | 95 | 189 |
| Floyd township, exc. of Hospers | 32 | 32 | 64 | 30 | 22 | 52 | 32 | 43 | 75 | 13 | 10 | 23 | 66 | 75 | 141 | 19 | 17 | 36 | 192 | 199 | 391 |
| Hospers town | 20 | 17 | 37 | 15 | 17 | 32 | 40 | 33 | 73 | 6 | 10 | 16 | 30 | 51 | 81 | 18 | 13 | 31 | 129 | 141 | 270 |
| Garfield township | 23 | 26 | 49 | 23 | 15 | 38 | 31 | 34 | 65 | 12 | 11 | 23 | 43 | 37 | 80 | 12 | 10 | 22 | 144 | 133 | 277 |
| Grant township, exc. of Matlock | 19 | 11 | 30 | 17 | 17 | 34 | 35 | 23 | 58 | 10 | 6 | 16 | 48 | 47 | 95 | 14 | 10 | 24 | 143 | 114 | 257 |
| Matlock town | 1 | ------ | 1 | 1 | ------ | 1 | 1 | 4 | 5 | ------ | 2 | 2 | 12 | 4 | 16 | 3 | 2 | 5 | 18 | 12 | 30 |
| Holland Tp., exc. of Orange City | 34 | 37 | 71 | 38 | 30 | 68 | 69 | 48 | 117 | 27 | 25 | 52 | 101 | 89 | 190 | 17 | 13 | 30 | 286 | 242 | 528 |
| Orange City town | 32 | 33 | 65 | 34 | 40 | 74 | 75 | 76 | 151 | 25 | 46 | 71 | 119 | 132 | 251 | 38 | 54 | 92 | 323 | 381 | 704 |
| Lincoln township, exc. of Hull | 48 | 70 | 118 | 54 | 47 | 101 | 72 | 63 | 135 | 15 | 19 | 34 | 56 | 54 | 110 | 4 | 5 | 9 | 249 | 258 | 507 |
| Hull town | 24 | 28 | 52 | 20 | 21 | 41 | 37 | 46 | 83 | 10 | 20 | 30 | 48 | 72 | 120 | 15 | 16 | 31 | 154 | 203 | 357 |
| Logan township, exc. of Chatsworth and Hawarden | 5 | 7 | 12 | 13 | 5 | 18 | 12 | 10 | 22 | 5 | 7 | 12 | 21 | 15 | 36 | 3 | 3 | 6 | 59 | 47 | 106 |
| Chatsworth town | 2 | ------ | 2 | 1 | 1 | 2 | 2 | 2 | 4 | 1 | ------ | 1 | 7 | 8 | 15 | 5 | 5 | 10 | 18 | 16 | 34 |
| Lynn township | 27 | 30 | 57 | 27 | 32 | 59 | 46 | 41 | 87 | 12 | 18 | 30 | 69 | 54 | 123 | 15 | 6 | 21 | 196 | 181 | 377 |
| Nassau township, exc. of Alton | 30 | 11 | 41 | 21 | 38 | 59 | 61 | 51 | 112 | 20 | 20 | 40 | 74 | 67 | 141 | 15 | 15 | 30 | 221 | 202 | 423 |
| Alton town | 19 | 19 | 38 | 20 | 17 | 37 | 47 | 35 | 82 | 16 | 21 | 37 | 75 | 100 | 175 | 33 | 47 | 80 | 210 | 239 | 449 |
| Plato township | 52 | 48 | 100 | 40 | 43 | 83 | 67 | 51 | 118 | 17 | 21 | 38 | 55 | 58 | 113 | 8 | 2 | 10 | 239 | 223 | 462 |
| Reading township, exc. of Ireton | 11 | 10 | 21 | 12 | 18 | 30 | 40 | 32 | 72 | 11 | 16 | 27 | 48 | 44 | 92 | 20 | 14 | 34 | 142 | 134 | 276 |
| Ireton town | 8 | 18 | 26 | 16 | 9 | 25 | 15 | 26 | 41 | 7 | 8 | 15 | 38 | 36 | 74 | 30 | 30 | 60 | 114 | 127 | 241 |
| Rock township, exc. of Rock Valley | 33 | 41 | 74 | 32 | 21 | 53 | 45 | 45 | 90 | 9 | 14 | 23 | 40 | 33 | 73 | 8 | 5 | 13 | 167 | 159 | 326 |
| Rock Valley town | 35 | 22 | 57 | 28 | 29 | 57 | 34 | 40 | 74 | 18 | 23 | 41 | 88 | 80 | 168 | 45 | 43 | 88 | 248 | 237 | 485 |
| Settlers township | 5 | 10 | 15 | 9 | 7 | 16 | 14 | 7 | 21 | 4 | 6 | 10 | 14 | 16 | 30 | 2 | 2 | 4 | 48 | 48 | 96 |
| Sheridan township, exc. of Boyden | 45 | 36 | 81 | 34 | 45 | 79 | 62 | 49 | 111 | 12 | 17 | 29 | 77 | 70 | 147 | 7 | 5 | 12 | 237 | 222 | 459 |
| Boyden town | 15 | 15 | 30 | 8 | 9 | 17 | 15 | 12 | 27 | 8 | 9 | 17 | 24 | 37 | 61 | 8 | 7 | 15 | 78 | 89 | 167 |
| Sherman township, exc. of Maurice | 25 | 26 | 51 | 21 | 20 | 41 | 23 | 25 | 48 | 11 | 6 | 17 | 59 | 58 | 117 | 12 | 6 | 18 | 151 | 141 | 292 |
| Maurice town | 9 | 9 | 18 | 10 | 10 | 20 | 17 | 20 | 37 | 4 | 3 | 7 | 21 | 20 | 41 | 15 | 6 | 21 | 76 | 68 | 144 |
| Sioux township | 21 | 30 | 51 | 27 | 34 | 61 | 51 | 37 | 88 | 17 | 15 | 32 | 33 | 38 | 71 | 10 | 6 | 16 | 159 | 160 | 319 |
| Washington township | 9 | 13 | 22 | 6 | 10 | 16 | 17 | 14 | 31 | 12 | 4 | 16 | 54 | 45 | 99 | 18 | 11 | 29 | 116 | 97 | 213 |
| Welcome Tp., exc. of Sioux Center | 41 | 57 | 98 | 47 | 37 | 84 | 49 | 52 | 101 | 10 | 16 | 26 | 59 | 55 | 114 | 6 | 5 | 11 | 212 | 222 | 434 |
| West Branch township, exc. of Sioux Center | 34 | 54 | 88 | 51 | 40 | 91 | 66 | 54 | 120 | 28 | 20 | 48 | 76 | 71 | 147 | 9 | 3 | 12 | 264 | 242 | 506 |
| Sioux Center town | 50 | 33 | 83 | 40 | 40 | 80 | 62 | 79 | 141 | 19 | 44 | 63 | 84 | 91 | 175 | 18 | 22 | 40 | 273 | 309 | 582 |
| Total | 821 | 866 | 1,687 | 817 | 808 | 1,625 | 1,346 | 1,283 | 2,629 | 466 | 518 | 984 | 1,968 | 1,962 | 3,930 | 556 | 494 | 1,050 | 5,974 | 5,931 | 11,905 |

## Persons Foreign Born, Classified by Age.

| Townships, Towns, Cities and City Wards | Under 5 Years of Age | | | 5 and Under 10 Years | | | 10 and Under 18 Years | | | 18 and Under 21 Years | | | 21 and Under 45 Years | | | | | 45 Years and Over | | | | | Total all Ages | | |
|---|---|---|---|---|---|---|---|---|---|---|---|---|---|---|---|---|---|---|---|---|---|---|---|---|---|
| | | | | | | | | | | | | | Male | | | | | Male | | | | | | | |
| | Male. | Female. | Total. | Male. | Female. | Total. | Male. | Female. | Total. | Male. | Female. | Total. | Nat. | Un-Nat. | Tot. | Female. | Total. | Nat. | Un-Nat. | Tot. | Female. | Total. | Male. | Female. | Total. |
| Buncombe township, exc. of Hawarden | --- | --- | --- | --- | --- | --- | 1 | 1 | 2 | --- | --- | --- | 1 | 5 | 6 | 3 | 9 | 4 | 1 | 5 | 2 | 7 | 12 | 6 | 18 |
| Hawarden city | 1 | 2 | 3 | 4 | 3 | 7 | 1 | 1 | 2 | 3 | --- | 3 | 24 | 16 | 40 | 36 | 76 | 85 | 6 | 91 | 64 | 155 | 140 | 106 | 246 |
| Ward 1 | --- | --- | --- | 1 | --- | 1 | 1 | --- | 1 | 1 | --- | 1 | 2 | 1 | 3 | 5 | 8 | 12 | 1 | 13 | 7 | 20 | 19 | 12 | 31 |
| Ward 2 | --- | 1 | 1 | 1 | 2 | 3 | --- | --- | --- | 1 | --- | 1 | 7 | 5 | 12 | 21 | 33 | 31 | 2 | 33 | 24 | 57 | 47 | 48 | 95 |
| Ward 3 | 1 | 1 | 2 | 2 | 1 | 3 | --- | 1 | 1 | 1 | --- | 1 | 15 | 10 | 25 | 10 | 35 | 42 | 3 | 45 | 33 | 78 | 74 | 46 | 120 |
| Capel township | --- | 4 | 4 | 3 | 1 | 4 | 9 | 6 | 15 | 5 | 4 | 9 | 42 | 21 | 63 | 51 | 114 | 49 | 4 | 53 | 41 | 94 | 133 | 107 | 240 |
| Center township | --- | --- | --- | 10 | 6 | 16 | 16 | 17 | 33 | 6 | 9 | 15 | 24 | 26 | 50 | 35 | 85 | 22 | 19 | 41 | 22 | 63 | 123 | 89 | 212 |
| Eagle township | --- | --- | --- | 1 | 1 | 2 | 8 | 5 | 13 | 1 | 2 | 3 | 26 | 11 | 37 | 32 | 69 | 15 | 3 | 18 | 10 | 28 | 65 | 50 | 115 |
| East Orange township, exc. of Granville | --- | --- | --- | --- | --- | --- | 1 | --- | 1 | 2 | 1 | 3 | 7 | 7 | 14 | 8 | 22 | 22 | 1 | 23 | 13 | 36 | 40 | 22 | 62 |
| Granville town | --- | --- | --- | 1 | 1 | 2 | --- | --- | --- | 2 | 2 | 4 | 3 | 5 | 8 | 8 | 16 | 21 | 4 | 25 | 19 | 44 | 36 | 30 | 66 |
| Floyd township, exc. of Hospers | 1 | 1 | 2 | 1 | 1 | 2 | 2 | 1 | 3 | 4 | --- | 4 | 33 | 17 | 50 | 25 | 75 | 25 | 7 | 32 | 24 | 56 | 90 | 52 | 142 |
| Hospers town | --- | --- | --- | 4 | 4 | 8 | 2 | 5 | 7 | --- | 2 | 2 | 15 | 15 | 30 | 26 | 56 | 45 | 8 | 53 | 36 | 89 | 89 | 73 | 162 |
| Garfield township | 1 | --- | 1 | 7 | 9 | 16 | 9 | 6 | 15 | 6 | 3 | 9 | 22 | 41 | 63 | 38 | 101 | 26 | 7 | 33 | 20 | 53 | 119 | 76 | 195 |
| Grant township, exc. of Matlock | 2 | 2 | 4 | 1 | 1 | 2 | 5 | 3 | 8 | --- | 3 | 3 | 31 | 18 | 49 | 26 | 75 | 23 | 3 | 26 | 19 | 45 | 83 | 54 | 137 |
| Matlock town | --- | --- | --- | --- | --- | --- | --- | --- | --- | --- | --- | --- | 1 | 1 | 2 | ----- | 2 | 5 | 1 | 6 | 4 | 10 | 8 | 4 | 12 |
| Holland township, exc. of Orange City | 3 | 2 | 5 | 4 | 7 | 11 | 7 | 9 | 16 | 4 | 3 | 7 | 24 | 25 | 49 | 53 | 102 | 69 | 11 | 80 | 57 | 137 | 147 | 131 | 278 |
| Orange City town | 1 | 4 | 5 | 6 | 5 | 11 | 9 | 17 | 26 | 5 | 3 | 8 | 46 | 20 | 66 | 61 | 127 | 148 | 14 | 162 | 158 | 320 | 249 | 248 | 497 |
| Lincoln township, exc. of Hull | 2 | 1 | 3 | 4 | 7 | 11 | 15 | 11 | 26 | 6 | 2 | 8 | 112 | 10 | 122 | 76 | 198 | 61 | 6 | 67 | 42 | 109 | 216 | 139 | 355 |
| Hull town | 3 | --- | 3 | 4 | 2 | 6 | 3 | 3 | 6 | 2 | 2 | 4 | 25 | 18 | 43 | 41 | 84 | 61 | 10 | 71 | 66 | 137 | 126 | 114 | 240 |
| Logan township, exc. of Chatsworth and Hawarden | --- | --- | --- | 2 | 2 | 4 | 3 | 2 | 5 | 1 | 2 | 3 | 3 | 7 | 10 | 9 | 19 | 16 | ----- | 16 | 10 | 26 | 32 | 25 | 57 |
| Chatsworth town | --- | --- | --- | --- | --- | --- | --- | --- | --- | --- | --- | --- | 2 | 1 | 3 | 1 | 4 | 4 | ----- | 4 | 2 | 6 | 7 | 3 | 10 |
| Lynn township | --- | --- | --- | --- | --- | --- | 4 | --- | 4 | 2 | 3 | 5 | 23 | 20 | 43 | 24 | 67 | 33 | 1 | 34 | 30 | 64 | 83 | 57 | 140 |
| Nassau township, exc. of Alton | --- | 4 | 4 | 5 | 5 | 10 | 13 | 11 | 24 | 2 | 3 | 5 | 17 | 15 | 32 | 31 | 63 | 44 | 7 | 51 | 33 | 84 | 103 | 87 | 190 |
| Alton town | --- | 2 | 2 | 4 | 5 | 9 | 5 | 4 | 9 | --- | 3 | 3 | 25 | 17 | 42 | 26 | 68 | 77 | 6 | 83 | 72 | 155 | 134 | 112 | 246 |
| Plato township | 3 | 1 | 4 | 4 | 3 | 7 | 6 | 12 | 18 | 9 | 5 | 14 | 38 | 35 | 73 | 44 | 117 | 34 | 5 | 39 | 30 | 69 | 134 | 95 | 229 |
| Reading township, exc. of Ireton | --- | --- | --- | --- | --- | --- | 2 | --- | 2 | --- | --- | --- | 13 | 5 | 18 | 17 | 35 | 23 | 2 | 25 | 10 | 35 | 45 | 27 | 72 |
| Ireton town | --- | --- | --- | 2 | --- | 2 | 1 | --- | 1 | --- | 2 | 2 | 13 | 7 | 20 | 21 | 41 | 35 | 2 | 37 | 27 | 64 | 60 | 50 | 110 |
| Rock township, exc. of Rock Valley | --- | --- | --- | 6 | 4 | 10 | 20 | 15 | 35 | 9 | 6 | 15 | 27 | 37 | 64 | 43 | 107 | 27 | 9 | 36 | 29 | 65 | 135 | 97 | 232 |
| Rock Valley town | 5 | 2 | 7 | 5 | 6 | 11 | 9 | 11 | 20 | 2 | 9 | 11 | 52 | 25 | 77 | 63 | 140 | 61 | 20 | 81 | 71 | 152 | 179 | 162 | 341 |
| Settlers township | --- | --- | --- | --- | 4 | 4 | 9 | 2 | 11 | 1 | 2 | 3 | 5 | 14 | 19 | 8 | 27 | 4 | 2 | 6 | 5 | 11 | 35 | 21 | 56 |
| Sheridan township, exc. of Boyden | --- | --- | --- | 1 | 3 | 4 | 6 | 8 | 14 | 5 | 2 | 7 | 44 | 40 | 84 | 46 | 130 | 41 | 6 | 47 | 32 | 79 | 143 | 91 | 234 |
| Boyden town | --- | --- | --- | 1 | 2 | 3 | 3 | 2 | 5 | 2 | 2 | 4 | 15 | 14 | 29 | 20 | 49 | 21 | 8 | 29 | 25 | 54 | 64 | 51 | 115 |
| Sherman township, exc. of Maurice | 1 | 1 | 2 | 2 | 4 | 6 | 4 | 3 | 7 | 2 | --- | 2 | 19 | 7 | 26 | 22 | 48 | 21 | 2 | 23 | 17 | 40 | 58 | 47 | 105 |
| Maurice town | --- | 1 | 1 | 1 | 3 | 4 | --- | --- | --- | --- | --- | --- | 9 | 5 | 14 | 18 | 32 | 15 | 1 | 16 | 20 | 36 | 31 | 42 | 73 |

SIOUX COUNTY—CONTINUED.

| Table No. 1 — Townships, Towns, Cities and City Wards | Under 5 Years of Age | | | 5 and Under 10 Years | | | 10 and Under 18 Years | | | 18 and Under 21 Years | | | 21 and Under 45 Years | | | | | 45 Years and Over | | | | | Total all Ages | | |
|---|---|---|---|---|---|---|---|---|---|---|---|---|---|---|---|---|---|---|---|---|---|---|---|---|---|
| | | | | | | | | | | | | | Male | | | | | Male | | | | | | | |
| | Male. | Female. | Total. | Male. | Female. | Total. | Male. | Female. | Total. | Male. | Female. | Total. | Nat. | Un-Nat. | Tot. | Female. | Total. | Nat. | Un-Nat. | Tot. | Female. | Total. | Male. | Female. | Total. |
| Sioux township | 1 | --- | 1 | 2 | 3 | 5 | 17 | 12 | 29 | 12 | 5 | 17 | 26 | 53 | 79 | 50 | 129 | 24 | 21 | 45 | 23 | 68 | 156 | 93 | 249 |
| Washington township | --- | --- | --- | 5 | 2 | 7 | 4 | 4 | 8 | 2 | 4 | 6 | 9 | 16 | 25 | 12 | 37 | 14 | 2 | 16 | 12 | 28 | 52 | 34 | 86 |
| Welcome township, exc. of Sioux Center | 5 | 3 | 8 | 9 | 8 | 17 | 17 | 16 | 33 | 16 | 5 | 21 | 57 | 26 | 83 | 60 | 143 | 28 | 12 | 40 | 22 | 62 | 170 | 114 | 284 |
| West Branch Tp., exc. of Sioux Center | --- | 2 | 2 | 4 | 5 | 9 | 9 | 11 | 20 | 9 | 3 | 12 | 30 | 43 | 73 | 53 | 126 | 36 | 10 | 46 | 28 | 74 | 141 | 102 | 243 |
| Sioux Center town | 2 | 4 | 6 | 14 | 6 | 20 | 14 | 14 | 28 | 4 | 3 | 7 | 26 | 42 | 68 | 68 | 136 | 109 | 21 | 130 | 115 | 245 | 232 | 210 | 442 |
| Total | 31 | 36 | 67 | 117 | 113 | 230 | 234 | 212 | 446 | 124 | 95 | 219 | 889 | 685 | 1,574 | 1,155 | 2,729 | 1,348 | 242 | 1,590 | 1,210 | 2,800 | 3,670 | 2,821 | 6,491 |

**Total Persons of All Nativities, Classified by Age.**

| Townships, Towns, Cities and City Wards | Under 5 Years of Age | | | 5 and Under 10 Years | | | 10 and Under 18 Years | | | 18 and Under 21 Years | | | 21 and Under 45 Years | | | 45 Years and Over | | | Total all Ages | | |
|---|---|---|---|---|---|---|---|---|---|---|---|---|---|---|---|---|---|---|---|---|---|
| | Male. | Female. | Total. | Male. | Female. | Total. | Male. | Female. | Total. | Male. | Female. | Total. | Male | Female. | Total. | Male. | Female. | Total. | Male. | Female. | Total. |
| Buncombe Tp., exc. of Hawarden | 7 | 7 | 14 | 2 | 11 | 13 | 23 | 18 | 41 | 7 | 2 | 9 | 24 | 18 | 42 | 17 | 11 | 28 | 80 | 67 | 147 |
| Hawarden city | *92* | *93* | *185* | *94* | *92* | *186* | *146* | *149* | *295* | *61* | *45* | *110* | *364* | *374* | *738* | *299* | *232* | *531* | *1,056* | *989* | *2,045* |
| Ward 1 | 15 | 23 | 38 | 26 | 17 | 43 | 25 | 28 | 53 | 15 | 11 | 26 | 68 | 64 | 132 | 58 | 41 | 99 | 207 | 184 | 391 |
| Ward 2 | 38 | 32 | 70 | 25 | 40 | 65 | 62 | 59 | 121 | 23 | 17 | 40 | 130 | 155 | 285 | 125 | 87 | 212 | 403 | 390 | 793 |
| Ward 3 | 39 | 38 | 77 | 43 | 35 | 78 | 59 | 62 | 121 | 23 | 21 | 44 | 166 | 155 | 321 | 116 | 104 | 220 | 446 | 415 | 861 |
| Capel township | 67 | 53 | 120 | 57 | 52 | 109 | 78 | 85 | 163 | 36 | 28 | 64 | 165 | 121 | 286 | 66 | 54 | 120 | 469 | 393 | 862 |
| Center township | 45 | 61 | 106 | 46 | 47 | 93 | 57 | 63 | 120 | 25 | 23 | 48 | 131 | 103 | 234 | 48 | 30 | 78 | 352 | 327 | 679 |
| Eagle township | 38 | 49 | 87 | 35 | 44 | 79 | 58 | 43 | 101 | 16 | 20 | 36 | 115 | 98 | 213 | 40 | 22 | 62 | 302 | 276 | 578 |
| East Orange Tp., exc. of Granville | 38 | 56 | 94 | 36 | 36 | 72 | 63 | 53 | 116 | 33 | 20 | 53 | 100 | 90 | 190 | 43 | 29 | 72 | 313 | 284 | 597 |
| Granville town | 25 | 21 | 46 | 22 | 23 | 45 | 37 | 36 | 73 | 14 | 20 | 34 | 63 | 72 | 135 | 45 | 37 | 82 | 206 | 209 | 415 |
| Floyd township, exc. of Hospers | 69 | 67 | 136 | 66 | 56 | 122 | 77 | 78 | 155 | 31 | 16 | 47 | 127 | 114 | 241 | 51 | 42 | 93 | 421 | 373 | 794 |
| Hospers town | 25 | 34 | 59 | 33 | 35 | 68 | 62 | 53 | 115 | 10 | 17 | 27 | 71 | 95 | 166 | 71 | 51 | 122 | 272 | 285 | 557 |
| Garfield township | 37 | 32 | 69 | 40 | 31 | 71 | 55 | 50 | 105 | 25 | 20 | 45 | 121 | 84 | 205 | 48 | 31 | 79 | 326 | 248 | 574 |
| Grant township, exc. of Matlock | 34 | 26 | 60 | 35 | 34 | 69 | 64 | 44 | 108 | 18 | 19 | 37 | 128 | 98 | 226 | 54 | 39 | 93 | 333 | 260 | 593 |
| Matlock town | 7 | 4 | 11 | 4 | 2 | 6 | 2 | 5 | 7 | --- | 2 | 2 | 21 | 11 | 32 | 12 | 6 | 18 | 46 | 30 | 76 |

| | | | | | | | | | | | | | | | | | | | | | | |
|---|---|---|---|---|---|---|---|---|---|---|---|---|---|---|---|---|---|---|---|---|---|---|
| Holland Tp., exc. of Orange City | 70 | 72 | 142 | 72 | 62 | 134 | 106 | 77 | 183 | 37 | 32 | 69 | 163 | 159 | 322 | 100 | 70 | 170 | 548 | 472 | 1,020 |
| Orange City town | 50 | 53 | 103 | 63 | 59 | 122 | 106 | 119 | 225 | 40 | 58 | 98 | 208 | 235 | 443 | 206 | 220 | 426 | 673 | 744 | 1,417 |
| Lincoln township, exc. of Hull | 67 | 94 | 161 | 69 | 74 | 143 | 104 | 88 | 192 | 24 | 21 | 45 | 189 | 140 | 329 | 71 | 48 | 119 | 524 | 465 | 989 |
| Hull town | 38 | 40 | 78 | 37 | 33 | 70 | 60 | 71 | 131 | 17 | 27 | 44 | 111 | 143 | 254 | 101 | 90 | 191 | 364 | 404 | 768 |
| Logan township, exc. of Chatsworth and Hawarden | 19 | 16 | 35 | 19 | 15 | 34 | 23 | 13 | 36 | 11 | 9 | 20 | 45 | 39 | 84 | 25 | 21 | 46 | 142 | 113 | 255 |
| Chatsworth town | 7 | 3 | 10 | 10 | 10 | 20 | 18 | 10 | 28 | 4 | 3 | 7 | 18 | 20 | 38 | 19 | 13 | 32 | 76 | 59 | 135 |
| Lynn township | 44 | 56 | 100 | 37 | 50 | 87 | 66 | 55 | 121 | 16 | 23 | 39 | 125 | 93 | 218 | 49 | 36 | 85 | 337 | 313 | 650 |
| Nassau township, exc. of Alton | 49 | 38 | 87 | 41 | 65 | 106 | 104 | 77 | 181 | 30 | 31 | 61 | 129 | 112 | 241 | 66 | 48 | 114 | 419 | 371 | 790 |
| Alton town | 43 | 46 | 89 | 54 | 43 | 97 | 93 | 79 | 172 | 28 | 38 | 66 | 144 | 173 | 317 | 122 | 125 | 247 | 484 | 504 | 988 |
| Plato township | 73 | 63 | 136 | 65 | 58 | 123 | 83 | 73 | 156 | 28 | 33 | 61 | 132 | 108 | 240 | 47 | 32 | 79 | 428 | 367 | 795 |
| Reading township, exc. of Ireton | 40 | 33 | 73 | 33 | 35 | 68 | 67 | 42 | 109 | 18 | 22 | 40 | 94 | 94 | 188 | 51 | 31 | 82 | 303 | 257 | 560 |
| Ireton town | 21 | 30 | 51 | 29 | 27 | 56 | 40 | 58 | 98 | 21 | 24 | 45 | 106 | 109 | 215 | 105 | 100 | 205 | 322 | 348 | 670 |
| Rock township, exc. of Rock Valley | 47 | 54 | 101 | 46 | 31 | 77 | 79 | 70 | 149 | 23 | 21 | 44 | 130 | 89 | 219 | 48 | 42 | 90 | 373 | 307 | 680 |
| Rock Valley town | 66 | 51 | 117 | 67 | 75 | 142 | 103 | 107 | 210 | 36 | 45 | 81 | 221 | 232 | 453 | 161 | 142 | 303 | 654 | 652 | 1,306 |
| Settlers township | 11 | 14 | 25 | 15 | 18 | 33 | 32 | 14 | 46 | 8 | 11 | 19 | 42 | 33 | 75 | 12 | 9 | 21 | 120 | 99 | 219 |
| Sheridan township, exc. of Boyden | 65 | 60 | 125 | 55 | 57 | 112 | 86 | 71 | 157 | 18 | 21 | 39 | 178 | 128 | 306 | 54 | 38 | 92 | 456 | 375 | 831 |
| Boyden town | 21 | 22 | 43 | 15 | 19 | 34 | 26 | 22 | 48 | 12 | 14 | 26 | 70 | 78 | 148 | 50 | 45 | 95 | 194 | 200 | 394 |
| Sherman township, exc. of Maurice | 50 | 53 | 103 | 52 | 46 | 98 | 49 | 49 | 98 | 19 | 8 | 27 | 105 | 97 | 202 | 38 | 26 | 64 | 313 | 279 | 592 |
| Maurice town | 17 | 15 | 32 | 22 | 19 | 41 | 24 | 30 | 54 | 8 | 5 | 13 | 45 | 56 | 101 | 34 | 32 | 66 | 150 | 157 | 307 |
| Sioux township | 27 | 39 | 66 | 37 | 41 | 78 | 77 | 60 | 137 | 30 | 22 | 52 | 120 | 93 | 213 | 58 | 32 | 90 | 349 | 287 | 636 |
| Washington township | 31 | 40 | 71 | 31 | 38 | 69 | 40 | 40 | 80 | 19 | 12 | 31 | 128 | 93 | 221 | 41 | 27 | 68 | 290 | 250 | 540 |
| Welcome Tp., exc. of Sioux Center | 65 | 77 | 142 | 68 | 51 | 119 | 77 | 79 | 156 | 32 | 22 | 54 | 147 | 122 | 269 | 46 | 27 | 73 | 435 | 378 | 813 |
| West Branch township, exc. of Sioux Center | 61 | 79 | 140 | 69 | 64 | 133 | 86 | 68 | 154 | 39 | 23 | 62 | 154 | 130 | 284 | 55 | 31 | 86 | 464 | 395 | 859 |
| Sioux Center town | 72 | 65 | 137 | 81 | 66 | 147 | 95 | 110 | 205 | 29 | 55 | 84 | 168 | 181 | 349 | 149 | 138 | 287 | 594 | 615 | 1,209 |
| Total | 1,538 | 1,616 | 3,154 | 1,557 | 1,519 | 3,076 | 2,366 | 2,159 | 4,525 | 823 | 816 | 1,639 | 4,402 | 4,035 | 8,437 | 2,502 | 2,007 | 4,509 | 13,188 | 12,152 | 25,340 |

## STORY COUNTY.

**Persons Native Born of Native Parents, Classified by Age.**

| Townships, Towns, Cities and City Wards | Under 5 Years of Age | | | 5 and Under 10 Years | | | 10 and Under 18 Years | | | 18 and Under 21 Years | | | 21 and Under 45 Years | | | 45 Years and Over | | | Total all Ages | | |
|---|---|---|---|---|---|---|---|---|---|---|---|---|---|---|---|---|---|---|---|---|---|
| | Male. | Female. | Total. | Male. | Female. | Total. | Male. | Female. | Total. | Male. | Female. | Total. | Male. | Female. | Total. | Male. | Female. | Total. | Male. | Female. | Total. |
| Collins township, exc. of Collins | 37 | 34 | 71 | 33 | 39 | 72 | 41 | 38 | 79 | 13 | 14 | 27 | 93 | 84 | 177 | 34 | 27 | 61 | 251 | 236 | 487 |
| Collins town | 20 | 18 | 38 | 26 | 27 | 53 | 34 | 39 | 73 | 16 | 9 | 25 | 81 | 75 | 156 | 65 | 67 | 132 | 242 | 235 | 477 |
| Franklin township, exc. of Gilbert | 41 | 49 | 90 | 40 | 43 | 83 | 57 | 64 | 121 | 17 | 20 | 37 | 115 | 91 | 206 | 65 | 52 | 117 | 335 | 319 | 654 |
| Gilbert town | 8 | 9 | 17 | 5 | 6 | 11 | 13 | 15 | 28 | 5 | 2 | 7 | 22 | 26 | 48 | 24 | 33 | 57 | 77 | 91 | 168 |

## STORY COUNTY—CONTINUED.

| Table No. 1 | Under 5 Years of Age | | | 5 and Under 10 Years | | | 10 and Under 18 Years | | | 18 and Under 21 Years | | | 21 and Under 45 Years | | | 45 Years and Over | | | Total all Ages | | |
|---|---|---|---|---|---|---|---|---|---|---|---|---|---|---|---|---|---|---|---|---|---|
| Townships, Towns, Cities and City Wards | Male. | Female. | Total. | Male. | Female. | Total. | Male. | Female. | Total. | Male. | Female. | Total. | Male. | Female. | Total. | Male. | Female. | Total. | Male. | Female. | Total. |
| Grant township | 47 | 33 | 80 | 43 | 29 | 72 | 33 | 44 | 77 | 13 | 12 | 25 | 93 | 89 | 182 | 46 | 30 | 76 | 275 | 237 | 512 |
| Howard township, exc. of Roland | 39 | 34 | 73 | 32 | 25 | 57 | 23 | 32 | 55 | 6 | 4 | 10 | 16 | 14 | 30 | 6 | 6 | 12 | 122 | 115 | 237 |
| Roland town | 28 | 22 | 50 | 17 | 16 | 33 | 14 | 25 | 39 | 4 | 1 | 5 | 13 | 10 | 23 | ----- | 1 | 1 | 76 | 75 | 151 |
| Indian Creek Tp., exc. of Maxwell | 45 | 45 | 90 | 53 | 42 | 95 | 62 | 62 | 124 | 9 | 22 | 31 | 132 | 115 | 247 | 63 | 57 | 120 | 364 | 343 | 707 |
| Maxwell town | 31 | 22 | 53 | 33 | 37 | 70 | 41 | 56 | 97 | 13 | 22 | 35 | 111 | 116 | 227 | 112 | 124 | 236 | 341 | 377 | 718 |
| Lafayette Tp., exc. of Story City | 36 | 26 | 62 | 20 | 25 | 45 | 12 | 19 | 31 | 8 | 7 | 15 | 29 | 30 | 59 | 10 | 16 | 26 | 115 | 123 | 238 |
| Story City town | 33 | 29 | 62 | 31 | 32 | 63 | 47 | 55 | 102 | 22 | 13 | 35 | 36 | 26 | 62 | 15 | 12 | 27 | 184 | 167 | 351 |
| Lincoln township, exc. of Zearing | 33 | 34 | 67 | 26 | 31 | 57 | 35 | 18 | 53 | 11 | 12 | 23 | 68 | 70 | 138 | 22 | 23 | 45 | 196 | 188 | 383 |
| Zearing town | 33 | 19 | 52 | 26 | 18 | 38 | 32 | 33 | 65 | 9 | 12 | 21 | 64 | 63 | 127 | 65 | 60 | 125 | 223 | 205 | 428 |
| Milford township | 43 | 37 | 80 | 41 | 26 | 67 | 38 | 48 | 86 | 10 | 7 | 17 | 61 | 48 | 109 | 24 | 13 | 37 | 217 | 179 | 396 |
| Nevada township, exc. of Nevada | 21 | 23 | 44 | 29 | 21 | 50 | 36 | 31 | 67 | 8 | 7 | 15 | 64 | 55 | 119 | 27 | 25 | 52 | 185 | 162 | 347 |
| Nevada city | *100* | *104* | *204* | *110* | *115* | *225* | *121* | *161* | *282* | *46* | *68* | *114* | *319* | *345* | *664* | *254* | *272* | *526* | *950* | *1,065* | *2,015* |
| Ward 1 | 37 | 29 | 66 | 34 | 29 | 63 | 35 | 46 | 81 | 12 | 20 | 32 | 83 | 93 | 176 | 65 | 73 | 138 | 266 | 290 | 556 |
| Ward 2 | 20 | 32 | 52 | 24 | 27 | 51 | 16 | 43 | 59 | 12 | 11 | 23 | 67 | 67 | 134 | 52 | 46 | 98 | 191 | 226 | 417 |
| Ward 3 | 18 | 18 | 36 | 24 | 18 | 42 | 28 | 25 | 53 | 7 | 10 | 17 | 71 | 74 | 145 | 58 | 73 | 131 | 206 | 218 | 424 |
| Ward 4 | 25 | 25 | 50 | 28 | 41 | 69 | 42 | 47 | 89 | 15 | 27 | 42 | 98 | 111 | 209 | 79 | 80 | 159 | 287 | 331 | 618 |
| New Albany township, exc. of Colo | 45 | 28 | 73 | 39 | 32 | 71 | 44 | 28 | 72 | 9 | 13 | 22 | 70 | 69 | 139 | 23 | 21 | 44 | 230 | 191 | 421 |
| Colo town | 16 | 37 | 53 | 19 | 18 | 37 | 10 | 31 | 41 | 28 | 10 | 38 | 66 | 65 | 131 | 42 | 46 | 88 | 181 | 207 | 388 |
| Palestine township, exc. of Huxley, Kelley, Sheldahl and Slater | 25 | 29 | 54 | 15 | 32 | 47 | 35 | 29 | 64 | 8 | 10 | 18 | 11 | 14 | 25 | 3 | 5 | 8 | 97 | 119 | 216 |
| Huxley town | 13 | 11 | 24 | 9 | 15 | 24 | 13 | 8 | 21 | 5 | 4 | 9 | 6 | 7 | 13 | ----- | ----- | ------ | 46 | 45 | 91 |
| Sheldahl town, part of (see Boone and Polk Counties) | 4 | 7 | 11 | 2 | 3 | 5 | 3 | 2 | 5 | 1 | ----- | 1 | 3 | 5 | 8 | 2 | ----- | 2 | 15 | 17 | 32 |
| Slater town | 33 | 23 | 56 | 23 | 29 | 52 | 19 | 31 | 50 | 5 | 6 | 11 | 21 | 27 | 48 | 3 | 6 | 9 | 104 | 122 | 226 |
| Richland township | 35 | 41 | 76 | 46 | 31 | 77 | 52 | 54 | 106 | 9 | 15 | 24 | 71 | 66 | 137 | 38 | 30 | 68 | 251 | 237 | 488 |
| Sherman township | 30 | 29 | 59 | 23 | 26 | 49 | 28 | 36 | 64 | 11 | 12 | 23 | 49 | 43 | 92 | 14 | 10 | 24 | 155 | 156 | 311 |
| Union township, exc. of Cambridge | 26 | 29 | 55 | 24 | 28 | 52 | 34 | 38 | 72 | 15 | 12 | 27 | 68 | 53 | 121 | 29 | 26 | 55 | 196 | 186 | 382 |
| Cambridge town | 22 | 33 | 55 | 34 | 30 | 64 | 41 | 48 | 89 | 16 | 7 | 23 | 80 | 72 | 152 | 45 | 44 | 89 | 238 | 234 | 472 |
| Warren Tp., exc. of McCallsburg | 23 | 25 | 48 | 12 | 17 | 29 | 24 | 15 | 39 | 7 | 2 | 9 | 19 | 15 | 34 | 10 | 7 | 17 | 95 | 81 | 176 |
| McCallsburg town | 13 | 10 | 23 | 11 | 6 | 17 | 8 | 12 | 20 | 4 | 3 | 7 | 21 | 13 | 34 | 7 | 6 | 13 | 64 | 50 | 114 |
| Washington township, exc. of Ames and Kelley | 31 | 27 | 58 | 29 | 47 | 76 | 36 | 53 | 89 | 18 | 22 | 40 | 98 | 94 | 192 | 62 | 50 | 112 | 274 | 293 | 567 |
| Ames city | *181* | *143* | *324* | *149* | *145* | *294* | *241* | *221* | *462* | *129* | *134* | *263* | *800* | *782* | *1,582* | *404* | *479* | *883* | *1,904* | *1,904* | *3,808* |
| Ward 1 | 34 | 30 | 64 | 39 | 32 | 71 | 56 | 52 | 108 | 30 | 22 | 52 | 168 | 166 | 334 | 101 | 113 | 214 | 428 | 415 | 843 |
| Ward 2 | 59 | 42 | 101 | 42 | 41 | 83 | 71 | 69 | 140 | 37 | 36 | 73 | 249 | 252 | 501 | 138 | 159 | 297 | 596 | 599 | 1,195 |

| | | | | | | | | | | | | | | | | | | | | | |
|---|---|---|---|---|---|---|---|---|---|---|---|---|---|---|---|---|---|---|---|---|---|
| Ward 3 | 52 | 49 | 101 | 40 | 48 | 88 | 70 | 61 | 131 | 28 | 27 | 55 | 157 | 146 | 303 | 91 | 92 | 183 | 438 | 423 | 861 |
| Ward 4 | 36 | 22 | 58 | 28 | 24 | 52 | 44 | 39 | 83 | 34 | 49 | 83 | 226 | 218 | 444 | 74 | 115 | 189 | 442 | 407 | 909 |
| Kelley town | 9 | 11 | 20 | 11 | 9 | 20 | 13 | 10 | 23 | 3 | 7 | 10 | 20 | 18 | 38 | 13 | 11 | 24 | 69 | 66 | 135 |
| Total | 1,101 | 1,021 | 2,122 | 1,005 | 1,000 | 2,005 | 1,240 | 1,356 | 2,596 | 478 | 489 | 967 | 2,720 | 2,600 | 5,320 | 1,527 | 1,559 | 3,086 | 8,071 | 8,025 | 16,096 |

## Persons Native Born of Foreign or Mixed Parentage, Classified by Age.

| | | | | | | | | | | | | | | | | | | | | | |
|---|---|---|---|---|---|---|---|---|---|---|---|---|---|---|---|---|---|---|---|---|---|
| Collins township, exc. of Collins | | | | | | | 1 | 2 | 3 | | 1 | 1 | 19 | 19 | 38 | 8 | 11 | 19 | 23 | 33 | 61 |
| Collins town | 1 | 1 | 2 | | 3 | 3 | 1 | 3 | 4 | 3 | 2 | 5 | 16 | 22 | 38 | 7 | 8 | 15 | 23 | 39 | 67 |
| Franklin township, exc. of Gilbert | 6 | 7 | 13 | 8 | 7 | 15 | 13 | 17 | 30 | 8 | 4 | 12 | 33 | 46 | 79 | 15 | 9 | 24 | 83 | 90 | 173 |
| Gilbert town | 1 | 5 | 6 | 3 | | 3 | 5 | 5 | 10 | 4 | 1 | 5 | 11 | 11 | 22 | 4 | 5 | 9 | 23 | 27 | 55 |
| Grant township | 4 | 5 | 9 | 5 | 4 | 9 | 13 | 12 | 25 | 4 | 5 | 9 | 28 | 27 | 55 | 11 | 6 | 17 | 65 | 59 | 124 |
| Howard township, exc. of Roland | 14 | 24 | 38 | 19 | 24 | 43 | 43 | 27 | 70 | 20 | 7 | 27 | 101 | 92 | 193 | 21 | 14 | 35 | 218 | 188 | 406 |
| Roland town | 6 | 8 | 14 | 9 | 14 | 23 | 29 | 34 | 63 | 11 | 19 | 30 | 76 | 83 | 159 | 18 | 23 | 41 | 149 | 181 | 330 |
| Indian Creek Tp., exc. of Maxwell | 3 | 7 | 10 | 5 | 4 | 9 | 15 | 10 | 25 | 6 | 3 | 9 | 19 | 18 | 37 | 12 | 10 | 22 | 60 | 52 | 112 |
| Maxwell town | 1 | 2 | 3 | 1 | | 1 | 4 | 4 | 8 | 3 | 5 | 8 | 25 | 19 | 44 | 15 | 18 | 33 | 49 | 48 | 97 |
| Lafayette Tp., exc. of Story City | 8 | 7 | 15 | 9 | 7 | 16 | 18 | 14 | 32 | 12 | 9 | 21 | 94 | 53 | 147 | 10 | 6 | 16 | 151 | 96 | 247 |
| Story City town | 27 | 23 | 50 | 35 | 39 | 74 | 70 | 78 | 148 | 29 | 37 | 66 | 163 | 172 | 335 | 48 | 42 | 90 | 372 | 391 | 763 |
| Lincoln township, exc. of Zearing | 3 | 5 | 8 | 3 | 6 | 9 | 10 | 4 | 14 | 5 | 4 | 9 | 33 | 26 | 59 | 7 | 3 | 10 | 61 | 48 | 109 |
| Zearing town | 1 | 2 | 3 | 2 | 1 | 3 | 4 | 6 | 10 | 5 | 1 | 6 | 17 | 23 | 40 | 15 | 12 | 27 | 44 | 45 | 89 |
| Milford township | 12 | 15 | 27 | 18 | 7 | 25 | 15 | 23 | 38 | 11 | 7 | 18 | 59 | 49 | 108 | 9 | 10 | 19 | 124 | 111 | 235 |
| Nevada township, exc. of Nevada | 4 | 7 | 11 | 5 | 2 | 7 | 6 | 8 | 14 | 2 | 3 | 5 | 23 | 19 | 42 | 9 | 7 | 16 | 49 | 46 | 95 |
| Nevada city | 7 | 9 | 16 | 17 | 10 | 27 | 26 | 28 | 54 | 14 | 18 | 32 | 108 | 112 | 220 | 58 | 70 | 128 | 230 | 247 | 477 |
| Ward 1 | | | | 1 | 2 | 3 | 9 | 7 | 16 | 1 | 3 | 4 | 31 | 34 | 65 | 18 | 23 | 41 | 60 | 69 | 129 |
| Ward 2 | 4 | 4 | 8 | 7 | 4 | 11 | 8 | 10 | 18 | 6 | 5 | 11 | 19 | 19 | 38 | 11 | 13 | 24 | 55 | 55 | 110 |
| Ward 3 | 3 | 1 | 4 | 5 | 3 | 8 | 7 | 4 | 11 | 5 | 2 | 7 | 24 | 21 | 45 | 17 | 17 | 34 | 61 | 48 | 109 |
| Ward 4 | | 4 | 4 | 4 | 1 | 5 | 2 | 7 | 9 | 2 | 8 | 10 | 34 | 38 | 72 | 12 | 17 | 29 | 54 | 75 | 129 |
| New Albany township, exc. of Colo | 12 | 5 | 17 | 8 | 7 | 15 | 19 | 8 | 27 | 6 | 6 | 12 | 42 | 39 | 81 | 20 | 14 | 34 | 107 | 79 | 186 |
| Colo town | 1 | 2 | 3 | | 1 | 1 | 4 | 8 | 12 | 3 | 8 | 11 | 24 | 24 | 48 | 20 | 20 | 40 | 52 | 63 | 115 |
| Palestine township, exc. of Huxley, Kelley, Sheldahl and Slater | 21 | 18 | 39 | 26 | 21 | 47 | 35 | 42 | 77 | 14 | 15 | 29 | 83 | 74 | 157 | 21 | 15 | 36 | 200 | 185 | 385 |
| Huxley town | 9 | 6 | 15 | 9 | 8 | 17 | 12 | 20 | 32 | 7 | 4 | 11 | 43 | 43 | 86 | 10 | 11 | 21 | 90 | 92 | 182 |
| Sheldahl town, part of (see Boone and Polk Counties) | | | | 2 | | 2 | 2 | 6 | 8 | | | | 10 | 7 | 17 | 3 | | 3 | 17 | 13 | 30 |
| Slater town | 5 | 5 | 10 | 16 | 11 | 27 | 28 | 21 | 49 | 14 | 12 | 26 | 60 | 79 | 139 | 27 | 24 | 51 | 150 | 152 | 302 |
| Richland township | 9 | 6 | 15 | 11 | 4 | 15 | 12 | 7 | 19 | 5 | 4 | 9 | 38 | 37 | 75 | 7 | 8 | 15 | 82 | 66 | 148 |
| Sherman township | 2 | 5 | 7 | 6 | 4 | 10 | 6 | 16 | 22 | 8 | 10 | 18 | 51 | 36 | 87 | 11 | 5 | 16 | 84 | 76 | 160 |
| Union township, exc. of Cambridge | 9 | 9 | 18 | 17 | 3 | 20 | 22 | 21 | 43 | 5 | 14 | 19 | 41 | 34 | 75 | 18 | 10 | 28 | 112 | 91 | 203 |
| Cambridge town | 4 | 6 | 10 | 6 | 9 | 15 | 13 | 5 | 18 | 6 | 7 | 13 | 30 | 34 | 64 | 19 | 13 | 32 | 78 | 74 | 152 |
| Warren Tp., exc. of McCallsburg | 17 | 22 | 39 | 20 | 20 | 40 | 43 | 42 | 85 | 20 | 12 | 32 | 74 | 77 | 151 | 12 | 7 | 19 | 186 | 180 | 366 |
| McCallsburg town | 8 | 6 | 14 | 6 | 6 | 12 | 10 | 7 | 17 | 6 | 5 | 11 | 30 | 28 | 58 | 5 | 6 | 11 | 65 | 58 | 123 |
| Washington township, exc. of Ames and Kelley | 5 | 9 | 14 | 7 | 5 | 12 | 15 | 10 | 25 | 4 | 9 | 13 | 39 | 33 | 72 | 16 | 11 | 27 | 86 | 77 | 163 |
| Ames city | 24 | 22 | 46 | 20 | 19 | 39 | 54 | 52 | 106 | 27 | 45 | 72 | 200 | 269 | 469 | 92 | 105 | 197 | 417 | 512 | 929 |
| Ward 1 | 2 | 4 | 6 | 2 | 2 | 4 | 7 | 11 | 18 | 5 | 11 | 16 | 37 | 48 | 85 | 19 | 18 | 37 | 72 | 94 | 166 |

STORY COUNTY—CONTINUED.

| Table No. 1 — Townships, Towns, Cities and City Wards | Under 5 Years of Age | | | 5 and Under 10 Years | | | 10 and Under 18 Years | | | 18 and Under 21 Years | | | 21 and Under 45 Years | | | 45 Years and Over | | | Total all Ages | | |
|---|---|---|---|---|---|---|---|---|---|---|---|---|---|---|---|---|---|---|---|---|---|
| | Male. | Female. | Total. | Male. | Female. | Total. | Male. | Female. | Total. | Male. | Female. | Total. | Male. | Female. | Total. | Male. | Female. | Total. | Male. | Female. | Total. |
| Ward 2 | 3 | 4 | 7 | 6 | 2 | 8 | 15 | 11 | 26 | 6 | 14 | 20 | 70 | 95 | 165 | 32 | 41 | 73 | 132 | 167 | 299 |
| Ward 3 | 10 | 10 | 20 | 6 | 6 | 12 | 14 | 14 | 28 | 10 | 9 | 19 | 37 | 50 | 87 | 19 | 18 | 37 | 96 | 107 | 203 |
| Ward 4 | 9 | 4 | 13 | 6 | 9 | 15 | 18 | 16 | 34 | 6 | 11 | 17 | 56 | 76 | 132 | 22 | 28 | 50 | 117 | 144 | 261 |
| Kelley town | 3 | 3 | 6 | 5 | 7 | 12 | 6 | 3 | 9 | 1 | 2 | 3 | 13 | 9 | 22 | 7 | 4 | 11 | 35 | 28 | 63 |
| Total | 227 | 251 | 478 | 298 | 253 | 551 | 554 | 543 | 1,097 | 263 | 279 | 542 | 1,603 | 1,614 | 3,217 | 555 | 507 | 1,062 | 3,500 | 3,447 | 6,947 |

**Persons Foreign Born, Classified by Age.**

| Townships, Towns, Cities and City Wards | Under 5 Years of Age | | | 5 and Under 10 Years | | | 10 and Under 18 Years | | | 18 and Under 21 Years | | | 21 and Under 45 Years | | | | | 45 Years and Over | | | | | Total all Ages | | |
|---|---|---|---|---|---|---|---|---|---|---|---|---|---|---|---|---|---|---|---|---|---|---|---|---|
| | | | | | | | | | | | | | Male | | | | | Male | | | | | | | |
| | Male. | Female. | Total. | Male. | Female. | Total. | Male. | Female. | Total. | Male. | Female. | Total. | Nat. | Un-Nat. | Tot. | Female. | Total. | Nat. | Un-Nat. | Tot. | Female. | Total. | Male. | Female. | Total. |
| Collins township, exc. of Collins | --- | --- | --- | --- | --- | --- | 1 | --- | 1 | 1 | --- | 1 | ----- | 1 | 1 | 2 | 3 | 5 | 1 | 6 | 1 | 7 | 9 | 3 | 12 |
| Collins town | --- | --- | --- | --- | --- | --- | --- | --- | --- | --- | --- | --- | 3 | 3 | 6 | 2 | 8 | 10 | 1 | 11 | 6 | 17 | 17 | 8 | 25 |
| Franklin township, exc. of Gilbert | --- | --- | --- | --- | --- | --- | --- | --- | --- | 6 | 1 | 7 | 3 | 11 | 14 | 9 | 23 | 14 | 1 | 15 | 10 | 25 | 35 | 20 | 55 |
| Gilbert town | --- | --- | --- | --- | --- | --- | --- | --- | --- | --- | --- | --- | 7 | 3 | 10 | 4 | 14 | 10 | ----- | 10 | 5 | 15 | 20 | 9 | 29 |
| Grant township | --- | --- | --- | --- | --- | --- | --- | --- | --- | --- | --- | --- | 3 | 5 | 8 | 2 | 10 | 7 | 3 | 10 | 7 | 17 | 18 | 9 | 27 |
| Howard township, exc. of Roland | --- | 1 | 1 | --- | --- | --- | 1 | --- | 1 | 7 | 2 | 9 | 13 | 20 | 33 | 18 | 51 | 39 | 4 | 43 | 38 | 81 | 84 | 59 | 143 |
| Roland town | --- | --- | --- | --- | --- | --- | 2 | 4 | 6 | 1 | --- | 1 | 18 | 12 | 30 | 19 | 49 | 73 | 5 | 78 | 76 | 154 | 111 | 99 | 210 |
| Indian Creek township, exc. of Maxwell | --- | --- | --- | --- | --- | --- | --- | --- | --- | --- | --- | --- | 1 | 3 | 4 | 2 | 6 | 15 | ----- | 15 | 7 | 22 | 19 | 9 | 28 |
| Maxwell town | --- | --- | --- | --- | --- | --- | 1 | --- | 1 | 1 | --- | 1 | 1 | 3 | 4 | 5 | 9 | 17 | ----- | 17 | 13 | 30 | 23 | 18 | 41 |
| Lafayette township, exc. of Story City | --- | --- | --- | --- | --- | --- | 1 | --- | 1 | --- | --- | --- | 8 | 10 | 18 | 8 | 26 | 27 | ----- | 27 | 22 | 49 | 46 | 30 | 76 |
| Story City town | --- | --- | --- | 2 | --- | 2 | 3 | 3 | 6 | 3 | 1 | 4 | 40 | 20 | 60 | 49 | 109 | 153 | 15 | 168 | 173 | 341 | 236 | 226 | 462 |
| Lincoln township, exc. of Zearing | --- | --- | --- | 2 | --- | 2 | 2 | --- | 2 | 1 | --- | 1 | 6 | 6 | 12 | 5 | 17 | 12 | 1 | 13 | 8 | 21 | 30 | 13 | 43 |
| Zearing town | --- | --- | --- | --- | --- | --- | --- | --- | --- | --- | --- | --- | 3 | ----- | 3 | 3 | 6 | 5 | 1 | 6 | 7 | 13 | 9 | 10 | 19 |
| Milford township | --- | --- | --- | --- | --- | --- | 1 | 1 | 2 | 2 | 2 | 4 | 9 | 19 | 28 | 11 | 39 | 22 | 2 | 24 | 16 | 40 | 55 | 30 | 85 |

| | | | | | | | | | | | | | | | | | | | | | | | | | | |
|---|---|---|---|---|---|---|---|---|---|---|---|---|---|---|---|---|---|---|---|---|---|---|---|---|---|---|
| Nevada township, exc. of Nevada | --- | --- | --- | --- | --- | --- | --- | --- | --- | --- | --- | --- | 1 | 2 | 3 | 6 | 9 | 6 | --- | 6 | 3 | 9 | 9 | 9 | 18 |
| Nevada city | 1 | --- | 1 | --- | 2 | 2 | 2 | 1 | 3 | 2 | 1 | 3 | 19 | 20 | 39 | 24 | 63 | 68 | 4 | 72 | 50 | 122 | 116 | 78 | 194 |
| Ward 1 | --- | --- | --- | --- | 1 | 1 | --- | --- | --- | --- | --- | --- | 2 | 3 | 5 | 9 | 14 | 28 | 3 | 31 | 20 | 51 | 36 | 30 | 66 |
| Ward 2 | --- | --- | --- | --- | 1 | 1 | 1 | --- | 1 | --- | 1 | 1 | 11 | 7 | 18 | 7 | 25 | 17 | 1 | 18 | 16 | 34 | 37 | 25 | 62 |
| Ward 3 | --- | --- | --- | --- | --- | --- | 1 | 1 | 2 | --- | --- | --- | 4 | 3 | 7 | 5 | 12 | 11 | --- | 11 | 6 | 17 | 19 | 12 | 31 |
| Ward 4 | 1 | --- | 1 | --- | --- | --- | --- | --- | --- | 2 | --- | 2 | 2 | 7 | 9 | 3 | 12 | 12 | --- | 12 | 8 | 20 | 24 | 11 | 35 |
| New Albany township, exc. of Colo | --- | --- | --- | 1 | --- | 1 | --- | --- | --- | 1 | --- | 1 | 8 | --- | 8 | 7 | 15 | 12 | 2 | 14 | 10 | 24 | 24 | 17 | 41 |
| Colo town | --- | --- | --- | --- | --- | --- | --- | --- | --- | --- | --- | --- | --- | --- | --- | 2 | 2 | 14 | 1 | 15 | 16 | 31 | 15 | 18 | 33 |
| Palestine township, exc. of Huxley, Kelley, Sheldahl and Slater | --- | --- | --- | 1 | --- | 1 | 3 | --- | 3 | --- | 1 | 1 | 14 | 3 | 17 | 18 | 35 | 40 | 1 | 41 | 27 | 68 | 62 | 46 | 108 |
| Huxley town | --- | --- | --- | --- | --- | --- | --- | --- | --- | --- | --- | --- | 3 | 2 | 5 | 6 | 11 | 35 | 2 | 37 | 36 | 73 | 42 | 42 | 84 |
| Sheldahl town, part of (see Boone and Polk Counties) | --- | --- | --- | --- | --- | --- | --- | --- | --- | --- | --- | --- | 3 | --- | 3 | --- | 3 | 3 | 1 | 4 | 10 | 14 | 7 | 10 | 17 |
| Slater town | --- | --- | --- | --- | --- | --- | --- | 1 | 1 | 1 | --- | 1 | 12 | 9 | 21 | 11 | 32 | 47 | 3 | 50 | 58 | 108 | 72 | 70 | 142 |
| Richland township | --- | --- | --- | 2 | 1 | 3 | --- | --- | --- | --- | --- | --- | 3 | 7 | 10 | 9 | 19 | 14 | --- | 14 | 12 | 26 | 26 | 22 | 48 |
| Sherman township | 1 | --- | 1 | 1 | --- | 1 | --- | --- | --- | 2 | --- | 2 | 6 | 4 | 10 | 7 | 17 | 17 | --- | 17 | 13 | 30 | 31 | 20 | 51 |
| Union township, exc. of Cambridge | --- | --- | --- | 2 | --- | 2 | --- | 2 | 2 | 1 | 1 | 2 | 8 | 4 | 12 | 9 | 21 | 18 | 1 | 19 | 14 | 33 | 34 | 26 | 60 |
| Cambridge town | --- | --- | --- | --- | --- | --- | --- | --- | --- | --- | --- | --- | 7 | --- | 7 | 6 | 13 | 23 | --- | 23 | 23 | 46 | 30 | 29 | 59 |
| Warren township, exc. of McCallsburg | --- | 1 | 1 | --- | --- | --- | 2 | --- | 2 | 4 | --- | 4 | 13 | 21 | 34 | 19 | 53 | 38 | 5 | 43 | 36 | 79 | 83 | 56 | 139 |
| McCallsburg town | --- | --- | --- | --- | --- | --- | --- | --- | --- | --- | 1 | 1 | 9 | 3 | 12 | 3 | 15 | 21 | --- | 21 | 18 | 39 | 33 | 22 | 55 |
| Washington Tp., exc. of Ames and Kelley | --- | 1 | 1 | --- | --- | --- | 2 | --- | 2 | 2 | --- | 2 | 5 | 6 | 11 | 12 | 23 | 20 | 2 | 22 | 12 | 34 | 37 | 25 | 62 |
| Ames city | --- | --- | --- | --- | 3 | 3 | 4 | 2 | 6 | 7 | 4 | 11 | 59 | 47 | 106 | 70 | 176 | 77 | 3 | 80 | 78 | 158 | 197 | 157 | 354 |
| Ward 1 | --- | --- | --- | --- | --- | --- | 3 | --- | 3 | --- | --- | --- | 13 | 9 | 22 | 9 | 31 | 21 | --- | 21 | 15 | 36 | 46 | 24 | 70 |
| Ward 2 | --- | --- | --- | --- | 2 | 2 | --- | 1 | 1 | 1 | --- | 1 | 13 | 6 | 19 | 14 | 33 | 17 | --- | 17 | 21 | 38 | 37 | 38 | 75 |
| Ward 3 | --- | --- | --- | --- | --- | --- | 1 | --- | 1 | 5 | --- | 5 | 12 | 16 | 28 | 18 | 46 | 22 | 2 | 24 | 18 | 42 | 58 | 36 | 94 |
| Ward 4 | --- | --- | --- | --- | 1 | 1 | --- | 1 | 1 | 1 | 4 | 5 | 21 | 16 | 37 | 29 | 66 | 17 | 1 | 18 | 24 | 42 | 56 | 59 | 115 |
| Kelley town | --- | --- | --- | --- | --- | --- | 2 | --- | 2 | --- | --- | --- | 3 | --- | 3 | 5 | 8 | 7 | 2 | 9 | 5 | 14 | 14 | 10 | 24 |
| Total | 2 | 3 | 5 | 11 | 6 | 17 | 27 | 14 | 41 | 42 | 14 | 56 | 288 | 244 | 532 | 353 | 885 | 869 | 61 | 930 | 810 | 1,740 | 1,544 | 1,200 | 2,744 |

**Total Persons of All Nativities, Classified by Age.**

| Townships, Towns, Cities and City Wards | Under 5 Years of Age | | | 5 and Under 10 Years | | | 10 and Under 18 Years | | | 18 and Under 21 Years | | | 21 and Under 45 Years | | | 45 Years and Over | | | Total all Ages | | |
|---|---|---|---|---|---|---|---|---|---|---|---|---|---|---|---|---|---|---|---|---|---|
| | Male. | Female. | Total. | Male. | Female. | Total. | Male | Female. | Total. | Male. | Female. | Total. | Male. | Female. | Total. | Male. | Female. | Total. | Male. | Female. | Total. |
| Collins township, exc. of Collins | 37 | 34 | 71 | 33 | 39 | 72 | 43 | 40 | 83 | 14 | 15 | 29 | 113 | 105 | 218 | 48 | 39 | 87 | 288 | 272 | 560 |
| Collins town | 21 | 19 | 40 | 26 | 30 | 56 | 35 | 42 | 77 | 19 | 11 | 30 | 103 | 99 | 202 | 83 | 81 | 164 | 287 | 282 | 569 |
| Franklin township, exc. of Gilbert | 47 | 56 | 103 | 48 | 50 | 98 | 70 | 81 | 151 | 31 | 25 | 56 | 162 | 146 | 308 | 95 | 71 | 166 | 453 | 429 | 882 |
| Gilbert town | 9 | 14 | 23 | 8 | 6 | 14 | 18 | 20 | 38 | 9 | 3 | 12 | 43 | 41 | 84 | 38 | 43 | 81 | 125 | 127 | 252 |
| Grant township | 51 | 38 | 89 | 48 | 33 | 81 | 46 | 56 | 102 | 17 | 17 | 34 | 129 | 118 | 247 | 67 | 43 | 110 | 358 | 305 | 663 |

STORY COUNTY—CONTINUED.

| Table No. 1 | Under 5 Years of Age | | | 5 and Under 10 Years | | | 10 and Under 18 Years | | | 18 and Under 21 Years | | | 21 and Under 45 Years | | | 45 Years and Over | | | Total all Ages | | |
|---|---|---|---|---|---|---|---|---|---|---|---|---|---|---|---|---|---|---|---|---|---|
| Townships, Towns, Cities and City Wards | Male. | Female. | Total. | Male. | Female. | Total. | Male. | Female. | Total. | Male. | Female. | Total. | Male. | Female. | Total. | Male. | Female. | Total. | Male. | Female | Total. |
| Howard Tp., exc. of Roland | 53 | 59 | 112 | 51 | 49 | 100 | 67 | 59 | 126 | 33 | 13 | 46 | 150 | 124 | 274 | 70 | 58 | 128 | 424 | 362 | 786 |
| Roland town | 34 | 30 | 64 | 26 | 30 | 56 | 45 | 63 | 108 | 16 | 20 | 36 | 119 | 112 | 231 | 96 | 100 | 196 | 336 | 355 | 691 |
| Indian Creek Tp., exc. of Maxwell | 48 | 52 | 100 | 58 | 46 | 104 | 77 | 72 | 149 | 15 | 25 | 40 | 155 | 135 | 290 | 90 | 74 | 164 | 443 | 404 | 847 |
| Maxwell town | 32 | 24 | 56 | 34 | 37 | 71 | 46 | 60 | 106 | 17 | 27 | 44 | 140 | 140 | 280 | 144 | 155 | 299 | 413 | 443 | 856 |
| Lafayette Tp., exc. of Story City | 44 | 33 | 77 | 29 | 32 | 61 | 31 | 33 | 64 | 20 | 16 | 36 | 141 | 91 | 232 | 47 | 44 | 91 | 312 | 249 | 561 |
| Story City town | 60 | 52 | 112 | 68 | 71 | 139 | 120 | 136 | 256 | 54 | 51 | 105 | 259 | 247 | 506 | 231 | 227 | 458 | 792 | 784 | 1,576 |
| Lincoln township, exc. of Zearing | 36 | 39 | 75 | 31 | 37 | 68 | 47 | 22 | 69 | 17 | 16 | 33 | 113 | 101 | 214 | 42 | 34 | 76 | 286 | 249 | 535 |
| Zearing town | 34 | 21 | 55 | 22 | 19 | 41 | 36 | 39 | 75 | 14 | 13 | 27 | 84 | 89 | 173 | 86 | 79 | 165 | 276 | 260 | 536 |
| Milford township | 55 | 52 | 107 | 59 | 33 | 92 | 54 | 72 | 126 | 23 | 16 | 39 | 148 | 108 | 256 | 57 | 39 | 96 | 396 | 320 | 716 |
| Nevada township, exc. of Nevada | 25 | 30 | 55 | 34 | 23 | 57 | 42 | 39 | 81 | 10 | 10 | 20 | 90 | 80 | 170 | 42 | 35 | 77 | 213 | 217 | 460 |
| Nevada city | *108* | *113* | *221* | *127* | *127* | *254* | *149* | *190* | *339* | *62* | *87* | *149* | *466* | *481* | *947* | *384* | *392* | *776* | *1,296* | *1,390* | *2,686* |
| Ward 1 | 37 | 29 | 66 | 35 | 32 | 67 | 44 | 53 | 97 | 13 | 23 | 36 | 119 | 136 | 255 | 114 | 116 | 230 | 362 | 389 | 751 |
| Ward 2 | 24 | 36 | 60 | 31 | 32 | 63 | 25 | 53 | 78 | 18 | 17 | 35 | 104 | 93 | 197 | 81 | 75 | 156 | 283 | 306 | 589 |
| Ward 3 | 21 | 19 | 40 | 29 | 21 | 50 | 36 | 30 | 66 | 12 | 12 | 24 | 102 | 100 | 202 | 86 | 96 | 182 | 286 | 278 | 564 |
| Ward 4 | 26 | 29 | 55 | 32 | 42 | 74 | 44 | 54 | 98 | 19 | 35 | 54 | 141 | 152 | 293 | 103 | 105 | 208 | 365 | 417 | 782 |
| New Albany township, exc. of Colo | 57 | 33 | 90 | 48 | 39 | 87 | 63 | 36 | 99 | 16 | 19 | 35 | 120 | 115 | 235 | 57 | 45 | 102 | 361 | 287 | 648 |
| Colo town | 17 | 39 | 56 | 19 | 19 | 38 | 14 | 39 | 53 | 31 | 18 | 49 | 90 | 91 | 181 | 77 | 82 | 159 | 248 | 288 | 536 |
| Palestine township, exc. of Huxley, Kelley, Sheldahl and Slater | 46 | 47 | 93 | 42 | 53 | 95 | 73 | 71 | 144 | 22 | 26 | 48 | 111 | 106 | 217 | 65 | 47 | 112 | 359 | 350 | 709 |
| Huxley town | 22 | 17 | 39 | 18 | 23 | 41 | 25 | 28 | 53 | 12 | 8 | 20 | 54 | 56 | 110 | 47 | 47 | 94 | 178 | 179 | 357 |
| Sheldahl town, part of (see Boone and Polk Counties) | 4 | 7 | 11 | 4 | 3 | 7 | 5 | 8 | 13 | 1 | ---- | 1 | 16 | 12 | 28 | 9 | 10 | 19 | 39 | 40 | 79 |
| Slater town | 38 | 28 | 66 | 39 | 40 | 79 | 47 | 53 | 100 | 20 | 18 | 38 | 102 | 117 | 219 | 80 | 88 | 168 | 326 | 344 | 670 |
| Richland township | 44 | 47 | 91 | 59 | 36 | 95 | 64 | 61 | 125 | 14 | 19 | 33 | 119 | 112 | 231 | 59 | 50 | 109 | 359 | 325 | 684 |
| Sherman township | 33 | 34 | 67 | 30 | 30 | 60 | 34 | 52 | 86 | 21 | 22 | 43 | 110 | 86 | 196 | 42 | 28 | 70 | 270 | 252 | 522 |
| Union township, exc. of Cambridge | 35 | 38 | 73 | 43 | 31 | 74 | 56 | 61 | 117 | 21 | 27 | 48 | 121 | 96 | 217 | 66 | 50 | 116 | 342 | 303 | 645 |
| Cambridge town | 26 | 39 | 65 | 40 | 39 | 79 | 54 | 53 | 107 | 22 | 14 | 36 | 117 | 112 | 229 | 87 | 80 | 167 | 346 | 337 | 683 |
| Warren Tp., exc. of McCallsburg | 40 | 48 | 88 | 32 | 37 | 69 | 69 | 57 | 126 | 31 | 14 | 45 | 127 | 111 | 238 | 65 | 50 | 115 | 334 | 317 | 651 |
| McCallsburg town | 21 | 16 | 37 | 17 | 12 | 29 | 18 | 19 | 37 | 10 | 9 | 19 | 63 | 44 | 107 | 33 | 30 | 63 | 162 | 130 | 292 |
| Washington township, exc. of Ames and Kelley | 36 | 37 | 73 | 36 | 52 | 88 | 53 | 63 | 116 | 24 | 31 | 55 | 148 | 139 | 287 | 100 | 73 | 173 | 397 | 395 | 792 |
| Ames city | *205* | *165* | *370* | *169* | *167* | *336* | *299* | *275* | *574* | *163* | *183* | *346* | *1,106* | *1,121* | *2,227* | *576* | *662* | *1,238* | *2,518* | *2,573* | *5,091* |
| Ward 1 | 36 | 34 | 70 | 41 | 34 | 75 | 66 | 63 | 129 | 35 | 33 | 68 | 227 | 223 | 450 | 141 | 146 | 287 | 546 | 533 | 1,079 |
| Ward 2 | 62 | 46 | 108 | 48 | 45 | 93 | 86 | 81 | 167 | 44 | 50 | 94 | 338 | 361 | 699 | 187 | 221 | 408 | 765 | 804 | 1,569 |
| Ward 3 | 62 | 59 | 121 | 46 | 54 | 100 | 85 | 75 | 160 | 43 | 36 | 79 | 222 | 214 | 436 | 184 | 128 | 262 | 592 | 566 | 1,158 |
| Ward 4 | 45 | 26 | 71 | 34 | 34 | 68 | 62 | 56 | 118 | 41 | 64 | 105 | 319 | 323 | 642 | 114 | 167 | 281 | 615 | 670 | 1,285 |
| Kelley town | 12 | 14 | 26 | 16 | 16 | 32 | 21 | 13 | 34 | 4 | 9 | 13 | 36 | 32 | 68 | 29 | 20 | 49 | 118 | 104 | 222 |
| Total | 1,330 | 1,275 | 2,605 | 1,314 | 1,259 | 2,573 | 1,821 | 1,913 | 3,734 | 783 | 782 | 1,565 | 4,855 | 4,567 | 9,422 | 3,012 | 2,876 | 5,888 | 13,115 | 12,672 | 25,787 |

# TAMA COUNTY.

**Persons Native Born of Native Parents, Classified by Age.**

| Townships, Towns, Cities and City Wards | Under 5 Years of Age | | | 5 and Under 10 Years | | | 10 and Under 18 Years | | | 18 and Under 21 Years | | | 21 and Under 45 Years | | | 45 Years and Over | | | Total all Ages | | |
|---|---|---|---|---|---|---|---|---|---|---|---|---|---|---|---|---|---|---|---|---|---|
| | Male. | Female. | Total. | Male. | Female. | Total. | Male. | Female. | Total. | Male. | Female. | Total. | Male. | Female. | Total. | Male. | Female. | Total. | Male. | Female. | Total. |
| Buckingham township | 30 | 23 | 53 | 27 | 21 | 48 | 35 | 25 | 60 | 11 | 7 | 18 | 40 | 29 | 69 | 17 | 14 | 31 | 160 | 119 | 279 |
| Carlton township, exc. of Garwin | 48 | 42 | 90 | 39 | 40 | 79 | 53 | 52 | 105 | 14 | 20 | 34 | 89 | 97 | 186 | 48 | 31 | 79 | 291 | 282 | 573 |
| Garwin town | 17 | 12 | 29 | 24 | 17 | 41 | 27 | 28 | 55 | 10 | 14 | 24 | 60 | 58 | 118 | 47 | 43 | 90 | 185 | 172 | 357 |
| Carroll township | 24 | 22 | 46 | 22 | 17 | 39 | 18 | 16 | 34 | 2 | 3 | 5 | 19 | 17 | 36 | 7 | 3 | 10 | 92 | 78 | 170 |
| Clark township, exc. of Dysart | 32 | 25 | 57 | 31 | 17 | 48 | 28 | 17 | 45 | 11 | 4 | 15 | 31 | 14 | 45 | 5 | ----- | 5 | 138 | 77 | 215 |
| Dysart town | 38 | 21 | 59 | 25 | 20 | 45 | 31 | 41 | 72 | 11 | 11 | 22 | 72 | 59 | 131 | 44 | 42 | 86 | 221 | 194 | 415 |
| Columbia township | 33 | 32 | 65 | 23 | 25 | 48 | 47 | 38 | 85 | 15 | 10 | 25 | 53 | 40 | 93 | 22 | 26 | 48 | 193 | 171 | 364 |
| Crystal township | 23 | 19 | 42 | 19 | 27 | 46 | 20 | 20 | 40 | 11 | 2 | 13 | 37 | 30 | 67 | 8 | 10 | 18 | 118 | 108 | 226 |
| Geneseo township | 29 | 33 | 62 | 26 | 24 | 50 | 28 | 22 | 50 | 5 | 10 | 15 | 62 | 49 | 111 | 29 | 20 | 49 | 179 | 158 | 337 |
| Grant township | 29 | 36 | 65 | 22 | 16 | 38 | 33 | 21 | 54 | 8 | 7 | 15 | 37 | 42 | 79 | 6 | 6 | 12 | 135 | 128 | 263 |
| Highland township | 27 | 25 | 52 | 26 | 21 | 47 | 30 | 32 | 62 | 10 | 7 | 17 | 55 | 47 | 102 | 29 | 19 | 48 | 177 | 151 | 328 |
| Howard township | 35 | 32 | 67 | 36 | 16 | 52 | 52 | 39 | 91 | 15 | 9 | 24 | 69 | 75 | 144 | 33 | 20 | 53 | 240 | 191 | 431 |
| Indian Village Tp., exc. of Montour | 42 | 28 | 70 | 22 | 44 | 66 | 40 | 34 | 74 | 11 | 13 | 24 | 82 | 71 | 153 | 45 | 28 | 73 | 242 | 218 | 460 |
| Montour town | 13 | 16 | 29 | 19 | 23 | 42 | 23 | 19 | 42 | 4 | 4 | 8 | 48 | 51 | 99 | 59 | 58 | 117 | 166 | 171 | 337 |
| Lincoln township, exc. of Berlin | 27 | 24 | 51 | 16 | 19 | 35 | 14 | 8 | 22 | 2 | ----- | 2 | 16 | 12 | 28 | 7 | 2 | 9 | 82 | 65 | 147 |
| Berlin town | 3 | 5 | 8 | 10 | 4 | 14 | 9 | 5 | 14 | ----- | 1 | 1 | 5 | 6 | 11 | 2 | ----- | 2 | 29 | 21 | 50 |
| Oneida township, exc. of Clutier | 26 | 27 | 53 | 21 | 16 | 37 | 29 | 19 | 48 | 9 | 4 | 13 | 14 | 13 | 27 | 3 | 1 | 4 | 102 | 80 | 182 |
| Clutier town | 6 | 3 | 9 | 8 | 10 | 18 | 2 | 5 | 7 | 2 | 1 | 3 | 4 | 4 | 8 | 2 | ----- | 2 | 24 | 23 | 47 |
| Otter Creek township | 15 | 24 | 39 | 23 | 23 | 46 | 22 | 27 | 49 | 6 | 9 | 15 | 24 | 24 | 48 | 10 | 12 | 22 | 100 | 119 | 219 |
| Perry township, exc. of Traer | 24 | 25 | 49 | 25 | 29 | 54 | 31 | 29 | 60 | 7 | 9 | 16 | 36 | 34 | 70 | 15 | 18 | 33 | 138 | 144 | 282 |
| Traer town | 43 | 37 | 80 | 50 | 36 | 86 | 43 | 60 | 103 | 21 | 27 | 48 | 133 | 135 | 268 | 98 | 88 | 186 | 388 | 383 | 771 |
| Richland township | 17 | 22 | 39 | 19 | 18 | 37 | 39 | 28 | 67 | 13 | 10 | 23 | 44 | 37 | 81 | 26 | 19 | 45 | 158 | 134 | 292 |
| Salt Creek township, exc. of Chelsea | 30 | 18 | 48 | 41 | 23 | 64 | 44 | 42 | 86 | 10 | 6 | 16 | 30 | 36 | 66 | 20 | 13 | 33 | 175 | 138 | 313 |
| Chelsea town | 30 | 22 | 52 | 14 | 20 | 34 | 23 | 28 | 51 | 6 | 7 | 13 | 38 | 41 | 79 | 21 | 20 | 41 | 132 | 138 | 270 |
| Spring Creek Tp., exc. of Gladbrook | 31 | 24 | 55 | 17 | 22 | 39 | 25 | 20 | 45 | 5 | 4 | 9 | 38 | 34 | 72 | 14 | 17 | 31 | 130 | 121 | 251 |
| Gladbrook town | 33 | 35 | 68 | 27 | 34 | 61 | 28 | 26 | 54 | 9 | 15 | 24 | 67 | 57 | 124 | 45 | 45 | 90 | 209 | 212 | 421 |
| Tama township, exc. of Tama | 8 | 4 | 12 | 4 | 6 | 10 | 4 | 9 | 13 | 2 | 1 | 3 | 14 | 9 | 23 | 9 | 5 | 14 | 41 | 34 | 75 |
| Tama city | *91* | *91* | *182* | *81* | *90* | *171* | *113* | *161* | *274* | *53* | *49* | *102* | *303* | *282* | *585* | *256* | *230* | *486* | *897* | *903* | *1,800* |
| Ward 1 | 29 | 34 | 63 | 27 | 24 | 51 | 38 | 64 | 102 | 19 | 13 | 32 | 93 | 75 | 168 | 69 | 45 | 114 | 275 | 255 | 530 |
| Ward 2 | 33 | 31 | 64 | 21 | 36 | 57 | 42 | 54 | 96 | 21 | 18 | 39 | 110 | 120 | 230 | 102 | 110 | 212 | 329 | 369 | 698 |
| Ward 3 | 29 | 26 | 55 | 33 | 30 | 63 | 33 | 43 | 76 | 13 | 18 | 31 | 100 | 87 | 187 | 85 | 75 | 160 | 293 | 279 | 572 |
| Toledo township, exc. of Toledo | 19 | 24 | 43 | 25 | 17 | 42 | 37 | 38 | 75 | 11 | 16 | 27 | 67 | 62 | 129 | 72 | 58 | 130 | 231 | 215 | 446 |
| Toledo city | *58* | *46* | *104* | *57* | *61* | *118* | *97* | *96* | *193* | *40* | *32* | *67* | *213* | *250* | *463* | *201* | *233* | *434* | *661* | *718* | *1,379* |
| Ward 1 | 17 | 24 | 41 | 20 | 25 | 45 | 37 | 36 | 73 | 17 | 16 | 33 | 82 | 101 | 183 | 83 | 95 | 178 | 256 | 297 | 553 |

| Table No. 1 — Townships, Towns, Cities and City Wards | Under 5 Years of Age | | | 5 and Under 10 Years | | | 10 and Under 18 Years | | | 18 and Under 21 Years | | | 21 and Under 45 Years | | | 45 Years and Over | | | Total all Ages | | |
|---|---|---|---|---|---|---|---|---|---|---|---|---|---|---|---|---|---|---|---|---|---|
| | Male. | Female. | Total. | Male. | Female. | Total. | Male. | Female. | Total. | Male. | Female. | Total. | Male. | Female. | Total. | Male. | Female. | Total. | Male. | Female. | Total. |
| Ward 2 | 17 | 7 | 24 | 15 | 19 | 34 | 28 | 19 | 47 | 6 | 7 | 13 | 57 | 55 | 112 | 51 | 45 | 96 | 174 | 152 | 326 |
| Ward 3 | 24 | 15 | 39 | 22 | 17 | 39 | 32 | 41 | 73 | 12 | 9 | 21 | 74 | 94 | 168 | 67 | 93 | 160 | 231 | 269 | 500 |
| York township, exc. of Elberon and Vining | 22 | 13 | 35 | 16 | 19 | 35 | 28 | 17 | 45 | 3 | 5 | 8 | 8 | 9 | 17 | 4 | 2 | 6 | 81 | 65 | 146 |
| Elberon town | 9 | 12 | 21 | 12 | 6 | 18 | 15 | 15 | 30 | 4 | 1 | 5 | 20 | 20 | 40 | 12 | 8 | 20 | 72 | 62 | 134 |
| Vining town | 2 | 2 | 4 | 6 | ----- | 6 | 4 | 4 | 8 | 2 | 1 | 3 | 3 | 2 | 5 | ----- | 1 | 1 | 17 | 10 | 27 |
| Sac and Fox Reservation | 23 | 28 | 51 | 19 | 17 | 36 | 28 | 26 | 54 | 7 | 16 | 23 | 82 | 51 | 133 | 27 | 33 | 60 | 186 | 171 | 357 |
| Total | 937 | 852 | 1,789 | 852 | 798 | 1,650 | 1,100 | 1,067 | 2,167 | 345 | 335 | 680 | 1,913 | 1,797 | 3,710 | 1,243 | 1,125 | 2,368 | 6,390 | 5,974 | 12,364 |

**Persons Native Born of Foreign or Mixed Parentage, Classified by Age.**

| | | | | | | | | | | | | | | | | | | | | | |
|---|---|---|---|---|---|---|---|---|---|---|---|---|---|---|---|---|---|---|---|---|---|
| Buckingham township | 14 | 7 | 21 | 10 | 10 | 20 | 13 | 13 | 26 | 7 | 6 | 13 | 56 | 43 | 99 | 13 | 10 | 23 | 113 | 89 | 202 |
| Carlton township, exc. of Garwin | 2 | 5 | 7 | 8 | 7 | 15 | 12 | 13 | 25 | 5 | 6 | 11 | 48 | 28 | 76 | 19 | 8 | 27 | 94 | 67 | 161 |
| Garwin town | 2 | 4 | 6 | 1 | 1 | 2 | 6 | 4 | 10 | 5 | 2 | 7 | 21 | 26 | 47 | 18 | 15 | 33 | 53 | 52 | 105 |
| Carroll township | 12 | 14 | 26 | 22 | 17 | 39 | 35 | 35 | 70 | 17 | 11 | 28 | 86 | 71 | 157 | 4 | 6 | 10 | 176 | 154 | 330 |
| Clark township, exc. of Dysart | ----- | 3 | 3 | 6 | 6 | 12 | 21 | 13 | 34 | 10 | 8 | 18 | 57 | 65 | 122 | 14 | 16 | 30 | 108 | 111 | 219 |
| Dysart town | 5 | 7 | 12 | 11 | 9 | 20 | 21 | 20 | 41 | 12 | 8 | 20 | 67 | 94 | 161 | 29 | 30 | 59 | 145 | 168 | 313 |
| Columbia township | 10 | 4 | 14 | 8 | 10 | 18 | 19 | 12 | 31 | 6 | 6 | 12 | 65 | 48 | 113 | 21 | 14 | 35 | 129 | 94 | 223 |
| Crystal township | 15 | 12 | 27 | 18 | 14 | 32 | 32 | 33 | 65 | 16 | 9 | 25 | 66 | 57 | 123 | 12 | 8 | 20 | 159 | 133 | 292 |
| Geneseo township | 6 | 9 | 15 | 10 | 7 | 17 | 11 | 13 | 24 | 5 | 2 | 7 | 27 | 25 | 52 | 7 | 5 | 12 | 66 | 61 | 127 |
| Grant township | 12 | 18 | 30 | 12 | 20 | 32 | 34 | 25 | 59 | 8 | 13 | 21 | 57 | 56 | 113 | 7 | 9 | 16 | 130 | 141 | 271 |
| Highland township | 8 | 10 | 18 | 15 | 11 | 26 | 30 | 25 | 55 | 7 | 6 | 13 | 40 | 33 | 73 | 9 | 11 | 20 | 109 | 96 | 205 |
| Howard township | 9 | 8 | 17 | 10 | 10 | 20 | 13 | 9 | 22 | 8 | 5 | 13 | 43 | 39 | 82 | 8 | 5 | 13 | 91 | 76 | 167 |
| Indian Village Tp., exc. of Montour | 4 | 7 | 11 | 6 | 10 | 16 | 19 | 15 | 34 | 3 | 8 | 11 | 29 | 31 | 60 | 14 | 15 | 29 | 75 | 86 | 161 |
| Montour town | 2 | 1 | 3 | 1 | 1 | 2 | 7 | 4 | 11 | 2 | 2 | 4 | 10 | 15 | 25 | 7 | 8 | 15 | 29 | 31 | 60 |
| Lincoln township, exc. of Berlin | 17 | 13 | 30 | 21 | 18 | 39 | 29 | 43 | 72 | 14 | 9 | 23 | 78 | 64 | 142 | 5 | 5 | 10 | 164 | 152 | 316 |
| Berlin town | 2 | 1 | 3 | 3 | 4 | 7 | 4 | 7 | 11 | 2 | 3 | 5 | 19 | 13 | 32 | ----- | ----- | ----- | 30 | 28 | 58 |
| Oneida township, exc. of Clutier | 19 | 9 | 28 | 10 | 11 | 21 | 27 | 21 | 48 | 10 | 8 | 18 | 88 | 68 | 156 | 8 | 6 | 14 | 162 | 123 | 285 |
| Clutier town | 10 | 10 | 20 | 10 | 9 | 19 | 18 | 11 | 29 | 5 | 8 | 13 | 30 | 33 | 63 | 2 | 2 | 4 | 75 | 73 | 148 |
| Otter Creek township | 10 | 5 | 15 | 13 | 14 | 27 | 35 | 22 | 57 | 16 | 13 | 29 | 98 | 61 | 159 | 20 | 6 | 26 | 192 | 121 | 313 |
| Perry township, exc. of Traer | 10 | 8 | 18 | 6 | 7 | 13 | 26 | 14 | 40 | 12 | 6 | 18 | 57 | 54 | 111 | 16 | 13 | 29 | 127 | 102 | 229 |
| Traer town | 12 | 11 | 23 | 12 | 8 | 20 | 28 | 18 | 46 | 10 | 12 | 22 | 71 | 106 | 177 | 52 | 51 | 103 | 185 | 206 | 391 |
| Richland township | 7 | 9 | 16 | 11 | 10 | 21 | 20 | 21 | 41 | 7 | 8 | 15 | 44 | 39 | 83 | 11 | 12 | 23 | 100 | 99 | 199 |

| | | | | | | | | | | | | | | | | | | | | | | |
|---|---|---|---|---|---|---|---|---|---|---|---|---|---|---|---|---|---|---|---|---|---|---|
| Salt Creek township, exc. of Chelsea | 15 | 16 | 31 | 20 | 10 | 30 | 32 | 37 | 69 | 17 | 12 | 29 | 68 | 58 | 126 | 18 | 11 | 29 | 170 | 144 | 314 |
| Chelsea town | 5 | 9 | 14 | 7 | 4 | 11 | 7 | 11 | 18 | 5 | 8 | 13 | 60 | 66 | 126 | 14 | 12 | 26 | 98 | 110 | 208 |
| Spring Creek Tp., exc. of Gladbrook | 11 | 12 | 23 | 12 | 16 | 28 | 35 | 21 | 56 | 8 | 21 | 29 | 84 | 72 | 156 | 13 | 10 | 23 | 163 | 152 | 315 |
| Gladbrook town | 7 | 8 | 15 | 11 | 11 | 22 | 25 | 25 | 50 | 13 | 21 | 34 | 77 | 88 | 165 | 22 | 27 | 49 | 155 | 180 | 335 |
| Tama township, exc. of Tama | ---- | ---- | ---- | ---- | ---- | ---- | 1 | ---- | 1 | ---- | 1 | 1 | 5 | 4 | 9 | 1 | 3 | 4 | 7 | 8 | 15 |
| Tama city | *16* | *11* | *27* | *16* | *12* | *28* | *31* | *41* | *72* | *10* | *16* | *26* | *120* | *136* | *256* | *66* | *64* | *130* | *259* | *280* | *539* |
| Ward 1 | 5 | 2 | 7 | 3 | ---- | 3 | 9 | 10 | 19 | 6 | 3 | 9 | 43 | 38 | 81 | 16 | 15 | 31 | 82 | 68 | 150 |
| Ward 2 | 4 | 5 | 9 | 4 | 7 | 11 | 11 | 21 | 32 | 3 | 10 | 13 | 33 | 44 | 77 | 26 | 20 | 46 | 81 | 107 | 188 |
| Ward 3 | 7 | 4 | 11 | 9 | 5 | 14 | 11 | 10 | 21 | 1 | 3 | 4 | 44 | 54 | 98 | 24 | 29 | 53 | 96 | 105 | 201 |
| Toledo township, exc. of Toledo | 2 | 1 | 3 | 6 | 3 | 9 | 6 | 5 | 11 | 2 | 2 | 4 | 21 | 16 | 37 | 19 | 17 | 36 | 56 | 44 | 100 |
| Toledo city | *4* | *9* | *13* | *4* | *7* | *11* | *17* | *12* | *29* | *8* | *9* | *17* | *42* | *60* | *102* | *49* | *36* | *85* | *124* | *133* | *257* |
| Ward 1 | 1 | 5 | 6 | 2 | 3 | 5 | 7 | 6 | 13 | 3 | 4 | 7 | 11 | 17 | 28 | 18 | 14 | 32 | 42 | 49 | 91 |
| Ward 2 | 2 | 4 | 6 | 2 | 3 | 5 | 6 | 5 | 11 | 3 | 3 | 6 | 17 | 24 | 41 | 11 | 8 | 19 | 41 | 47 | 88 |
| Ward 3 | 1 | ---- | 1 | ---- | 1 | 1 | 4 | 1 | 5 | 2 | 2 | 4 | 14 | 19 | 33 | 20 | 14 | 34 | 41 | 37 | 78 |
| York township, exc. of Elberon and Vining | 16 | 9 | 25 | 9 | 20 | 29 | 29 | 40 | 69 | 20 | 13 | 33 | 87 | 64 | 149 | 9 | 10 | 19 | 168 | 156 | 324 |
| Elberon town | 4 | 4 | 8 | 4 | 6 | 10 | 11 | 17 | 28 | 6 | 1 | 7 | 36 | 33 | 69 | 12 | 9 | 21 | 73 | 70 | 143 |
| Vining town | 4 | 2 | 6 | 5 | 3 | 8 | 6 | 11 | 17 | 3 | 5 | 8 | 18 | 18 | 36 | 4 | 3 | 7 | 40 | 42 | 82 |
| Sac and Fox Reservation | ---- | ---- | ---- | ---- | ---- | ---- | ---- | ---- | ---- | ---- | ---- | ---- | ---- | ---- | ---- | ---- | ---- | ---- | ---- | ---- | ---- |
| Total | 272 | 256 | 523 | 318 | 306 | 624 | 660 | 611 | 1,271 | 279 | 268 | 547 | 1,773 | 1,684 | 3,457 | 523 | 457 | 980 | 3,825 | 3,582 | 7,407 |

**Persons Foreign Born, Classified by Age.**

| Townships, Towns, Cities and City Wards | Under 5 Years of Age | | | 5 and Under 10 Years | | | 10 and Under 18 Years | | | 18 and Under 21 Years | | | 21 and Under 45 Years | | | | | 45 Years and Over | | | | | Total all Ages | | |
|---|---|---|---|---|---|---|---|---|---|---|---|---|---|---|---|---|---|---|---|---|---|---|---|---|---|
| | | | | | | | | | | | | | Male | | | | | Male | | | | | | | |
| | Male. | Female. | Total. | Male. | Female. | Total. | Male. | Female. | Total. | Male. | Female. | Total. | Nat. | Un-Nat. | Tot. | Female. | Total. | Nat. | Un-Nat. | Tot. | Female. | Total. | Male. | Female. | Total. |
| Buckingham township | --- | --- | --- | --- | --- | --- | --- | --- | --- | --- | 1 | 1 | 6 | 7 | 13 | 14 | 27 | 17 | 1 | 18 | 4 | 22 | 31 | 19 | 50 |
| Carlton township, exc. of Garwin | --- | --- | --- | --- | --- | --- | --- | --- | --- | --- | --- | --- | 5 | ---- | 5 | 7 | 12 | 20 | ---- | 20 | 18 | 38 | 25 | 25 | 50 |
| Garwin town | 1 | --- | 1 | 2 | --- | 2 | --- | --- | --- | --- | --- | --- | 6 | 5 | 11 | 5 | 16 | 15 | ---- | 15 | 17 | 32 | 29 | 22 | 51 |
| Carroll township | --- | 1 | 1 | --- | --- | --- | --- | 1 | 1 | 3 | --- | 3 | 9 | 16 | 25 | 19 | 44 | 37 | 2 | 39 | 29 | 68 | 67 | 50 | 117 |
| Clark township, exc. of Dysart | --- | --- | --- | --- | --- | --- | --- | --- | --- | 1 | --- | 1 | 8 | 4 | 12 | 9 | 21 | 13 | ---- | 13 | 9 | 22 | 26 | 18 | 44 |
| Dysart town | --- | 1 | 1 | --- | 1 | 1 | 4 | --- | 4 | --- | 2 | 2 | 14 | 8 | 22 | 16 | 38 | 81 | 1 | 82 | 81 | 163 | 108 | 101 | 209 |
| Columbia township | --- | --- | --- | --- | --- | --- | 4 | 1 | 5 | --- | 1 | 1 | 10 | 3 | 13 | 8 | 21 | 23 | ---- | 23 | 13 | 36 | 40 | 23 | 63 |
| Crystal township | --- | 1 | 1 | --- | --- | --- | 1 | --- | 1 | 2 | 1 | 3 | 13 | 4 | 17 | 13 | 30 | 31 | 1 | 32 | 17 | 49 | 52 | 32 | 84 |
| Geneseo township | --- | --- | --- | --- | --- | --- | --- | --- | --- | 5 | 3 | 8 | 10 | 16 | 26 | 14 | 40 | 9 | ---- | 9 | 8 | 17 | 40 | 25 | 65 |
| Grant township | --- | --- | --- | 2 | --- | 2 | 1 | 2 | 3 | 2 | 1 | 3 | 15 | 9 | 24 | 15 | 39 | 31 | 3 | 34 | 15 | 49 | 63 | 33 | 96 |
| Highland township | 1 | --- | 1 | 1 | --- | 1 | --- | --- | --- | 1 | --- | 1 | 10 | 6 | 16 | 13 | 29 | 14 | ---- | 14 | 10 | 24 | 33 | 23 | 56 |
| Howard township | --- | --- | --- | --- | --- | --- | --- | --- | --- | --- | --- | --- | 11 | ---- | 11 | 9 | 20 | 16 | ---- | 16 | 9 | 25 | 27 | 18 | 45 |
| Indian Village township, exc. of Montour | --- | --- | --- | --- | --- | --- | 1 | --- | 1 | --- | --- | --- | 12 | ---- | 12 | 8 | 20 | 17 | 1 | 18 | 15 | 33 | 31 | 23 | 54 |

## TAMA COUNTY—CONTINUED.

| Table No. 1 — Townships, Towns, Cities and City Wards | Under 5 Years of Age | | | 5 and Under 10 Years | | | 10 and Under 18 Years | | | 18 and Under 21 Years | | | 21 and Under 45 Years | | | | | 45 Years and Over | | | | | Total all Ages | | |
|---|---|---|---|---|---|---|---|---|---|---|---|---|---|---|---|---|---|---|---|---|---|---|---|---|---|
| | | | | | | | | | | | | | Male | | | Female. | Total. | Male | | | Female. | Total. | | | |
| | Male. | Female. | Total. | Male. | Female. | Total. | Male. | Female. | Total. | Male. | Female. | Total. | Nat. | Un-Nat. | Tot. | | | Nat. | Un-Nat. | Tot. | | | Male. | Female. | Total. |
| Montour town | | | | | | | | | | | | | 1 | | 1 | 1 | 2 | 8 | 1 | 9 | 5 | 14 | 10 | 6 | 16 |
| Lincoln township, exc. of Berlin | 1 | | 1 | 3 | 2 | 5 | 4 | 10 | 14 | 3 | 1 | 4 | 23 | 17 | 40 | 25 | 65 | 33 | 4 | 37 | 29 | 66 | 88 | 67 | 155 |
| Berlin town | | | | | | | | | | | | | 4 | 1 | 5 | 5 | 10 | 11 | 2 | 13 | 12 | 25 | 18 | 17 | 35 |
| Oneida township, exc. of Clutier | | | | 1 | 1 | 2 | 1 | 2 | 3 | 3 | | 3 | 18 | 9 | 27 | 19 | 46 | 20 | 3 | 23 | 23 | 46 | 55 | 45 | 100 |
| Clutier town | | | | 1 | | 1 | | | | 1 | | 1 | 17 | 6 | 23 | 13 | 36 | 20 | | 20 | 23 | 43 | 45 | 36 | 81 |
| Otter Creek township | | | | | | | 1 | 1 | 2 | 2 | 1 | 3 | 3 | 8 | 11 | 16 | 27 | 31 | 11 | 42 | 32 | 74 | 56 | 50 | 106 |
| Perry township, exc. of Traer | 1 | | 1 | | | | 1 | | 1 | 3 | 1 | 4 | 10 | 11 | 21 | 11 | 32 | 25 | 2 | 27 | 17 | 44 | 53 | 29 | 82 |
| Traer town | 1 | 2 | 3 | 3 | 1 | 4 | 1 | 2 | 3 | 1 | 1 | 2 | 16 | 11 | 27 | 32 | 59 | 78 | 3 | 81 | 64 | 145 | 114 | 102 | 216 |
| Richland township | | | | | | | | | | 3 | | 3 | 10 | 9 | 19 | 6 | 25 | 21 | 1 | 22 | 12 | 34 | 44 | 18 | 62 |
| Salt Creek township, exc. of Chelsea | | | | | 1 | 1 | 4 | 3 | 7 | 5 | | 5 | 11 | 6 | 17 | 13 | 30 | 42 | 1 | 43 | 38 | 81 | 69 | 55 | 124 |
| Chelsea town | | | | 1 | | 1 | 1 | | 1 | | 1 | 1 | 8 | 7 | 15 | 10 | 25 | 37 | 1 | 38 | 38 | 76 | 55 | 49 | 104 |
| Spring Creek township, exc. of Gladbrook | | | | | | | 2 | 3 | 5 | 3 | 1 | 4 | 20 | 9 | 29 | 22 | 51 | 28 | 5 | 33 | 26 | 59 | 67 | 52 | 119 |
| Gladbrook town | | | | | 2 | 2 | 3 | 2 | 5 | 1 | 2 | 3 | 7 | 9 | 16 | 16 | 32 | 79 | 3 | 82 | 79 | 161 | 102 | 101 | 203 |
| Tama township, exc. of Tama | | | | | | | | | | | | | | 1 | 1 | 1 | 2 | 1 | | 1 | 1 | 2 | 2 | 2 | 4 |
| Tama city | | | | | | | *5* | *3* | *8* | *6* | *2* | *8* | *23* | *53* | *76* | *28* | *104* | *78* | *11* | *89* | *73* | *162* | *176* | *106* | *282* |
| Ward 1 | | | | | | | 5 | 1 | 6 | 6 | 2 | 8 | 8 | 47 | 55 | 13 | 68 | 27 | 8 | 35 | 28 | 63 | 101 | 44 | 145 |
| Ward 2 | | | | | | | | 1 | 1 | | | | 8 | 3 | 11 | 9 | 20 | 25 | 1 | 26 | 22 | 48 | 37 | 32 | 69 |
| Ward 3 | | | | | | | | 1 | 1 | | | | 7 | 3 | 10 | 6 | 16 | 26 | 2 | 28 | 23 | 51 | 38 | 30 | 68 |
| Toledo township, exc. of Toledo | | | | | | | | | | | | | 3 | | 3 | 2 | 5 | 21 | | 21 | 8 | 29 | 24 | 10 | 34 |
| Toledo city | | | | *1* | | *1* | | | | | | | 8 | *1* | *9* | *14* | *23* | *31* | *1* | *32* | *29* | *61* | *42* | *43* | *85* |
| Ward 1 | | | | | | | | | | | | | 5 | 1 | 6 | 8 | 14 | 10 | | 10 | 11 | 21 | 16 | 19 | 35 |
| Ward 2 | | | | | | | | | | | | | 2 | | 2 | 4 | 6 | 13 | | 13 | 8 | 21 | 15 | 12 | 27 |
| Ward 3 | | | | 1 | | 1 | | | | | | | 1 | | 1 | 2 | 3 | 8 | 1 | 9 | 10 | 19 | 11 | 12 | 23 |
| York township, exc. of Elberon and Vining | | | | | | | 2 | 1 | 3 | 3 | 4 | 7 | 9 | 2 | 11 | 19 | 30 | 47 | 3 | 50 | 36 | 86 | 66 | 60 | 126 |
| Elberon town | | 1 | 1 | | | | | | | | | | 7 | 2 | 9 | 6 | 15 | 25 | | 25 | 21 | 46 | 34 | 28 | 62 |
| Vining town | | | | | | | 1 | 1 | 2 | | | | 3 | 1 | 4 | 4 | 8 | 19 | 3 | 22 | 23 | 45 | 27 | 28 | 55 |
| Sac and Fox Reservation | | | | | | | | | | | | | | | | | | | | | | | | | |
| Total | 5 | 6 | 11 | 15 | 8 | 23 | 37 | 32 | 69 | 48 | 23 | 71 | 830 | 241 | 571 | 413 | 984 | 979 | 64 | 1,043 | 834 | 1,877 | 1,719 | 1,316 | 3,035 |

**Total Persons of All Nativities, Classified by Age.**

| Townships, Towns, Cities and City Wards | Under 5 Years of Age | | | 5 and Under 10 Years | | | 10 and Under 18 Years | | | 18 and Under 21 Years | | | 21 and Under 45 Years | | | 45 Years and Over | | | Total all Ages | | |
|---|---|---|---|---|---|---|---|---|---|---|---|---|---|---|---|---|---|---|---|---|---|
| | Male. | Female. | Total. | Male. | Female. | Total. | Male. | Female. | Total. | Male. | Female. | Total. | Male. | Female. | Total. | Male. | Female. | Total. | Male. | Female. | Total. |
| Buckingham township | 44 | 30 | 74 | 37 | 31 | 68 | 48 | 38 | 86 | 18 | 14 | 32 | 109 | 86 | 195 | 48 | 28 | 76 | 304 | 227 | 531 |
| Carlton township, exc. of Garwin | 50 | 47 | 97 | 47 | 47 | 94 | 65 | 65 | 130 | 19 | 26 | 45 | 142 | 132 | 274 | 87 | 57 | 144 | 410 | 374 | 784 |
| Garwin town | 20 | 16 | 36 | 27 | 18 | 45 | 33 | 32 | 65 | 15 | 16 | 31 | 92 | 89 | 181 | 80 | 75 | 155 | 267 | 246 | 513 |
| Carroll township | 36 | 37 | 73 | 44 | 34 | 78 | 53 | 52 | 105 | 22 | 14 | 36 | 130 | 107 | 237 | 50 | 38 | 88 | 335 | 282 | 617 |
| Clark township, exc. of Dysart | 32 | 28 | 60 | 37 | 23 | 60 | 49 | 30 | 79 | 22 | 12 | 34 | 100 | 88 | 188 | 32 | 25 | 57 | 272 | 206 | 478 |
| Dysart town | 43 | 29 | 72 | 36 | 30 | 66 | 56 | 61 | 117 | 23 | 21 | 44 | 161 | 169 | 330 | 155 | 153 | 308 | 474 | 463 | 937 |
| Columbia township | 43 | 36 | 79 | 31 | 35 | 66 | 70 | 51 | 121 | 21 | 17 | 38 | 131 | 96 | 227 | 66 | 53 | 119 | 362 | 288 | 650 |
| Crystal township | 38 | 32 | 70 | 37 | 41 | 78 | 53 | 53 | 106 | 29 | 12 | 41 | 120 | 100 | 220 | 52 | 35 | 87 | 329 | 273 | 602 |
| Geneseo township | 35 | 42 | 77 | 36 | 31 | 67 | 39 | 35 | 74 | 15 | 15 | 30 | 115 | 88 | 203 | 45 | 33 | 78 | 285 | 244 | 529 |
| Grant township | 41 | 54 | 95 | 36 | 36 | 72 | 68 | 48 | 116 | 18 | 21 | 39 | 118 | 113 | 231 | 47 | 30 | 77 | 328 | 302 | 630 |
| Highland township | 36 | 35 | 71 | 42 | 32 | 74 | 60 | 57 | 117 | 18 | 13 | 31 | 111 | 93 | 204 | 52 | 40 | 92 | 319 | 270 | 589 |
| Howard township | 44 | 40 | 84 | 46 | 26 | 72 | 65 | 48 | 113 | 23 | 14 | 37 | 123 | 123 | 246 | 57 | 34 | 91 | 358 | 285 | 643 |
| Indian Village township, exc. of Montour | 46 | 35 | 81 | 28 | 54 | 82 | 60 | 49 | 109 | 14 | 21 | 35 | 123 | 110 | 233 | 77 | 58 | 135 | 348 | 327 | 675 |
| Montour town | 15 | 17 | 32 | 20 | 24 | 44 | 30 | 23 | 53 | 6 | 6 | 12 | 59 | 67 | 126 | 75 | 71 | 146 | 205 | 208 | 413 |
| Lincoln township, exc. of Berlin | 45 | 37 | 82 | 40 | 39 | 79 | 47 | 61 | 108 | 19 | 10 | 29 | 134 | 101 | 235 | 49 | 36 | 85 | 334 | 284 | 618 |
| Berlin town | 5 | 6 | 11 | 13 | 8 | 21 | 13 | 12 | 25 | 2 | 4 | 6 | 29 | 24 | 53 | 15 | 12 | 27 | 77 | 66 | 143 |
| Oneida township, exc. of Clutier | 45 | 36 | 81 | 32 | 28 | 60 | 57 | 42 | 99 | 22 | 12 | 34 | 129 | 100 | 229 | 34 | 30 | 64 | 319 | 248 | 567 |
| Clutier town | 16 | 13 | 29 | 19 | 19 | 38 | 20 | 16 | 36 | 8 | 9 | 17 | 57 | 50 | 107 | 24 | 25 | 49 | 144 | 132 | 276 |
| Otter Creek township | 25 | 29 | 54 | 36 | 37 | 73 | 58 | 50 | 108 | 24 | 23 | 47 | 133 | 101 | 234 | 72 | 50 | 122 | 348 | 290 | 638 |
| Perry township, exc. of Traer | 35 | 33 | 68 | 31 | 36 | 67 | 58 | 43 | 101 | 22 | 16 | 38 | 114 | 99 | 213 | 58 | 48 | 106 | 318 | 275 | 593 |
| Traer town | 56 | 50 | 106 | 65 | 45 | 110 | 72 | 80 | 152 | 32 | 40 | 72 | 231 | 273 | 504 | 231 | 203 | 434 | 687 | 691 | 1,378 |
| Richland township | 24 | 31 | 55 | 30 | 28 | 58 | 59 | 49 | 108 | 23 | 18 | 41 | 107 | 82 | 189 | 59 | 43 | 102 | 302 | 251 | 553 |
| Salt Creek Tp., exc. of Chelsea | 45 | 34 | 79 | 61 | 34 | 95 | 80 | 82 | 162 | 32 | 18 | 50 | 115 | 107 | 222 | 81 | 62 | 143 | 414 | 337 | 751 |
| Chelsea town | 35 | 31 | 66 | 22 | 24 | 46 | 31 | 39 | 70 | 11 | 16 | 27 | 113 | 117 | 230 | 73 | 70 | 143 | 285 | 297 | 582 |
| Spring Creek township, exc. of Gladbrook | 42 | 36 | 78 | 29 | 38 | 67 | 62 | 44 | 106 | 16 | 26 | 42 | 151 | 128 | 279 | 60 | 53 | 113 | 360 | 325 | 685 |
| Gladbrook town | 40 | 43 | 83 | 38 | 47 | 85 | 56 | 53 | 109 | 23 | 38 | 61 | 160 | 161 | 321 | 149 | 151 | 300 | 466 | 493 | 959 |
| Tama township, exc. of Tama | 8 | 4 | 12 | 4 | 6 | 10 | 5 | 9 | 14 | 2 | 2 | 4 | 20 | 14 | 34 | 11 | 9 | 20 | 50 | 44 | 94 |
| Tama city | *107* | *102* | *209* | *97* | *102* | *199* | *149* | *205* | *354* | *69* | *67* | *136* | *499* | *446* | *945* | *411* | *367* | *778* | *1,332* | *1,289* | *2,621* |
| Ward 1 | 34 | 36 | 70 | 30 | 24 | 54 | 52 | 75 | 127 | 31 | 18 | 49 | 191 | 126 | 317 | 120 | 88 | 208 | 458 | 367 | 825 |
| Ward 2 | 37 | 36 | 73 | 25 | 43 | 68 | 53 | 76 | 129 | 24 | 28 | 52 | 154 | 173 | 327 | 154 | 152 | 306 | 447 | 508 | 955 |
| Ward 3 | 36 | 30 | 66 | 42 | 35 | 77 | 44 | 54 | 98 | 14 | 21 | 35 | 154 | 147 | 301 | 137 | 127 | 264 | 427 | 414 | 841 |
| Toledo township, exc. of Toledo | 21 | 25 | 46 | 31 | 20 | 51 | 43 | 43 | 86 | 13 | 18 | 31 | 91 | 80 | 171 | 112 | 83 | 195 | 311 | 269 | 580 |
| Toledo city | *62* | *55* | *117* | *62* | *68* | *130* | *114* | *108* | *222* | *43* | *41* | *84* | *264* | *324* | *588* | *282* | *298* | *580* | *827* | *894* | *1,721* |
| Ward 1 | 18 | 29 | 47 | 22 | 28 | 50 | 44 | 42 | 86 | 20 | 20 | 40 | 99 | 126 | 225 | 111 | 120 | 231 | 314 | 365 | 679 |

## TAMA COUNTY—CONTINUED.

| Table No. 1 — Townships, Towns, Cities and City Wards | Under 5 Years of Age | | | 5 and Under 10 Years | | | 10 and Under 18 Years | | | 18 and Under 21 Years | | | 21 and Under 45 Years | | | 45 Years and Over | | | Total all Ages | | |
|---|---|---|---|---|---|---|---|---|---|---|---|---|---|---|---|---|---|---|---|---|---|
| | Male. | Female. | Total. | Male. | Female. | Total. | Male. | Female. | Total. | Male. | Female. | Total. | Male. | Female. | Total. | Male. | Female. | Total. | Male. | Female. | Total. |
| Ward 2 | 19 | 11 | 30 | 17 | 22 | 39 | 34 | 24 | 58 | 9 | 10 | 19 | 76 | 83 | 159 | 75 | 61 | 136 | 230 | 211 | 441 |
| Ward 3 | 25 | 15 | 40 | 23 | 18 | 41 | 36 | 42 | 78 | 14 | 11 | 25 | 89 | 115 | 204 | 96 | 117 | 213 | 283 | 318 | 601 |
| York township, exc. of Elberon and Vining | 38 | 22 | 60 | 25 | 39 | 64 | 59 | 58 | 117 | 26 | 22 | 48 | 104 | 92 | 196 | 63 | 48 | 111 | 315 | 281 | 596 |
| Elberon town | 13 | 17 | 30 | 16 | 12 | 28 | 26 | 32 | 58 | 10 | 2 | 12 | 65 | 59 | 124 | 49 | 38 | 87 | 179 | 160 | 339 |
| Vining town | 6 | 4 | 10 | 11 | 3 | 14 | 11 | 16 | 27 | 5 | 6 | 11 | 25 | 24 | 49 | 26 | 27 | 53 | 84 | 80 | 164 |
| Sac and Fox Reservation | 23 | 28 | 51 | 19 | 17 | 36 | 28 | 26 | 54 | 7 | 16 | 23 | 82 | 51 | 133 | 27 | 33 | 60 | 186 | 171 | 357 |
| Total | 1,214 | 1,114 | 2,328 | 1,185 | 1,112 | 2,297 | 1,797 | 1,710 | 3,507 | 672 | 626 | 1,298 | 4,257 | 3,894 | 8,151 | 2,809 | 2,416 | 5,225 | 11,934 | 10,872 | 22,806 |

## TAYLOR COUNTY.

### Persons Native Born of Native Parents, Classified by Age.

| Townships, Towns, Cities and City Wards | Under 5 Years of Age | | | 5 and Under 10 Years | | | 10 and Under 18 Years | | | 18 and Under 21 Years | | | 21 and Under 45 Years | | | 45 Years and Over | | | Total all Ages | | |
|---|---|---|---|---|---|---|---|---|---|---|---|---|---|---|---|---|---|---|---|---|---|
| | Male. | Female. | Total. | Male. | Female. | Total. | Male. | Female. | Total. | Male. | Female. | Total. | Male. | Female. | Total. | Male. | Female. | Total. | Male. | Female. | Total. |
| Bedford township, exc. of Bedford | 12 | 8 | 20 | 5 | 10 | 15 | 10 | 12 | 22 | 7 | 4 | 11 | 23 | 28 | 51 | 24 | 22 | 46 | 81 | 84 | 165 |
| Bedford city | *53* | *55* | *108* | *77* | *72* | *149* | *111* | *118* | *229* | *39* | *52* | *91* | *224* | *325* | *549* | *325* | *310* | *635* | *829* | *932* | *1,761* |
| Ward 1 | 18 | 15 | 33 | 22 | 22 | 44 | 31 | 31 | 62 | 15 | 20 | 35 | 63 | 93 | 156 | 85 | 84 | 169 | 234 | 265 | 499 |
| Ward 2 | 14 | 20 | 34 | 33 | 25 | 58 | 48 | 50 | 98 | 11 | 20 | 31 | 87 | 136 | 223 | 147 | 137 | 284 | 340 | 388 | 728 |
| Ward 3 | 21 | 20 | 41 | 22 | 25 | 47 | 32 | 37 | 69 | 13 | 12 | 25 | 74 | 96 | 170 | 93 | 89 | 182 | 255 | 279 | 534 |
| Benton township | 12 | 21 | 33 | 20 | 30 | 50 | 43 | 26 | 69 | 19 | 6 | 25 | 58 | 65 | 123 | 43 | 36 | 79 | 195 | 184 | 379 |
| Clayton township | 23 | 41 | 64 | 40 | 37 | 77 | 36 | 41 | 77 | 10 | 15 | 25 | 86 | 79 | 165 | 55 | 38 | 93 | 250 | 251 | 501 |
| Dallas township, exc. of New Market | 51 | 36 | 87 | 51 | 62 | 113 | 75 | 60 | 135 | 24 | 24 | 48 | 136 | 126 | 262 | 83 | 63 | 146 | 420 | 371 | 791 |
| New Market town | 19 | 25 | 44 | 47 | 40 | 87 | 62 | 59 | 121 | 11 | 15 | 26 | 95 | 101 | 196 | 103 | 97 | 200 | 337 | 337 | 674 |
| Gay township | 31 | 33 | 64 | 36 | 26 | 62 | 47 | 44 | 91 | 24 | 12 | 36 | 78 | 84 | 162 | 49 | 34 | 83 | 265 | 233 | 498 |

| | | | | | | | | | | | | | | | | | | | | | |
|---|---|---|---|---|---|---|---|---|---|---|---|---|---|---|---|---|---|---|---|---|---|
| Grant township, exc. of Clearfield | 24 | 20 | 44 | 23 | 29 | 52 | 33 | 31 | 64 | 14 | 13 | 27 | 70 | 67 | 137 | 37 | 34 | 71 | 201 | 194 | 395 |
| Clearfield town, part of (see Ringgold County) | 20 | 21 | 41 | 31 | 26 | 57 | 41 | 39 | 80 | 13 | 17 | 30 | 93 | 106 | 199 | 86 | 95 | 181 | 284 | 304 | 588 |
| Total Clearfield town in Taylor and Ringgold Counties | *20* | *21* | *41* | *31* | *26* | *57* | *41* | *40* | *81* | *14* | *17* | *31* | *95* | *111* | *206* | *89* | *100* | *189* | *290* | *315* | *605* |
| Grove township | 33 | 37 | 70 | 34 | 31 | 65 | 40 | 38 | 78 | 9 | 18 | 27 | 87 | 65 | 152 | 25 | 24 | 49 | 228 | 213 | 441 |
| Holt township | 43 | 27 | 70 | 28 | 34 | 62 | 58 | 46 | 104 | 16 | 17 | 33 | 86 | 85 | 171 | 36 | 33 | 69 | 267 | 242 | 509 |
| Jackson township | 28 | 16 | 44 | 36 | 21 | 57 | 33 | 33 | 66 | 13 | 16 | 29 | 62 | 72 | 134 | 39 | 37 | 76 | 211 | 195 | 406 |
| Jefferson township, exc. of Athelstan and Blockton | 34 | 34 | 68 | 30 | 28 | 58 | 46 | 45 | 91 | 23 | 17 | 40 | 75 | 83 | 158 | 54 | 34 | 88 | 262 | 241 | 503 |
| Athelstan town | 5 | 11 | 16 | 7 | 7 | 14 | 19 | 11 | 30 | 1 | 1 | 2 | 29 | 25 | 54 | 16 | 21 | 37 | 77 | 76 | 153 |
| Blockton town | 23 | 25 | 48 | 26 | 28 | 54 | 36 | 40 | 76 | 22 | 19 | 41 | 115 | 117 | 232 | 86 | 87 | 173 | 308 | 316 | 624 |
| Marshall township, exc. of Conway and Sharpsburg | 20 | 34 | 54 | 26 | 35 | 61 | 50 | 60 | 110 | 21 | 21 | 42 | 88 | 76 | 164 | 43 | 36 | 79 | 248 | 262 | 510 |
| Conway town | 13 | 14 | 27 | 5 | 10 | 15 | 15 | 11 | 26 | 5 | 3 | 8 | 45 | 41 | 86 | 38 | 37 | 75 | 121 | 116 | 237 |
| Sharpsburg town | 8 | 6 | 14 | 6 | 6 | 12 | 10 | 16 | 26 | 4 | 4 | 8 | 21 | 24 | 45 | 22 | 24 | 46 | 71 | 80 | 151 |
| Mason township | 36 | 19 | 55 | 39 | 39 | 78 | 75 | 42 | 117 | 24 | 20 | 44 | 85 | 81 | 166 | 62 | 55 | 117 | 321 | 256 | 577 |
| Nodaway township | 44 | 39 | 83 | 37 | 45 | 82 | 56 | 58 | 114 | 28 | 8 | 36 | 105 | 100 | 205 | 65 | 49 | 114 | 335 | 299 | 634 |
| Platte township, exc. of Lenox | 39 | 33 | 72 | 46 | 42 | 88 | 47 | 43 | 90 | 9 | 17 | 26 | 96 | 88 | 184 | 58 | 46 | 104 | 295 | 269 | 564 |
| Lenox town | 63 | 59 | 122 | 54 | 54 | 108 | 77 | 70 | 147 | 26 | 35 | 61 | 169 | 161 | 330 | 133 | 120 | 253 | 522 | 499 | 1,021 |
| Polk township | 39 | 40 | 79 | 41 | 36 | 77 | 50 | 61 | 111 | 21 | 20 | 41 | 112 | 96 | 208 | 67 | 57 | 124 | 330 | 310 | 640 |
| Ross township | 43 | 37 | 80 | 47 | 39 | 86 | 54 | 43 | 97 | 14 | 15 | 29 | 100 | 104 | 204 | 58 | 43 | 101 | 316 | 281 | 597 |
| Washington Tp., exc. of Gravity | 48 | 45 | 93 | 46 | 51 | 97 | 66 | 69 | 135 | 16 | 29 | 45 | 122 | 107 | 229 | 76 | 52 | 128 | 374 | 353 | 727 |
| Gravity town | 20 | 22 | 42 | 25 | 22 | 47 | 33 | 42 | 75 | 13 | 11 | 24 | 75 | 73 | 148 | 73 | 79 | 152 | 239 | 249 | 488 |
| Total | 784 | 758 | 1,542 | 863 | 860 | 1,723 | 1,223 | 1,158 | 2,381 | 426 | 429 | 855 | 2,335 | 2,379 | 4,714 | 1,756 | 1,563 | 3,319 | 7,387 | 7,147 | 14,534 |

**Persons Native Born of Foreign or Mixed Parentage, Classified by Age.**

| | | | | | | | | | | | | | | | | | | | | | |
|---|---|---|---|---|---|---|---|---|---|---|---|---|---|---|---|---|---|---|---|---|---|
| Bedford township, exc. of Bedford | ---- | ---- | ---- | ---- | ---- | ---- | ---- | ---- | ---- | ---- | ---- | ---- | 2 | 1 | 3 | 2 | 1 | 3 | 4 | 2 | 6 |
| Bedford city | 2 | 2 | 4 | ---- | 1 | 1 | 3 | 6 | 9 | 2 | 1 | 3 | 21 | 20 | 41 | 38 | 52 | 90 | 66 | 82 | 148 |
| Ward 1 | ---- | ---- | ---- | ---- | ---- | ---- | 1 | ---- | 1 | ---- | 1 | 1 | 6 | 7 | 13 | 10 | 15 | 25 | 17 | 23 | 40 |
| Ward 2 | 2 | 2 | 4 | ---- | 1 | 1 | 2 | 5 | 7 | 2 | ---- | 2 | 6 | 7 | 13 | 13 | 21 | 34 | 25 | 36 | 61 |
| Ward 3 | ---- | ---- | ---- | ---- | ---- | ---- | ---- | 1 | 1 | ---- | ---- | ---- | 9 | 6 | 15 | 15 | 16 | 31 | 24 | 23 | 47 |
| Benton township | 2 | 1 | 3 | 1 | 1 | 2 | 5 | 1 | 6 | 1 | 2 | 3 | 7 | 3 | 10 | 6 | 2 | 8 | 22 | 10 | 32 |
| Clayton township | ---- | 2 | 2 | ---- | 1 | 1 | 3 | 2 | 5 | 1 | 1 | 2 | 13 | 8 | 21 | 8 | 8 | 16 | 25 | 22 | 47 |
| Dallas township, exc. of New Market | ---- | ---- | ---- | 3 | 1 | 4 | 3 | 9 | 12 | 1 | 2 | 3 | 10 | 11 | 21 | 6 | 6 | 12 | 23 | 29 | 52 |
| New Market town | 2 | ---- | 2 | 1 | 1 | 2 | 4 | 3 | 7 | ---- | 1 | 1 | 6 | 11 | 17 | 7 | 8 | 15 | 20 | 24 | 44 |
| Gay township | 2 | 1 | 3 | 1 | 4 | 5 | 3 | 3 | 6 | 2 | ---- | 2 | 10 | 8 | 18 | 9 | 5 | 14 | 27 | 21 | 48 |
| Grant township, exc. of Clearfield | ---- | ---- | ---- | 3 | 2 | 5 | 7 | 6 | 13 | 1 | 3 | 4 | 15 | 15 | 30 | 20 | 9 | 29 | 46 | 35 | 81 |
| Clearfield town, part of (see Ringgold County) | 2 | ---- | 2 | 3 | ---- | 3 | 1 | 1 | 2 | 1 | 2 | 3 | 13 | 15 | 28 | 13 | 19 | 32 | 33 | 37 | 70 |
| Total Clearfield town in Taylor and Ringgold Counties | *2* | ---- | *2* | *3* | ---- | *3* | *1* | *1* | *2* | *1* | *2* | *3* | *13* | *16* | *29* | *13* | *19* | *32* | *33* | *38* | *71* |
| Grove township | 4 | 1 | 5 | 3 | 4 | 7 | 12 | 7 | 19 | 5 | 5 | 10 | 29 | 38 | 67 | 20 | 13 | 33 | 73 | 68 | 141 |
| Holt township | 3 | 2 | 5 | 1 | 1 | 2 | 6 | 5 | 11 | 2 | 1 | 3 | 20 | 26 | 46 | 18 | 9 | 27 | 50 | 44 | 94 |
| Jackson township | ---- | ---- | ---- | ---- | ---- | ---- | 1 | ---- | 1 | 1 | ---- | 1 | 12 | 5 | 17 | 6 | 7 | 13 | 20 | 12 | 32 |

## TAYLOR COUNTY—Continued.

**Table No. 1**

| Townships, Towns, Cities and City Wards | Under 5 Years of Age | | | 5 and Under 10 Years | | | 10 and Under 18 Years | | | 18 and Under 21 Years | | | 21 and Under 45 Years | | | 45 Years and Over | | | Total all Ages | | |
|---|---|---|---|---|---|---|---|---|---|---|---|---|---|---|---|---|---|---|---|---|---|
| | Male. | Female. | Total. | Male. | Female. | Total. | Male. | Female. | Total. | Male. | Female. | Total. | Male. | Female. | Total. | Male. | Female. | Total. | Male. | Female. | Total. |
| Jefferson township, exc. of Athelstan and Blockton | ---- | 1 | 1 | ---- | ---- | ---- | 1 | ---- | 1 | 1 | ---- | 1 | 8 | 2 | 10 | 5 | 12 | 17 | 15 | 15 | 30 |
| Athelstan town | ---- | ---- | ---- | 1 | 1 | 2 | ---- | ---- | ---- | ---- | ---- | ---- | 1 | 2 | 3 | 1 | 3 | 4 | 3 | 6 | 9 |
| Blockton town | 1 | 1 | 2 | ---- | ---- | ---- | 2 | 1 | 3 | 1 | ---- | 1 | 1 | 5 | 6 | 8 | 2 | 10 | 13 | 9 | 22 |
| Marshall township, exc. of Conway and Sharpsburg | ---- | 1 | 1 | 2 | 2 | 4 | 6 | 9 | 15 | 3 | 2 | 5 | 21 | 15 | 36 | 11 | 13 | 24 | 43 | 42 | 85 |
| Conway town | ---- | ---- | ---- | ---- | ---- | ---- | ---- | 1 | 1 | 1 | 2 | 3 | 6 | 14 | 20 | 3 | 6 | 9 | 10 | 23 | 33 |
| Sharpsburg town | ---- | ---- | ---- | ---- | ---- | ---- | ---- | ---- | ---- | ---- | ---- | ---- | 3 | 4 | 7 | 3 | 2 | 5 | 6 | 6 | 12 |
| Mason township | ---- | 1 | 1 | 3 | 1 | 4 | 1 | 2 | 3 | 1 | 2 | 3 | 10 | 12 | 22 | 10 | 4 | 14 | 25 | 22 | 47 |
| Nodaway township | 3 | 2 | 5 | 1 | 1 | 2 | 4 | 5 | 9 | 2 | 2 | 4 | 17 | 20 | 37 | 15 | 9 | 24 | 42 | 39 | 81 |
| Platte township, exc. of Lenox | 5 | 1 | 6 | 4 | 4 | 8 | 7 | 7 | 14 | 3 | 5 | 8 | 27 | 19 | 46 | 10 | 17 | 27 | 56 | 53 | 109 |
| Lenox town | 3 | 2 | 5 | 5 | 3 | 8 | 6 | 11 | 17 | 4 | 3 | 7 | 44 | 59 | 103 | 40 | 53 | 93 | 102 | 131 | 233 |
| Polk township | 1 | 1 | 2 | 1 | ---- | 1 | 1 | 1 | 2 | 2 | ---- | 2 | 7 | 7 | 14 | 11 | 4 | 15 | 23 | 13 | 36 |
| Ross township | ---- | 1 | 1 | 1 | ---- | 1 | 2 | 1 | 3 | 2 | 2 | 4 | 10 | 4 | 14 | 3 | 4 | 7 | 18 | 12 | 30 |
| Washington Tp., exc. of Gravity | ---- | 4 | 4 | ---- | 1 | 1 | 3 | 2 | 5 | 1 | ---- | 1 | 16 | 17 | 33 | 9 | 13 | 22 | 29 | 37 | 66 |
| Gravity town | ---- | ---- | ---- | ---- | ---- | ---- | 1 | ---- | 1 | ---- | ---- | ---- | 10 | 13 | 23 | 14 | 12 | 26 | 25 | 25 | 50 |
| Total | 30 | 24 | 54 | 34 | 29 | 63 | 82 | 83 | 165 | 38 | 36 | 74 | 339 | 354 | 693 | 296 | 293 | 589 | 819 | 819 | 1,638 |

**Persons Foreign Born, Classified by Age.**

| Townships, Towns, Cities and City Wards | Under 5 Years of Age | | | 5 and Under 10 Years | | | 10 and Under 18 Years | | | 18 and Under 21 Years | | | 21 and Under 45 Years | | | | | 45 Years and Over | | | | | Total all Ages | | |
|---|---|---|---|---|---|---|---|---|---|---|---|---|---|---|---|---|---|---|---|---|---|---|---|---|
| | | | | | | | | | | | | | Male | | | Female. | Total. | Male | | | Female. | Total. | | | |
| | Male. | Female. | Total. | Male. | Female. | Total. | Male. | Female. | Total. | Male. | Female. | Total. | Nat. | Un-Nat. | Tot. | | | Nat. | Un-Nat. | Tot. | | | Male. | Female. | Total. |
| Bedford township, exc. of Bedford | --- | --- | --- | --- | --- | --- | --- | --- | --- | --- | --- | --- | --- | --- | --- | 1 | 1 | 1 | --- | 1 | 1 | 2 | 1 | 2 | 3 |
| Bedford city | --- | 1 | 1 | --- | --- | --- | --- | --- | --- | --- | --- | --- | 3 | 2 | 5 | 1 | 6 | 14 | --- | 14 | 11 | 25 | 19 | 13 | 32 |
| Ward 1 | --- | --- | --- | --- | --- | --- | --- | --- | --- | --- | --- | --- | 1 | 1 | 2 | --- | 2 | 3 | --- | 3 | 4 | 7 | 5 | 4 | 9 |
| Ward 2 | --- | 1 | 1 | --- | --- | --- | --- | --- | --- | --- | --- | --- | 1 | 1 | 2 | 1 | 3 | 4 | --- | 4 | 4 | 8 | 6 | 6 | 12 |
| Ward 3 | --- | --- | --- | --- | --- | --- | --- | --- | --- | --- | --- | --- | 1 | --- | 1 | --- | 1 | 7 | --- | 7 | 3 | 10 | 8 | 3 | 11 |

| | | | | | | | | | | | | | | | | | | | | | | | | | |
|---|---|---|---|---|---|---|---|---|---|---|---|---|---|---|---|---|---|---|---|---|---|---|---|---|---|
| Benton township | | | | | 1 | 1 | 1 | | 1 | | | | | | | 1 | 1 | 4 | | 4 | 4 | 8 | 5 | 6 | 11 |
| Clayton township | | | | | | | | | | | | | 4 | | 4 | 1 | 5 | 3 | | 3 | 3 | 6 | 7 | 4 | 11 |
| Dallas township, exc. of New Market | | | | | | | | | | | | | 1 | | 1 | 2 | 3 | 4 | | 4 | 3 | 7 | 5 | 5 | 10 |
| New Market town | | | | | | | | | | | | | 1 | | 1 | | 1 | 12 | | 12 | 6 | 18 | 13 | 6 | 19 |
| Gay township | | 1 | 1 | | | | | | | | | | | | | 1 | 1 | 4 | | 4 | 2 | 6 | 4 | 4 | 8 |
| Grant township, exc. of Clearfield | | | | | | | | | | | | | 1 | | 1 | | 1 | 6 | | 6 | 6 | 12 | 7 | 6 | 13 |
| Clearfield town, part of (see Ringgold County) | | | | | | | | | | | | | | | | | | 11 | 1 | 12 | 7 | 19 | 12 | 7 | 19 |
| Total Clearfield town in Taylor and Ringgold Counties | | | | | | | | | | | | | | | | | | *11* | *1* | *12* | 7 | *19* | *12* | 7 | *19* |
| Grove township | | | | | | | | | | | | | 4 | | 4 | 1 | 5 | 11 | | 11 | 5 | 16 | 15 | 6 | 21 |
| Holt township | | | | | | | | | | | | | 1 | | 1 | 2 | 3 | 10 | | 10 | 6 | 16 | 11 | 8 | 19 |
| Jackson township | | | | | | | | | | | | | | | | 2 | 2 | 2 | | 2 | 1 | 3 | 2 | 3 | 5 |
| Jefferson township, exc. of Athelstan and Blockton | | | | | | | | | | | | | | | | | | 4 | | 4 | 1 | 5 | 4 | 1 | 5 |
| Athelstan town | | | | | | | | | | | | | 1 | | 1 | 1 | 2 | | | | | | 1 | 1 | 2 |
| Blockton town | | | | | | | | | | | | | | | | 2 | 2 | 1 | | 1 | | 1 | 1 | 2 | 3 |
| Marshall township, exc. of Conway and Sharpsburg | | | | | | | | | | | | | 1 | | 1 | 3 | 4 | 10 | | 10 | 8 | 18 | 11 | 11 | 22 |
| Conway town | | | | | | | | | | | | | | | | | | 5 | | 5 | 2 | 7 | 5 | 2 | 7 |
| Sharpsburg town | | | | | | | | | | | | | | | | | | 1 | | 1 | 2 | 3 | 1 | 2 | 3 |
| Mason township | | | | | | | | | | | | | 3 | | 3 | | 3 | 4 | 1 | 5 | 1 | 6 | 8 | 1 | 9 |
| Nodaway township | | | | | | | | | | | | | 2 | | 2 | 1 | 3 | 10 | | 10 | 10 | 20 | 12 | 11 | 23 |
| Platte township, exc. of Lenox | | | | | | | | 3 | 3 | 1 | 1 | 2 | 3 | | 3 | 3 | 6 | 13 | | 13 | 9 | 22 | 17 | 16 | 33 |
| Lenox town | | | | | | | | | | | | | 5 | 3 | 8 | 6 | 14 | 23 | | 23 | 29 | 52 | 31 | 35 | 66 |
| Polk township | | | | | | | | | | | | | 2 | | 2 | 3 | 5 | 1 | 1 | 2 | 3 | 5 | 4 | 6 | 10 |
| Ross township | | | | | | | | | | | | | | 1 | 1 | | 1 | 4 | | 4 | 1 | 5 | 5 | 1 | 6 |
| Washington township, exc. of Gravity | | | | | | | | | | | | | | | | 2 | 2 | 1 | 1 | 2 | 1 | 3 | 2 | 3 | 5 |
| Gravity town | | 1 | 1 | | | | | | | | | | 1 | | 1 | | 1 | 5 | | 5 | 5 | 10 | 6 | 6 | 12 |
| Total | | 3 | 3 | | 1 | 1 | 1 | 3 | 4 | 1 | 1 | 2 | 33 | 6 | 39 | 33 | 72 | 16 | 4 | 168 | 127 | 295 | 209 | 168 | 377 |

**Total Persons of All Nativities, Classified by Age.**

| Townships, Towns, Cities and City Wards | Under 5 Years of Age | | | 5 and Under 10 Years | | | 10 and Under 18 Years | | | 18 and Under 21 Years | | | 21 and Under 45 Years | | | 45 Years and Over | | | Total all Ages | | |
|---|---|---|---|---|---|---|---|---|---|---|---|---|---|---|---|---|---|---|---|---|---|
| | Male. | Female. | Total. | Male. | Female. | Total. | Male. | Female. | Total. | Male. | Female. | Total. | Male. | Female. | Total. | Male. | Female. | Total. | Male. | Female. | Total. |
| Bedford township, exc. of Bedford | 12 | 8 | 20 | 5 | 10 | 15 | 10 | 12 | 22 | 7 | 4 | 11 | 25 | 30 | 55 | 27 | 24 | 51 | 86 | 88 | 174 |
| Bedford city | *55* | *58* | *113* | 77 | *73* | *150* | *114* | *124* | *238* | *41* | *53* | *94* | *250* | *346* | *596* | *377* | *373* | *750* | *914* | *1,027* | *1,941* |
| Ward 1 | 18 | 15 | 33 | 22 | 22 | 44 | 32 | 31 | 63 | 15 | 21 | 36 | 71 | 100 | 171 | 98 | 103 | 201 | 256 | 292 | 548 |
| Ward 2 | 16 | 23 | 39 | 33 | 26 | 59 | 50 | 55 | 105 | 13 | 20 | 33 | 95 | 144 | 239 | 164 | 162 | 326 | 371 | 430 | 801 |
| Ward 3 | 21 | 20 | 41 | 22 | 25 | 47 | 32 | 38 | 70 | 13 | 12 | 25 | 84 | 102 | 186 | 115 | 108 | 223 | 287 | 305 | 592 |

## TAYLOR COUNTY—Continued.

| Table No. 1 | Under 5 Years of Age | | | 5 and Under 10 Years | | | 10 and Under 18 Years | | | 18 and Under 21 Years | | | 21 and Under 45 Years | | | 45 Years and Over | | | Total all Ages | | |
|---|---|---|---|---|---|---|---|---|---|---|---|---|---|---|---|---|---|---|---|---|---|
| Townships, Towns, Cities and City Wards | Male. | Female. | Total. | Male. | Female. | Total. | Male. | Female. | Total. | Male. | Female. | Total. | Male. | Female. | Total. | Male. | Female. | Total. | Male. | Female. | Total |
| Benton township | 14 | 22 | 36 | 21 | 32 | 53 | 49 | 27 | 76 | 20 | 8 | 28 | 65 | 69 | 134 | 53 | 42 | 95 | 222 | 200 | 422 |
| Clayton township | 23 | 43 | 66 | 40 | 38 | 78 | 39 | 43 | 82 | 11 | 16 | 27 | 103 | 88 | 191 | 66 | 49 | 115 | 282 | 277 | 559 |
| Dallas Tp., exc. of New Market | 51 | 36 | 87 | 54 | 63 | 117 | 78 | 69 | 147 | 25 | 26 | 51 | 147 | 139 | 286 | 93 | 72 | 165 | 448 | 405 | 853 |
| New Market town | 21 | 25 | 46 | 48 | 41 | 89 | 66 | 62 | 128 | 11 | 16 | 27 | 102 | 112 | 214 | 122 | 111 | 233 | 370 | 367 | 737 |
| Gay township | 33 | 35 | 68 | 37 | 30 | 67 | 50 | 47 | 97 | 26 | 12 | 38 | 88 | 93 | 181 | 62 | 41 | 103 | 296 | 258 | 554 |
| Grant township, exc. of Clearfield | 24 | 20 | 44 | 26 | 31 | 57 | 40 | 37 | 77 | 15 | 16 | 31 | 86 | 82 | 168 | 63 | 49 | 112 | 254 | 235 | 489 |
| Clearfield town, part of (see Ringgold County) | 22 | 21 | 43 | 34 | 26 | 60 | 42 | 40 | 82 | 14 | 19 | 33 | 106 | 121 | 227 | 111 | 121 | 232 | 329 | 348 | 677 |
| Total Clearfield town in Taylor and Ringgold Counties | *22* | *21* | *43* | *34* | *26* | *60* | *42* | *41* | *83* | *15* | *19* | *34* | *108* | *127* | *235* | *114* | *126* | *240* | *335* | *360* | *695* |
| Grove township | 37 | 38 | 75 | 37 | 35 | 72 | 52 | 45 | 97 | 14 | 23 | 37 | 120 | 104 | 224 | 56 | 42 | 98 | 316 | 287 | 603 |
| Holt township | 46 | 29 | 75 | 29 | 35 | 64 | 64 | 51 | 115 | 18 | 18 | 36 | 107 | 113 | 220 | 64 | 48 | 112 | 328 | 294 | 622 |
| Jackson township | 28 | 16 | 44 | 36 | 21 | 57 | 34 | 33 | 67 | 14 | 16 | 30 | 74 | 79 | 153 | 47 | 45 | 92 | 233 | 210 | 443 |
| Jefferson township, exc. of Athelstan and Blockton | 34 | 35 | 69 | 30 | 28 | 58 | 47 | 45 | 92 | 24 | 17 | 41 | 83 | 85 | 168 | 63 | 47 | 110 | 281 | 257 | 538 |
| Athelstan town | 5 | 11 | 16 | 8 | 8 | 16 | 19 | 11 | 30 | 1 | 1 | 2 | 31 | 28 | 59 | 17 | 24 | 41 | 81 | 83 | 164 |
| Blockton town | 24 | 26 | 50 | 26 | 28 | 54 | 38 | 41 | 79 | 23 | 19 | 42 | 116 | 124 | 240 | 95 | 89 | 184 | 322 | 327 | 649 |
| Marshall township, exc. of Conway and Sharpsburg | 20 | 35 | 55 | 28 | 37 | 65 | 56 | 69 | 125 | 24 | 23 | 47 | 110 | 94 | 204 | 64 | 57 | 121 | 302 | 315 | 617 |
| Conway town | 13 | 14 | 27 | 5 | 10 | 15 | 15 | 12 | 27 | 6 | 5 | 11 | 51 | 55 | 106 | 46 | 45 | 91 | 136 | 141 | 277 |
| Sharpsburg town | 8 | 6 | 14 | 6 | 6 | 12 | 10 | 16 | 26 | 4 | 4 | 8 | 24 | 28 | 52 | 26 | 28 | 54 | 78 | 88 | 166 |
| Mason township | 36 | 20 | 56 | 42 | 40 | 82 | 76 | 44 | 120 | 25 | 22 | 47 | 98 | 93 | 191 | 77 | 60 | 137 | 354 | 279 | 633 |
| Nodaway township | 47 | 41 | 88 | 38 | 46 | 84 | 60 | 63 | 123 | 30 | 10 | 40 | 124 | 121 | 245 | 90 | 68 | 158 | 389 | 349 | 738 |
| Platte township, exc. of Lenox | 44 | 34 | 78 | 50 | 46 | 96 | 54 | 53 | 107 | 13 | 23 | 36 | 126 | 110 | 236 | 81 | 72 | 153 | 368 | 338 | 706 |
| Lenox town | 66 | 61 | 127 | 59 | 57 | 116 | 83 | 81 | 164 | 30 | 38 | 68 | 221 | 226 | 447 | 196 | 202 | 398 | 655 | 665 | 1,320 |
| Polk township | 40 | 41 | 81 | 42 | 36 | 78 | 51 | 62 | 113 | 23 | 20 | 43 | 121 | 106 | 227 | 80 | 64 | 144 | 357 | 329 | 686 |
| Ross township | 43 | 38 | 81 | 48 | 39 | 87 | 56 | 44 | 100 | 16 | 17 | 33 | 111 | 108 | 219 | 65 | 48 | 113 | 339 | 294 | 633 |
| Washington Tp., exc. of Gravity | 48 | 49 | 97 | 46 | 52 | 98 | 69 | 71 | 140 | 17 | 29 | 46 | 138 | 126 | 264 | 87 | 66 | 153 | 405 | 393 | 798 |
| Gravity town | 20 | 23 | 43 | 25 | 22 | 47 | 34 | 42 | 76 | 13 | 11 | 24 | 86 | 86 | 172 | 92 | 96 | 188 | 270 | 280 | 550 |
| Total | 814 | 785 | 1,599 | 897 | 890 | 1,787 | 1,306 | 1,244 | 2,550 | 465 | 466 | 931 | 2,713 | 2,766 | 5,479 | 2,220 | 1,983 | 4,203 | 8,415 | 8,134 | 16,549 |

# UNION COUNTY.

**Persons Native Born of Native Parents, Classified by Age.**

| Townships, Towns, Cities and City Wards | Under 5 Years of Age | | | 5 and Under 10 Years | | | 10 and Under 18 Years | | | 18 and Under 21 Years | | | 21 and Under 45 Years | | | 45 Years and Over | | | Total all Ages | | |
|---|---|---|---|---|---|---|---|---|---|---|---|---|---|---|---|---|---|---|---|---|---|
| | Male. | Female. | Total. | Male. | Female. | Total. | Male. | Female. | Total. | Male. | Female. | Total. | Male. | Female. | Total. | Male. | Female. | Total. | Male. | Female. | Total. |
| Creston city (township) | 277 | 23[illegible] | 51[illegible] | 29[illegible] | 27[illegible] | 572 | 408 | 430 | 838 | 148 | 131 | 279 | 953 | 1,000 | 1,953 | 665 | 663 | 1,328 | 2,747 | 2,738 | 5,485 |
| Ward 1 | 75 | 54 | 129 | 73 | 66 | 139 | 86 | 97 | 183 | 24 | 27 | 51 | 216 | 205 | 421 | 132 | 133 | 265 | 606 | 582 | 1,188 |
| Ward 2 | 57 | 49 | 106 | 71 | 71 | 142 | 117 | 106 | 223 | 45 | 31 | 76 | 225 | 271 | 496 | 195 | 209 | 404 | 710 | 737 | 1,447 |
| Ward 3 | 53 | 39 | 92 | 41 | 40 | 81 | 57 | 71 | 128 | 32 | 15 | 47 | 142 | 141 | 283 | 93 | 88 | 181 | 418 | 394 | 812 |
| Ward 4 | 36 | 40 | 76 | 51 | 38 | 89 | 64 | 71 | 135 | 22 | 17 | 39 | 108 | 107 | 215 | 81 | 75 | 156 | 362 | 348 | 710 |
| Ward 5 | 56 | 56 | 112 | 60 | 61 | 121 | 84 | 85 | 169 | 25 | 41 | 66 | 262 | 276 | 538 | 164 | 158 | 322 | 651 | 677 | 1,328 |
| Dodge township | 35 | 46 | 81 | 28 | 28 | 56 | 59 | 53 | 112 | 20 | 15 | 35 | 89 | 76 | 165 | 49 | 35 | 84 | 280 | 253 | 533 |
| Douglas township, exc. of Cromwell | 24 | 17 | 41 | 16 | 18 | 34 | 38 | 22 | 60 | 11 | 9 | 20 | 71 | 55 | 126 | 41 | 39 | 80 | 201 | 160 | 361 |
| Cromwell town | 8 | 8 | 16 | 10 | 6 | 16 | 7 | 14 | 21 | 6 | 4 | 10 | 20 | 25 | 45 | 21 | 29 | 50 | 72 | 86 | 158 |
| Grant Tp., exc. of Shannon City | 34 | 35 | 69 | 36 | 27 | 63 | 39 | 43 | 82 | 15 | 16 | 31 | 70 | 68 | 138 | 47 | 32 | 79 | 241 | 221 | 462 |
| Shannon City town, part of (see Ringgold County) | 11 | 5 | 16 | 15 | 12 | 27 | 12 | 18 | 30 | 5 | 3 | 8 | 29 | 41 | 70 | 33 | 33 | 66 | 105 | 112 | 217 |
| Total Shannon City town in Union and Ringgold Counties | 13 | 7 | 20 | 17 | 14 | 31 | 12 | 24 | 36 | 6 | 3 | 9 | 33 | 45 | 78 | 39 | 40 | 79 | 120 | 133 | 253 |
| Highland township | 18 | 37 | 55 | 29 | 29 | 58 | 39 | 47 | 86 | 13 | 9 | 22 | 62 | 62 | 124 | 49 | 36 | 85 | 210 | 220 | 430 |
| Jones township, exc. of Thayer | 42 | 29 | 71 | 40 | 42 | 82 | 43 | 45 | 88 | 9 | 10 | 19 | 82 | 85 | 167 | 63 | 35 | 98 | 279 | 246 | 525 |
| Thayer town | 10 | 5 | 15 | 11 | 8 | 19 | 8 | 14 | 22 | 2 | 7 | 9 | 27 | 24 | 51 | 23 | 18 | 41 | 81 | 76 | 157 |
| Lincoln township | 27 | 30 | 57 | 24 | 36 | 60 | 56 | 61 | 117 | 10 | 13 | 23 | 79 | 73 | 152 | 53 | 34 | 87 | 249 | 247 | 496 |
| New Hope township, exc. of Lorimor | 33 | 31 | 64 | 26 | 30 | 56 | 44 | 39 | 83 | 19 | 17 | 36 | 69 | 79 | 148 | 48 | 28 | 76 | 239 | 224 | 463 |
| Lorimor town | 34 | 36 | 70 | 28 | 38 | 66 | 60 | 43 | 103 | 22 | 15 | 37 | 89 | 110 | 199 | 76 | 78 | 154 | 309 | 320 | 629 |
| Platte township, exc. of Kent | 26 | 28 | 54 | 28 | 28 | 56 | 42 | 49 | 91 | 15 | 14 | 29 | 99 | 79 | 178 | 43 | 34 | 77 | 253 | 232 | 485 |
| Kent town | 6 | 11 | 17 | 8 | 5 | 13 | 3 | 16 | 19 | 3 | 2 | 5 | 22 | 20 | 42 | 22 | 17 | 39 | 64 | 71 | 135 |
| Pleasant township | 33 | 27 | 60 | 34 | 27 | 61 | 58 | 47 | 105 | 21 | 13 | 34 | 80 | 81 | 161 | 57 | 32 | 89 | 284 | 226 | 510 |
| Sand Creek township, exc. of Arispe | 28 | 21 | 49 | 29 | 18 | 47 | 41 | 41 | 82 | 16 | 15 | 31 | 75 | 72 | 147 | 49 | 38 | 87 | 238 | 205 | 443 |
| Arispe town | 7 | 7 | 14 | 8 | 9 | 17 | 7 | 13 | 20 | 5 | 2 | 7 | 21 | 15 | 36 | 13 | 10 | 23 | 61 | 56 | 117 |
| Spaulding township | 28 | 30 | 58 | 36 | 34 | 70 | 34 | 32 | 66 | 14 | 15 | 29 | 67 | 68 | 135 | 41 | 29 | 70 | 220 | 208 | 428 |
| Union township, exc. of Afton | 27 | 27 | 54 | 30 | 43 | 73 | 54 | 52 | 106 | 13 | 17 | 30 | 86 | 85 | 171 | 64 | 45 | 109 | 274 | 269 | 543 |
| Afton town | 38 | 32 | 70 | 44 | 37 | 81 | 64 | 76 | 140 | 16 | 27 | 43 | 130 | 134 | 264 | 140 | 136 | 276 | 432 | 442 | 874 |
| Total | 746 | 700 | 1,446 | 776 | 751 | 1,527 | 1,116 | 1,155 | 2,271 | 383 | 354 | 737 | 2,221 | 2,251 | 4,47[illegible] | 1,597 | 1,401 | 2,998 | 6,839 | 6,612 | 13,451 |

## UNION COUNTY—CONTINUED.

**Persons Native Born of Foreign or Mixed Parentage, Classified by Age.**

| Table No. 1 | Under 5 Years of Age | | | 5 and Under 10 Years | | | 10 and Under 18 Years | | | 18 and Under 21 Years | | | 21 and Under 45 Years | | | 45 Years and Over | | | Total all Ages | | |
|---|---|---|---|---|---|---|---|---|---|---|---|---|---|---|---|---|---|---|---|---|---|
| Townships, Towns, Cities and City Wards | Male. | Female. | Total. | Male. | Female. | Total. | Male. | Female. | Total. | Male. | Female. | Total. | Male. | Female. | Total. | Male. | Female. | Total. | Male. | Female. | Total. |
| Creston city (township) | 27 | 26 | 53 | 36 | 47 | 83 | 102 | 97 | 199 | 42 | 41 | 83 | 297 | 398 | 695 | 155 | 185 | 340 | 659 | 794 | 1,453 |
| Ward 1 | 11 | 6 | 17 | 8 | 19 | 27 | 36 | 33 | 69 | 10 | 15 | 25 | 62 | 72 | 134 | 25 | 26 | 51 | 152 | 171 | 323 |
| Ward 2 | 3 | 2 | 5 | 8 | 9 | 17 | 13 | 8 | 21 | 7 | 3 | 10 | 60 | 89 | 149 | 41 | 46 | 87 | 132 | 157 | 289 |
| Ward 3 | 6 | 9 | 15 | 6 | 8 | 14 | 31 | 25 | 56 | 12 | 10 | 22 | 58 | 93 | 151 | 28 | 44 | 72 | 141 | 189 | 330 |
| Ward 4 | 6 | 8 | 14 | 9 | 5 | 14 | 13 | 17 | 30 | 9 | 6 | 15 | 49 | 55 | 104 | 21 | 26 | 47 | 107 | 117 | 224 |
| Ward 5 | 1 | 1 | 2 | 5 | 6 | 11 | 9 | 14 | 23 | 4 | 7 | 11 | 68 | 89 | 157 | 40 | 43 | 83 | 127 | 160 | 287 |
| Dodge township | ----- | 1 | 1 | 1 | 3 | 4 | 8 | 12 | 20 | 7 | 2 | 9 | 26 | 15 | 41 | 15 | 8 | 23 | 57 | 41 | 98 |
| Douglas township, exc. of Cromwell | 2 | 1 | 3 | 3 | 2 | 5 | 11 | 4 | 15 | 4 | 4 | 8 | 11 | 22 | 33 | 8 | 11 | 19 | 39 | 44 | 83 |
| Cromwell town | ----- | ----- | ----- | ----- | 1 | 1 | ----- | ----- | ----- | 1 | 1 | 2 | 3 | 4 | 7 | 2 | 2 | 4 | 6 | 8 | 14 |
| Grant Tp., exc. of Shannon City | 2 | 2 | 4 | 4 | 4 | 8 | 13 | 4 | 17 | 4 | 6 | 10 | 17 | 29 | 46 | 9 | 10 | 19 | 49 | 55 | 104 |
| Shannon City town, part of (see Ringgold County) | 1 | ----- | 1 | ----- | 1 | 1 | ----- | 1 | 1 | ----- | ----- | ----- | 6 | 10 | 16 | 3 | 5 | 8 | 10 | 17 | 27 |
| Total Shannon City town in Union and Ringgold Counties | 1 | ----- | 1 | ----- | 1 | 1 | ----- | 2 | 2 | 1 | ----- | 1 | 6 | 11 | 17 | 4 | 5 | 9 | 12 | 19 | 31 |
| Highland township | 4 | 2 | 6 | 5 | 1 | 6 | 1 | 2 | 3 | 1 | 1 | 2 | 24 | 13 | 37 | 12 | 8 | 20 | 47 | 27 | 74 |
| Jones township, exc. of Thayer | 1 | 8 | 9 | 7 | 5 | 12 | 7 | 7 | 14 | 4 | 2 | 6 | 25 | 18 | 43 | 10 | 6 | 16 | 54 | 46 | 100 |
| Thayer town | ----- | ----- | ----- | 1 | ----- | 1 | 1 | 1 | 2 | 1 | ----- | 1 | 9 | 4 | 13 | 2 | 8 | 10 | 14 | 13 | 27 |
| Lincoln township | 2 | 3 | 5 | 1 | ----- | 1 | 8 | 7 | 15 | 3 | 3 | 6 | 23 | 22 | 45 | 12 | 11 | 23 | 49 | 46 | 95 |
| New Hope township, exc. of Lorimor | 1 | 1 | 2 | 1 | 1 | 2 | 2 | ----- | 2 | 1 | 2 | 3 | 14 | 12 | 26 | 6 | 8 | 14 | 25 | 24 | 49 |
| Lorimor town | 3 | ----- | 3 | 3 | 1 | 4 | 3 | 2 | 5 | 2 | 2 | 4 | 13 | 14 | 27 | 10 | 4 | 14 | 34 | 23 | 57 |
| Platte township, exc. of Kent | 1 | 2 | 3 | ----- | ----- | ----- | 3 | 2 | 5 | 1 | 1 | 2 | 16 | 21 | 37 | 17 | 7 | 24 | 38 | 33 | 71 |
| Kent town | 1 | ----- | 1 | 1 | ----- | 1 | 1 | ----- | 1 | ----- | ----- | ----- | 3 | 9 | 12 | 6 | 2 | 8 | 12 | 11 | 23 |
| Pleasant township | 1 | 2 | 3 | ----- | ----- | ----- | 2 | 4 | 6 | 1 | 1 | 2 | 21 | 16 | 37 | 7 | 4 | 11 | 32 | 27 | 59 |
| Sand Creek township, exc. of Arispe | 1 | 1 | 2 | 2 | 1 | 3 | 4 | 4 | 8 | 5 | 1 | 6 | 11 | 12 | 23 | 14 | 6 | 20 | 37 | 25 | 62 |
| Arispe town | ----- | ----- | ----- | ----- | ----- | ----- | ----- | 1 | 1 | ----- | ----- | ----- | 3 | 2 | 5 | 1 | ----- | 1 | 4 | 3 | 7 |
| Spaulding township | 6 | 4 | 10 | 2 | 3 | 5 | 13 | 10 | 23 | 6 | 2 | 8 | 43 | 45 | 88 | 19 | 17 | 36 | 89 | 81 | 170 |
| Union township, exc. of Afton | ----- | ----- | ----- | 1 | ----- | 1 | 2 | 6 | 8 | 2 | 2 | 4 | 24 | 19 | 43 | 9 | 14 | 23 | 38 | 41 | 79 |
| Afton town | ----- | 1 | 1 | 3 | ----- | 3 | 6 | 7 | 13 | 2 | 4 | 6 | 16 | 19 | 35 | 27 | 19 | 46 | 54 | 50 | 104 |
| Total | 53 | 54 | 107 | 71 | 70 | 141 | 187 | 171 | 358 | 87 | 75 | 162 | 605 | 704 | 1,309 | 344 | 335 | 679 | 1,347 | 1,409 | 2,756 |

## Persons Foreign Born, Classified by Age.

| Townships, Towns, Cities and City Wards | Under 5 Years of Age | | | 5 and Under 10 Years | | | 10 and Under 18 Years | | | 18 and Under 21 Years | | | 21 and Under 45 Years | | | | | 45 Years and Over | | | | | Total all Ages | | |
|---|---|---|---|---|---|---|---|---|---|---|---|---|---|---|---|---|---|---|---|---|---|---|---|---|---|
| | | | | | | | | | | | | | Male | | | | | Male | | | | | | | |
| | Male. | Female. | Total. | Male. | Female. | Total. | Male. | Female. | Total. | Male. | Female. | Total. | Nat. | Un-Nat. | Tot. | Female. | Total. | Nat. | Un-Nat. | Tot. | Female. | Total. | Male. | Female. | Total. |
| Creston city (township) | 1 | | 1 | 5 | 3 | 8 | 4 | 3 | 7 | 3 | | 3 | 49 | 31 | 80 | 78 | 158 | 226 | 17 | 243 | 214 | 457 | 336 | 298 | 634 |
| Ward 1 | 1 | | 1 | 2 | 1 | 3 | | 1 | 1 | | | | 17 | 16 | 33 | 29 | 62 | 65 | 9 | 74 | 61 | 135 | 110 | 92 | 202 |
| Ward 2 | | | | | | | | | | | | | 9 | | 9 | 11 | 20 | 31 | | 31 | 30 | 61 | 40 | 41 | 81 |
| Ward 3 | | | | 1 | 1 | 2 | | | | | | | 10 | 1 | 11 | 18 | 29 | 56 | | 56 | 56 | 112 | 68 | 75 | 143 |
| Ward 4 | | | | 1 | 1 | 2 | 3 | 2 | 5 | 1 | | 1 | 6 | 4 | 10 | 12 | 22 | 29 | 6 | 35 | 39 | 74 | 50 | 54 | 104 |
| Ward 5 | | | | 1 | | 1 | 1 | | 1 | 2 | | 2 | 7 | 10 | 17 | 8 | 25 | 45 | 2 | 47 | 28 | 75 | 68 | 36 | 104 |
| Dodge township | | | | | | | | | | 1 | 1 | 2 | 2 | 2 | 4 | | 4 | 8 | | 8 | 8 | 16 | 13 | 9 | 22 |
| Douglas township, exc. of Cromwell | | | | | | | | | | | | | 5 | | 5 | 4 | 9 | 12 | 1 | 13 | 6 | 19 | 18 | 10 | 28 |
| Cromwell town | | | | | | | | | | | | | | | | | | 4 | | 4 | 3 | 7 | 4 | 3 | 7 |
| Grant township, exc. of Shannon City | | 1 | 1 | | | | 2 | 2 | 4 | 2 | 1 | 3 | 1 | 1 | 2 | 2 | 4 | 8 | 2 | 10 | 9 | 19 | 16 | 15 | 31 |
| Shannon City town, part of (see Ringgold County) | | | | | | | | | | | | | | 1 | 1 | | 1 | 3 | | 3 | | 3 | 4 | | 4 |
| Total Shannon City town in Union and Ringgold Counties | | | | | | | | | | | | | | 1 | 1 | | 1 | 4 | | 4 | | 4 | 5 | | 5 |
| Highland township | | | | | | | | | | | | | 3 | | 3 | 1 | 4 | 9 | | 9 | 9 | 18 | 12 | 10 | 22 |
| Jones township, exc. of Thayer | | | | | | | | | | | | | 5 | 1 | 6 | | 6 | 11 | | 11 | 7 | 18 | 17 | 7 | 24 |
| Thayer town | | | | | | | | | | | | | | | | 1 | 1 | 3 | | 3 | | 3 | 3 | 1 | 4 |
| Lincoln township | | | | | | | | | | | | | 2 | 1 | 3 | 4 | 7 | 7 | | 7 | 9 | 16 | 10 | 13 | 23 |
| New Hope township, exc. of Lorimor | | | | | | | | | | | | | 1 | | 1 | | 1 | 2 | | 2 | 2 | 4 | 3 | 2 | 5 |
| Lorimor town | 1 | | 1 | | | | | | | | | | 1 | 2 | 3 | 3 | 6 | 7 | 2 | 9 | 9 | 18 | 13 | 12 | 25 |
| Platte township, exc. of Kent | | | | | | | | | | | | | 1 | 1 | 2 | | 2 | 7 | | 7 | 5 | 12 | 9 | 5 | 14 |
| Kent town | | | | | | | | | | | | | 1 | | 1 | 1 | 2 | 3 | | 3 | 3 | 6 | 4 | 4 | 8 |
| Pleasant township | | | | | | | | | | | | | | 1 | 1 | | 1 | 4 | | 4 | 3 | 7 | 5 | 3 | 8 |
| Sand Creek township, exc. of Arispe | | | | | | | | | | 1 | | 1 | | 2 | 2 | 4 | 6 | 4 | 1 | 5 | 7 | 12 | 8 | 11 | 19 |
| Arispe town | 1 | | 1 | | | | | | | | | | | | | | | 1 | | 1 | 1 | 2 | 2 | 1 | 3 |
| Spaulding township | | | | | 1 | 1 | | 1 | 1 | | | | 4 | 1 | 5 | 6 | 11 | 11 | | 11 | 13 | 2 | 16 | 21 | 37 |
| Union township, exc. of Afton | | | | | | | | | | | | | | | | 1 | 1 | 9 | | 9 | 4 | 13 | 9 | 5 | 14 |
| Afton town | | | | | | | | | | | | | 1 | | 1 | 2 | 3 | 12 | | 12 | 14 | 2 | 13 | 16 | 29 |
| Total | 3 | 1 | 4 | 5 | 4 | 9 | 6 | 6 | 12 | 7 | 2 | 9 | 76 | 44 | 120 | 107 | 227 | 351 | 23 | 374 | 326 | 70 | 515 | 446 | 961 |

## UNION COUNTY—CONTINUED.

**Total Persons of All Nativities, Classified by Age.**

| Table No. 1 — Townships, Towns, Cities and City Wards | Under 5 Years of Age | | | 5 and Under 10 Years | | | 10 and Under 18 Years | | | 18 and Under 21 Years | | | 21 and Under 45 Years | | | 45 Years and Over | | | Total all Ages | | |
|---|---|---|---|---|---|---|---|---|---|---|---|---|---|---|---|---|---|---|---|---|---|
| | Male. | Female. | Total. | Male. | Female. | Total. | Male. | Female. | Total. | Male. | Female. | Total. | Male. | Female. | Total. | Male. | Female. | Total. | Male. | Female. | Total. |
| Creston city (township) | *305* | *264* | *569* | *337* | *326* | *663* | *514* | *530* | *1,044* | *195* | *170* | *365* | *1,330* | *1,476* | *2,806* | *1,063* | *1,062* | *2,125* | *3,742* | *3,830* | *7,572* |
| Ward 1 | 87 | 60 | 147 | 8[illegible] | 8[illegible] | 169 | 12[illegible] | 131 | 253 | 34 | 4[illegible] | 76 | 311 | 306 | 617 | 231 | 220 | 451 | 868 | 845 | 1,713 |
| Ward 2 | 60 | 51 | 111 | 79 | 80 | 159 | 130 | 114 | 244 | 52 | 34 | 86 | 294 | 371 | 665 | 267 | 285 | 552 | 882 | 935 | 1,817 |
| Ward 3 | 59 | 48 | 107 | 48 | 49 | 97 | 88 | 96 | 184 | 44 | 25 | 69 | 211 | 252 | 463 | 177 | 188 | 365 | 627 | 658 | 1,285 |
| Ward 4 | 42 | 48 | 90 | 61 | 44 | 105 | 80 | 90 | 170 | 32 | 23 | 55 | 167 | 174 | 341 | 137 | 140 | 277 | 519 | 519 | 1,038 |
| Ward 5 | 57 | 57 | 114 | 66 | 67 | 133 | 94 | 99 | 193 | 31 | 48 | 79 | 347 | 373 | 720 | 251 | 229 | 480 | 816 | 8[illegible]3 | 1,719 |
| Dodge township | 35 | 47 | 82 | 29 | 31 | 60 | 67 | 65 | 132 | 28 | 18 | 46 | 119 | 91 | 210 | 72 | 51 | 123 | 350 | 303 | 653 |
| Douglas Tp., exc. of Cromwell | 26 | 18 | 44 | 19 | 20 | 39 | 49 | 26 | 75 | 15 | 13 | 28 | 87 | 81 | 168 | 62 | 56 | 118 | 258 | 214 | 472 |
| Cromwell town | 8 | 8 | 16 | 10 | 7 | 17 | 7 | 14 | 21 | 7 | 5 | 12 | 23 | 29 | 52 | 27 | 34 | 61 | 82 | 97 | 179 |
| Grant Tp., exc. of Shannon City | 36 | 38 | 74 | 40 | 31 | 71 | 54 | 49 | 103 | 21 | 23 | 44 | 89 | 99 | 188 | 66 | 51 | 117 | 306 | 291 | 597 |
| Shannon City town, part of (see Ringgold County) | 12 | 5 | 17 | 15 | 13 | 28 | 12 | 19 | 31 | 5 | 3 | 8 | 36 | 51 | 87 | 39 | 38 | 77 | 119 | 129 | 248 |
| Total Shannon City town in Union and Ringgold Counties | *14* | *7* | *21* | *17* | *15* | *32* | *12* | *26* | *38* | *7* | *3* | *10* | *40* | *56* | *96* | *47* | *45* | *92* | *137* | *152* | *289* |
| Highland township | 22 | 39 | 61 | 34 | 30 | 64 | 40 | 49 | 89 | 14 | 10 | 21 | 89 | 76 | 165 | 70 | 53 | 123 | 269 | 257 | 526 |
| Jones township, exc. of Thayer | 43 | 37 | 80 | 47 | 47 | 94 | 50 | 52 | 102 | 13 | 12 | 25 | 113 | 103 | 216 | 84 | 48 | 132 | 350 | 299 | 649 |
| Thayer town | 10 | 5 | 15 | 12 | 8 | 20 | 9 | 15 | 24 | 3 | 7 | 10 | 36 | 29 | 65 | 28 | 26 | 54 | 98 | 90 | 188 |
| Lincoln township | 29 | 33 | 62 | 25 | 36 | 61 | 64 | 68 | 132 | 13 | 16 | 29 | 105 | 99 | 204 | 72 | 54 | 126 | 308 | 306 | 614 |
| New Hope Tp., exc. of Lorimor | 34 | 32 | 66 | 27 | 31 | 58 | 46 | 39 | 85 | 20 | 19 | 39 | 84 | 91 | 175 | 56 | 38 | 94 | 267 | 250 | 517 |
| Lorimor town | 38 | 36 | 74 | 31 | 39 | 70 | 63 | 45 | 108 | 24 | 17 | 41 | 105 | 127 | 232 | 95 | 91 | 186 | 356 | 355 | 711 |
| Platte township, exc. of Kent | 27 | 30 | 57 | 28 | 28 | 56 | 45 | 51 | 96 | 16 | 15 | 31 | 117 | 100 | 217 | 67 | 46 | 113 | 300 | 270 | 570 |
| Kent town | 7 | 11 | 18 | 9 | 5 | 14 | 4 | 16 | 20 | 3 | 2 | 5 | 26 | 30 | 56 | 31 | 22 | 53 | 80 | 86 | 166 |
| Pleasant township | 34 | 29 | 63 | 34 | 27 | 61 | 60 | 51 | 111 | 22 | 14 | 36 | 103 | 96 | 199 | 68 | 39 | 107 | 321 | 256 | 577 |
| Sand Creek Tp., exc. of Arispe | 29 | 22 | 51 | 31 | 19 | 50 | 45 | 45 | 90 | 22 | 16 | 38 | 88 | 88 | 176 | 68 | 51 | 119 | 283 | 241 | 524 |
| Arispe town | 8 | 7 | 15 | 8 | 9 | 17 | 7 | 14 | 21 | 5 | 2 | 7 | 24 | 17 | 41 | 15 | 11 | 26 | 67 | 60 | 127 |
| Spaulding township | 34 | 34 | 68 | 38 | 38 | 76 | 47 | 43 | 90 | 20 | 17 | 37 | 115 | 119 | 234 | 71 | 59 | 130 | 325 | 310 | 635 |
| Union township, exc. of Afton | 27 | 27 | 54 | 31 | 43 | 74 | 56 | 58 | 114 | 15 | 19 | 34 | 110 | 105 | 215 | 82 | 63 | 145 | 321 | 315 | 636 |
| Afton town | 38 | 33 | 71 | 47 | 37 | 84 | 70 | 83 | 153 | 18 | 31 | 49 | 147 | 155 | 302 | 179 | 169 | 348 | 499 | 508 | 1,007 |
| Total | 802 | 755 | 1,557 | 852 | 825 | 1,677 | 1,309 | 1,332 | 2,641 | 477 | 431 | 908 | 2,946 | 3,062 | 6,008 | 2,315 | 2,062 | 4,377 | 8,701 | 8,467 | 17,168 |

## VAN BUREN COUNTY.

### Persons Native Born of Native Parents, Classified by Age.

| Townships, Towns, Cities and City Wards | Under 5 Years of Age | | | 5 and Under 10 Years | | | 10 and Under 18 Years | | | 18 and Under 21 Years | | | 21 and Under 45 Years | | | 45 Years and Over | | | Total all Ages | | |
|---|---|---|---|---|---|---|---|---|---|---|---|---|---|---|---|---|---|---|---|---|---|
| | Male. | Female. | Total. | Male. | Female. | Total. | Male. | Female. | Total. | Male. | Female. | Total. | Male. | Female. | Total. | Male. | Female. | Total. | Male. | Female. | Total. |
| Bonaparte Tp., exc. of Bonaparte | 19 | 14 | 33 | 18 | 15 | 33 | 17 | 33 | 50 | 9 | 9 | 18 | 46 | 46 | 92 | 38 | 27 | 65 | 147 | 144 | 291 |
| Bonaparte town | 26 | 9 | 35 | 26 | 18 | 44 | 22 | 37 | 59 | 6 | 13 | 19 | 78 | 83 | 161 | 91 | 116 | 207 | 249 | 276 | 525 |
| Cedar township, exc. of Stockport | 62 | 30 | 92 | 43 | 47 | 90 | 56 | 51 | 107 | 20 | 17 | 37 | 114 | 97 | 211 | 63 | 67 | 130 | 358 | 309 | 667 |
| Chequest township | 31 | 29 | 60 | 41 | 36 | 77 | 70 | 61 | 131 | 18 | 12 | 30 | 92 | 106 | 198 | 63 | 55 | 118 | 315 | 299 | 614 |
| Des Moines township | 33 | 36 | 69 | 42 | 40 | 82 | 58 | 53 | 111 | 13 | 10 | 23 | 115 | 110 | 225 | 73 | 58 | 131 | 334 | 307 | 641 |
| Farmington Tp., exc. of Farmington | 28 | 23 | 51 | 25 | 27 | 52 | 35 | 36 | 71 | 14 | 11 | 25 | 64 | 60 | 124 | 36 | 40 | 76 | 202 | 197 | 399 |
| Farmington town | 43 | 53 | 96 | 61 | 55 | 116 | 82 | 71 | 153 | 21 | 30 | 51 | 119 | 148 | 267 | 108 | 153 | 261 | 434 | 510 | 944 |
| Harrisburg township | 42 | 33 | 75 | 45 | 38 | 83 | 60 | 51 | 111 | 21 | 14 | 35 | 117 | 88 | 205 | 65 | 50 | 115 | 350 | 274 | 624 |
| Henry township | 18 | 14 | 32 | 15 | 25 | 40 | 43 | 32 | 75 | 8 | 8 | 16 | 49 | 56 | 105 | 46 | 34 | 80 | 179 | 169 | 348 |
| Jackson township, exc. of Cantril and Milton | 48 | 48 | 96 | 45 | 48 | 93 | 53 | 54 | 107 | 25 | 18 | 43 | 137 | 128 | 265 | 83 | 61 | 144 | 391 | 357 | 748 |
| Cantril town | 22 | 22 | 44 | 16 | 21 | 37 | 28 | 31 | 59 | 8 | 14 | 22 | 61 | 61 | 122 | 66 | 64 | 130 | 201 | 213 | 414 |
| Milton town | 28 | 28 | 56 | 31 | 49 | 80 | 69 | 51 | 120 | 15 | 18 | 33 | 129 | 143 | 272 | 148 | 174 | 322 | 420 | 463 | 883 |
| Lick Creek Tp., exc. of Birmingham | 44 | 39 | 83 | 55 | 46 | 101 | 71 | 67 | 138 | 25 | 24 | 49 | 124 | 117 | 241 | 109 | 85 | 194 | 428 | 378 | 806 |
| Union township, exc. of Birmingham and Stockport | 30 | 40 | 70 | 37 | 42 | 79 | 50 | 55 | 105 | 26 | 21 | 47 | 85 | 94 | 179 | 60 | 43 | 103 | 288 | 295 | 583 |
| Birmingham town | 23 | 36 | 59 | 21 | 23 | 44 | 44 | 38 | 82 | 13 | 18 | 31 | 62 | 81 | 143 | 83 | 94 | 177 | 246 | 290 | 536 |
| Stockport town | 12 | 11 | 23 | 19 | 15 | 34 | 21 | 27 | 48 | 12 | 9 | 21 | 56 | 58 | 114 | 42 | 52 | 94 | 162 | 172 | 334 |
| Van Buren Tp., exc. of Keosauqua | 47 | 41 | 88 | 53 | 42 | 95 | 58 | 69 | 127 | 33 | 29 | 62 | 139 | 110 | 249 | 79 | 78 | 157 | 409 | 369 | 778 |
| Keosauqua town | 37 | 26 | 63 | 52 | 34 | 86 | 62 | 52 | 114 | 19 | 26 | 45 | 144 | 163 | 307 | 136 | 157 | 293 | 450 | 458 | 908 |
| Vernon Tp., exc. of Mount Sterling | 18 | 15 | 33 | 22 | 20 | 42 | 37 | 26 | 63 | 8 | 11 | 19 | 84 | 75 | 159 | 56 | 48 | 104 | 225 | 195 | 420 |
| Mount Sterling town | 10 | 7 | 17 | 14 | 15 | 29 | 15 | 26 | 41 | 8 | 4 | 12 | 37 | 38 | 75 | 24 | 28 | 52 | 108 | 118 | 226 |
| Village township | 72 | 48 | 120 | 67 | 63 | 130 | 78 | 79 | 157 | 32 | 21 | 53 | 152 | 177 | 329 | 169 | 145 | 314 | 570 | 533 | 1,103 |
| Washington township | 28 | 25 | 53 | 32 | 22 | 54 | 35 | 37 | 72 | 16 | 8 | 24 | 58 | 68 | 126 | 61 | 47 | 108 | 230 | 207 | 437 |
| Total | 721 | 627 | 1,348 | 780 | 741 | 1,521 | 1,064 | 1,037 | 2,101 | 370 | 345 | 715 | 2,062 | 2,107 | 4,169 | 1,699 | 1,676 | 3,375 | 6,696 | 6,533 | 13,229 |

### Persons Native Born of Foreign or Mixed Parentage, Classified by Age.

| | | | | | | | | | | | | | | | | | | | | | |
|---|---|---|---|---|---|---|---|---|---|---|---|---|---|---|---|---|---|---|---|---|---|
| Bonaparte Tp., exc. of Bonaparte | ----- | 1 | 1 | ----- | 2 | 2 | 3 | 1 | 4 | 1 | ----- | 1 | 16 | 7 | 23 | 21 | 16 | 37 | 41 | 27 | 68 |
| Bonaparte town | ----- | 4 | 4 | 2 | 2 | 4 | 7 | ----- | 7 | ----- | 1 | 1 | 12 | 10 | 22 | 19 | 25 | 44 | 40 | 42 | 82 |
| Cedar township, exc. of Stockport | ----- | ----- | ----- | 1 | 1 | 2 | 1 | 3 | 4 | ----- | 1 | 1 | 8 | 12 | 20 | 8 | 7 | 15 | 18 | 24 | 42 |
| Chequest township | ----- | 5 | 5 | 3 | 2 | 5 | 4 | 7 | 11 | ----- | 1 | 1 | 18 | 14 | 32 | 18 | 12 | 30 | 43 | 41 | 84 |

VAN BUREN COUNTY—CONTINUED.

**Table No. 1**

| Townships, Towns, Cities and City Wards | Under 5 Years of Age | | | 5 and Under 10 Years | | | 10 and Under 18 Years | | | 18 and Under 21 Years | | | 21 and Under 45 Years | | | 45 Years and Over | | | Total all Ages | | |
|---|---|---|---|---|---|---|---|---|---|---|---|---|---|---|---|---|---|---|---|---|---|
| | Male. | Female. | Total. | Male. | Female. | Total. | Male. | Female. | Total. | Male. | Female. | Total. | Male. | Female. | Total. | Male. | Female. | Total. | Male. | Female. | Total. |
| Des Moines township | 1 | ----- | 1 | 1 | 4 | 5 | 5 | 5 | 10 | ----- | 2 | 2 | 15 | 14 | 29 | 13 | 9 | 22 | 35 | 34 | 69 |
| Farmington Tp., exc. of Farmington | 1 | ----- | 1 | 1 | ----- | 1 | 3 | 7 | 10 | 2 | 2 | 4 | 13 | 14 | 27 | 23 | 21 | 44 | 43 | 44 | 87 |
| Farmington town | 1 | 2 | 3 | 1 | 6 | 7 | 10 | 10 | 20 | 5 | 2 | 7 | 27 | 44 | 71 | 52 | 40 | 92 | 96 | 104 | 200 |
| Harrisburg township | 1 | 1 | 2 | ----- | 1 | 1 | 2 | 3 | 5 | ----- | 2 | 2 | 13 | 19 | 32 | 14 | 12 | 26 | 30 | 38 | 68 |
| Henry township | 1 | 2 | 3 | 1 | 2 | 3 | 3 | 2 | 5 | ----- | 1 | 1 | 11 | 2 | 13 | 3 | 7 | 10 | 19 | 16 | 35 |
| Jackson township, exc. of Cantril and Milton | 1 | ----- | 1 | 2 | 2 | 4 | 1 | 2 | 3 | ----- | 2 | 2 | 10 | 15 | 25 | 6 | 10 | 16 | 20 | 31 | 51 |
| Cantril town | ----- | ----- | ----- | ----- | ----- | ----- | 1 | 1 | 2 | 1 | 2 | 3 | 6 | 10 | 16 | 12 | 8 | 20 | 20 | 21 | 41 |
| Milton town | 1 | 1 | 2 | ----- | 2 | 2 | ----- | ----- | ----- | ----- | ----- | ----- | 9 | 7 | 16 | 16 | 16 | 32 | 26 | 26 | 52 |
| Lick Creek Tp., exc. of Birmingham | ----- | ----- | ----- | 3 | 2 | 5 | 5 | 3 | 8 | ----- | ----- | ----- | 8 | 11 | 19 | 10 | 11 | 21 | 26 | 27 | 53 |
| Union township, exc. of Birmingham and Stockport | ----- | 1 | 1 | 1 | ----- | 1 | 1 | ----- | 1 | 1 | ----- | 1 | 15 | 13 | 28 | 7 | 18 | 25 | 25 | 32 | 57 |
| Birmingham town | ----- | ----- | ----- | ----- | ----- | ----- | 1 | 2 | 3 | 1 | 1 | 2 | 4 | 9 | 13 | 13 | 9 | 22 | 19 | 21 | 40 |
| Stockport town | ----- | ----- | ----- | 1 | 3 | 4 | 3 | 2 | 5 | ----- | ----- | ----- | 7 | 3 | 10 | 3 | 2 | 5 | 14 | 10 | 24 |
| Van Buren Tp., exc. of Keosauqua | ----- | ----- | ----- | 1 | ----- | 1 | 1 | 1 | 2 | ----- | ----- | ----- | 8 | 12 | 20 | 25 | 22 | 47 | 35 | 35 | 70 |
| Keosauqua town | 2 | 1 | 3 | 2 | 2 | 4 | 4 | 2 | 6 | 1 | 1 | 2 | 15 | 22 | 37 | 20 | 20 | 40 | 44 | 48 | 92 |
| Vernon Tp., exc. of Mount Sterling | ----- | ----- | ----- | ----- | ----- | ----- | 2 | 1 | 3 | ----- | ----- | ----- | 11 | 13 | 24 | 9 | 5 | 14 | 22 | 19 | 41 |
| Mount Sterling town | ----- | ----- | ----- | ----- | ----- | ----- | ----- | ----- | ----- | ----- | ----- | ----- | 6 | 1 | 7 | 4 | 4 | 8 | 10 | 5 | 15 |
| Village township | 1 | 1 | 2 | 1 | ----- | 1 | 3 | 2 | 5 | ----- | 4 | 4 | 17 | 11 | 28 | 24 | 12 | 36 | 46 | 30 | 76 |
| Washington township | 2 | ----- | 2 | 1 | 2 | 3 | 2 | ----- | 2 | 2 | 1 | 3 | 9 | 5 | 14 | 6 | 15 | 21 | 22 | 23 | 45 |
| Total | 12 | 19 | 31 | 22 | 33 | 55 | 62 | 54 | 116 | 14 | 23 | 37 | 258 | 268 | 526 | 326 | 301 | 627 | 694 | 698 | 1,392 |

**Persons Foreign Born, Classified by Age.**

| Townships, Towns, Cities and City Wards | Under 5 Years of Age | | | 5 and Under 10 Years | | | 10 and Under 18 Years | | | 18 and Under 21 Years | | | 21 and Under 45 Years | | | | | 45 Years and Over | | | | | Total all Ages | | |
|---|---|---|---|---|---|---|---|---|---|---|---|---|---|---|---|---|---|---|---|---|---|---|---|---|
| | | | | | | | | | | | | | Male | | | Female. | Total. | Male | | | Female. | Total. | | | |
| | Male. | Female. | Total. | Male. | Female. | Total. | Male. | Female. | Total. | Male. | Female. | Total. | Nat. | Un-Nat. | Tot. | | | Nat. | Un-Nat. | Tot. | | | Male. | Female. | Total. |
| Bonaparte township, exc. of Bonaparte | ----- | ----- | ----- | ----- | ----- | ----- | ----- | ----- | ----- | ----- | ----- | ----- | ----- | ----- | ----- | 2 | 2 | 6 | ----- | 6 | 1 | 7 | 6 | 3 | 9 |
| Bonaparte town | ----- | ----- | ----- | ----- | ----- | ----- | ----- | ----- | ----- | ----- | ----- | ----- | 1 | 1 | 2 | 7 | 9 | 9 | 1 | 10 | 17 | 27 | 12 | 24 | 36 |
| Cedar township, exc. of Stockport | ----- | ----- | ----- | ----- | ----- | ----- | ----- | ----- | ----- | ----- | ----- | ----- | ----- | ----- | ----- | 1 | 1 | 5 | ----- | 5 | 1 | 6 | 5 | 2 | 7 |

| | | | | | | | | | | | | | | | | | | | | | | | | | | | |
|---|---|---|---|---|---|---|---|---|---|---|---|---|---|---|---|---|---|---|---|---|---|---|---|---|---|---|---|
| Chequest township | | | | | | | | | | | | | 3 | | 3 | 1 | 4 | 3 | 1 | 4 | 2 | 6 | 7 | 3 | 10 |
| Des Moines township | | | | | | | | | | | | | 1 | | 1 | 4 | 5 | 8 | | 8 | 6 | 14 | 9 | 10 | 19 |
| Farmington township, exc. of Farmington | | | | | | | | | | | | | 1 | | 1 | | 1 | 12 | | 12 | 8 | 20 | 13 | 8 | 21 |
| Farmington town | | | | | | | | | | | | | 18 | 1 | 19 | 18 | 37 | 10 | | 10 | 3 | 13 | 29 | 21 | 50 |
| Harrisburg township | | | | | | | | | | | | | | | | 1 | 1 | 3 | | 3 | 2 | 5 | 3 | 3 | 6 |
| Henry township | | | | | 1 | 1 | | | | | | | | | | 1 | 1 | 2 | | 2 | 2 | 4 | 2 | 4 | 6 |
| Jackson Tp., exc. of Cantril and Milton | | | | | | | | | | | | | 1 | | 1 | 2 | 3 | 3 | | 3 | 2 | 5 | 4 | 4 | 8 |
| Cantril town | | | | | | | | | | | | | | | | | | 5 | | 5 | 5 | 10 | 5 | 5 | 10 |
| Milton town | | | | | | | | | | | | | 1 | | 1 | 2 | 3 | 6 | | 6 | 3 | 9 | 7 | 5 | 12 |
| Lick Creek township, exc. of Birmingham | | | | | | | | | | | | | 3 | | 3 | 2 | 5 | 2 | | 2 | 3 | 5 | 5 | 5 | 10 |
| Union township, exc. of Birmingham and Stockport | | | | | | | | | | | | | | | | | | 3 | | 3 | 1 | 4 | 3 | 1 | 4 |
| Birmingham town | | | | | | | | | | | | | | | | | | 4 | | 4 | 1 | 5 | 4 | 1 | 5 |
| Stockport town | | | | | | | | | | | | | | | | 1 | 1 | 2 | | 2 | 2 | 4 | 2 | 3 | 5 |
| Van Buren township, exc. of Keosauqua | | | | | | | | | | | | | 2 | 1 | 3 | 1 | 4 | | | | 4 | 4 | 3 | 5 | 8 |
| Keosauqua town | | | | | | | | | | | | | 2 | | 2 | 1 | 3 | 8 | | 8 | 7 | 15 | 10 | 8 | 18 |
| Vernon township, exc. of Mount Sterling | | | | | | | | | | | | | | | | | | 6 | | 6 | 6 | 12 | 6 | 6 | 12 |
| Mount Sterling town | | | | | | | | | | | | | | | | | | 1 | | 1 | 1 | 2 | 1 | 1 | 2 |
| Village township | | | | | | | | | | | | | 2 | 1 | 3 | 2 | 5 | 8 | | 8 | 6 | 14 | 11 | 8 | 19 |
| Washington township | | | | | | | | | | | | | | | | 3 | 3 | 5 | | 5 | 1 | 6 | 5 | 4 | 9 |
| Total | | | | | 1 | 1 | | | | | | | 35 | 4 | 39 | 49 | 88 | 111 | 2 | 113 | 84 | 197 | 152 | 134 | 286 |

**Total Persons of All Nativities, Classified by Age.**

| Townships, Towns, Cities and City Wards | Under 5 Years of Age | | | 5 and Under 10 Years | | | 10 and Under 18 Years | | | 18 and Under 21 Years | | | 21 and Under 45 Years | | | 45 Years and Over | | | Total all Ages | | |
|---|---|---|---|---|---|---|---|---|---|---|---|---|---|---|---|---|---|---|---|---|---|
| | Male. | Female. | Total. | Male. | Female. | Total. | Male. | Female. | Total. | Male. | Female. | Total. | Male. | Female. | Total. | Male. | Female. | Total. | Male. | Female. | Total. |
| Bonaparte Tp., exc. of Bonaparte | 19 | 15 | 34 | 18 | 17 | 35 | 20 | 34 | 54 | 10 | 9 | 19 | 62 | 55 | 117 | 65 | 44 | 109 | 194 | 174 | 368 |
| Bonaparte town | 26 | 13 | 39 | 28 | 20 | 48 | 29 | 37 | 66 | 6 | 14 | 20 | 92 | 100 | 192 | 120 | 158 | 278 | 301 | 342 | 643 |
| Cedar township, exc. of Stockport | 62 | 30 | 92 | 44 | 48 | 92 | 57 | 54 | 111 | 20 | 18 | 38 | 122 | 110 | 232 | 76 | 75 | 151 | 381 | 335 | 716 |
| Chequest township | 31 | 34 | 65 | 44 | 38 | 82 | 74 | 68 | 142 | 18 | 13 | 31 | 113 | 121 | 234 | 85 | 69 | 154 | 365 | 343 | 708 |
| Des Moines township | 34 | 36 | 70 | 43 | 44 | 87 | 63 | 58 | 121 | 13 | 12 | 25 | 131 | 128 | 259 | 94 | 73 | 167 | 378 | 351 | 729 |
| Farmington township, exc. of Farmington | 29 | 23 | 52 | 26 | 27 | 53 | 38 | 43 | 81 | 16 | 13 | 29 | 78 | 74 | 152 | 71 | 69 | 140 | 258 | 249 | 507 |
| Farmington town | 44 | 55 | 99 | 62 | 61 | 123 | 92 | 81 | 173 | 26 | 32 | 58 | 165 | 210 | 375 | 170 | 196 | 366 | 559 | 635 | 1,194 |
| Harrisburg township | 43 | 34 | 77 | 45 | 39 | 84 | 62 | 54 | 116 | 21 | 16 | 37 | 130 | 108 | 238 | 82 | 64 | 146 | 383 | 315 | 698 |
| Henry township | 19 | 16 | 35 | 16 | 28 | 44 | 46 | 34 | 80 | 8 | 9 | 17 | 60 | 59 | 119 | 51 | 43 | 94 | 200 | 189 | 389 |
| Jackson township, exc. of Cantril and Milton | 49 | 48 | 97 | 47 | 50 | 97 | 54 | 56 | 110 | 25 | 20 | 45 | 148 | 145 | 293 | 92 | 73 | 165 | 415 | 392 | 807 |
| Cantril town | 22 | 22 | 44 | 16 | 21 | 37 | 29 | 32 | 61 | 9 | 16 | 25 | 67 | 71 | 138 | 83 | 77 | 160 | 226 | 239 | 465 |
| Milton town | 29 | 29 | 58 | 31 | 51 | 82 | 69 | 51 | 120 | 15 | 18 | 33 | 139 | 152 | 291 | 170 | 193 | 363 | 453 | 494 | 947 |

## VAN BUREN COUNTY—Continued.

| Table No. 1 — Townships, Towns, Cities and City Wards | Under 5 Years of Age | | | 5 and Under 10 Years | | | 10 and Under 18 Years | | | 18 and Under 21 Years | | | 21 and Under 45 Years | | | 45 Years and Over | | | Total all Ages | | |
|---|---|---|---|---|---|---|---|---|---|---|---|---|---|---|---|---|---|---|---|---|---|
| | Male. | Female. | Total. | Male. | Female. | Total. | Male. | Female | Total. | Male. | Female. | Total. | Male. | Female. | Total. | Male. | Female. | Total. | Male. | Female. | Total. |
| Lick Creek township, exc. of Birmingham | 44 | 39 | 83 | 58 | 48 | 106 | 76 | 70 | 146 | 25 | 24 | 49 | 135 | 130 | 265 | 121 | 99 | 220 | 459 | 410 | 869 |
| Union township, exc. of Birmingham and Stockport | 30 | 41 | 71 | 38 | 42 | 80 | 51 | 55 | 106 | 27 | 21 | 48 | 100 | 107 | 207 | 70 | 62 | 132 | 316 | 328 | 644 |
| Birmingham town | 23 | 36 | 59 | 21 | 23 | 44 | 45 | 40 | 85 | 14 | 19 | 33 | 66 | 90 | 156 | 100 | 104 | 204 | 269 | 312 | 581 |
| Stockport town | 12 | 11 | 23 | 20 | 18 | 38 | 24 | 29 | 53 | 12 | 9 | 21 | 63 | 62 | 125 | 47 | 56 | 103 | 178 | 185 | 333 |
| Van Buren Tp., exc. of Keosauqua | 47 | 41 | 88 | 54 | 42 | 96 | 59 | 70 | 129 | 33 | 29 | 62 | 150 | 123 | 273 | 104 | 104 | 208 | 447 | 409 | 856 |
| Keosauqua town | 39 | 27 | 66 | 54 | 36 | 90 | 66 | 54 | 120 | 20 | 27 | 47 | 161 | 186 | 347 | 164 | 184 | 348 | 504 | 514 | 1,018 |
| Vernon Tp., exc. of Mount Sterling | 18 | 15 | 33 | 22 | 20 | 42 | 39 | 27 | 66 | 8 | 11 | 19 | 95 | 88 | 183 | 71 | 59 | 130 | 253 | 220 | 473 |
| Mount Sterling town | 10 | 7 | 17 | 14 | 15 | 29 | 15 | 26 | 41 | 8 | 4 | 12 | 43 | 39 | 82 | 29 | 33 | 62 | 119 | 124 | 243 |
| Village township | 73 | 49 | 122 | 68 | 63 | 131 | 81 | 81 | 162 | 32 | 25 | 57 | 172 | 190 | 362 | 201 | 163 | 364 | 627 | 571 | 1,198 |
| Washington township | 30 | 25 | 55 | 33 | 24 | 57 | 37 | 37 | 74 | 18 | 9 | 27 | 67 | 76 | 143 | 72 | 63 | 135 | 257 | 234 | 491 |
| Total | 733 | 646 | 1,379 | 802 | 775 | 1,577 | 1,126 | 1,091 | 2,217 | 384 | 368 | 752 | 2,359 | 2,424 | 4,783 | 2,138 | 2,061 | 4,199 | 7,542 | 7,365 | 14,907 |

## WAPELLO COUNTY.

**Persons Native Born of Native Parents, Classified by Age.**

| Townships, Towns, Cities and City Wards | Under 5 Years of Age | | | 5 and Under 10 Years | | | 10 and Under 18 Years | | | 18 and Under 21 Years | | | 21 and Under 45 Years | | | 45 Years and Over | | | Total all Ages | | |
|---|---|---|---|---|---|---|---|---|---|---|---|---|---|---|---|---|---|---|---|---|---|
| | Male. | Female. | Total. | Male. | Female. | Total. | Male. | Female. | Total. | Male. | Female. | Total. | Male. | Female. | Total. | Male. | Female. | Total. | Male. | Female. | Total. |
| Adams township, exc. of Blakesburg | 44 | 33 | 77 | 38 | 36 | 74 | 56 | 42 | 98 | 14 | 22 | 36 | 100 | 107 | 207 | 54 | 46 | 100 | 306 | 286 | 592 |
| Blakesburg town | 16 | 15 | 31 | 18 | 16 | 34 | 23 | 17 | 40 | 4 | 10 | 14 | 49 | 45 | 94 | 41 | 42 | 83 | 151 | 145 | 296 |
| Agency township, exc. of Agency | 36 | 25 | 61 | 29 | 32 | 61 | 32 | 41 | 73 | 10 | 8 | 18 | 70 | 64 | 134 | 51 | 39 | 90 | 228 | 209 | 437 |
| Agency town | 13 | 24 | 37 | 17 | 16 | 33 | 25 | 20 | 45 | 7 | 9 | 16 | 44 | 48 | 92 | 54 | 72 | 126 | 160 | 189 | 349 |
| Cass township, exc. of Chillicothe | 2 | 7 | 9 | 8 | 11 | 19 | 22 | 21 | 43 | 3 | 5 | 8 | 15 | 25 | 40 | 27 | 13 | 40 | 77 | 82 | 159 |
| Chillicothe town | 6 | 7 | 13 | 7 | 9 | 16 | 12 | 22 | 34 | 7 | 4 | 11 | 23 | 25 | 48 | 22 | 29 | 51 | 77 | 96 | 173 |

| | | | | | | | | | | | | | | | | | | | | | |
|---|---|---|---|---|---|---|---|---|---|---|---|---|---|---|---|---|---|---|---|---|---|
| Center township, exc. of Ottumwa | 129 | 119 | 248 | 146 | 100 | 246 | 200 | 168 | 368 | 69 | 45 | 114 | 314 | 280 | 594 | 204 | 185 | 389 | 1,062 | 897 | 1,959 |
| Ottumwa city | *854* | *850* | *1,705* | *905* | *932* | *1,837* | *1,258* | *1,295* | *2,553* | *474* | *564* | *1,038* | *3,050* | *3,159* | *6,209* | *1,757* | *1,667* | *3,424* | *8,299* | *8,467* | *16,766* |
| Ward 1 | 205 | 155 | 356 | 154 | 172 | 326 | 231 | 189 | 420 | 99 | 116 | 215 | 575 | 464 | 1,039 | 245 | 202 | 447 | 1,505 | 1,298 | 2,803 |
| Ward 2 | 104 | 103 | 207 | 108 | 93 | 201 | 149 | 154 | 303 | 55 | 73 | 128 | 356 | 402 | 758 | 211 | 207 | 418 | 983 | 1,032 | 2,015 |
| Ward 3 | 50 | 65 | 115 | 62 | 77 | 139 | 81 | 105 | 186 | 44 | 55 | 99 | 290 | 410 | 700 | 200 | 211 | 411 | 727 | 923 | 1,650 |
| Ward 4 | 97 | 108 | 205 | 96 | 90 | 186 | 123 | 125 | 248 | 43 | 56 | 99 | 324 | 393 | 717 | 216 | 250 | 466 | 899 | 1,022 | 1,921 |
| Ward 5 | 193 | 170 | 363 | 173 | 182 | 355 | 243 | 234 | 477 | 87 | 82 | 169 | 553 | 538 | 1,091 | 298 | 280 | 578 | 1,547 | 1,486 | 3,033 |
| Ward 6 | 85 | 94 | 179 | 177 | 148 | 325 | 226 | 276 | 502 | 79 | 108 | 187 | 527 | 493 | 1,020 | 317 | 248 | 565 | 1,411 | 1,367 | 2,778 |
| Ward 7 | 125 | 155 | 280 | 135 | 170 | 305 | 205 | 212 | 417 | 67 | 74 | 141 | 425 | 459 | 884 | 270 | 269 | 539 | 1,227 | 1,339 | 2,566 |
| Columbia Tp., exc. of Eddyville | 21 | 20 | 41 | 20 | 18 | 38 | 35 | 34 | 69 | 10 | 10 | 20 | 67 | 59 | 126 | 51 | 50 | 101 | 204 | 191 | 395 |
| Eddyville town, part of (see Mahaska County) | 23 | 26 | 49 | 32 | 37 | 69 | 52 | 58 | 110 | 19 | 13 | 32 | 97 | 127 | 224 | 92 | 113 | 205 | 315 | 374 | 689 |
| Total Eddyville town in Wapello and Mahaska Counties | *28* | *39* | *67* | *37* | *42* | *79* | *64* | *63* | *127* | *24* | *18* | *42* | *111* | *151* | *262* | *110* | *130* | *240* | *374* | *443* | *817* |
| Competine township | 65 | 50 | 115 | 56 | 38 | 94 | 76 | 68 | 144 | 32 | 30 | 62 | 128 | 138 | 266 | 84 | 54 | 138 | 441 | 378 | 819 |
| Dahlonega township | 21 | 24 | 45 | 16 | 25 | 41 | 32 | 29 | 61 | 6 | 6 | 12 | 51 | 56 | 107 | 40 | 33 | 73 | 166 | 173 | 339 |
| Green township | 29 | 43 | 72 | 22 | 29 | 51 | 64 | 50 | 114 | 17 | 11 | 23 | 82 | 73 | 155 | 62 | 46 | 108 | 276 | 252 | 528 |
| Highland township | 37 | 35 | 72 | 46 | 52 | 98 | 67 | 84 | 151 | 25 | 22 | 47 | 119 | 115 | 234 | 78 | 47 | 125 | 372 | 355 | 727 |
| Keokuk township | 32 | 33 | 65 | 35 | 42 | 77 | 57 | 49 | 106 | 15 | 8 | 23 | 62 | 63 | 125 | 62 | 50 | 112 | 263 | 245 | 508 |
| Pleasant township | 39 | 32 | 71 | 51 | 42 | 93 | 63 | 48 | 111 | 21 | 20 | 41 | 109 | 95 | 204 | 69 | 59 | 128 | 352 | 296 | 648 |
| Polk township | 36 | 54 | 90 | 42 | 35 | 77 | 65 | 43 | 108 | 24 | 15 | 39 | 87 | 85 | 172 | 55 | 45 | 100 | 309 | 277 | 586 |
| Richland township, exc. of Kirkville | 33 | 22 | 55 | 27 | 19 | 46 | 55 | 37 | 92 | 14 | 14 | 28 | 88 | 86 | 174 | 58 | 51 | 109 | 275 | 229 | 504 |
| Kirkville town | 12 | 3 | 15 | 10 | 8 | 18 | 21 | 21 | 42 | 8 | 3 | 11 | 32 | 34 | 66 | 38 | 42 | 80 | 121 | 111 | 232 |
| Washington township, exc. of Eldon | 29 | 49 | 78 | 45 | 56 | 101 | 57 | 54 | 111 | 23 | 24 | 47 | 123 | 116 | 239 | 95 | 72 | 167 | 372 | 371 | 743 |
| Eldon city | *103* | *100* | *203* | *95* | *107* | *202* | *135* | *119* | *254* | *55* | *46* | *101* | *320* | *317* | *637* | *206* | *181* | *387* | *914* | *870* | *1,784* |
| Ward 1 | 27 | 26 | 53 | 27 | 30 | 57 | 38 | 31 | 69 | 13 | 12 | 25 | 99 | 88 | 187 | 59 | 53 | 112 | 263 | 240 | 503 |
| Ward 2 | 34 | 35 | 69 | 39 | 37 | 76 | 52 | 47 | 99 | 17 | 18 | 35 | 94 | 95 | 189 | 66 | 49 | 115 | 302 | 281 | 583 |
| Ward 3 | 42 | 39 | 81 | 29 | 40 | 69 | 45 | 41 | 86 | 25 | 16 | 41 | 127 | 134 | 261 | 81 | 79 | 160 | 349 | 349 | 698 |
| Total | 1,581 | 1,571 | 3,152 | 1,665 | 1,660 | 3,325 | 2,407 | 2,320 | 4,727 | 857 | 889 | 1,746 | 5,060 | 5,117 | 10,147 | 3,200 | 2,936 | 6,136 | 14,740 | 14,493 | 29,233 |

**Persons Native Born of Foreign or Mixed Parentage, Classified by Age.**

| | | | | | | | | | | | | | | | | | | | | | |
|---|---|---|---|---|---|---|---|---|---|---|---|---|---|---|---|---|---|---|---|---|---|
| Adams township, exc. of Blakesburg | 1 | 1 | 2 | 2 | 2 | 4 | 12 | 2 | 14 | 3 | 1 | 4 | 27 | 19 | 46 | 13 | 6 | 19 | 58 | 31 | 89 |
| Blakesburg town | 1 | | 1 | 1 | 1 | 2 | 1 | | 1 | | | | 7 | 8 | 15 | 8 | 10 | 18 | 18 | 19 | 37 |
| Agency township, exc. of Agency | 2 | 3 | 5 | 2 | 1 | 3 | 11 | 4 | 15 | 3 | 4 | 7 | 12 | 14 | 26 | 9 | 4 | 13 | 39 | 30 | 69 |
| Agency town | | 1 | 1 | 2 | | 2 | | | | | | | 1 | 4 | 5 | 6 | 5 | 11 | 9 | 10 | 19 |
| Cass township, exc. of Chillicothe | | | | | | | 1 | 3 | 4 | 1 | | 1 | 13 | 9 | 22 | 14 | 2 | 16 | 29 | 14 | 43 |
| Chillicothe town | | | | | | | | | | 1 | | 1 | 5 | 3 | 8 | 6 | 2 | 8 | 12 | 5 | 17 |
| Center township, exc. of Ottumwa | 30 | 23 | 53 | 40 | 31 | 71 | 39 | 39 | 78 | 11 | 26 | 37 | 89 | 101 | 190 | 68 | 51 | 119 | 277 | 271 | 548 |
| Ottumwa city | *94* | *108* | *202* | *125* | *132* | *257* | *281* | *280* | *561* | *123* | *149* | *272* | *810* | *997* | *1,807* | *431* | *433* | *864* | *1,864* | *2,099* | *3,963* |
| Ward 1 | 20 | 28 | 48 | 27 | 31 | 58 | 62 | 61 | 123 | 29 | 22 | 51 | 160 | 177 | 337 | 73 | 70 | 143 | 371 | 389 | 760 |
| Ward 2 | 25 | 26 | 51 | 30 | 27 | 57 | 60 | 67 | 127 | 30 | 41 | 71 | 168 | 203 | 371 | 77 | 72 | 149 | 390 | 436 | 826 |
| Ward 3 | 5 | 10 | 15 | 7 | 5 | 12 | 22 | 22 | 44 | 5 | 18 | 23 | 83 | 132 | 215 | 52 | 61 | 113 | 174 | 248 | 422 |
| Ward 4 | 16 | 13 | 29 | 17 | 13 | 30 | 40 | 29 | 69 | 16 | 22 | 38 | 108 | 134 | 242 | 61 | 63 | 124 | 258 | 274 | 532 |
| Ward 5 | 10 | 5 | 15 | 14 | 13 | 27 | 27 | 27 | 54 | 13 | 21 | 34 | 93 | 118 | 211 | 49 | 53 | 102 | 206 | 237 | 443 |
| Ward 6 | 11 | 8 | 19 | 18 | 28 | 46 | 41 | 35 | 76 | 16 | 15 | 31 | 111 | 123 | 234 | 61 | 54 | 115 | 258 | 263 | 521 |
| Ward 7 | 7 | 18 | 25 | 12 | 15 | 27 | 29 | 39 | 68 | 14 | 10 | 24 | 87 | 110 | 197 | 58 | 60 | 118 | 207 | 252 | 459 |

## WAPELLO COUNTY—CONTINUED.

| Table No. 1 — Townships, Towns, Cities and City Wards | Under 5 Years of Age | | | 5 and Under 10 Years | | | 10 and Under 18 Years | | | 18 and Under 21 Years | | | 21 and Under 45 Years | | | 45 Years and Over | | | Total all Ages | | |
|---|---|---|---|---|---|---|---|---|---|---|---|---|---|---|---|---|---|---|---|---|---|
| | Male. | Female. | Total. | Male. | Female. | Total. | Male. | Female. | Total. | Male. | Female. | Total. | Male. | Female. | Total. | Male. | Female. | Total. | Male. | Female. | Total. |
| Columbia township exc. of Eddyville | 4 | 7 | 11 | 3 | 7 | 10 | 11 | 12 | 23 | 6 | 1 | 7 | 26 | 23 | 49 | 11 | 6 | 17 | 61 | 56 | 117 |
| Eddyville town, part of (see Mahaska County) | 2 | 3 | 5 | 5 | 3 | 8 | 2 | 9 | 11 | 3 | 4 | 7 | 30 | 25 | 55 | 38 | 27 | 65 | 80 | 71 | 151 |
| Total Eddyville town in Wapello and Mahaska Counties | *2* | *5* | *7* | *6* | *3* | *9* | *4* | *10* | *14* | *3* | *4* | *7* | *32* | *30* | *62* | *46* | *38* | *84* | *93* | *90* | *183* |
| Competine township | 2 | ---- | 2 | ---- | ---- | ---- | 2 | 1 | 3 | ---- | 1 | 1 | 22 | 12 | 34 | 15 | 11 | 26 | 41 | 25 | 66 |
| Dahlonega township | ---- | ---- | ---- | 2 | 4 | 6 | 6 | 5 | 11 | 2 | 2 | 4 | 14 | 10 | 24 | 11 | 8 | 19 | 35 | 29 | 64 |
| Green township | 2 | 5 | 7 | 4 | 6 | 10 | 13 | 7 | 20 | 1 | 1 | 2 | 16 | 24 | 40 | 22 | 18 | 40 | 58 | 61 | 119 |
| Highland township | 1 | 2 | 3 | 4 | 1 | 5 | 5 | 4 | 9 | 2 | 1 | 3 | 28 | 19 | 47 | 18 | 12 | 30 | 58 | 39 | 97 |
| Keokuk township | 2 | 7 | 9 | 3 | 3 | 6 | 3 | 2 | 5 | ---- | ---- | ---- | 18 | 13 | 31 | 12 | 6 | 18 | 38 | 31 | 69 |
| Pleasant township | 1 | ---- | 1 | 1 | ---- | 1 | 2 | 2 | 4 | 1 | ---- | 1 | 8 | 14 | 22 | 6 | 9 | 15 | 19 | 25 | 44 |
| Polk township | 15 | 11 | 26 | 24 | 21 | 45 | 30 | 32 | 62 | 9 | 7 | 16 | 59 | 42 | 101 | 23 | 19 | 42 | 160 | 132 | 292 |
| Richland township, exc. of Kirkville | 3 | 3 | 6 | 10 | 9 | 19 | 20 | 12 | 32 | 1 | 2 | 3 | 24 | 21 | 45 | 19 | 10 | 29 | 77 | 57 | 134 |
| Kirkville town | ---- | ---- | ---- | 1 | ---- | 1 | 2 | 1 | 3 | 1 | 2 | 3 | 2 | 4 | 6 | 12 | 13 | 25 | 18 | 20 | 38 |
| Washington township, exc. of Eldon | 2 | 2 | 4 | 2 | 3 | 5 | 8 | 6 | 14 | 5 | ---- | 5 | 11 | 18 | 29 | 10 | 7 | 17 | 38 | 36 | 74 |
| Eldon city | *8* | *5* | *13* | *3* | *6* | *9* | *6* | *4* | *10* | *4* | *5* | *9* | *48* | *41* | *89* | *37* | *31* | *68* | *106* | *92* | *198* |
| Ward 1 | 6 | 4 | 10 | 1 | 5 | 6 | 3 | 2 | 5 | 1 | 2 | 3 | 16 | 12 | 28 | 16 | 15 | 31 | 43 | 40 | 83 |
| Ward 2 | 1 | 1 | 2 | 2 | 1 | 3 | 3 | 1 | 4 | ---- | 2 | 2 | 12 | 16 | 28 | 8 | 5 | 13 | 26 | 26 | 52 |
| Ward 3 | 1 | ---- | 1 | ---- | ---- | ---- | ---- | 1 | 1 | 3 | 1 | 4 | 20 | 13 | 33 | 13 | 11 | 24 | 37 | 26 | 63 |
| Total | 170 | 181 | 351 | 234 | 230 | 464 | 455 | 425 | 880 | 177 | 206 | 383 | 1,270 | 1,421 | 2,691 | 789 | 690 | 1,479 | 3,095 | 3,153 | 6,248 |

### Persons Foreign Born, Classified by Age.

| Townships, Towns, Cities and City Wards | Under 5 Years of Age | | | 5 and Under 10 Years | | | 10 and Under 18 Years | | | 18 and Under 21 Years | | | 21 and Under 45 Years | | | | | 45 Years and Over | | | | | Total all Ages | | |
|---|---|---|---|---|---|---|---|---|---|---|---|---|---|---|---|---|---|---|---|---|---|---|---|---|
| | | | | | | | | | | | | | Male | | | Female. | Total. | Male | | | Female. | Total. | | | |
| | Male. | Female. | Total. | Male. | Female. | Total. | Male. | Female. | Total. | Male. | Female. | Total. | Nat. | Un-Nat. | Tot. | | | Nat. | Un-Nat. | Tot. | | | Male. | Female. | Total. |
| Adams township, exc. of Blakesburg | ---- | ---- | ---- | ---- | ---- | ---- | ---- | ---- | ---- | ---- | ---- | ---- | 1 | ---- | 1 | 1 | 2 | 9 | ---- | 9 | 3 | 12 | 10 | 4 | 14 |
| Blakesburg town | ---- | ---- | ---- | ---- | ---- | ---- | ---- | ---- | ---- | ---- | ---- | ---- | 1 | ---- | 1 | 1 | 2 | 3 | ---- | 3 | 1 | 4 | 4 | 2 | 6 |
| Agency township, exc. of Agency | ---- | ---- | ---- | ---- | ---- | ---- | ---- | 1 | 1 | 5 | ---- | 5 | 2 | 13 | 15 | 5 | 20 | 10 | 2 | 12 | 6 | 18 | 32 | 12 | 44 |
| Agency town | ---- | ---- | ---- | ---- | ---- | ---- | ---- | ---- | ---- | ---- | ---- | ---- | ---- | ---- | ---- | 1 | 1 | 3 | ---- | 3 | 2 | 5 | 3 | 3 | 6 |

| | | | | | | | | | | | | | | | | | | | | | | | | | |
|---|---|---|---|---|---|---|---|---|---|---|---|---|---|---|---|---|---|---|---|---|---|---|---|---|---|
| Cass township, exc. of Chillicothe | --- | --- | --- | --- | --- | --- | --- | 1 | 1 | --- | --- | --- | --- | --- | --- | 1 | 1 | 7 | --- | 7 | 3 | 10 | 7 | 5 | 12 |
| Chillicothe town | --- | --- | --- | --- | --- | --- | --- | --- | --- | --- | --- | --- | 1 | --- | 1 | 1 | 2 | 1 | --- | 1 | --- | 1 | 2 | 1 | 3 |
| Center township, exc. of Ottumwa | 1 | 1 | 2 | 3 | 4 | 7 | 2 | 1 | 3 | 1 | --- | 1 | 29 | 14 | 43 | 46 | 89 | 64 | 2 | 66 | 45 | 111 | 110 | 97 | 213 |
| Ottumwa city | *1* | *1* | *2* | *2* | *5* | *7* | *21* | *16* | *37* | *44* | *17* | *61* | *182* | *232* | *414* | *235* | *649* | *507* | *31* | *538* | *414* | *952* | *1,020* | *688* | *1,708* |
| Ward 1 | --- | 1 | 1 | 1 | 2 | 3 | 9 | 11 | 20 | 32 | 9 | 41 | 32 | 172 | 204 | 58 | 262 | 107 | 22 | 129 | 74 | 203 | 375 | 155 | 530 |
| Ward 2 | --- | --- | --- | 1 | 1 | 2 | 4 | 2 | 6 | 8 | 5 | 13 | 51 | 30 | 81 | 51 | 132 | 116 | 4 | 120 | 115 | 235 | 214 | 174 | 388 |
| Ward 3 | --- | --- | --- | --- | --- | --- | --- | 1 | 1 | 2 | 2 | 4 | 13 | 8 | 21 | 23 | 44 | 49 | 1 | 50 | 42 | 92 | 73 | 68 | 141 |
| Ward 4 | --- | --- | --- | --- | --- | --- | 4 | 1 | 5 | 2 | --- | 2 | 29 | 7 | 36 | 36 | 72 | 58 | 1 | 59 | 50 | 109 | 101 | 87 | 188 |
| Ward 5 | --- | --- | --- | --- | --- | --- | --- | --- | --- | --- | --- | --- | 12 | 5 | 17 | 12 | 29 | 53 | 3 | 56 | 35 | 91 | 73 | 47 | 120 |
| Ward 6 | --- | --- | --- | --- | 1 | 1 | 3 | --- | 3 | --- | --- | --- | 31 | 1 | 32 | 30 | 62 | 77 | --- | 77 | 61 | 138 | 112 | 92 | 204 |
| Ward 7 | 1 | --- | 1 | --- | 1 | 1 | 1 | 1 | 2 | --- | 1 | 1 | 14 | 9 | 23 | 25 | 48 | 47 | --- | 47 | 37 | 84 | 72 | 65 | 137 |
| Columbia township, exc. of Eddyville | 1 | --- | 1 | 1 | 1 | 2 | 5 | 1 | 6 | 1 | 2 | 3 | 6 | 11 | 17 | 8 | 25 | 16 | 4 | 20 | 15 | 35 | 45 | 27 | 72 |
| Eddyville town, part of (see Mahaska County) | --- | 1 | 1 | 2 | 1 | 3 | --- | --- | --- | --- | --- | --- | 6 | 2 | 8 | 4 | 12 | 14 | --- | 14 | 11 | 25 | 24 | 17 | 41 |
| Total Eddyville town in Wapello and Mahaska Counties | --- | *1* | *1* | *2* | *1* | *3* | --- | --- | --- | --- | --- | --- | *6* | *2* | *8* | *4* | *12* | *16* | --- | *16* | *14* | *30* | *26* | *20* | *46* |
| Competine township | --- | --- | --- | --- | --- | --- | --- | --- | --- | --- | --- | --- | --- | --- | --- | 1 | 1 | 4 | --- | 4 | 3 | 7 | 4 | 4 | 8 |
| Dahlonega township | --- | --- | --- | --- | --- | --- | --- | --- | --- | --- | --- | --- | 1 | --- | 1 | 2 | 3 | 6 | --- | 6 | 4 | 10 | 7 | 6 | 13 |
| Green township | --- | --- | --- | --- | --- | --- | --- | 1 | 1 | --- | --- | --- | 2 | 1 | 3 | 6 | 9 | 19 | 1 | 20 | 12 | 32 | 23 | 19 | 42 |
| Highland township | --- | --- | --- | --- | --- | --- | --- | --- | --- | --- | --- | --- | 3 | 1 | 4 | 4 | 8 | 13 | --- | 13 | 3 | 16 | 17 | 7 | 24 |
| Keokuk township | --- | --- | --- | --- | --- | --- | --- | --- | --- | --- | --- | --- | 3 | --- | 3 | 2 | 5 | 7 | --- | 7 | 6 | 13 | 10 | 8 | 18 |
| Pleasant township | --- | --- | --- | --- | --- | --- | --- | --- | --- | --- | --- | --- | 1 | --- | 1 | --- | 1 | 2 | 1 | 3 | --- | 3 | 4 | --- | 4 |
| Polk township | 1 | --- | 1 | --- | 3 | 3 | 1 | 6 | 7 | 1 | 2 | 3 | 16 | 10 | 26 | 24 | 50 | 55 | 1 | 56 | 32 | 88 | 85 | 67 | 152 |
| Richland township, exc. of Kirkville | --- | --- | --- | --- | --- | --- | --- | --- | --- | --- | --- | --- | 5 | 2 | 7 | 6 | 13 | 17 | --- | 17 | 12 | 29 | 24 | 18 | 42 |
| Kirkville town | --- | --- | --- | --- | --- | --- | --- | --- | --- | --- | --- | --- | --- | --- | --- | --- | --- | 4 | --- | 4 | 4 | 8 | 4 | 4 | 8 |
| Washington township, exc. of Eldon | --- | --- | --- | --- | --- | --- | --- | --- | --- | 1 | --- | 1 | 5 | --- | 5 | 3 | 8 | 8 | --- | 8 | 4 | 12 | 14 | 7 | 21 |
| Eldon city | --- | *1* | *1* | *2* | *1* | *3* | --- | --- | --- | --- | *1* | *1* | 2 | *5* | 7 | *5* | *12* | *21* | --- | *21* | *10* | *31* | *30* | *18* | *48* |
| Ward 1 | --- | 1 | 1 | 2 | 1 | 3 | --- | --- | --- | --- | --- | --- | 1 | 4 | 5 | 2 | 7 | 9 | --- | 9 | 2 | 11 | 16 | 6 | 22 |
| Ward 2 | --- | --- | --- | --- | --- | --- | --- | --- | --- | --- | --- | --- | 1 | 1 | 2 | 2 | 4 | 4 | --- | 4 | 3 | 7 | 6 | 5 | 11 |
| Ward 3 | --- | --- | --- | --- | --- | --- | --- | --- | --- | --- | 1 | 1 | --- | --- | --- | 1 | 1 | 8 | --- | 8 | 5 | 13 | 8 | 7 | 15 |
| Total | 4 | 4 | 8 | 10 | 15 | 25 | 29 | 27 | 56 | 53 | 22 | 75 | 266 | 291 | 557 | 356 | 913 | 790 | 42 | 832 | 590 | 1,422 | 1,485 | 1,014 | 2,499 |

**Total Persons of All Nativities, Classified by Age.**

| Townships, Towns, Cities and City Wards | Under 5 Years of Age | | | 5 and Under 10 Years | | | 10 and Under 18 Years | | | 18 and Under 21 Years | | | 21 and Under 45 Years | | | 45 Years and Over | | | Total all Ages | | |
|---|---|---|---|---|---|---|---|---|---|---|---|---|---|---|---|---|---|---|---|---|---|
| | Male | Female. | Total. | Male. | Female. | Total. | Male. | Female. | Total. | Male. | Female. | Total. | Male. | Female. | Total. | Male. | Female. | Total. | Male. | Female. | Total. |
| Adams Tp., exc. of Blakesburg | 45 | 34 | 79 | 40 | 38 | 78 | 68 | 44 | 112 | 17 | 23 | 40 | 128 | 127 | 255 | 76 | 55 | 131 | 374 | 321 | 695 |
| Blakesburg town | 17 | 15 | 32 | 19 | 17 | 36 | 24 | 17 | 41 | 4 | 10 | 14 | 57 | 54 | 111 | 52 | 53 | 105 | 173 | 166 | 339 |
| Agency township, exc. of Agency | 38 | 28 | 66 | 31 | 33 | 64 | 43 | 46 | 89 | 18 | 12 | 30 | 97 | 83 | 180 | 72 | 49 | 121 | 299 | 251 | 550 |
| Agency town | 13 | 25 | 38 | 19 | 16 | 35 | 25 | 20 | 45 | 7 | 9 | 16 | 45 | 53 | 98 | 63 | 79 | 142 | 172 | 202 | 374 |

## WAPELLO COUNTY—CONTINUED.

| Table No. 1 — Townships, Towns, Cities and City Wards | Under 5 Years of Age | | | 5 and Under 10 Years | | | 10 and Under 18 Years | | | 18 and Under 21 Years | | | 21 and Under 45 Years | | | 45 Years and Over | | | Total all Ages | | |
|---|---|---|---|---|---|---|---|---|---|---|---|---|---|---|---|---|---|---|---|---|---|
| | Male. | Female. | Total. | Male. | Female. | Total. | Male. | Female. | Total. | Male. | Female. | Total. | Male. | Female. | Total. | Male. | Female. | Total. | Male. | Female. | Total. |
| Cass township, exc. of Chillicothe | 2 | 7 | 9 | 8 | 11 | 19 | 23 | 25 | 48 | 4 | 5 | 9 | 28 | 35 | 63 | 48 | 18 | 66 | 113 | 101 | 214 |
| Chillicothe town | 6 | 7 | 13 | 7 | 9 | 16 | 12 | 22 | 34 | 8 | 4 | 12 | 29 | 29 | 58 | 29 | 31 | 60 | 91 | 102 | 193 |
| Center township, exc. of Ottumwa | 160 | 143 | 303 | 189 | 135 | 324 | 241 | 208 | 449 | 81 | 71 | 152 | 446 | 427 | 873 | 338 | 281 | 619 | 1,455 | 1,265 | 2,720 |
| Ottumwa city | *950* | *955* | *1,909* | *1,032* | *1,069* | *2,101* | *1,560* | *1,591* | *3,151* | *641* | *730* | *1,371* | *4,274* | *4,391* | *8,665* | *2,726* | *2,514* | *5,240* | *11,183* | *11,254* | *22,437* |
| Ward 1 | 221 | 184 | 405 | 182 | 205 | 387 | 302 | 261 | 563 | 160 | 147 | 307 | 939 | 699 | 1,638 | 447 | 346 | 793 | 2,251 | 1,842 | 4,093 |
| Ward 2 | 129 | 129 | 258 | 139 | 121 | 260 | 213 | 223 | 436 | 93 | 119 | 212 | 605 | 656 | 1,261 | 408 | 394 | 802 | 1,587 | 1,642 | 3,229 |
| Ward 3 | 55 | 75 | 130 | 69 | 82 | 151 | 103 | 128 | 231 | 51 | 75 | 126 | 394 | 565 | 959 | 302 | 314 | 616 | 974 | 1,239 | 2,213 |
| Ward 4 | 113 | 121 | 234 | 113 | 103 | 216 | 167 | 155 | 322 | 61 | 78 | 139 | 468 | 563 | 1,031 | 336 | 363 | 699 | 1,258 | 1,383 | 2,641 |
| Ward 5 | 203 | 175 | 378 | 187 | 195 | 382 | 270 | 261 | 531 | 100 | 103 | 203 | 663 | 668 | 1,331 | 403 | 368 | 771 | 1,826 | 1,770 | 3,596 |
| Ward 6 | 96 | 102 | 198 | 195 | 177 | 372 | 270 | 311 | 581 | 95 | 123 | 218 | 670 | 646 | 1,316 | 455 | 363 | 818 | 1,781 | 1,722 | 3,503 |
| Ward 7 | 133 | 173 | 306 | 147 | 186 | 333 | 235 | 252 | 487 | 81 | 85 | 166 | 535 | 594 | 1,129 | 375 | 366 | 741 | 1,506 | 1,656 | 3,162 |
| Columbia Tp., exc. of Eddyville | 26 | 27 | 53 | 24 | 26 | 50 | 51 | 47 | 98 | 17 | 13 | 30 | 110 | 90 | 200 | 82 | 71 | 153 | 310 | 274 | 584 |
| Eddyville town, part of (see Mahaska County) | 25 | 30 | 55 | 39 | 41 | 80 | 54 | 67 | 121 | 22 | 17 | 39 | 135 | 156 | 291 | 144 | 151 | 295 | 419 | 462 | 881 |
| Total Eddyville town in Wapello and Mahaska Counties | *30* | *45* | *75* | *45* | *46* | *91* | *68* | *73* | *141* | *27* | *22* | *49* | *151* | *185* | *336* | *172* | *182* | *354* | *493* | *553* | *1,046* |
| Competine township | 67 | 50 | 117 | 56 | 38 | 94 | 78 | 69 | 147 | 32 | 31 | 63 | 150 | 151 | 301 | 103 | 68 | 171 | 486 | 407 | 893 |
| Dahlonega township | 21 | 24 | 45 | 18 | 29 | 47 | 38 | 34 | 72 | 8 | 8 | 16 | 66 | 68 | 134 | 57 | 45 | 102 | 208 | 208 | 416 |
| Green township | 31 | 48 | 79 | 26 | 35 | 61 | 77 | 58 | 135 | 18 | 12 | 30 | 101 | 103 | 204 | 104 | 76 | 180 | 357 | 332 | 689 |
| Highland township | 38 | 37 | 75 | 50 | 53 | 103 | 72 | 88 | 160 | 27 | 23 | 50 | 151 | 138 | 289 | 109 | 62 | 171 | 447 | 401 | 848 |
| Keokuk township | 34 | 40 | 74 | 38 | 45 | 83 | 60 | 51 | 111 | 15 | 8 | 23 | 83 | 78 | 161 | 81 | 62 | 143 | 311 | 284 | 595 |
| Pleasant township | 40 | 32 | 72 | 52 | 42 | 94 | 65 | 50 | 115 | 22 | 20 | 42 | 118 | 109 | 227 | 78 | 68 | 146 | 375 | 321 | 696 |
| Polk township | 52 | 65 | 117 | 66 | 59 | 125 | 96 | 81 | 177 | 34 | 24 | 58 | 172 | 151 | 323 | 134 | 96 | 230 | 554 | 476 | 1,030 |
| Richland township, exc. of Kirkville | 36 | 25 | 61 | 37 | 28 | 65 | 75 | 49 | 124 | 15 | 16 | 31 | 119 | 113 | 232 | 94 | 73 | 167 | 376 | 304 | 680 |
| Kirkville town | 12 | 3 | 15 | 11 | 8 | 19 | 23 | 22 | 45 | 9 | 5 | 14 | 34 | 38 | 72 | 54 | 59 | 113 | 143 | 135 | 278 |
| Washington Tp., exc. of Eldon | 31 | 51 | 82 | 47 | 59 | 106 | 65 | 60 | 125 | 29 | 24 | 53 | 139 | 137 | 276 | 113 | 83 | 196 | 424 | 414 | 838 |
| Eldon city | *111* | *106* | *217* | *100* | *114* | *214* | *141* | *123* | *264* | *59* | *52* | *111* | *375* | *363* | *738* | *264* | *222* | *486* | *1,050* | *980* | *2,030* |
| Ward 1 | 33 | 31 | 64 | 30 | 36 | 66 | 41 | 33 | 74 | 14 | 14 | 28 | 120 | 102 | 222 | 84 | 70 | 154 | 322 | 286 | 608 |
| Ward 2 | 35 | 36 | 71 | 41 | 38 | 79 | 55 | 48 | 103 | 17 | 20 | 37 | 108 | 113 | 221 | 78 | 57 | 135 | 334 | 312 | 646 |
| Ward 3 | 43 | 39 | 82 | 29 | 40 | 69 | 45 | 42 | 87 | 28 | 18 | 46 | 147 | 148 | 295 | 102 | 95 | 197 | 394 | 382 | 776 |
| Total | 1,755 | 1,756 | 3,511 | 1,909 | 1,905 | 3,814 | 2,891 | 2,772 | 5,663 | 1,087 | 1,117 | 2,204 | 6,857 | 6,894 | 13,751 | 4,821 | 4,216 | 9,037 | 19,320 | 18,660 | 37,980 |

## WARREN COUNTY.

**Persons Native Born of Native Parents, Classified by Age.**

| Townships, Towns, Cities and City Wards | Under 5 Years of Age | | | 5 and Under 10 Years | | | 10 and Under 18 Years | | | 18 and Under 21 Years | | | 21 and Under 45 Years | | | 45 Years and Over | | | Total all Ages | | |
|---|---|---|---|---|---|---|---|---|---|---|---|---|---|---|---|---|---|---|---|---|---|
| | Male. | Female. | Total. | Male. | Female. | Total. | Male. | Female. | Total. | Male. | Female. | Total. | Male. | Female. | Total. | Male. | Female. | Total. | Male. | Female. | Total. |
| Allen township, exc. of Carlisle | 28 | 21 | 49 | 19 | 23 | 42 | 35 | 33 | 68 | 12 | 14 | 26 | 63 | 70 | 133 | 47 | 34 | 81 | 204 | 195 | 399 |
| Carlisle town | 28 | 28 | 56 | 33 | 20 | 53 | 43 | 50 | 93 | 16 | 27 | 43 | 84 | 82 | 166 | 76 | 74 | 150 | 280 | 281 | 561 |
| Belmont township, exc. of Milo | 49 | 40 | 89 | 50 | 32 | 82 | 51 | 57 | 108 | 17 | 23 | 40 | 104 | 93 | 197 | 46 | 39 | 85 | 317 | 284 | 601 |
| Milo town | 25 | 19 | 44 | 29 | 19 | 48 | 28 | 40 | 68 | 13 | 10 | 23 | 82 | 96 | 178 | 94 | 102 | 196 | 271 | 286 | 557 |
| Greenfield Tp., exc. of Spring Hill | 47 | 48 | 95 | 46 | 48 | 94 | 62 | 78 | 140 | 27 | 21 | 48 | 115 | 105 | 220 | 97 | 55 | 152 | 394 | 355 | 749 |
| Spring Hill town | 6 | 7 | 13 | 4 | 3 | 7 | 3 | 4 | 7 | 4 | 2 | 6 | 14 | 14 | 28 | 11 | 10 | 21 | 42 | 40 | 82 |
| Jackson township | 34 | 38 | 72 | 45 | 35 | 80 | 67 | 63 | 130 | 27 | 19 | 46 | 87 | 86 | 173 | 55 | 42 | 97 | 315 | 283 | 598 |
| Jefferson township | 66 | 49 | 115 | 65 | 68 | 133 | 95 | 70 | 165 | 17 | 26 | 43 | 92 | 108 | 200 | 77 | 59 | 136 | 412 | 380 | 792 |
| Liberty township | 41 | 38 | 79 | 37 | 39 | 76 | 62 | 62 | 124 | 23 | 11 | 34 | 99 | 113 | 212 | 81 | 64 | 145 | 343 | 327 | 670 |
| Lincoln township, exc. of Ackworth | 62 | 72 | 134 | 68 | 70 | 138 | 90 | 103 | 193 | 43 | 33 | 76 | 199 | 193 | 392 | 158 | 129 | 287 | 620 | 600 | 1,220 |
| Ackworth town | 5 | 3 | 8 | 5 | 7 | 12 | 15 | 10 | 25 | 2 | 4 | 6 | 14 | 13 | 27 | 14 | 17 | 31 | 55 | 54 | 109 |
| Linn township, exc. of Norwalk | 33 | 45 | 78 | 44 | 44 | 88 | 75 | 73 | 148 | 16 | 28 | 44 | 103 | 104 | 207 | 59 | 55 | 114 | 330 | 349 | 679 |
| Norwalk town | 22 | 13 | 35 | 14 | 18 | 32 | 22 | 25 | 47 | 8 | 7 | 15 | 51 | 50 | 101 | 52 | 56 | 108 | 169 | 169 | 338 |
| Otter township, exc. of Milo | 25 | 38 | 63 | 32 | 40 | 72 | 55 | 45 | 100 | 22 | 18 | 40 | 88 | 86 | 174 | 67 | 42 | 109 | 289 | 269 | 558 |
| Palmyra township | 28 | 38 | 66 | 33 | 31 | 64 | 51 | 72 | 123 | 22 | 16 | 38 | 108 | 92 | 200 | 65 | 67 | 132 | 307 | 316 | 623 |
| Richland township, exc. of Hartford | 38 | 29 | 67 | 42 | 35 | 77 | 45 | 46 | 91 | 8 | 8 | 16 | 99 | 89 | 188 | 70 | 47 | 117 | 302 | 254 | 556 |
| Hartford town | 9 | 13 | 22 | 8 | 10 | 18 | 15 | 18 | 33 | 5 | 7 | 12 | 34 | 34 | 68 | 35 | 25 | 60 | 106 | 107 | 213 |
| Squaw township | 45 | 36 | 81 | 39 | 45 | 84 | 61 | 57 | 118 | 21 | 18 | 39 | 99 | 88 | 187 | 66 | 57 | 123 | 331 | 301 | 632 |
| Union township, exc. of Sandyville | 44 | 31 | 75 | 23 | 33 | 56 | 44 | 50 | 94 | 5 | 13 | 18 | 97 | 88 | 185 | 59 | 46 | 105 | 272 | 261 | 533 |
| Sandyville town | 6 | 3 | 9 | 4 | 3 | 7 | 7 | 3 | 10 | 1 | 1 | 2 | 16 | 16 | 32 | 15 | 18 | 33 | 49 | 44 | 93 |
| Virginia Tp., exc. of New Virginia | 27 | 38 | 65 | 36 | 40 | 76 | 69 | 44 | 113 | 16 | 17 | 33 | 87 | 63 | 150 | 60 | 45 | 105 | 295 | 247 | 542 |
| New Virginia town | 16 | 20 | 36 | 25 | 17 | 42 | 28 | 24 | 52 | 11 | 10 | 21 | 60 | 56 | 116 | 61 | 56 | 117 | 201 | 183 | 384 |
| Indianola city (Washington Tp.) | *98* | *118* | *216* | *118* | *123* | *241* | *208* | *243* | *451* | *102* | *120* | *222* | *380* | *580* | *960* | *445* | *552* | *997* | *1,351* | *1,736* | *3,087* |
| Ward 1 | 30 | 33 | 63 | 24 | 30 | 54 | 46 | 50 | 96 | 23 | 24 | 47 | 96 | 99 | 195 | 102 | 119 | 221 | 321 | 355 | 676 |
| Ward 2 | 26 | 28 | 54 | 39 | 32 | 71 | 69 | 88 | 157 | 36 | 45 | 81 | 107 | 229 | 336 | 141 | 181 | 322 | 418 | 603 | 1,021 |
| Ward 3 | 19 | 31 | 50 | 27 | 28 | 55 | 39 | 46 | 85 | 22 | 23 | 45 | 82 | 115 | 197 | 95 | 110 | 205 | 284 | 353 | 637 |
| Ward 4 | 23 | 26 | 49 | 28 | 33 | 61 | 54 | 59 | 113 | 21 | 28 | 49 | 95 | 137 | 232 | 107 | 142 | 249 | 328 | 425 | 753 |
| White Breast Tp., exc. of Lacona | 42 | 40 | 82 | 42 | 43 | 85 | 73 | 67 | 140 | 17 | 22 | 39 | 78 | 73 | 151 | 52 | 44 | 96 | 304 | 289 | 593 |
| Lacona town | 15 | 24 | 39 | 19 | 27 | 46 | 44 | 46 | 90 | 16 | 5 | 21 | 60 | 89 | 149 | 61 | 68 | 129 | 215 | 259 | 474 |
| White Oak township | 29 | 21 | 50 | 29 | 28 | 57 | 37 | 35 | 72 | 17 | 14 | 31 | 90 | 75 | 165 | 33 | 35 | 68 | 235 | 208 | 443 |
| Total | 868 | 870 | 1,738 | 909 | 901 | 1,810 | 1,385 | 1,418 | 2,803 | 488 | 494 | 982 | 2,403 | 2,556 | 4,959 | 1,956 | 1,838 | 3,794 | 8,009 | 8,077 | 16,086 |

WARREN COUNTY—CONTINUED.

**Persons Native Born of Foreign or Mixed Parentage, Classified by Age.**

| Table No. 1 | Under 5 Years of Age | | | 5 and Under 10 Years | | | 10 and Under 18 Years | | | 18 and Under 21 Years | | | 21 and Under 45 Years | | | 45 Years and Over | | | Total: all Ages | | |
|---|---|---|---|---|---|---|---|---|---|---|---|---|---|---|---|---|---|---|---|---|---|
| Townships, Towns, Cities and City Wards | Male. | Female. | Total. | Male. | Female. | Total. | Male. | Female. | Total. | Male. | Female. | Total. | Male. | Female. | Total. | Male. | Female. | Total. | Male. | Female. | Total. |
| Allen township, exc. of Carlisle | 2 | | 2 | | | | | | | | | | 17 | 7 | 24 | 4 | 9 | 13 | 23 | 16 | 39 |
| Carlisle town | 1 | 1 | 2 | | | | | 1 | 1 | | | | 15 | 9 | 24 | 13 | 19 | 32 | 29 | 30 | 59 |
| Belmont township, exc. of Milo | 3 | 1 | 4 | 4 | 1 | 5 | 9 | 12 | 21 | 3 | 4 | 7 | 38 | 21 | 59 | 12 | 12 | 24 | 69 | 51 | 120 |
| Milo town | 2 | 1 | 3 | 3 | 1 | 4 | 3 | 4 | 7 | 7 | 8 | 10 | | | | 5 | 10 | 15 | 20 | 19 | 39 |
| Greenfield Tp., exc. of Spring Hill | 1 | 1 | 2 | 2 | 4 | 6 | 6 | 6 | 12 | 2 | 4 | 6 | 15 | 28 | 43 | 16 | 14 | 30 | 42 | 57 | 99 |
| Spring Hill town | | | | | | | | | | | | | 2 | | 2 | | | | 2 | | 2 |
| Jackson township | 1 | 1 | 2 | 4 | 1 | 5 | 2 | 6 | 8 | 5 | 3 | 8 | 42 | 33 | 75 | 29 | 21 | 50 | 83 | 65 | 148 |
| Jefferson township | 4 | 1 | 5 | 4 | 5 | 9 | 14 | 11 | 25 | 7 | 4 | 11 | 63 | 44 | 107 | 27 | 24 | 51 | 119 | 89 | 208 |
| Liberty township | | | | | | | 1 | | 1 | 1 | 1 | 2 | 9 | 9 | 18 | 5 | 6 | 11 | 16 | 16 | 32 |
| Lincoln township, exc. of Ackworth | 1 | 1 | 2 | 1 | | 1 | 9 | 5 | 14 | 3 | 1 | 4 | 28 | 30 | 58 | 27 | 16 | 43 | 69 | 53 | 122 |
| Ackworth town | | | | | | | | | | | | | | | | 2 | 1 | 3 | 2 | 1 | 3 |
| Linn township, exc. of Norwalk | 2 | 9 | 11 | 6 | 6 | 12 | 7 | 7 | 14 | 4 | 6 | 10 | 41 | 32 | 73 | 18 | 20 | 38 | 78 | 80 | 158 |
| Norwalk town | | | | | | | | | | | 1 | 1 | 5 | 5 | 10 | 6 | 3 | 9 | 11 | 9 | 20 |
| Otter township, exc. of Milo | | | | | | | | | | | | | 7 | 9 | 16 | 4 | 7 | 11 | 11 | 16 | 27 |
| Palmyra township | | | | | | | | | | | | | 5 | 4 | 9 | 4 | 5 | 9 | 9 | 9 | 18 |
| Richland township, exc. of Hartford | | | | | 1 | 1 | | 1 | 1 | 2 | | 2 | 5 | 11 | 16 | 6 | 5 | 11 | 13 | 18 | 31 |
| Hartford town | 1 | 1 | 2 | 3 | 1 | 4 | 2 | 5 | 7 | | | | 1 | 2 | 3 | 1 | 3 | 4 | 8 | 12 | 20 |
| Squaw township | 1 | | 1 | | | | | 2 | 2 | | | | 7 | 11 | 18 | 3 | 3 | 6 | 11 | 16 | 27 |
| Union township, exc. of Sandyville | | | | | | | 1 | | 1 | | | | 8 | 7 | 15 | 2 | 2 | 4 | 11 | 9 | 20 |
| Sandyville town | 3 | 2 | 5 | | 2 | 2 | 3 | | 3 | 1 | | 1 | 1 | 2 | 3 | | | | 8 | 6 | 14 |
| Virginia Tp., exc. of New Virginia | 1 | 2 | 3 | 5 | | 5 | 4 | 6 | 10 | 1 | 2 | 3 | 13 | 13 | 26 | 6 | 8 | 14 | 30 | 31 | 61 |
| New Virginia town | | | | | | | | | | | | | 5 | 5 | 10 | 3 | 9 | 12 | 8 | 14 | 22 |
| Indianola city (Washington Tp.) | *8* | *5* | *13* | *2* | *7* | *9* | *13* | *17* | *30* | *6* | *9* | *15* | *53* | *68* | *121* | *52* | *66* | *118* | *134* | *172* | *306* |
| Ward 1 | 1 | 1 | 2 | | 2 | 2 | 5 | 6 | 11 | 2 | 1 | 3 | 18 | 20 | 38 | 13 | 15 | 28 | 39 | 45 | 84 |
| Ward 2 | 3 | 2 | 5 | 2 | 2 | 4 | 4 | 7 | 11 | 3 | 5 | 8 | 15 | 27 | 42 | 16 | 21 | 37 | 43 | 64 | 107 |
| Ward 3 | 3 | 2 | 5 | | 1 | 1 | 2 | 1 | 3 | | 1 | 1 | 7 | 7 | 14 | 6 | 11 | 17 | 18 | 23 | 41 |
| Ward 4 | 1 | | 1 | | 2 | 2 | 2 | 3 | 5 | 1 | 2 | 3 | 13 | 14 | 27 | 17 | 19 | 36 | 34 | 40 | 74 |
| White Breast Tp., exc. of Lacona | | | | | 2 | 2 | 6 | 1 | 7 | 3 | 4 | 7 | 30 | 23 | 53 | 19 | 13 | 32 | 58 | 43 | 101 |
| Lacona town | 3 | | 3 | 1 | 1 | 2 | | 1 | 1 | 2 | 1 | 3 | 8 | 6 | 14 | 3 | 7 | 10 | 17 | 16 | 33 |
| White Oak township | | | | | | | 5 | | 5 | 2 | | 2 | 5 | 4 | 9 | 6 | 3 | 9 | 18 | 7 | 25 |
| Total | 34 | 26 | 60 | 35 | 32 | 67 | 85 | 85 | 170 | 49 | 43 | 92 | 422 | 383 | 806 | 273 | 286 | 559 | 899 | 855 | 1,754 |

**Persons Foreign Born, Classified by Age.**

| Townships, Towns, Cities and City Wards | Under 5 Years of Age | | | 5 and Under 10 Years | | | 10 and Under 18 Years | | | 18 and Under 21 Years | | | 21 and Under 45 Years | | | | | 45 Years and Over | | | | | Total all Ages | | |
|---|---|---|---|---|---|---|---|---|---|---|---|---|---|---|---|---|---|---|---|---|---|---|---|---|---|
| | | | | | | | | | | | | | Male | | | | | Male | | | | | | | |
| | Male. | Female. | Total. | Male. | Female. | Total. | Male. | Female. | Total. | Male. | Female. | Total. | Nat. | Un-Nat. | Tot. | Female. | Total. | Nat. | Un-Nat. | Tot. | Female. | Total. | Male. | Female. | Total. |
| Allen township, exc. of Carlisle | --- | --- | --- | --- | --- | --- | 1 | --- | 1 | --- | --- | --- | --- | 1 | 1 | 1 | 2 | 5 | --- | 5 | 2 | 7 | 7 | 3 | 10 |
| Carlisle town | --- | --- | --- | --- | --- | --- | --- | 1 | 1 | 1 | --- | 1 | 2 | 4 | 6 | 2 | 8 | --- | 1 | 1 | 2 | 3 | 8 | 5 | 13 |
| Belmont township, exc. of Milo | --- | --- | --- | --- | --- | --- | --- | --- | --- | --- | --- | --- | --- | --- | --- | 2 | 2 | 10 | --- | 10 | 8 | 18 | 10 | 10 | 20 |
| Milo town | --- | --- | --- | --- | --- | --- | --- | --- | --- | --- | --- | --- | 2 | --- | 2 | 1 | 3 | 4 | --- | 4 | 4 | 8 | 6 | 5 | 11 |
| Greenfield township, exc. of Spring Hill | --- | --- | --- | --- | --- | --- | --- | --- | --- | --- | --- | --- | 1 | --- | 1 | 4 | 5 | 13 | --- | 13 | 16 | 29 | 14 | 20 | 34 |
| Spring Hill town | --- | --- | --- | --- | --- | --- | --- | --- | --- | --- | --- | --- | --- | 1 | 1 | --- | 1 | --- | --- | --- | --- | --- | 1 | --- | 1 |
| Jackson township | --- | --- | --- | --- | --- | --- | --- | --- | --- | --- | --- | --- | 2 | --- | 2 | 4 | 6 | 11 | --- | 11 | 14 | 25 | 13 | 18 | 31 |
| Jefferson township | --- | --- | --- | --- | --- | --- | --- | --- | --- | --- | 1 | 1 | 1 | 1 | 2 | 2 | 4 | 18 | --- | 18 | 22 | 40 | 20 | 25 | 45 |
| Liberty township | --- | --- | --- | --- | --- | --- | --- | --- | --- | --- | --- | --- | --- | --- | --- | --- | --- | 3 | --- | 3 | 1 | 4 | 3 | 1 | 4 |
| Lincoln township, exc. of Ackworth | --- | --- | --- | --- | --- | --- | --- | --- | --- | 1 | --- | 1 | 6 | 1 | 7 | 2 | 9 | 10 | --- | 10 | 8 | 18 | 18 | 10 | 28 |
| Ackworth town | --- | --- | --- | --- | --- | --- | --- | --- | --- | --- | --- | --- | --- | --- | --- | --- | --- | 1 | --- | 1 | --- | 1 | 1 | --- | 1 |
| Linn township, exc. of Norwalk | --- | --- | --- | --- | --- | --- | 2 | 2 | 4 | 1 | --- | 1 | 6 | 6 | 12 | 8 | 20 | 18 | 2 | 20 | 11 | 31 | 35 | 21 | 56 |
| Norwalk town | --- | --- | --- | --- | 1 | 1 | --- | --- | --- | --- | --- | --- | --- | --- | --- | --- | --- | --- | --- | --- | --- | --- | --- | 1 | 1 |
| Otter township, exc. of Milo | --- | --- | --- | --- | --- | --- | --- | --- | --- | --- | --- | --- | --- | 1 | 1 | --- | 1 | --- | --- | --- | 1 | 1 | 1 | 1 | 2 |
| Palmyra township | --- | --- | --- | --- | --- | --- | --- | --- | --- | --- | --- | --- | --- | --- | --- | --- | --- | 1 | --- | 1 | 1 | 2 | 1 | 1 | 2 |
| Richland township, exc. of Hartford | --- | --- | --- | --- | 1 | 1 | --- | --- | --- | --- | --- | --- | --- | --- | --- | 1 | 1 | 1 | 1 | 2 | 2 | 4 | 2 | 4 | 6 |
| Hartford town | --- | --- | --- | --- | --- | --- | --- | --- | --- | --- | --- | --- | 1 | --- | 1 | 1 | 2 | 2 | --- | 2 | 1 | 3 | 3 | 2 | 5 |
| Squaw township | --- | --- | --- | --- | --- | --- | --- | --- | --- | --- | --- | --- | --- | --- | --- | --- | --- | 4 | --- | 4 | 3 | 7 | 4 | 3 | 7 |
| Union township, exc. of Sandyville | --- | --- | --- | --- | --- | --- | --- | --- | --- | --- | --- | --- | --- | --- | --- | --- | --- | 3 | --- | 3 | 1 | 4 | 3 | 1 | 4 |
| Sandyville town | --- | --- | --- | --- | --- | --- | --- | --- | --- | --- | --- | --- | 1 | --- | 1 | --- | 1 | 1 | 1 | 2 | --- | 2 | 3 | --- | 3 |
| Virginia township, exc. of New Virginia | --- | --- | --- | --- | --- | --- | --- | --- | --- | --- | --- | --- | 1 | --- | 1 | 1 | 2 | 3 | 1 | 4 | 3 | 7 | 5 | 4 | 9 |
| New Virginia town | --- | --- | --- | --- | --- | --- | --- | --- | --- | --- | --- | --- | --- | --- | --- | --- | --- | 2 | --- | 2 | 1 | 3 | 2 | 1 | 3 |
| Indianola city (Washington township) | --- | --- | --- | --- | *1* | *1* | --- | --- | --- | *4* | *3* | *7* | *5* | *12* | *17* | *9* | *26* | *26* | *13* | *39* | *29* | *68* | *60* | *42* | *102* |
| Ward 1 | --- | --- | --- | --- | --- | --- | --- | --- | --- | --- | --- | --- | 1 | 6 | 7 | 4 | 11 | 7 | 3 | 10 | 11 | 21 | 17 | 15 | 32 |
| Ward 2 | --- | --- | --- | --- | 1 | 1 | --- | --- | --- | 1 | 1 | 2 | --- | 6 | 6 | 4 | 10 | 6 | 3 | 9 | 6 | 15 | 16 | 12 | 28 |
| Ward 3 | --- | --- | --- | --- | --- | --- | --- | --- | --- | --- | --- | --- | 3 | --- | 3 | --- | 3 | 4 | 3 | 7 | 3 | 10 | 10 | 3 | 13 |
| Ward 4 | --- | --- | --- | --- | --- | --- | --- | --- | --- | 3 | 2 | 5 | 1 | --- | 1 | 1 | 2 | 9 | 4 | 13 | 9 | 22 | 17 | 12 | 29 |
| White Breast township, exc. of Lacona | --- | --- | --- | 1 | --- | 1 | --- | --- | --- | --- | --- | --- | --- | --- | --- | 1 | 1 | 9 | 1 | 10 | 4 | 14 | 11 | 5 | 16 |
| Lacona town | --- | --- | --- | 1 | 1 | 2 | --- | 1 | 1 | --- | --- | --- | 3 | --- | 3 | 2 | 5 | 6 | --- | 6 | 5 | 11 | 10 | 9 | 19 |
| White Oak township | 1 | --- | 1 | --- | --- | --- | --- | --- | --- | --- | --- | --- | --- | --- | --- | --- | --- | 2 | --- | 2 | --- | 3 | 3 | 1 | 4 |
| Total | 1 | --- | 1 | 2 | 4 | 6 | 3 | 4 | 7 | 7 | 4 | 11 | 31 | 27 | 58 | 41 | 99 | 153 | 20 | 173 | 140 | 313 | 244 | 193 | 437 |

WARREN COUNTY—CONTINUED.

**Total Persons of All Nativities, Classified by Age.**

| Table No. 1 — Townships, Towns, Cities and City Wards | Under 5 Years of Age | | | 5 and Under 10 Years | | | 10 and Under 18 Years | | | 18 and Under 21 Years | | | 21 and Under 45 Years | | | 45 Years and Over | | | Total all Ages | | |
|---|---|---|---|---|---|---|---|---|---|---|---|---|---|---|---|---|---|---|---|---|---|
| | Male. | Female. | Total. | Male. | Female. | Total. | Male. | Female. | Total. | Male. | Female. | Total. | Male. | Female. | Total. | Male. | Female. | Total. | Male. | Female. | Total. |
| Allen township, exc. of Carlisle | 30 | 21 | 51 | 19 | 23 | 42 | 36 | 33 | 69 | 12 | 14 | 26 | 81 | 78 | 159 | 56 | 45 | 101 | 234 | 214 | 448 |
| Carlisle town | 29 | 29 | 58 | 33 | 20 | 53 | 43 | 52 | 95 | 17 | 27 | 44 | 105 | 93 | 198 | 90 | 95 | 185 | 317 | 316 | 633 |
| Belmont township, exc. of Milo | 52 | 41 | 93 | 54 | 33 | 87 | 60 | 69 | 129 | 20 | 27 | 47 | 142 | 116 | 258 | 68 | 59 | 127 | 396 | 345 | 741 |
| Milo town | 27 | 20 | 47 | 32 | 20 | 52 | 31 | 44 | 75 | 20 | 13 | 33 | 84 | 97 | 181 | 103 | 116 | 219 | 297 | 310 | 607 |
| Greenfield Tp., exc. of Spring Hill | 48 | 49 | 97 | 48 | 52 | 100 | 68 | 84 | 152 | 29 | 25 | 54 | 131 | 137 | 268 | 126 | 85 | 211 | 450 | 432 | 882 |
| Spring Hill town | 6 | 7 | 13 | 4 | 3 | 7 | 3 | 4 | 7 | 4 | 2 | 6 | 17 | 14 | 31 | 11 | 10 | 21 | 45 | 40 | 85 |
| Jackson township | 35 | 39 | 74 | 49 | 36 | 85 | 69 | 69 | 138 | 32 | 22 | 54 | 131 | 123 | 254 | 95 | 77 | 172 | 411 | 366 | 777 |
| Jefferson township | 70 | 50 | 120 | 69 | 73 | 142 | 109 | 81 | 190 | 24 | 31 | 55 | 157 | 154 | 311 | 122 | 105 | 227 | 551 | 494 | 1,045 |
| Liberty township | 41 | 38 | 79 | 37 | 39 | 76 | 63 | 62 | 125 | 24 | 12 | 36 | 108 | 122 | 230 | 89 | 71 | 160 | 362 | 344 | 706 |
| Lincoln township, exc. of Ackworth | 63 | 73 | 136 | 69 | 70 | 139 | 99 | 108 | 207 | 47 | 34 | 81 | 234 | 225 | 459 | 195 | 153 | 348 | 707 | 663 | 1,370 |
| Ackworth town | 5 | 3 | 8 | 5 | 7 | 12 | 15 | 10 | 25 | 2 | 4 | 6 | 14 | 13 | 27 | 17 | 18 | 35 | 58 | 55 | 113 |
| Linn township, exc. of Norwalk | 35 | 54 | 89 | 50 | 50 | 100 | 84 | 82 | 166 | 21 | 34 | 55 | 156 | 144 | 300 | 97 | 86 | 183 | 443 | 450 | 893 |
| Norwalk town | 22 | 13 | 35 | 14 | 19 | 33 | 22 | 25 | 47 | 8 | 8 | 16 | 56 | 55 | 111 | 58 | 59 | 117 | 180 | 179 | 359 |
| Otter township, exc. of Milo | 25 | 38 | 63 | 32 | 40 | 72 | 55 | 45 | 100 | 22 | 18 | 40 | 96 | 95 | 191 | 71 | 50 | 121 | 301 | 286 | 587 |
| Palmyra township | 28 | 38 | 66 | 33 | 31 | 64 | 51 | 72 | 123 | 22 | 16 | 33 | 113 | 96 | 209 | 70 | 73 | 143 | 317 | 326 | 643 |
| Richland Tp., exc. of Hartford | 38 | 29 | 67 | 42 | 37 | 79 | 45 | 47 | 92 | 10 | 8 | 18 | 104 | 101 | 205 | 78 | 54 | 132 | 317 | 276 | 593 |
| Hartford town | 10 | 14 | 24 | 11 | 11 | 22 | 17 | 23 | 40 | 5 | 7 | 12 | 36 | 37 | 73 | 38 | 29 | 67 | 117 | 121 | 238 |
| Squaw township | 46 | 36 | 82 | 39 | 45 | 84 | 61 | 59 | 120 | 21 | 18 | 39 | 106 | 99 | 205 | 73 | 63 | 136 | 346 | 320 | 666 |
| Union township, exc. of Sandyville | 44 | 31 | 75 | 23 | 33 | 56 | 45 | 50 | 95 | 5 | 13 | 18 | 105 | 95 | 200 | 64 | 49 | 113 | 286 | 271 | 557 |
| Sandyville town | 9 | 5 | 14 | 4 | 5 | 9 | 10 | 3 | 13 | 2 | 1 | 3 | 18 | 18 | 36 | 17 | 18 | 35 | 60 | 50 | 110 |
| Virginia Tp., exc. of New Virginia | 28 | 40 | 68 | 41 | 40 | 81 | 73 | 50 | 123 | 17 | 19 | 36 | 101 | 77 | 178 | 70 | 56 | 126 | 330 | 282 | 612 |
| New Virginia town | 16 | 20 | 36 | 25 | 17 | 42 | 28 | 24 | 52 | 11 | 10 | 21 | 65 | 61 | 126 | 66 | 66 | 132 | 211 | 198 | 409 |
| Indianola city (Washington Tp.) | *106* | *123* | *229* | *120* | *131* | *251* | *221* | *260* | *481* | *112* | *132* | *244* | *450* | *657* | *1,107* | *536* | *647* | *1,183* | *1,545* | *1,950* | *3,495* |
| Ward 1 | 31 | 34 | 65 | 24 | 32 | 56 | 51 | 56 | 107 | 25 | 25 | 50 | 121 | 123 | 244 | 125 | 145 | 270 | 377 | 415 | 792 |
| Ward 2 | 29 | 30 | 59 | 41 | 35 | 76 | 73 | 95 | 168 | 40 | 51 | 91 | 128 | 260 | 388 | 166 | 208 | 374 | 477 | 679 | 1,156 |
| Ward 3 | 22 | 33 | 55 | 27 | 29 | 56 | 41 | 47 | 88 | 22 | 24 | 46 | 92 | 122 | 214 | 108 | 124 | 232 | 312 | 379 | 691 |
| Ward 4 | 24 | 26 | 50 | 28 | 35 | 63 | 56 | 62 | 118 | 25 | 32 | 57 | 109 | 152 | 261 | 137 | 170 | 307 | 379 | 477 | 856 |
| White Breast Tp., exc. of Lacona | 42 | 40 | 82 | 43 | 45 | 88 | 79 | 68 | 147 | 20 | 26 | 46 | 108 | 97 | 205 | 81 | 61 | 142 | 373 | 337 | 710 |
| Lacona town | 18 | 24 | 42 | 21 | 29 | 50 | 44 | 48 | 92 | 18 | 6 | 24 | 71 | 97 | 168 | 70 | 80 | 150 | 242 | 284 | 526 |
| White Oak township | 30 | 21 | 51 | 29 | 28 | 57 | 42 | 35 | 77 | 19 | 14 | 33 | 95 | 79 | 174 | 41 | 39 | 80 | 256 | 216 | 472 |
| Total | 905 | 896 | 1,799 | 946 | 937 | 1,883 | 1,473 | 1,507 | 2,980 | 544 | 541 | 1,085 | 2,884 | 2,980 | 5,864 | 2,402 | 2,264 | 4,666 | 9,152 | 9,125 | 18,277 |

## WASHINGTON COUNTY.

**Persons Native Born of Native Parents, Classified by Age.**

| Townships, Towns, Cities and City Wards | Under 5 Years of Age | | | 5 and Under 10 Years | | | 10 and Under 18 Years | | | 18 and Under 21 Years | | | 21 and Under 45 Years | | | 45 Years and Over | | | Total all Ages | | |
|---|---|---|---|---|---|---|---|---|---|---|---|---|---|---|---|---|---|---|---|---|---|
| | Male. | Female. | Total. | Male. | Female. | Total. | Male. | Female. | Total. | Male. | Female. | Total. | Male. | Female. | Total. | Male. | Female. | Total. | Male. | Female. | Total. |
| Brighton township, exc. of Brighton | 27 | 37 | 64 | 47 | 34 | 81 | 38 | 45 | 83 | 11 | 14 | 25 | 84 | 70 | 154 | 39 | 29 | 68 | 246 | 229 | 475 |
| Brighton town | 47 | 35 | 82 | 36 | 41 | 77 | 58 | 61 | 119 | 25 | 27 | 52 | 146 | 151 | 297 | 116 | 147 | 263 | 428 | 462 | 890 |
| Cedar township | 44 | 30 | 74 | 26 | 37 | 63 | 30 | 34 | 64 | 14 | 15 | 29 | 102 | 95 | 197 | 56 | 48 | 104 | 272 | 259 | 531 |
| Clay township | 34 | 26 | 60 | 36 | 46 | 82 | 67 | 41 | 108 | 20 | 21 | 41 | 110 | 102 | 212 | 69 | 52 | 121 | 336 | 288 | 624 |
| Crawford Tp., exc. of Crawfordsville | 26 | 25 | 51 | 48 | 32 | 80 | 47 | 40 | 87 | 19 | 15 | 34 | 96 | 102 | 198 | 42 | 36 | 78 | 278 | 250 | 528 |
| Crawfordsville town | 12 | 11 | 23 | 16 | 10 | 26 | 16 | 27 | 43 | 6 | 12 | 18 | 38 | 46 | 84 | 46 | 55 | 101 | 134 | 161 | 295 |
| Dutch Creek township | 37 | 42 | 79 | 42 | 33 | 75 | 36 | 48 | 84 | 13 | 10 | 23 | 92 | 73 | 165 | 42 | 43 | 85 | 262 | 249 | 511 |
| English River Tp., exc. of Kalona | 47 | 56 | 103 | 61 | 62 | 123 | 85 | 86 | 171 | 35 | 24 | 59 | 93 | 90 | 183 | 41 | 36 | 77 | 362 | 354 | 716 |
| Kalona town | 29 | 20 | 49 | 25 | 15 | 40 | 36 | 31 | 67 | 16 | 12 | 28 | 68 | 75 | 143 | 54 | 56 | 110 | 228 | 209 | 437 |
| Franklin Tp., exc. of Westchester | 37 | 45 | 82 | 37 | 32 | 69 | 32 | 33 | 65 | 14 | 5 | 19 | 90 | 88 | 178 | 39 | 34 | 73 | 249 | 237 | 486 |
| Westchester town | 11 | 9 | 20 | 9 | 9 | 18 | 20 | 10 | 30 | 6 | 8 | 14 | 32 | 29 | 61 | 31 | 29 | 60 | 109 | 94 | 203 |
| Highland township | 40 | 27 | 67 | 28 | 28 | 56 | 41 | 43 | 84 | 21 | 12 | 33 | 54 | 53 | 107 | 26 | 23 | 49 | 210 | 186 | 396 |
| Iowa township, exc. of Riverside | 45 | 39 | 84 | 31 | 35 | 66 | 75 | 60 | 135 | 24 | 24 | 48 | 59 | 50 | 109 | 24 | 18 | 42 | 258 | 226 | 484 |
| Riverside town | 38 | 17 | 55 | 27 | 28 | 55 | 39 | 32 | 71 | 9 | 11 | 20 | 56 | 55 | 111 | 26 | 25 | 51 | 195 | 168 | 363 |
| Jackson township | 31 | 30 | 61 | 26 | 34 | 60 | 45 | 37 | 82 | 14 | 10 | 24 | 66 | 62 | 128 | 25 | 19 | 44 | 207 | 192 | 399 |
| Lime Creek Tp., exc. of Wellman | 67 | 53 | 120 | 66 | 64 | 130 | 95 | 71 | 166 | 21 | 33 | 54 | 151 | 145 | 296 | 68 | 63 | 131 | 468 | 429 | 897 |
| Wellman town | 42 | 29 | 71 | 40 | 37 | 77 | 63 | 53 | 116 | 15 | 11 | 26 | 119 | 112 | 231 | 84 | 92 | 176 | 363 | 334 | 697 |
| Marion township, exc. of Coppock | 32 | 42 | 74 | 51 | 44 | 95 | 57 | 65 | 122 | 15 | 13 | 28 | 89 | 97 | 186 | 52 | 30 | 82 | 296 | 291 | 587 |
| Coppock town, part of (see Henry County) | 4 | 1 | 5 | 2 | ----- | 2 | 1 | ----- | 1 | ----- | 1 | 1 | 2 | 3 | 5 | 4 | 4 | 8 | 13 | 9 | 22 |
| Oregon township, exc. of Ainsworth | 28 | 45 | 73 | 34 | 36 | 70 | 58 | 44 | 102 | 23 | 21 | 44 | 110 | 115 | 225 | 67 | 55 | 122 | 320 | 316 | 636 |
| Ainsworth town | 23 | 17 | 40 | 13 | 16 | 29 | 25 | 24 | 49 | 11 | 12 | 23 | 50 | 60 | 110 | 70 | 69 | 139 | 192 | 198 | 390 |
| Seventy-six township | 41 | 29 | 70 | 28 | 35 | 63 | 43 | 39 | 82 | 13 | 11 | 24 | 85 | 92 | 177 | 38 | 34 | 72 | 248 | 240 | 488 |
| Washington Tp., exc. of Washington | 42 | 54 | 96 | 59 | 59 | 118 | 86 | 94 | 180 | 32 | 32 | 64 | 146 | 152 | 298 | 122 | 113 | 235 | 487 | 504 | 991 |
| Washington city | *168* | *169* | *337* | *159* | *152* | *311* | *243* | *270* | *513* | *77* | *129* | *206* | *549* | *708* | *1,257* | *542* | *619* | *1,161* | *1,788* | *2,047* | *3,785* |
| Ward 1 | 28 | 27 | 55 | 22 | 26 | 48 | 36 | 48 | 84 | 13 | 21 | 34 | 82 | 109 | 191 | 77 | 109 | 186 | 258 | 340 | 598 |
| Ward 2 | 51 | 52 | 103 | 51 | 42 | 93 | 76 | 68 | 144 | 31 | 33 | 64 | 168 | 208 | 376 | 163 | 166 | 329 | 540 | 569 | 1,109 |
| Ward 3 | 43 | 44 | 87 | 47 | 47 | 94 | 60 | 86 | 146 | 15 | 40 | 55 | 171 | 243 | 414 | 165 | 182 | 347 | 501 | 642 | 1,143 |
| Ward 4 | 46 | 46 | 92 | 39 | 37 | 76 | 71 | 68 | 139 | 18 | 35 | 53 | 128 | 148 | 276 | 137 | 162 | 299 | 439 | 496 | 935 |
| Total | 952 | 888 | 1,840 | 947 | 919 | 1,86 | 1,336 | 1,288 | 2,624 | 454 | 483 | 937 | 2,487 | 2,625 | 5,112 | 1,723 | 1,729 | 3,452 | 7,899 | 7,932 | 15,831 |

## WASHINGTON COUNTY—CONTINUED.

**Persons Native Born of Foreign or Mixed Parentage, Classified by Age.**

| Table No. 1 | Under 5 Years of Age | | | 5 and Under 10 Years | | | 10 and Under 18 Years | | | 18 and Under 21 Years | | | 21 and Under 45 Years | | | 45 Years and Over | | | Total all Ages | | |
|---|---|---|---|---|---|---|---|---|---|---|---|---|---|---|---|---|---|---|---|---|---|
| Townships, Towns, Cities and City Wards | Male. | Female. | Total. | Male. | Female. | Total. | Male. | Female. | Total. | Male. | Female. | Total. | Male. | Female. | Total. | Male. | Female. | Total. | Male. | Female. | Total. |
| Brighton township, exc. of Brighton | 1 | 1 | 2 | 1 | 1 | 2 | 7 | 5 | 12 | 1 | 3 | 4 | 17 | 10 | 27 | 8 | 4 | 12 | 35 | 24 | 59 |
| Brighton town | ---- | 1 | 1 | 3 | 1 | 4 | 4 | 2 | 6 | 2 | ---- | 2 | 21 | 20 | 41 | 29 | 23 | 52 | 59 | 47 | 106 |
| Cedar township | 1 | 1 | 2 | 3 | 3 | 6 | 2 | 6 | 8 | 1 | 1 | 2 | 15 | 17 | 32 | 11 | 6 | 17 | 33 | 34 | 67 |
| Clay township | ---- | 1 | 1 | 1 | ---- | 1 | 3 | 1 | 4 | ---- | 1 | 1 | 16 | 18 | 34 | 8 | 7 | 15 | 28 | 28 | 56 |
| Crawford Tp., exc. of Crawfordsville | 3 | 3 | 6 | 2 | 4 | 6 | 5 | 5 | 10 | 3 | 5 | 8 | 28 | 26 | 54 | 19 | 8 | 27 | 60 | 51 | 111 |
| Crawfordsville town | ---- | ---- | ---- | ---- | ---- | ---- | ---- | ---- | ---- | ---- | ---- | ---- | 4 | 4 | 8 | 10 | 4 | 14 | 14 | 8 | 22 |
| Dutch Creek township | ---- | 1 | 1 | ---- | 3 | 3 | 7 | 5 | 12 | 3 | 1 | 4 | 38 | 34 | 72 | 24 | 24 | 48 | 72 | 68 | 140 |
| English River Tp., exc. of Kalona | 6 | 5 | 11 | 9 | 4 | 13 | 19 | 14 | 33 | 12 | 13 | 25 | 77 | 67 | 144 | 40 | 33 | 73 | 163 | 136 | 299 |
| Kalona town | ---- | ---- | ---- | 1 | 1 | 2 | 3 | 1 | 4 | 1 | 1 | 2 | 14 | 11 | 25 | 16 | 14 | 30 | 35 | 28 | 63 |
| Franklin Tp., exc. of Westchester | 1 | 4 | 5 | 8 | 2 | 10 | 10 | 9 | 19 | 4 | ---- | 4 | 20 | 20 | 40 | 7 | 7 | 14 | 50 | 42 | 92 |
| Westchester town | ---- | ---- | ---- | ---- | ---- | ---- | ---- | ---- | ---- | ---- | 1 | 1 | 4 | 7 | 11 | 2 | 6 | 8 | 6 | 14 | 20 |
| Highland township | 2 | 6 | 8 | 10 | 7 | 17 | 8 | 14 | 22 | 5 | 5 | 10 | 46 | 40 | 86 | 16 | 6 | 22 | 87 | 78 | 165 |
| Iowa township, exc. of Riverside | 6 | 4 | 10 | 11 | 8 | 19 | 15 | 23 | 38 | 5 | 5 | 10 | 55 | 60 | 115 | 49 | 25 | 74 | 141 | 125 | 266 |
| Riverside town | 1 | ---- | 1 | 1 | 1 | 2 | 9 | 6 | 15 | 4 | 3 | 7 | 56 | 54 | 110 | 32 | 36 | 68 | 103 | 100 | 203 |
| Jackson township | 4 | 8 | 12 | 5 | 5 | 10 | 11 | 8 | 19 | 11 | 6 | 17 | 57 | 41 | 98 | 20 | 11 | 31 | 108 | 79 | 187 |
| Lime Creek Tp., exc. of Wellman | 5 | 2 | 7 | 3 | 4 | 7 | 14 | 11 | 25 | 2 | 5 | 7 | 42 | 36 | 78 | 42 | 17 | 59 | 108 | 75 | 183 |
| Wellman town | 1 | 3 | 4 | 4 | 5 | 9 | 5 | 6 | 11 | 1 | 1 | 2 | 16 | 26 | 42 | 20 | 22 | 42 | 47 | 63 | 110 |
| Marion township, exc. of Coppock | 12 | 9 | 21 | 7 | 8 | 15 | 18 | 7 | 25 | 3 | 3 | 6 | 33 | 34 | 67 | 18 | 18 | 36 | 91 | 79 | 170 |
| Coppock town, part of (see Henry County) | ---- | ---- | ---- | ---- | ---- | ---- | ---- | 1 | 1 | ---- | ---- | ---- | ---- | ---- | ---- | ---- | ---- | ---- | ---- | 1 | 1 |
| Oregon township, exc. of Ainsworth | 4 | 1 | 5 | 2 | 2 | 4 | 12 | 6 | 18 | 6 | 3 | 9 | 13 | 15 | 28 | 14 | 17 | 31 | 51 | 44 | 95 |
| Ainsworth town | ---- | ---- | ---- | ---- | ---- | ---- | ---- | 3 | 3 | 1 | 1 | 2 | 5 | 8 | 13 | 5 | 12 | 17 | 11 | 24 | 35 |
| Seventy-six township | ---- | ---- | ---- | 2 | ---- | 2 | 3 | 3 | 6 | ---- | 1 | 1 | 17 | 13 | 30 | 21 | 13 | 34 | 43 | 30 | 73 |
| Washington Tp., exc. of Washington | 4 | 3 | 7 | 7 | 8 | 15 | 12 | 14 | 26 | 5 | 8 | 13 | 40 | 40 | 80 | 25 | 21 | 46 | 93 | 94 | 187 |
| Washington city | *4* | *5* | *9* | *6* | *5* | *11* | *19* | *19* | *38* | *5* | *7* | *12* | *103* | *142* | *245* | *120* | *146* | *266* | *257* | *324* | *581* |
| Ward 1 | ---- | ---- | ---- | ---- | 1 | 1 | 3 | 3 | 6 | 1 | 3 | 4 | 30 | 43 | 73 | 22 | 33 | 55 | 56 | 83 | 139 |
| Ward 2 | 1 | 1 | 2 | 2 | ---- | 2 | 7 | 6 | 13 | 3 | 1 | 4 | 32 | 36 | 68 | 30 | 26 | 56 | 75 | 70 | 145 |
| Ward 3 | 2 | 3 | 5 | ---- | 2 | 2 | 2 | 2 | 4 | ---- | 1 | 1 | 20 | 36 | 56 | 40 | 51 | 91 | 64 | 95 | 159 |
| Ward 4 | 1 | 1 | 2 | 4 | 2 | 6 | 7 | 8 | 15 | 1 | 2 | 3 | 21 | 27 | 48 | 28 | 36 | 64 | 62 | 76 | 138 |
| Total | 55 | 58 | 113 | 86 | 72 | 158 | 186 | 169 | 355 | 75 | 74 | 149 | 737 | 743 | 1,480 | 556 | 480 | 1,036 | 1,695 | 1,596 | 3,291 |

## Persons Foreign Born, Classified by Age.

| Townships, Towns, Cities and City Wards | Under 5 Years of Age | | | 5 and Under 10 Years | | | 10 and Under 18 Years | | | 18 and Under 21 Years | | | 21 and Under 45 Years | | | | | 45 Years and Over | | | | | Total all Ages | | |
|---|---|---|---|---|---|---|---|---|---|---|---|---|---|---|---|---|---|---|---|---|---|---|---|---|---|
| | | | | | | | | | | | | | Male | | | | | Male | | | | | | | |
| | Male. | Female. | Total. | Male. | Female. | Total. | Male. | Female. | Total. | Male. | Female. | Total. | Nat. | Un-Nat. | Tot. | Female. | Total. | Nat. | Un-Nat. | Tot. | Female. | Total. | Male. | Female. | Total. |
| Brighton township, exc. of Brighton | --- | --- | --- | --- | --- | --- | --- | --- | --- | --- | --- | --- | --- | --- | --- | 3 | 3 | 4 | --- | 4 | 3 | 7 | 4 | 6 | 10 |
| Brighton town | --- | --- | --- | 1 | --- | 1 | --- | --- | --- | 1 | --- | 1 | 2 | 4 | 6 | 1 | 7 | 11 | --- | 11 | 7 | 18 | 19 | 8 | 27 |
| Cedar township | --- | --- | --- | --- | --- | --- | --- | --- | --- | --- | --- | --- | 1 | --- | 1 | 4 | 5 | 8 | --- | 8 | 4 | 12 | 9 | 8 | 17 |
| Clay township | --- | --- | --- | --- | --- | --- | --- | --- | --- | --- | --- | --- | 1 | --- | 1 | 1 | 2 | 2 | --- | 2 | 3 | 5 | 3 | 4 | 7 |
| Crawford township, exc. of Crawfordsville | --- | --- | --- | --- | --- | --- | --- | --- | --- | --- | --- | --- | 5 | --- | 5 | 3 | 8 | 6 | --- | 6 | 9 | 15 | 11 | 12 | 23 |
| Crawfordsville town | --- | --- | --- | --- | 1 | 1 | 2 | --- | 2 | --- | --- | --- | --- | 1 | 1 | 1 | 2 | --- | 1 | 1 | --- | 1 | 4 | 2 | 6 |
| Dutch Creek township | --- | --- | --- | --- | --- | --- | --- | --- | --- | --- | --- | --- | 2 | --- | 2 | 2 | 4 | 8 | 1 | 9 | 6 | 15 | 11 | 8 | 19 |
| English River township, exc. of Kalona | --- | --- | --- | --- | --- | --- | --- | --- | --- | --- | --- | --- | 7 | --- | 7 | 4 | 11 | 31 | 3 | 34 | 32 | 66 | 41 | 36 | 77 |
| Kalona town | --- | --- | --- | --- | --- | --- | --- | --- | --- | --- | --- | --- | 2 | 1 | 3 | 1 | 4 | 5 | --- | 5 | 5 | 10 | 8 | 6 | 14 |
| Franklin township, exc. of Westchester | --- | --- | --- | --- | --- | --- | --- | --- | --- | --- | --- | --- | 3 | 1 | 4 | 4 | 8 | 9 | --- | 9 | 2 | 11 | 13 | 6 | 19 |
| Westchester town | --- | --- | --- | --- | --- | --- | --- | --- | --- | --- | --- | --- | --- | 2 | 2 | 1 | 3 | 2 | 1 | 3 | 4 | 7 | 5 | 5 | 10 |
| Highland township | --- | --- | --- | --- | --- | --- | --- | 1 | 1 | --- | --- | --- | --- | 1 | 1 | 6 | 7 | 14 | --- | 14 | 12 | 26 | 15 | 19 | 34 |
| Iowa township, exc. of Riverside | --- | --- | --- | --- | --- | --- | --- | --- | --- | --- | --- | --- | 5 | --- | 5 | 4 | 9 | 26 | --- | 26 | 19 | 45 | 31 | 23 | 54 |
| Riverside town | --- | --- | --- | --- | --- | --- | --- | --- | --- | --- | --- | --- | 3 | --- | 3 | 1 | 4 | 43 | --- | 43 | 43 | 86 | 46 | 44 | 90 |
| Jackson township | --- | 1 | 1 | --- | --- | --- | --- | --- | --- | --- | --- | --- | 4 | 3 | 7 | 7 | 14 | 20 | --- | 20 | 18 | 38 | 27 | 26 | 53 |
| Lime Creek township, exc. of Wellman | --- | --- | --- | 2 | --- | 2 | --- | --- | --- | --- | --- | --- | 4 | 1 | 5 | 3 | 8 | 16 | --- | 16 | 12 | 28 | 23 | 15 | 38 |
| Wellman town | --- | --- | --- | --- | --- | --- | --- | --- | --- | --- | --- | --- | 6 | --- | 6 | 6 | 12 | 11 | --- | 11 | 9 | 20 | 17 | 15 | 32 |
| Marion township, exc. of Coppock | 2 | 1 | 3 | 1 | --- | 1 | 1 | 4 | 5 | 1 | 1 | 2 | 5 | 5 | 10 | 12 | 22 | 19 | 1 | 20 | 17 | 37 | 35 | 35 | 70 |
| Coppock town, part of (see Henry Co.) | --- | --- | --- | --- | --- | --- | --- | --- | --- | --- | --- | --- | --- | --- | --- | --- | --- | --- | --- | --- | --- | --- | --- | --- | --- |
| Oregon township, exc. of Ainsworth | --- | --- | --- | --- | --- | --- | --- | --- | --- | 1 | --- | 1 | 5 | 7 | 12 | 5 | 17 | 12 | 3 | 15 | 8 | 23 | 28 | 13 | 41 |
| Ainsworth town | --- | --- | --- | --- | 1 | 1 | --- | --- | --- | --- | --- | --- | 1 | --- | 1 | --- | 1 | 2 | --- | 2 | 3 | 5 | 3 | 4 | 7 |
| Seventy-six township | --- | --- | --- | --- | --- | --- | --- | --- | --- | --- | --- | --- | 1 | --- | 1 | 1 | 2 | 5 | --- | 5 | 4 | 9 | 6 | 5 | 11 |
| Washington township, exc. of Washington | --- | --- | --- | --- | --- | --- | --- | --- | --- | --- | --- | --- | 5 | 1 | 6 | 6 | 12 | 17 | 3 | 20 | 13 | 33 | 26 | 19 | 45 |
| Washington city | --- | --- | --- | 2 | --- | 2 | 5 | 7 | 12 | 1 | 2 | 3 | 13 | 12 | 25 | 14 | 39 | 53 | 4 | 57 | 65 | 122 | 90 | 88 | 178 |
| Ward 1 | --- | --- | --- | --- | --- | --- | --- | --- | --- | --- | --- | --- | 2 | --- | 2 | --- | 2 | 12 | --- | 12 | 18 | 30 | 14 | 18 | 32 |
| Ward 2 | --- | --- | --- | 1 | --- | 1 | 2 | 1 | 3 | --- | --- | --- | 2 | 5 | 7 | 2 | 9 | 16 | 1 | 17 | 21 | 38 | 27 | 24 | 51 |
| Ward 3 | --- | --- | --- | 1 | --- | 1 | 1 | 2 | 3 | 1 | 2 | 3 | 6 | 2 | 8 | 12 | 20 | 10 | 2 | 12 | 13 | 25 | 23 | 29 | 52 |
| Ward 4 | --- | --- | --- | --- | --- | --- | 2 | 4 | 6 | --- | --- | --- | 3 | 5 | 8 | --- | 8 | 15 | 1 | 16 | 13 | 29 | 26 | 17 | 43 |
| Total | 2 | 2 | 4 | 6 | 2 | 8 | 8 | 12 | 20 | 4 | 3 | 7 | 75 | 39 | 114 | 90 | 204 | 324 | 17 | 341 | 298 | 639 | 475 | 407 | 882 |

## WASHINGTON COUNTY—CONTINUED.

### Total Persons of All Nativities, Classified by Age.

| Table No. 1 — Townships, Towns, Cities and City Wards | Under 5 Years of Age | | | 5 and Under 10 Years | | | 10 and Under 18 Years | | | 18 and Under 21 Years | | | 21 and Under 45 Years | | | 45 Years and Over | | | Total all Ages | | |
|---|---|---|---|---|---|---|---|---|---|---|---|---|---|---|---|---|---|---|---|---|---|
| | Male. | Female. | Total. | Male. | Female. | Total. | Male. | Female. | Total. | Male. | Female. | Total. | Male. | Female. | Total. | Male. | Female. | Total. | Male. | Female. | Total. |
| Brighton Tp., exc. of Brighton | 28 | 38 | 66 | 48 | 35 | 83 | 45 | 50 | 95 | 12 | 17 | 29 | 101 | 83 | 184 | 51 | 36 | 87 | 285 | 259 | 544 |
| Brighton town | 47 | 36 | 83 | 40 | 42 | 82 | 62 | 63 | 125 | 28 | 27 | 55 | 173 | 172 | 345 | 156 | 177 | 333 | 506 | 517 | 1,023 |
| Cedar township | 45 | 31 | 76 | 29 | 40 | 69 | 32 | 40 | 72 | 15 | 16 | 31 | 118 | 116 | 234 | 75 | 58 | 133 | 314 | 301 | 615 |
| Clay township | 34 | 27 | 61 | 37 | 46 | 83 | 70 | 42 | 112 | 20 | 22 | 42 | 127 | 121 | 248 | 79 | 62 | 141 | 367 | 320 | 687 |
| Crawford township, exc. of Crawfordsville | 29 | 28 | 57 | 50 | 36 | 86 | 52 | 45 | 97 | 22 | 20 | 42 | 129 | 131 | 260 | 67 | 53 | 120 | 349 | 313 | 662 |
| Crawfordsville town | 12 | 11 | 23 | 16 | 11 | 27 | 18 | 27 | 45 | 6 | 12 | 18 | 43 | 51 | 94 | 57 | 59 | 116 | 152 | 171 | 323 |
| Dutch Creek township | 37 | 43 | 80 | 42 | 36 | 78 | 43 | 53 | 96 | 16 | 11 | 27 | 132 | 109 | 241 | 75 | 73 | 148 | 345 | 325 | 670 |
| English River Tp., exc. of Kalona | 53 | 61 | 114 | 70 | 66 | 136 | 104 | 100 | 204 | 47 | 37 | 84 | 177 | 161 | 338 | 115 | 101 | 216 | 566 | 526 | 1,092 |
| Kalona town | 29 | 20 | 49 | 26 | 16 | 42 | 39 | 32 | 71 | 17 | 13 | 30 | 85 | 87 | 172 | 75 | 75 | 150 | 271 | 243 | 514 |
| Franklin Tp., exc. of Westchester | 38 | 49 | 87 | 45 | 34 | 79 | 42 | 42 | 84 | 18 | 5 | 23 | 114 | 112 | 226 | 55 | 43 | 98 | 312 | 285 | 597 |
| Westchester town | 11 | 9 | 20 | 9 | 9 | 18 | 20 | 10 | 30 | 6 | 9 | 15 | 38 | 37 | 75 | 36 | 39 | 75 | 120 | 113 | 233 |
| Highland township | 42 | 33 | 75 | 38 | 35 | 73 | 49 | 58 | 107 | 26 | 17 | 43 | 101 | 99 | 200 | 56 | 41 | 97 | 312 | 283 | 595 |
| Iowa township, exc. of Riverside | 51 | 43 | 94 | 42 | 43 | 85 | 90 | 83 | 173 | 29 | 29 | 58 | 119 | 114 | 233 | 99 | 62 | 161 | 430 | 374 | 804 |
| Riverside town | 39 | 17 | 56 | 28 | 29 | 57 | 48 | 38 | 86 | 13 | 14 | 27 | 115 | 110 | 225 | 101 | 104 | 205 | 344 | 312 | 656 |
| Jackson township | 35 | 39 | 74 | 31 | 39 | 70 | 56 | 45 | 101 | 25 | 16 | 41 | 130 | 110 | 240 | 65 | 48 | 113 | 342 | 297 | 639 |
| Lime Creek Tp., exc. of Wellman | 72 | 55 | 127 | 71 | 68 | 139 | 109 | 82 | 191 | 23 | 38 | 61 | 198 | 184 | 382 | 126 | 92 | 218 | 599 | 519 | 1,118 |
| Wellman town | 43 | 32 | 75 | 44 | 42 | 86 | 68 | 59 | 127 | 16 | 12 | 28 | 141 | 144 | 285 | 115 | 123 | 238 | 427 | 412 | 839 |
| Marion township, exc. of Coppock | 46 | 52 | 98 | 59 | 52 | 111 | 76 | 76 | 152 | 19 | 17 | 36 | 132 | 143 | 275 | 90 | 65 | 155 | 422 | 405 | 827 |
| Coppock town, part of (see Henry County) | 4 | 1 | 5 | 2 | ----- | 2 | 1 | 1 | 2 | ----- | 1 | 1 | 2 | 3 | 5 | 4 | 4 | 8 | 13 | 10 | 23 |
| Oregon Tp., exc. of Ainsworth | 32 | 46 | 78 | 36 | 38 | 74 | 70 | 50 | 120 | 30 | 24 | 54 | 135 | 135 | 270 | 96 | 80 | 176 | 399 | 373 | 772 |
| Ainsworth town | 23 | 17 | 40 | 13 | 17 | 30 | 25 | 27 | 52 | 12 | 13 | 25 | 56 | 68 | 124 | 77 | 84 | 161 | 206 | 226 | 432 |
| Seventy-six township | 41 | 29 | 70 | 30 | 35 | 65 | 46 | 42 | 88 | 13 | 12 | 25 | 103 | 106 | 209 | 64 | 51 | 115 | 297 | 275 | 572 |
| Washington township, exc. of Washington | 46 | 57 | 103 | 66 | 67 | 133 | 98 | 108 | 206 | 37 | 40 | 77 | 192 | 198 | 390 | 167 | 147 | 314 | 606 | 617 | 1,223 |
| Washington city | *172* | *174* | *346* | *167* | *157* | *324* | *267* | *296* | *563* | *83* | *138* | *221* | *677* | *864* | *1,541* | *719* | *830* | *1,549* | *2,085* | *2,459* | *4,544* |
| Ward 1 | 28 | 27 | 55 | 22 | 27 | 49 | 39 | 51 | 90 | 14 | 24 | 38 | 114 | 152 | 266 | 111 | 160 | 271 | 328 | 441 | 769 |
| Ward 2 | 52 | 53 | 105 | 54 | 42 | 96 | 85 | 75 | 160 | 34 | 34 | 68 | 207 | 246 | 453 | 210 | 213 | 423 | 642 | 663 | 1,305 |
| Ward 3 | 45 | 47 | 92 | 48 | 49 | 97 | 63 | 90 | 153 | 16 | 43 | 59 | 199 | 291 | 490 | 217 | 246 | 463 | 588 | 766 | 1,354 |
| Ward 4 | 47 | 47 | 94 | 43 | 39 | 82 | 80 | 80 | 160 | 19 | 37 | 56 | 157 | 175 | 332 | 181 | 211 | 392 | 527 | 589 | 1,116 |
| Total | 1,009 | 948 | 1,957 | 1,039 | 993 | 2,032 | 1,530 | 1,469 | 2,999 | 533 | 560 | 1,093 | 3,338 | 3,458 | 6,796 | 2,620 | 2,507 | 5,127 | 10,069 | 9,935 | 20,004 |

## WAYNE COUNTY.

**Persons Native Born of Native Parents, Classified by Age.**

| Townships, Towns, Cities and City Wards | Under 5 Years of Age | | | 5 and Under 10 Years | | | 10 and Under 18 Years | | | 18 and Under 21 Years | | | 21 and Under 45 Years | | | 45 Years and Over | | | Total all Ages | | |
|---|---|---|---|---|---|---|---|---|---|---|---|---|---|---|---|---|---|---|---|---|---|
| | Male. | Female. | Total. | Male. | Female. | Total. | Male. | Female. | Total. | Male. | Female. | Total. | Male. | Female. | Total. | Male. | Female. | Total. | Male. | Female. | Total. |
| Benton township | 29 | 22 | 51 | 28 | 18 | 46 | 45 | 40 | 85 | 16 | 18 | 34 | 80 | 71 | 151 | 61 | 44 | 105 | 259 | 213 | 472 |
| Clay township | 31 | 28 | 59 | 33 | 31 | 64 | 50 | 53 | 103 | 13 | 17 | 30 | 91 | 86 | 177 | 40 | 34 | 74 | 258 | 249 | 507 |
| Clinton township | 28 | 26 | 54 | 18 | 31 | 49 | 36 | 34 | 70 | 9 | 18 | 27 | 77 | 69 | 146 | 36 | 31 | 67 | 204 | 209 | 413 |
| Corydon township, exc. of Corydon | 28 | 27 | 55 | 38 | 31 | 69 | 48 | 40 | 88 | 19 | 14 | 33 | 89 | 68 | 157 | 49 | 42 | 91 | 271 | 222 | 493 |
| Corydon town | 46 | 59 | 105 | 78 | 66 | 144 | 115 | 117 | 232 | 40 | 63 | 103 | 232 | 253 | 485 | 224 | 264 | 488 | 735 | 822 | 1,557 |
| Grand River township, exc. of Olio and Lineville | 34 | 24 | 58 | 32 | 28 | 60 | 40 | 35 | 75 | 7 | 9 | 16 | 64 | 62 | 126 | 48 | 38 | 86 | 225 | 196 | 421 |
| Olio town | 10 | 11 | 21 | 9 | 11 | 20 | 10 | 20 | 30 | 10 | 7 | 17 | 38 | 38 | 76 | 43 | 46 | 89 | 120 | 133 | 253 |
| Lineville town | 35 | 28 | 63 | 38 | 37 | 75 | 49 | 65 | 114 | 22 | 14 | 36 | 106 | 118 | 224 | 87 | 106 | 193 | 337 | 368 | 705 |
| Howard township | 17 | 24 | 41 | 23 | 19 | 42 | 44 | 32 | 76 | 7 | 11 | 18 | 64 | 61 | 125 | 36 | 24 | 60 | 191 | 171 | 362 |
| Jackson township | 50 | 31 | 81 | 37 | 33 | 70 | 70 | 55 | 125 | 15 | 23 | 38 | 105 | 104 | 209 | 86 | 77 | 163 | 363 | 323 | 686 |
| Jefferson township, exc. of Clio | 29 | 35 | 64 | 35 | 36 | 71 | 56 | 40 | 96 | 23 | 13 | 36 | 105 | 105 | 210 | 49 | 31 | 80 | 297 | 260 | 557 |
| Monroe township | 17 | 19 | 36 | 25 | 29 | 54 | 44 | 38 | 82 | 16 | 12 | 28 | 57 | 67 | 124 | 39 | 22 | 61 | 198 | 187 | 385 |
| Richman township, exc. of Humeston | 27 | 26 | 53 | 28 | 19 | 47 | 37 | 32 | 69 | 12 | 14 | 26 | 72 | 70 | 142 | 41 | 43 | 84 | 217 | 204 | 421 |
| Humeston town | 38 | 40 | 78 | 45 | 47 | 92 | 72 | 70 | 142 | 29 | 33 | 62 | 158 | 149 | 307 | 115 | 139 | 254 | 457 | 478 | 935 |
| South Fork township, exc. of Promise City | 17 | 38 | 55 | 25 | 37 | 62 | 50 | 55 | 105 | 18 | 15 | 33 | 89 | 85 | 174 | 51 | 30 | 81 | 250 | 260 | 510 |
| Promise City town | 12 | 13 | 25 | 20 | 14 | 34 | 16 | 22 | 38 | 5 | 4 | 9 | 45 | 44 | 89 | 34 | 37 | 71 | 132 | 134 | 266 |
| Union township | 58 | 39 | 97 | 46 | 49 | 95 | 65 | 61 | 126 | 18 | 22 | 40 | 121 | 128 | 249 | 63 | 48 | 111 | 371 | 347 | 718 |
| Walnut township, exc. of Seymour | 31 | 20 | 51 | 26 | 21 | 47 | 38 | 32 | 70 | 11 | 11 | 22 | 89 | 87 | 176 | 62 | 47 | 109 | 257 | 218 | 475 |
| Seymour city | *80* | *81* | *161* | *95* | *97* | *192* | *158* | *145* | *303* | *51* | *38* | *89* | *251* | *280* | *531* | *221* | *237* | *458* | *856* | *878* | *1,734* |
| Ward 1 | 19 | 26 | 45 | 36 | 34 | 70 | 58 | 52 | 110 | 18 | 17 | 35 | 83 | 86 | 169 | 87 | 88 | 175 | 301 | 303 | 604 |
| Ward 2 | 34 | 29 | 63 | 35 | 31 | 66 | 60 | 39 | 99 | 23 | 13 | 36 | 85 | 97 | 182 | 82 | 78 | 160 | 319 | 287 | 606 |
| Ward 3 | 27 | 26 | 53 | 24 | 32 | 56 | 40 | 54 | 94 | 10 | 8 | 18 | 83 | 97 | 180 | 52 | 71 | 123 | 236 | 288 | 524 |
| Warren township, exc. of Allerton | 26 | 32 | 58 | 24 | 32 | 56 | 40 | 41 | 81 | 20 | 11 | 31 | 83 | 98 | 181 | 55 | 37 | 92 | 248 | 251 | 499 |
| Allerton town | 35 | 35 | 70 | 40 | 37 | 77 | 82 | 82 | 164 | 24 | 30 | 54 | 120 | 156 | 276 | 139 | 163 | 302 | 440 | 503 | 943 |
| Washington township | 39 | 45 | 84 | 49 | 35 | 84 | 58 | 61 | 119 | 20 | 23 | 43 | 111 | 109 | 220 | 74 | 66 | 140 | 351 | 339 | 690 |
| Wright township | 42 | 34 | 76 | 48 | 47 | 95 | 65 | 62 | 127 | 19 | 22 | 41 | 116 | 118 | 234 | 69 | 54 | 123 | 359 | 337 | 696 |
| Total | 759 | 737 | 1,496 | 840 | 805 | 1,645 | 1,288 | 1,232 | 2,520 | 424 | 442 | 866 | 2,363 | 2,426 | 4,789 | 1,722 | 1,660 | 3,382 | 7,396 | 7,302 | 14,698 |

## WAYNE COUNTY—CONTINUED.

**Persons Native Born of Foreign or Mixed Parentage, Classified by Age.**

| Table No. 1 | Under 5 Years of Age | | | 5 and Under 10 Years | | | 10 and Under 18 Years | | | 18 and Under 21 Years | | | 21 and Under 45 Years | | | 45 Years and Over | | | Total all Ages | | |
|---|---|---|---|---|---|---|---|---|---|---|---|---|---|---|---|---|---|---|---|---|---|
| Townships, Towns, Cities and City Wards | Male. | Female. | Total. | Male. | Female. | Total. | Male. | Female. | Total. | Male. | Female. | Total. | Male. | Female. | Total. | Male. | Female. | Total. | Male. | Female. | Total. |
| Benton township | ----- | ----- | ----- | 1 | 1 | 2 | 5 | 1 | 6 | 1 | ----- | 1 | 5 | 12 | 17 | 13 | 7 | 20 | 25 | 21 | 46 |
| Clay township | 3 | ----- | 3 | 1 | 2 | 3 | 6 | 5 | 11 | 2 | 1 | 3 | 7 | 7 | 14 | 9 | 6 | 15 | 28 | 21 | 49 |
| Clinton township | ----- | ----- | ----- | ----- | ----- | ----- | ----- | ----- | ----- | ----- | ----- | ----- | 2 | 2 | 4 | 3 | 2 | 5 | 5 | 4 | 9 |
| Corydon township, exc. of Corydon | 2 | 1 | 3 | 1 | 2 | 3 | 2 | 1 | 3 | 1 | ----- | 1 | 13 | 11 | 24 | 10 | 3 | 13 | 29 | 18 | 47 |
| Corydon town | 1 | 3 | 4 | 3 | 2 | 5 | 5 | 5 | 10 | 2 | 3 | 5 | 20 | 32 | 52 | 37 | 31 | 68 | 68 | 76 | 144 |
| Grand River township, exc. of Clio and Lineville | ----- | ----- | ----- | ----- | ----- | ----- | ----- | ----- | ----- | ----- | ----- | ----- | 6 | 3 | 9 | 1 | ----- | 1 | 7 | 3 | 10 |
| Clio town | ----- | ----- | ----- | ----- | ----- | ----- | ----- | ----- | ----- | ----- | ----- | ----- | 1 | 2 | 3 | 4 | 2 | 6 | 5 | 4 | 9 |
| Lineville town | ----- | ----- | ----- | ----- | ----- | ----- | 2 | 3 | 5 | 2 | 6 | 8 | 7 | ----- | 7 | 7 | 11 | 18 | 18 | 20 | 38 |
| Howard township | ----- | ----- | ----- | ----- | ----- | ----- | 1 | ----- | 1 | ----- | ----- | ----- | 3 | 5 | 8 | 7 | 3 | 10 | 11 | 8 | 19 |
| Jackson township | 1 | ----- | 1 | 3 | ----- | 3 | 3 | 2 | 5 | 3 | 3 | 6 | 24 | 21 | 45 | 12 | 13 | 25 | 46 | 39 | 85 |
| Jefferson township, exc. of Clio | ----- | ----- | ----- | ----- | ----- | ----- | 1 | ----- | 1 | ----- | ----- | ----- | 5 | 1 | 6 | 7 | 6 | 13 | 13 | 7 | 20 |
| Monroe township | ----- | ----- | ----- | ----- | 2 | 2 | 1 | ----- | 1 | ----- | ----- | ----- | ----- | 5 | 5 | 6 | 4 | 10 | 7 | 11 | 18 |
| Richman township, exc. of Humeston | ----- | ----- | ----- | ----- | ----- | ----- | ----- | ----- | ----- | ----- | ----- | ----- | 8 | 4 | 12 | 10 | 3 | 13 | 18 | 7 | 25 |
| Humeston town | 2 | 1 | 3 | 1 | 2 | 3 | 3 | 8 | 11 | 2 | 3 | 5 | 10 | 23 | 33 | 16 | 11 | 27 | 34 | 48 | 82 |
| South Fork township, exc. of Promise City | ----- | ----- | ----- | 1 | ----- | 1 | 1 | ----- | 1 | 1 | ----- | 1 | 5 | 7 | 12 | 3 | 10 | 13 | 11 | 17 | 28 |
| Promise City town | ----- | ----- | ----- | ----- | ----- | ----- | 1 | ----- | 1 | 1 | 1 | 2 | 2 | 2 | 4 | ----- | 2 | 2 | 4 | 5 | 9 |
| Union township | 1 | 1 | 2 | 1 | 2 | 3 | 1 | 2 | 3 | 2 | 1 | 3 | 16 | 8 | 24 | 7 | 8 | 15 | 28 | 22 | 50 |
| Walnut township, exc. of Seymour | 8 | 2 | 10 | 3 | 3 | 6 | 4 | 3 | 7 | 5 | 2 | 7 | 12 | 12 | 24 | 5 | 3 | 8 | 37 | 25 | 62 |
| Seymour city | *12* | *27* | *39* | *18* | *26* | *44* | *22* | *23* | *45* | *7* | *6* | *13* | *35* | *40* | *75* | *27* | *27* | *54* | *121* | *149* | *270* |
| Ward 1 | 6 | 19 | 25 | 13 | 16 | 29 | 9 | 8 | 17 | 5 | 2 | 7 | 12 | 18 | 30 | 14 | 10 | 24 | 59 | 73 | 132 |
| Ward 2 | 1 | 2 | 3 | 2 | 4 | 6 | 1 | 2 | 3 | 1 | ----- | 1 | 12 | 11 | 23 | 6 | 11 | 17 | 23 | 30 | 53 |
| Ward 3 | 5 | 6 | 11 | 3 | 6 | 9 | 12 | 13 | 25 | 1 | 4 | 5 | 11 | 11 | 22 | 7 | 6 | 13 | 39 | 46 | 85 |
| Warren township, exc. of Allerton | ----- | ----- | ----- | 1 | ----- | 1 | 1 | 1 | 2 | 1 | ----- | 1 | 8 | 9 | 17 | 8 | 6 | 14 | 19 | 16 | 35 |
| Allerton town | 1 | 1 | 2 | 1 | 2 | 3 | ----- | 1 | 1 | ----- | ----- | ----- | 13 | 15 | 28 | 18 | 6 | 24 | 33 | 25 | 58 |
| Washington township | ----- | ----- | ----- | ----- | ----- | ----- | 1 | 1 | 2 | ----- | 1 | 1 | 11 | 11 | 22 | 8 | 4 | 12 | 20 | 17 | 37 |
| Wright township | ----- | ----- | ----- | ----- | ----- | ----- | 4 | ----- | 4 | ----- | 1 | 1 | 3 | 4 | 7 | 5 | 4 | 9 | 12 | 9 | 21 |
| Total | 31 | 36 | 67 | 35 | 44 | 79 | 64 | 56 | 120 | 30 | 28 | 58 | 216 | 236 | 452 | 223 | 172 | 395 | 599 | 572 | 1,171 |

**Persons Foreign Born, Classified by Age.**

| Townships, Towns, Cities and City Wards | Under 5 Years of Age | | | 5 and Under 10 Years | | | 10 and Under 18 Years | | | 18 and Under 21 Years | | | 21 and Under 45 Years | | | | | 45 Years and Over | | | | | Total all Ages | | |
|---|---|---|---|---|---|---|---|---|---|---|---|---|---|---|---|---|---|---|---|---|---|---|---|---|---|
| | | | | | | | | | | | | | Male | | | | | Male | | | | | | | |
| | Male. | Female. | Total. | Male. | Female. | Total. | Male. | Female. | Total. | Male. | Female. | Total. | Nat. | Un-Nat. | Tot. | Female. | Total. | Nat. | Un-Nat. | Tot. | Female. | Total. | Male. | Female. | Total. |
| Benton township | --- | --- | --- | --- | --- | --- | --- | --- | --- | --- | --- | --- | --- | --- | --- | --- | --- | 3 | --- | 3 | 2 | 5 | 3 | 2 | 5 |
| Clay township | --- | --- | --- | --- | --- | --- | --- | --- | --- | --- | --- | --- | --- | 1 | 1 | --- | 1 | 6 | --- | 6 | 3 | 9 | 7 | 3 | 10 |
| Clinton township | --- | --- | --- | --- | --- | --- | --- | --- | --- | --- | --- | --- | --- | --- | --- | --- | --- | --- | --- | --- | --- | --- | --- | --- | --- |
| Corydon township, exc. of Corydon | --- | --- | --- | --- | --- | --- | --- | --- | --- | --- | --- | --- | --- | 1 | 1 | 1 | 2 | 4 | --- | 4 | 3 | 7 | 5 | 4 | 9 |
| Corydon town | --- | --- | --- | --- | --- | --- | --- | 1 | 1 | 1 | --- | 1 | 5 | 3 | 8 | 1 | 9 | 26 | --- | 26 | 19 | 45 | 35 | 21 | 56 |
| Grand River Tp., exc. of Clio and Lineville | --- | --- | --- | --- | --- | --- | --- | --- | --- | --- | --- | --- | --- | --- | --- | --- | --- | --- | --- | --- | --- | --- | --- | --- | --- |
| Clio town | --- | --- | --- | --- | --- | --- | --- | --- | --- | --- | --- | --- | --- | --- | --- | --- | --- | 2 | --- | 2 | --- | 2 | 2 | --- | 2 |
| Lineville town | --- | --- | --- | --- | --- | --- | --- | --- | --- | --- | --- | --- | --- | --- | --- | --- | --- | 3 | 1 | 4 | 5 | 9 | 4 | 5 | 9 |
| Howard township | --- | --- | --- | --- | --- | --- | --- | --- | --- | 1 | --- | 1 | --- | --- | --- | --- | --- | 2 | --- | 2 | 1 | 3 | 3 | 1 | 4 |
| Jackson township | --- | --- | --- | --- | --- | --- | --- | --- | --- | --- | --- | --- | --- | --- | --- | --- | --- | 8 | --- | 8 | 7 | 15 | 8 | 7 | 15 |
| Jefferson township, exc. of Clio | --- | --- | --- | --- | --- | --- | --- | --- | --- | --- | --- | --- | --- | --- | --- | --- | --- | 1 | --- | 1 | --- | 1 | 1 | --- | 1 |
| Monroe township | --- | --- | --- | --- | --- | --- | --- | --- | --- | --- | --- | --- | --- | --- | --- | 4 | 4 | 2 | --- | 2 | --- | 2 | 2 | 4 | 6 |
| Richman township, exc. of Humeston | --- | --- | --- | --- | --- | --- | --- | --- | --- | 1 | --- | 1 | 1 | --- | 1 | --- | 1 | 4 | 1 | 5 | 3 | 8 | 7 | 3 | 10 |
| Humeston town | 1 | --- | 1 | --- | 1 | 1 | --- | --- | --- | --- | --- | --- | 3 | 1 | 4 | 1 | 5 | 6 | --- | 6 | 4 | 10 | 11 | 6 | 17 |
| South Fork township, exc. of Promise City | --- | --- | --- | --- | --- | --- | --- | --- | --- | --- | --- | --- | --- | --- | --- | --- | --- | 1 | --- | 1 | 1 | 2 | 1 | 1 | 2 |
| Promise City town | --- | --- | --- | --- | --- | --- | --- | --- | --- | --- | --- | --- | --- | --- | --- | --- | --- | 2 | --- | 2 | 1 | 3 | 2 | 1 | 3 |
| Union township | --- | --- | --- | --- | --- | --- | --- | --- | --- | --- | --- | --- | --- | 1 | 1 | --- | 1 | 2 | --- | 2 | 2 | 4 | 3 | 2 | 5 |
| Walnut township, exc. of Seymour | --- | --- | --- | 1 | --- | 1 | --- | 3 | 3 | 6 | --- | 6 | 2 | 11 | 13 | 8 | 21 | 11 | 5 | 16 | 3 | 19 | 36 | 14 | 50 |
| Seymour city | --- | 2 | 2 | --- | --- | --- | 5 | 4 | 9 | 2 | --- | 2 | 17 | 26 | 43 | 31 | 74 | 28 | 4 | 32 | 23 | 55 | 82 | 60 | 142 |
| Ward 1 | --- | 2 | 2 | --- | --- | --- | 4 | 1 | 5 | 1 | --- | 1 | 12 | 17 | 29 | 23 | 52 | 9 | 3 | 12 | 9 | 21 | 46 | 35 | 81 |
| Ward 2 | --- | --- | --- | --- | --- | --- | --- | --- | --- | --- | --- | --- | --- | 2 | 2 | 3 | 5 | 4 | --- | 4 | 1 | 5 | 6 | 4 | 10 |
| Ward 3 | --- | --- | --- | --- | --- | --- | 1 | 3 | 4 | 1 | --- | 1 | 5 | 7 | 12 | 5 | 17 | 15 | 1 | 16 | 13 | 29 | 30 | 21 | 51 |
| Warren township, exc. of Allerton | --- | --- | --- | --- | --- | --- | --- | --- | --- | --- | --- | --- | --- | --- | --- | --- | --- | --- | --- | --- | 1 | 1 | --- | 1 | 1 |
| Allerton town | --- | --- | --- | --- | --- | --- | --- | --- | --- | --- | --- | --- | 1 | --- | 1 | --- | 1 | 7 | --- | 7 | 6 | 13 | 8 | 6 | 14 |
| Washington township | --- | --- | --- | --- | --- | --- | --- | --- | --- | --- | --- | --- | --- | --- | --- | 1 | 1 | 6 | --- | 6 | 2 | 8 | 6 | 3 | 9 |
| Wright township | --- | --- | --- | --- | --- | --- | --- | --- | --- | --- | --- | --- | --- | --- | --- | --- | --- | 3 | --- | 3 | 1 | 4 | 3 | 1 | 4 |
| Total | 1 | 2 | 3 | 1 | 1 | 2 | 5 | 8 | 13 | 11 | --- | 11 | 29 | 44 | 73 | 47 | 120 | 127 | 11 | 138 | 87 | 225 | 229 | 145 | 374 |

## WAYNE COUNTY—CONTINUED.

### Total Persons of All Nativities, Classified by Age.

| Table No. 1 | Under 5 Years of Age | | | 5 and Under 10 Years | | | 10 and Under 18 Years | | | 18 and Under 21 Years | | | 21 and Under 45 Years | | | 45 Years and Over | | | Total all Ages | | |
|---|---|---|---|---|---|---|---|---|---|---|---|---|---|---|---|---|---|---|---|---|---|
| Townships, Towns, Cities and City Wards | Male. | Female. | Total. | Male. | Female. | Total. | Male. | Female. | Total. | Male. | Female. | Total. | Male. | Female. | Total. | Male. | Female. | Total. | Male. | Female. | Total. |
| Benton township | 29 | 22 | 51 | 29 | 19 | 48 | 50 | 41 | 91 | 17 | 18 | 35 | 85 | 83 | 168 | 77 | 53 | 130 | 287 | 236 | 523 |
| Clay township | 34 | 28 | 62 | 34 | 33 | 67 | 56 | 58 | 114 | 15 | 18 | 33 | 99 | 93 | 192 | 55 | 43 | 98 | 293 | 273 | 566 |
| Clinton township | 28 | 26 | 54 | 18 | 31 | 49 | 36 | 34 | 70 | 9 | 18 | 27 | 79 | 71 | 150 | 39 | 33 | 72 | 209 | 213 | 422 |
| Corydon Tp., exc. of Corydon | 30 | 28 | 58 | 39 | 33 | 72 | 50 | 41 | 91 | 20 | 14 | 34 | 103 | 80 | 183 | 63 | 48 | 111 | 305 | 244 | 549 |
| Corydon town | 47 | 62 | 109 | 81 | 68 | 149 | 120 | 123 | 243 | 43 | 66 | 109 | 260 | 286 | 546 | 287 | 314 | 601 | 838 | 919 | 1,757 |
| Grand River township, exc. of Clio and Lineville | 34 | 24 | 58 | 32 | 28 | 60 | 40 | 35 | 75 | 7 | 9 | 16 | 70 | 65 | 135 | 49 | 38 | 87 | 232 | 199 | 431 |
| Clio town | 10 | 11 | 21 | 9 | 11 | 20 | 10 | 20 | 30 | 10 | 7 | 17 | 39 | 40 | 79 | 49 | 48 | 97 | 127 | 137 | 264 |
| Lineville town | 35 | 28 | 63 | 38 | 37 | 75 | 51 | 68 | 119 | 24 | 20 | 44 | 113 | 118 | 231 | 98 | 122 | 220 | 359 | 393 | 752 |
| Howard township | 17 | 24 | 41 | 23 | 19 | 42 | 45 | 32 | 77 | 8 | 11 | 19 | 67 | 66 | 133 | 45 | 28 | 73 | 205 | 180 | 385 |
| Jackson township | 51 | 31 | 82 | 40 | 33 | 73 | 73 | 57 | 130 | 18 | 26 | 44 | 129 | 125 | 254 | 106 | 97 | 203 | 417 | 369 | 786 |
| Jefferson township, exc. of Clio | 29 | 35 | 64 | 35 | 36 | 71 | 57 | 40 | 97 | 23 | 13 | 36 | 110 | 106 | 216 | 57 | 37 | 94 | 311 | 267 | 578 |
| Monroe township | 17 | 19 | 36 | 25 | 31 | 56 | 45 | 38 | 83 | 16 | 12 | 28 | 57 | 76 | 133 | 47 | 26 | 73 | 207 | 202 | 409 |
| Richman Tp., exc. of Humeston | 27 | 26 | 53 | 28 | 19 | 47 | 37 | 32 | 69 | 13 | 14 | 27 | 81 | 74 | 155 | 56 | 49 | 105 | 242 | 214 | 456 |
| Humeston town | 41 | 41 | 82 | 46 | 50 | 96 | 75 | 78 | 153 | 31 | 36 | 67 | 172 | 173 | 345 | 137 | 154 | 291 | 502 | 532 | 1,034 |
| South Fork township, exc. of Promise City | 17 | 38 | 55 | 26 | 37 | 63 | 51 | 55 | 106 | 19 | 15 | 34 | 94 | 92 | 186 | 55 | 41 | 96 | 262 | 278 | 540 |
| Promise City town | 12 | 13 | 25 | 20 | 14 | 34 | 17 | 22 | 39 | 6 | 5 | 11 | 47 | 46 | 93 | 36 | 40 | 76 | 138 | 140 | 278 |
| Union township | 59 | 40 | 99 | 47 | 51 | 98 | 66 | 63 | 129 | 20 | 23 | 43 | 138 | 136 | 274 | 72 | 58 | 130 | 402 | 371 | 773 |
| Walnut township, exc. of Seymour | 39 | 22 | 61 | 30 | 24 | 54 | 42 | 38 | 80 | 22 | 13 | 35 | 114 | 107 | 221 | 83 | 53 | 136 | 330 | 257 | 587 |
| Seymour city | *92* | *110* | *202* | *113* | *123* | *236* | *185* | *172* | *357* | *60* | *44* | *104* | *329* | *351* | *680* | *280* | *287* | *567* | *1,059* | *1,087* | *2,146* |
| Ward 1 | 25 | 47 | 72 | 49 | 50 | 99 | 71 | 61 | 132 | 24 | 19 | 43 | 124 | 127 | 251 | 113 | 107 | 220 | 406 | 411 | 817 |
| Ward 2 | 35 | 31 | 66 | 37 | 35 | 72 | 61 | 41 | 102 | 24 | 13 | 37 | 99 | 111 | 210 | 92 | 90 | 182 | 348 | 321 | 669 |
| Ward 3 | 32 | 32 | 64 | 27 | 38 | 65 | 53 | 70 | 123 | 12 | 12 | 24 | 106 | 113 | 219 | 75 | 90 | 165 | 305 | 355 | 660 |
| Warren township, exc. of Allerton | 26 | 32 | 58 | 25 | 32 | 57 | 41 | 42 | 83 | 21 | 11 | 32 | 91 | 107 | 198 | 63 | 44 | 107 | 267 | 268 | 535 |
| Allerton town | 36 | 36 | 72 | 41 | 39 | 80 | 82 | 83 | 165 | 24 | 30 | 54 | 134 | 171 | 305 | 164 | 175 | 339 | 481 | 534 | 1,015 |
| Washington township | 39 | 45 | 84 | 49 | 35 | 84 | 59 | 62 | 121 | 20 | 24 | 44 | 122 | 121 | 243 | 88 | 72 | 160 | 377 | 359 | 736 |
| Wright township | 43 | 34 | 76 | 48 | 47 | 95 | 69 | 62 | 131 | 19 | 23 | 42 | 119 | 122 | 241 | 77 | 59 | 136 | 374 | 347 | 721 |
| Total | 791 | 775 | 1,566 | 876 | 850 | 1,726 | 1,357 | 1,296 | 2,653 | 465 | 470 | 935 | 2,652 | 2,709 | 5,361 | 2,083 | 1,919 | 4,002 | 8,224 | 8,019 | 16,243 |

## WEBSTER COUNTY.

**Persons Native Born of Native Parents, Classified by Age.**

| Townships, Towns, Cities and City Wards | Under 5 Years of Age | | | 5 and Under 10 Years | | | 10 and Under 18 Years | | | 18 and Under 21 Years | | | 21 and Under 45 Years | | | 45 Years and Over | | | Total all Ages | | |
|---|---|---|---|---|---|---|---|---|---|---|---|---|---|---|---|---|---|---|---|---|---|
| | Male. | Female. | Total. | Male. | Female. | Total. | Male. | Female. | Total. | Male. | Female. | Total. | Male. | Female. | Total. | Male. | Female. | Total. | Male. | Female. | Total. |
| Badger township, exc. of Badger | 30 | 42 | 72 | 26 | 30 | 56 | 31 | 35 | 66 | 8 | 5 | 13 | 27 | 18 | 45 | 2 | 2 | 4 | 124 | 132 | 256 |
| Badger town | 5 | 7 | 12 | 3 | 3 | 6 | 7 | 3 | 10 | 1 | 2 | 3 | 9 | 8 | 17 | 2 | ---- | 2 | 27 | 23 | 50 |
| Burnside township | 23 | 30 | 53 | 28 | 28 | 56 | 36 | 35 | 71 | 11 | 8 | 19 | 41 | 36 | 77 | 29 | 24 | 53 | 168 | 161 | 329 |
| Clay township | 16 | 31 | 47 | 27 | 19 | 46 | 36 | 21 | 57 | 4 | 11 | 15 | 38 | 30 | 68 | 14 | 8 | 22 | 135 | 120 | 255 |
| Colfax township, exc. of Duncombe | 15 | 24 | 39 | 24 | 13 | 37 | 27 | 32 | 59 | 7 | 11 | 18 | 22 | 19 | 41 | 8 | 4 | 12 | 103 | 103 | 206 |
| Cooper township | 37 | 51 | 88 | 38 | 40 | 78 | 43 | 41 | 84 | 14 | 11 | 25 | 45 | 53 | 98 | 29 | 24 | 53 | 206 | 220 | 426 |
| Dayton township, exc. of Dayton | 28 | 37 | 65 | 45 | 39 | 84 | 48 | 38 | 86 | 15 | 8 | 23 | 52 | 43 | 95 | 21 | 18 | 39 | 209 | 183 | 392 |
| Dayton town | 25 | 19 | 44 | 23 | 29 | 52 | 30 | 37 | 67 | 8 | 8 | 16 | 45 | 37 | 82 | 31 | 27 | 58 | 162 | 157 | 319 |
| Deer Creek township | 28 | 23 | 51 | 23 | 22 | 45 | 33 | 36 | 69 | 8 | 11 | 19 | 23 | 16 | 39 | 4 | 1 | 5 | 119 | 109 | 228 |
| Douglas township | 35 | 15 | 50 | 22 | 34 | 56 | 31 | 36 | 67 | 11 | 5 | 16 | 37 | 31 | 68 | 21 | 17 | 38 | 157 | 138 | 295 |
| Elkhorn township | 35 | 29 | 64 | 26 | 24 | 50 | 38 | 33 | 71 | 6 | 4 | 10 | 28 | 25 | 53 | 18 | 9 | 27 | 151 | 124 | 275 |
| Fulton township, exc. of Moorland | 31 | 29 | 60 | 30 | 19 | 49 | 32 | 23 | 55 | 4 | 10 | 14 | 38 | 25 | 63 | 16 | 4 | 20 | 151 | 110 | 261 |
| Moorland town | 7 | 9 | 16 | 6 | 4 | 10 | 10 | 7 | 17 | 4 | 3 | 7 | 22 | 13 | 35 | 5 | 5 | 10 | 54 | 41 | 95 |
| Gowrie township, exc. of Gowrie | 12 | 19 | 31 | 15 | 11 | 26 | 18 | 25 | 43 | 8 | 7 | 15 | 28 | 28 | 56 | 18 | 13 | 31 | 99 | 103 | 202 |
| Gowrie town | 29 | 39 | 68 | 31 | 27 | 58 | 36 | 38 | 74 | 8 | 16 | 24 | 80 | 62 | 142 | 38 | 32 | 70 | 222 | 214 | 436 |
| Hardin township | 7 | 12 | 19 | 8 | 11 | 19 | 11 | 13 | 24 | 4 | 2 | 6 | 11 | 10 | 21 | 3 | 4 | 7 | 44 | 52 | 96 |
| Jackson township, exc. of Clare | 30 | 36 | 66 | 23 | 22 | 45 | 29 | 36 | 65 | 16 | 13 | 29 | 35 | 24 | 59 | 5 | 1 | 6 | 138 | 132 | 270 |
| Clare town | 15 | 6 | 21 | 12 | 10 | 22 | 19 | 19 | 38 | 4 | 12 | 16 | 20 | 23 | 43 | 4 | 2 | 6 | 74 | 72 | 146 |
| Johnson township, exc. of Barnum | 21 | 21 | 42 | 23 | 23 | 46 | 44 | 28 | 72 | 11 | 6 | 17 | 19 | 17 | 36 | 9 | 3 | 12 | 127 | 98 | 225 |
| Barnum town | 2 | 7 | 9 | 4 | 8 | 12 | 11 | 7 | 18 | ---- | 3 | 3 | 13 | 8 | 21 | 4 | 2 | 6 | 34 | 35 | 69 |
| Lost Grove township, exc. of Gowrie and Harcourt | 24 | 19 | 43 | 10 | 14 | 24 | 18 | 7 | 25 | 2 | 1 | 3 | 5 | 5 | 10 | 2 | 2 | 4 | 61 | 48 | 109 |
| Harcourt town | 8 | 8 | 16 | 5 | 5 | 10 | 6 | 5 | 11 | 1 | 2 | 3 | 5 | 6 | 11 | ---- | ---- | ---- | 25 | 26 | 51 |
| Newark township, exc. of Vincent | 22 | 23 | 45 | 29 | 25 | 54 | 19 | 22 | 41 | 9 | 7 | 16 | 22 | 22 | 44 | 7 | 3 | 10 | 108 | 102 | 210 |
| Vincent town | 11 | 6 | 17 | 3 | 11 | 14 | 5 | 5 | 10 | ---- | 2 | 2 | 9 | 13 | 22 | 4 | 5 | 9 | 32 | 42 | 74 |
| Otho township | 35 | 48 | 83 | 43 | 44 | 87 | 55 | 66 | 121 | 12 | 26 | 38 | 77 | 69 | 146 | 35 | 34 | 69 | 257 | 287 | 544 |
| Pleasant Valley township | 33 | 29 | 62 | 29 | 25 | 54 | 18 | 26 | 44 | 7 | 9 | 16 | 31 | 34 | 65 | 17 | 13 | 30 | 135 | 136 | 271 |
| Roland township, exc. of Callender | 22 | 26 | 48 | 17 | 23 | 40 | 20 | 23 | 43 | 10 | 7 | 17 | 40 | 32 | 72 | 21 | 16 | 37 | 130 | 127 | 257 |
| Callender town | 19 | 6 | 25 | 11 | 9 | 20 | 9 | 8 | 17 | 2 | 4 | 6 | 11 | 9 | 20 | 5 | 5 | 10 | 57 | 41 | 98 |
| Sumner township, exc. of Lehigh | 2 | 1 | 3 | 2 | 2 | 4 | 1 | 3 | 4 | ---- | 2 | 2 | 6 | 4 | 10 | 8 | 4 | 12 | 19 | 16 | 35 |
| Lehigh town | 52 | 57 | 109 | 46 | 55 | 101 | 52 | 55 | 107 | 24 | 17 | 41 | 122 | 121 | 243 | 74 | 56 | 130 | 370 | 361 | 731 |
| Fort Dodge city (Wahkonsa Tp.) | *711* | *689* | *1,400* | *683* | *711* | *1,394* | *822* | *922* | *1,744* | *330* | *374* | *704* | *2,143* | *1,941* | *4,084* | *713* | *613* | *1,326* | *5,402* | *5,250* | *10,652* |
| Ward 1 | 128 | 145 | 273 | 129 | 132 | 261 | 137 | 182 | 319 | 55 | 62 | 117 | 344 | 259 | 603 | 110 | 72 | 182 | 903 | 852 | 1,755 |
| Ward 2 | 186 | 179 | 365 | 197 | 190 | 387 | 237 | 237 | 474 | 96 | 95 | 191 | 512 | 523 | 1,035 | 190 | 198 | 388 | 1,418 | 1,422 | 2,840 |

WEBSTER COUNTY—CONTINUED.

| Table No. 1 | Under 5 Years of Age | | | 5 and Under 10 Years | | | 10 and Under 18 Years | | | 18 and Under 21 Years | | | 21 and Under 45 Years | | | 45 Years and Over | | | Total all Ages | | |
|---|---|---|---|---|---|---|---|---|---|---|---|---|---|---|---|---|---|---|---|---|---|
| Townships, Towns, Cities and City Wards | Male. | Female. | Total. | Male. | Female. | Total. | Male. | Female. | Total. | Male. | Female. | Total. | Male. | Female. | Total. | Male. | Female. | Total. | Male. | Female. | Total. |
| Ward 3 | 224 | 189 | 413 | 203 | 233 | 436 | 278 | 299 | 577 | 95 | 109 | 204 | 594 | 685 | 1,279 | 210 | 207 | 417 | 1,604 | 1,722 | 3,326 |
| Ward 4 | 131 | 133 | 264 | 123 | 120 | 243 | 141 | 160 | 301 | 63 | 93 | 156 | 612 | 404 | 1,016 | 171 | 116 | 287 | 1,241 | 1,026 | 2,267 |
| Ward 5 | 42 | 43 | 85 | 31 | 36 | 67 | 29 | 44 | 73 | 21 | 15 | 36 | 81 | 70 | 151 | 32 | 20 | 52 | 236 | 228 | 464 |
| Washington Tp., exc. of Duncombe | 58 | 41 | 99 | 57 | 52 | 109 | 53 | 56 | 109 | 17 | 13 | 30 | 104 | 82 | 186 | 43 | 41 | 84 | 332 | 285 | 617 |
| Duncombe town | 14 | 27 | 41 | 28 | 24 | 52 | 27 | 28 | 55 | 9 | 11 | 20 | 31 | 31 | 62 | 23 | 22 | 45 | 132 | 143 | 275 |
| Webster township, exc. of Lehigh | 22 | 18 | 40 | 23 | 19 | 42 | 27 | 24 | 51 | 8 | 11 | 19 | 58 | 48 | 106 | 31 | 27 | 58 | 169 | 147 | 316 |
| Yell township | 12 | 20 | 32 | 19 | 24 | 43 | 26 | 27 | 53 | 7 | 8 | 15 | 51 | 41 | 92 | 31 | 19 | 50 | 146 | 139 | 285 |
| Total | 1,476 | 1,504 | 2,980 | 1,442 | 1,459 | 2,901 | 1,728 | 1,820 | 3,548 | 590 | 650 | 1,240 | 3,348 | 2,984 | 6,332 | 1,295 | 1,060 | 2,355 | 9,879 | 9,477 | 19,356 |

**Persons Native Born of Foreign or Mixed Parentage, Classified by Age.**

| | | | | | | | | | | | | | | | | | | | | | |
|---|---|---|---|---|---|---|---|---|---|---|---|---|---|---|---|---|---|---|---|---|---|
| Badger township, exc. of Badger | 23 | 10 | 33 | 16 | 22 | 38 | 30 | 26 | 56 | 10 | 12 | 22 | 93 | 65 | 158 | 26 | 13 | 39 | 198 | 148 | 346 |
| Badger town | 4 | 3 | 7 | 5 | 2 | 7 | 5 | 8 | 13 | 6 | 3 | 9 | 28 | 24 | 52 | 2 | 9 | 11 | 50 | 49 | 99 |
| Burnside township | 12 | 4 | 16 | 15 | 10 | 25 | 26 | 20 | 46 | 6 | 16 | 22 | 55 | 45 | 100 | 12 | 10 | 22 | 126 | 105 | 231 |
| Clay township | 6 | 8 | 14 | 18 | 17 | 35 | 40 | 15 | 55 | 6 | 13 | 19 | 76 | 51 | 127 | 8 | 4 | 12 | 154 | 108 | 262 |
| Colfax township, exc. of Duncombe | 9 | 20 | 29 | 19 | 14 | 33 | 45 | 23 | 68 | 14 | 7 | 21 | 67 | 56 | 123 | 24 | 14 | 38 | 178 | 134 | 312 |
| Cooper township | 27 | 28 | 55 | 17 | 18 | 35 | 32 | 32 | 64 | 5 | 14 | 19 | 76 | 50 | 126 | 30 | 22 | 52 | 187 | 164 | 351 |
| Dayton township, exc. of Dayton | 13 | 17 | 30 | 13 | 22 | 35 | 45 | 56 | 101 | 21 | 16 | 37 | 110 | 81 | 191 | 22 | 14 | 36 | 224 | 206 | 430 |
| Dayton town | 8 | 3 | 11 | 7 | 9 | 16 | 25 | 16 | 41 | 13 | 15 | 28 | 70 | 83 | 153 | 19 | 23 | 42 | 142 | 149 | 291 |
| Deer Creek township | 5 | 11 | 16 | 8 | 14 | 22 | 21 | 19 | 40 | 5 | 8 | 13 | 74 | 55 | 129 | 21 | 18 | 39 | 134 | 125 | 259 |
| Douglas township | 5 | 10 | 15 | 11 | 10 | 21 | 28 | 21 | 49 | 8 | 10 | 18 | 66 | 52 | 118 | 30 | 17 | 47 | 148 | 120 | 268 |
| Elkhorn township | 8 | 8 | 16 | 13 | 11 | 24 | 26 | 25 | 51 | 14 | 13 | 27 | 87 | 79 | 166 | 22 | 11 | 33 | 170 | 147 | 317 |
| Fulton township, exc. of Moorland | 10 | 15 | 25 | 14 | 19 | 33 | 25 | 22 | 47 | 14 | 15 | 29 | 67 | 45 | 112 | 17 | 10 | 27 | 147 | 126 | 273 |
| Moorland town | 1 | 1 | 2 | ----- | 3 | 3 | ----- | ----- | ----- | 1 | 2 | 3 | 12 | 11 | 23 | 5 | 5 | 10 | 19 | 22 | 41 |
| Gowrie township, exc. of Gowrie | 6 | 3 | 9 | 10 | 13 | 23 | 25 | 27 | 52 | 16 | 12 | 28 | 62 | 37 | 99 | 11 | 5 | 16 | 130 | 97 | 227 |
| Gowrie town | 10 | 14 | 24 | 12 | 14 | 26 | 19 | 21 | 40 | 11 | 13 | 24 | 83 | 94 | 177 | 15 | 15 | 30 | 150 | 171 | 321 |
| Hardin township | 17 | 6 | 23 | 11 | 12 | 23 | 11 | 16 | 27 | 4 | 4 | 8 | 34 | 29 | 63 | 8 | 3 | 11 | 85 | 70 | 155 |
| Jackson township, exc. of Clare | 6 | 4 | 10 | 9 | 10 | 19 | 14 | 13 | 27 | 6 | 4 | 10 | 61 | 51 | 112 | 30 | 24 | 54 | 126 | 106 | 232 |
| Clare town | ----- | 3 | 3 | 2 | 1 | 3 | 5 | 4 | 9 | 1 | 4 | 5 | 16 | 24 | 40 | 24 | 27 | 51 | 48 | 63 | 111 |
| Johnson township, exc. of Barnum | 5 | 8 | 13 | 12 | 11 | 23 | 15 | 14 | 29 | 7 | 10 | 17 | 68 | 44 | 112 | 21 | 22 | 43 | 128 | 109 | 237 |
| Barnum town | 1 | ----- | 1 | 3 | 1 | 4 | 3 | 1 | 4 | ----- | 2 | 2 | 18 | 21 | 39 | 12 | 6 | 18 | 37 | 31 | 68 |
| Lost Grove township, exc. of Gowrie and Harcourt | 16 | 31 | 47 | 25 | 30 | 55 | 40 | 44 | 84 | 16 | 16 | 32 | 88 | 70 | 158 | 5 | 9 | 14 | 190 | 200 | 390 |
| Harcourt town | 3 | 5 | 8 | 6 | 5 | 11 | 13 | 5 | 18 | 7 | 6 | 13 | 38 | 35 | 73 | 2 | 2 | 4 | 69 | 58 | 127 |

| | | | | | | | | | | | | | | | | | | | | | |
|---|---|---|---|---|---|---|---|---|---|---|---|---|---|---|---|---|---|---|---|---|---|
| Newark township, exc. of Vincent | 16 | 13 | 29 | 12 | 13 | 25 | 27 | 20 | 47 | 4 | 11 | 15 | 80 | 64 | 144 | 15 | 10 | 25 | 154 | 131 | 285 |
| Vincent town | 4 | 3 | 7 | 7 | 3 | 10 | 3 | 5 | 8 | 1 | 1 | 2 | 26 | 17 | 43 | 8 | 4 | 12 | 49 | 33 | 82 |
| Otho township | 18 | 10 | 28 | 20 | 12 | 32 | 29 | 19 | 48 | 9 | 10 | 19 | 74 | 71 | 145 | 26 | 19 | 45 | 176 | 141 | 317 |
| Pleasant Valley township | 4 | 3 | 7 | 4 | 10 | 14 | 20 | 14 | 34 | 10 | 8 | 18 | 44 | 36 | 80 | 15 | 12 | 27 | 97 | 83 | 180 |
| Roland township, exc. of Callender | 11 | 11 | 22 | 18 | 18 | 36 | 31 | 33 | 64 | 15 | 9 | 24 | 66 | 58 | 124 | 11 | 8 | 19 | 152 | 137 | 289 |
| Callender town | 5 | 3 | 8 | 6 | 7 | 13 | 12 | 20 | 32 | 7 | 10 | 17 | 45 | 43 | 88 | 13 | 9 | 22 | 88 | 92 | 180 |
| Sumner township, exc. of Lehigh | 1 | 1 | 2 | ---- | ---- | ---- | 1 | 1 | 2 | ---- | ---- | ---- | 1 | 1 | 2 | ---- | 1 | 1 | 3 | 4 | 7 |
| Lehigh town | 32 | 35 | 67 | 12 | 8 | 20 | 13 | 19 | 32 | 9 | 6 | 15 | 53 | 38 | 91 | 23 | 20 | 43 | 142 | 126 | 268 |
| Fort Dodge city (Wahkonsa Tp.) | *253* | *226* | *479* | *266* | *247* | *513* | *471* | *507* | *978* | *200* | *252* | *452* | *1,275* | *1,432* | *2,707* | *420* | *438* | *858* | *2,885* | *3,102* | *5,987* |
| Ward 1 | 108 | 90 | 198 | 109 | 97 | 206 | 213 | 214 | 427 | 80 | 85 | 165 | 292 | 319 | 611 | 64 | 74 | 138 | 866 | 879 | 1,745 |
| Ward 2 | 44 | 29 | 73 | 63 | 48 | 111 | 108 | 135 | 243 | 53 | 69 | 122 | 322 | 404 | 726 | 125 | 125 | 250 | 715 | 810 | 1,525 |
| Ward 3 | 36 | 34 | 70 | 41 | 37 | 78 | 81 | 83 | 164 | 32 | 53 | 85 | 353 | 439 | 792 | 129 | 137 | 266 | 672 | 783 | 1,455 |
| Ward 4 | 35 | 40 | 75 | 42 | 44 | 86 | 62 | 62 | 124 | 33 | 42 | 75 | 277 | 236 | 513 | 92 | 93 | 185 | 541 | 517 | 1,058 |
| Ward 5 | 30 | 33 | 63 | 11 | 21 | 32 | 7 | 13 | 20 | 2 | 3 | 5 | 31 | 34 | 65 | 10 | 9 | 19 | 91 | 113 | 204 |
| Washington Tp., exc. of Duncombe | 4 | 11 | 15 | 12 | 7 | 19 | 14 | 14 | 28 | 9 | 6 | 15 | 61 | 36 | 97 | 21 | 17 | 38 | 121 | 91 | 212 |
| Duncombe town | 2 | 1 | 3 | 2 | 6 | 8 | 16 | 10 | 26 | 3 | 8 | 11 | 28 | 32 | 60 | 19 | 11 | 30 | 70 | 68 | 138 |
| Webster township, exc. of Lehigh | 1 | 3 | 4 | 1 | 2 | 3 | 2 | 2 | 4 | 3 | 1 | 4 | 7 | 7 | 14 | 13 | 5 | 18 | 27 | 20 | 47 |
| Yell township | 4 | 6 | 10 | 1 | 4 | 5 | 4 | 7 | 11 | ---- | 1 | 1 | 4 | 5 | 9 | 5 | 2 | 7 | 18 | 25 | 43 |
| Total | 550 | 538 | 1,088 | 607 | 605 | 1,212 | 1,136 | 1,099 | 2,235 | 461 | 538 | 999 | 3,113 | 2,942 | 6,055 | 955 | 839 | 1,794 | 6,822 | 6,561 | 13,383 |

## Persons Foreign Born, Classified by Age.

| Townships, Towns, Cities and City Wards | Under 5 Years of Age | | | 5 and Under 10 Years | | | 10 and Under 18 Years | | | 18 and Under 21 Years | | | 21 and Under 45 Years | | | | | 45 Years and Over | | | | | Total all Ages | | |
|---|---|---|---|---|---|---|---|---|---|---|---|---|---|---|---|---|---|---|---|---|---|---|---|---|---|
| | | | | | | | | | | | | | Male | | | | | Male | | | | | | | |
| | Male. | Female. | Total. | Male. | Female. | Total. | Male. | Female. | Total. | Male. | Female. | Total. | Nat. | Un-Nat. | Tot. | Female. | Total. | Nat. | Un-Nat. | Tot. | Female. | Total. | Male. | Female. | Total. |
| Badger township, exc. of Badger | --- | 1 | 1 | 2 | 3 | 5 | 3 | 5 | 8 | 1 | 2 | 3 | 23 | 11 | 34 | 21 | 55 | 33 | 1 | 34 | 19 | 53 | 74 | 51 | 125 |
| Badger town | --- | --- | --- | --- | --- | --- | --- | --- | --- | --- | --- | --- | 7 | 4 | 11 | 4 | 15 | 27 | 2 | 29 | 29 | 58 | 40 | 33 | 73 |
| Burnside township | --- | --- | --- | --- | 1 | 1 | 1 | 1 | 2 | --- | --- | --- | 15 | 6 | 21 | 7 | 28 | 34 | 1 | 35 | 25 | 60 | 57 | 34 | 91 |
| Clay township | --- | --- | --- | --- | --- | --- | --- | --- | --- | --- | --- | --- | 11 | 3 | 14 | 13 | 27 | 36 | 1 | 37 | 30 | 67 | 51 | 43 | 94 |
| Colfax township, exc. of Duncombe | --- | --- | --- | --- | --- | --- | --- | 1 | 1 | 2 | --- | 2 | 10 | 4 | 14 | 15 | 29 | 28 | 1 | 29 | 27 | 56 | 45 | 43 | 88 |
| Cooper township | --- | 1 | 1 | 2 | 4 | 6 | 2 | 2 | 4 | 4 | 3 | 7 | 15 | 84 | 99 | 42 | 141 | 33 | 4 | 37 | 18 | 55 | 144 | 70 | 214 |
| Dayton township, exc. of Dayton | --- | --- | --- | --- | --- | --- | 1 | --- | 1 | 1 | --- | 1 | 27 | 14 | 41 | 20 | 61 | 47 | ---- | 47 | 44 | 91 | 90 | 64 | 154 |
| Dayton town | --- | --- | --- | 2 | --- | 2 | 4 | --- | 4 | 2 | --- | 2 | 7 | 7 | 14 | 16 | 30 | 75 | 3 | 78 | 80 | 158 | 100 | 96 | 196 |
| Deer Creek township | --- | --- | --- | 2 | --- | 2 | 4 | 2 | 6 | 1 | 2 | 3 | 8 | 15 | 23 | 14 | 37 | 28 | ---- | 28 | 12 | 40 | 58 | 30 | 88 |
| Douglas township | --- | --- | --- | --- | 1 | 1 | 1 | --- | 1 | --- | --- | --- | 14 | 2 | 16 | 10 | 26 | 17 | ---- | 17 | 17 | 34 | 34 | 28 | 62 |
| Elkhorn township | --- | --- | --- | --- | --- | --- | --- | --- | --- | 3 | --- | 3 | 7 | 21 | 28 | 17 | 45 | 26 | 14 | 40 | 29 | 69 | 71 | 46 | 117 |
| Fulton township, exc. of Moorland | --- | --- | --- | --- | --- | --- | 1 | --- | 1 | 2 | --- | 2 | 18 | 16 | 34 | 13 | 47 | 23 | 1 | 24 | 24 | 48 | 61 | 37 | 98 |
| Moorland town | --- | --- | --- | --- | --- | --- | --- | --- | --- | --- | --- | --- | 2 | 2 | 4 | 1 | 5 | 8 | 1 | 9 | 7 | 16 | 13 | 8 | 21 |

WEBSTER COUNTY—CONTINUED.

| Table No. 1 — Townships, Towns, Cities and City Wards | Under 5 Years of Age | | | 5 and Under 10 Years | | | 10 and Under 18 Years | | | 18 and Under 21 Years | | | 21 and Under 45 Years | | | | | 45 Years and Over | | | | | Total all Ages | | |
|---|---|---|---|---|---|---|---|---|---|---|---|---|---|---|---|---|---|---|---|---|---|---|---|---|---|
| | | | | | | | | | | | | | Male | | | | | Male | | | | | | | |
| | Male. | Female. | Total. | Male. | Female. | Total. | Male. | Female. | Total. | Male. | Female. | Total. | Nat. | Un-Nat. | Tot. | Female. | Total. | Nat. | Un-Nat. | Tot. | Female. | Total. | Male. | Female. | Total. |
| Gowrie township, exc. of Gowrie | --- | --- | --- | --- | --- | --- | --- | 2 | 2 | 3 | 3 | 6 | 12 | 9 | 21 | 11 | 32 | 33 | 2 | 35 | 32 | 67 | 59 | 48 | 107 |
| Gowrie town | 2 | --- | 2 | 1 | 4 | 5 | 2 | 3 | 5 | 2 | 1 | 3 | 17 | 27 | 44 | 21 | 65 | 59 | 4 | 63 | 55 | 118 | 114 | 84 | 198 |
| Hardin township | --- | --- | --- | --- | --- | --- | --- | --- | --- | 1 | --- | 1 | 18 | 4 | 22 | 10 | 32 | 30 | --- | 30 | 21 | 51 | 53 | 31 | 84 |
| Jackson township, exc. of Clare | --- | --- | --- | --- | --- | --- | 2 | 4 | 6 | --- | --- | --- | 3 | --- | 3 | 8 | 11 | 13 | --- | 13 | 15 | 28 | 18 | 27 | 45 |
| Clare town | --- | --- | --- | --- | --- | --- | --- | --- | --- | --- | --- | --- | --- | 1 | 1 | 1 | 2 | 13 | 1 | 14 | 11 | 25 | 15 | 12 | 27 |
| Johnson township, exc. of Barnum | --- | --- | --- | --- | --- | --- | --- | --- | --- | --- | --- | --- | 8 | 1 | 9 | 9 | 18 | 13 | 1 | 14 | 12 | 26 | 23 | 21 | 44 |
| Barnum town | --- | --- | --- | --- | --- | --- | --- | --- | --- | --- | --- | --- | --- | --- | --- | 1 | 1 | 8 | --- | 8 | 6 | 14 | 8 | 7 | 15 |
| Lost Grove township, exc. of Gowrie and Harcourt | --- | 1 | 1 | --- | 1 | 1 | --- | 1 | 1 | 5 | 1 | 6 | 26 | 21 | 47 | 39 | 86 | 50 | 2 | 52 | 35 | 87 | 104 | 78 | 182 |
| Harcourt town | --- | --- | --- | --- | --- | --- | --- | 1 | 1 | 1 | --- | 1 | 16 | 2 | 18 | 11 | 29 | 44 | --- | 44 | 50 | 94 | 63 | 62 | 125 |
| Newark township exc. of Vincent | --- | --- | --- | --- | --- | --- | 2 | 1 | 3 | --- | --- | --- | 7 | 7 | 14 | 13 | 27 | 30 | 1 | 31 | 18 | 49 | 47 | 32 | 79 |
| Vincent town | --- | --- | --- | --- | --- | --- | --- | --- | --- | --- | --- | --- | 5 | 1 | 6 | 3 | 9 | 10 | --- | 10 | 8 | 18 | 16 | 11 | 27 |
| Otho township | --- | 1 | 1 | 2 | 4 | 6 | 4 | 2 | 6 | 7 | 3 | 10 | 80 | 10 | 90 | 27 | 117 | 33 | 7 | 40 | 38 | 78 | 143 | 75 | 218 |
| Pleasant Valley township | --- | --- | --- | --- | --- | --- | --- | --- | --- | --- | --- | --- | 11 | 14 | 25 | 5 | 30 | 23 | 2 | 25 | 17 | 42 | 50 | 22 | 72 |
| Roland township, exc. of Callender | --- | --- | --- | 1 | --- | 1 | 1 | --- | 1 | 2 | 1 | 3 | 17 | 11 | 28 | 19 | 47 | 38 | 2 | 40 | 35 | 75 | 72 | 55 | 127 |
| Callender town | --- | --- | --- | --- | --- | --- | --- | --- | --- | --- | --- | --- | 4 | 17 | 21 | 9 | 30 | 41 | 3 | 44 | 46 | 90 | 65 | 55 | 120 |
| Sumner township, exc. of Lehigh | --- | --- | --- | --- | --- | --- | --- | --- | --- | --- | --- | --- | 1 | --- | 1 | 1 | 2 | 1 | --- | 1 | --- | 1 | 2 | 1 | 3 |
| Lehigh town | 4 | 2 | 6 | 8 | 10 | 18 | 9 | 12 | 21 | 13 | 3 | 16 | 15 | 112 | 127 | 48 | 175 | 24 | 11 | 35 | 20 | 55 | 196 | 95 | 291 |
| Fort Dodge city (Wahkonsa township) | *12* | *14* | *26* | *24* | *26* | *50* | *37* | *63* | *100* | *62* | *27* | *89* | *354* | *430* | *784* | *467* | *1,251* | *630* | *43* | *673* | *544* | *1,217* | *1,592* | *1,141* | *2,733* |
| Ward 1 | 8 | 6 | 14 | 13 | 8 | 21 | 14 | 22 | 36 | 21 | 9 | 30 | 125 | 147 | 272 | 152 | 424 | 199 | 15 | 214 | 192 | 406 | 542 | 389 | 931 |
| Ward 2 | 1 | --- | 1 | 3 | 3 | 6 | 4 | 6 | 10 | 10 | 8 | 18 | 56 | 49 | 105 | 101 | 206 | 154 | 7 | 161 | 139 | 300 | 284 | 257 | 541 |
| Ward 3 | --- | --- | --- | 2 | 4 | 6 | 8 | 8 | 16 | 6 | 5 | 11 | 75 | 42 | 117 | 91 | 208 | 131 | 3 | 134 | 119 | 253 | 267 | 227 | 494 |
| Ward 4 | 3 | 5 | 8 | 3 | 8 | 11 | 7 | 15 | 22 | 18 | 3 | 21 | 76 | 91 | 167 | 81 | 248 | 129 | 13 | 142 | 80 | 222 | 340 | 192 | 532 |
| Ward 5 | --- | 3 | 3 | 3 | 3 | 6 | 4 | 12 | 16 | 7 | 2 | 9 | 22 | 101 | 123 | 42 | 165 | 17 | 5 | 22 | 14 | 36 | 159 | 76 | 235 |
| Washington township, exc. of Duncombe | --- | --- | --- | --- | --- | --- | --- | --- | --- | --- | --- | --- | 5 | 2 | 7 | 7 | 14 | 15 | 5 | 20 | 14 | 34 | 27 | 21 | 48 |
| Duncombe town | 1 | --- | 1 | --- | 1 | 1 | --- | --- | --- | 2 | --- | 2 | 3 | 2 | 5 | 4 | 9 | 21 | 1 | 22 | 28 | 50 | 30 | 33 | 63 |
| Webster township, exc. of Lehigh | --- | --- | --- | --- | --- | --- | --- | --- | --- | --- | --- | --- | 6 | --- | 6 | 3 | 9 | 7 | --- | 7 | 7 | 14 | 13 | 10 | 23 |
| Yell township | --- | --- | --- | --- | --- | --- | --- | --- | --- | --- | --- | --- | 4 | 4 | 8 | 5 | 13 | 4 | --- | 4 | 3 | 7 | 12 | 8 | 20 |
| Total | 19 | 20 | 39 | 44 | 55 | 99 | 74 | 100 | 174 | 114 | 46 | 160 | 776 | 864 | 1,640 | 915 | 2,555 | 1,555 | 114 | 1,669 | 1,376 | 3,045 | 3,560 | 2,512 | 6,072 |

**Total Persons of All Nativities, Classified by Age.**

| Townships, Towns, Cities and City Wards | Under 5 Years of Age | | | 5 and Under 10 Years | | | 10 and Under 18 Years | | | 18 and Under 21 Years | | | 21 and Under 45 Years | | | 45 Years and Over | | | Total all Ages | | |
|---|---|---|---|---|---|---|---|---|---|---|---|---|---|---|---|---|---|---|---|---|---|
| | Male. | Female. | Total. | Male. | Female. | Total. | Male. | Female. | Total. | Male. | Female. | Total. | Male. | Female. | Total. | Male. | Female. | Total. | Male. | Female. | Total. |
| Badger township, exc. of Badger | 53 | 53 | 106 | 44 | 55 | 99 | 64 | 66 | 130 | 19 | 19 | 38 | 154 | 104 | 258 | 62 | 34 | 96 | 396 | 331 | 727 |
| Badger town | 9 | 10 | 19 | 8 | 5 | 13 | 12 | 11 | 23 | 7 | 5 | 12 | 48 | 36 | 84 | 33 | 38 | 71 | 117 | 105 | 222 |
| Burnside township | 35 | 34 | 69 | 43 | 39 | 82 | 63 | 56 | 119 | 17 | 24 | 41 | 117 | 88 | 205 | 76 | 59 | 135 | 351 | 300 | 651 |
| Clay township | 22 | 39 | 61 | 45 | 36 | 81 | 76 | 36 | 112 | 10 | 24 | 34 | 128 | 94 | 222 | 59 | 42 | 101 | 340 | 271 | 611 |
| Colfax township, exc. of Duncombe | 24 | 44 | 68 | 43 | 27 | 70 | 72 | 56 | 128 | 23 | 18 | 41 | 103 | 90 | 193 | 61 | 45 | 106 | 326 | 280 | 606 |
| Cooper township | 64 | 80 | 144 | 57 | 62 | 119 | 77 | 75 | 152 | 23 | 28 | 51 | 220 | 145 | 365 | 96 | 64 | 160 | 537 | 454 | 991 |
| Dayton township, exc. of Dayton | 41 | 54 | 95 | 58 | 61 | 119 | 94 | 94 | 188 | 37 | 24 | 61 | 203 | 144 | 347 | 90 | 76 | 166 | 523 | 453 | 976 |
| Dayton town | 33 | 22 | 55 | 32 | 38 | 70 | 59 | 53 | 112 | 23 | 23 | 46 | 129 | 136 | 265 | 128 | 130 | 258 | 404 | 402 | 806 |
| Deer Creek township | 33 | 34 | 67 | 33 | 36 | 69 | 58 | 57 | 115 | 14 | 21 | 35 | 120 | 85 | 205 | 53 | 31 | 84 | 311 | 264 | 575 |
| Douglas township | 40 | 25 | 65 | 33 | 45 | 78 | 60 | 57 | 117 | 19 | 15 | 34 | 119 | 93 | 212 | 68 | 51 | 119 | 339 | 286 | 625 |
| Elkhorn township | 43 | 37 | 80 | 39 | 35 | 74 | 64 | 58 | 122 | 23 | 17 | 40 | 143 | 121 | 264 | 80 | 49 | 129 | 392 | 317 | 709 |
| Fulton township, exc. of Moorland | 41 | 44 | 85 | 44 | 38 | 82 | 58 | 45 | 103 | 20 | 25 | 45 | 139 | 83 | 222 | 57 | 38 | 95 | 359 | 273 | 632 |
| Moorland town | 8 | 10 | 18 | 6 | 7 | 13 | 10 | 7 | 17 | 5 | 5 | 10 | 38 | 25 | 63 | 19 | 17 | 36 | 86 | 71 | 157 |
| Gowrie township, exc. of Gowrie | 18 | 22 | 40 | 25 | 24 | 49 | 43 | 54 | 97 | 27 | 22 | 49 | 111 | 76 | 187 | 64 | 50 | 114 | 288 | 248 | 536 |
| Gowrie town | 41 | 53 | 94 | 44 | 45 | 89 | 57 | 62 | 119 | 21 | 30 | 51 | 207 | 177 | 384 | 116 | 102 | 218 | 486 | 469 | 955 |
| Hardin township | 24 | 18 | 42 | 19 | 23 | 42 | 22 | 29 | 51 | 9 | 6 | 15 | 67 | 49 | 116 | 41 | 28 | 69 | 182 | 153 | 335 |
| Jackson township, exc. of Clare | 36 | 40 | 76 | 32 | 32 | 64 | 45 | 53 | 98 | 22 | 17 | 39 | 99 | 83 | 182 | 48 | 40 | 88 | 282 | 265 | 547 |
| Clare town | 15 | 9 | 24 | 14 | 11 | 25 | 24 | 23 | 47 | 5 | 16 | 21 | 37 | 48 | 85 | 42 | 40 | 82 | 137 | 147 | 284 |
| Johnson township, exc. of Barnum | 26 | 29 | 55 | 35 | 34 | 69 | 59 | 42 | 101 | 18 | 16 | 34 | 96 | 70 | 166 | 44 | 37 | 81 | 278 | 228 | 506 |
| Barnum town | 3 | 7 | 10 | 7 | 9 | 16 | 14 | 8 | 22 | ----- | 5 | 5 | 31 | 30 | 61 | 24 | 14 | 38 | 79 | 73 | 152 |
| Lost Grove township, exc. of Gowrie and Harcourt | 40 | 51 | 91 | 35 | 45 | 80 | 58 | 52 | 110 | 23 | 18 | 41 | 140 | 114 | 254 | 59 | 46 | 105 | 355 | 326 | 681 |
| Harcourt town | 11 | 13 | 24 | 11 | 10 | 21 | 19 | 11 | 30 | 9 | 8 | 17 | 61 | 52 | 113 | 46 | 52 | 98 | 157 | 146 | 303 |
| Newark township, exc. of Vincent | 38 | 36 | 74 | 41 | 38 | 79 | 48 | 43 | 91 | 13 | 18 | 31 | 116 | 99 | 215 | 53 | 31 | 84 | 309 | 265 | 574 |
| Vincent town | 15 | 9 | 24 | 10 | 14 | 24 | 8 | 10 | 18 | 1 | 3 | 4 | 41 | 33 | 74 | 22 | 17 | 39 | 97 | 86 | 183 |
| Otho township | 53 | 59 | 112 | 65 | 60 | 125 | 88 | 87 | 175 | 28 | 39 | 67 | 241 | 167 | 408 | 101 | 91 | 192 | 576 | 503 | 1,079 |
| Pleasant Valley township | 37 | 32 | 69 | 33 | 35 | 68 | 38 | 40 | 78 | 17 | 17 | 34 | 100 | 75 | 175 | 57 | 42 | 99 | 282 | 241 | 523 |
| Roland township, exc. of Callender | 33 | 37 | 70 | 36 | 41 | 77 | 52 | 56 | 108 | 27 | 17 | 44 | 134 | 109 | 243 | 72 | 59 | 131 | 354 | 319 | 673 |
| Callender town | 24 | 19 | 33 | 17 | 16 | 33 | 21 | 28 | 49 | 9 | 14 | 23 | 77 | 61 | 138 | 62 | 60 | 122 | 210 | 188 | 398 |
| Sumner township, exc. of Lehigh | 3 | 2 | 5 | 2 | 2 | 4 | 2 | 4 | 6 | ----- | 2 | 2 | 8 | 6 | 14 | 9 | 5 | 14 | 24 | 21 | 45 |
| Lehigh town | 88 | 94 | 182 | 66 | 73 | 139 | 74 | 86 | 160 | 46 | 26 | 72 | 302 | 207 | 509 | 132 | 96 | 228 | 708 | 582 | 1,290 |
| Fort Dodge city (Wahkonsa Tp.) | *976* | *929* | *1,905* | *973* | *984* | *1,957* | *1,330* | *1,492* | *2,822* | *592* | *653* | *1,245* | *4,202* | *3,840* | *8,042* | *1,806* | *1,595* | *3,401* | *9,879* | *9,493* | *19,372* |
| Ward 1 | 244 | 241 | 485 | 251 | 237 | 488 | 364 | 418 | 782 | 156 | 156 | 312 | 908 | 730 | 1,638 | 388 | 338 | 726 | 2,311 | 2,120 | 4,431 |
| Ward 2 | 231 | 208 | 439 | 263 | 241 | 504 | 349 | 378 | 727 | 159 | 172 | 331 | 939 | 1,028 | 1,967 | 476 | 462 | 988 | 2,417 | 2,489 | 4,906 |
| Ward 3 | 260 | 223 | 483 | 246 | 274 | 520 | 367 | 390 | 757 | 133 | 167 | 300 | 1,064 | 1,215 | 2,279 | 473 | 463 | 936 | 2,543 | 2,732 | 5,275 |
| Ward 4 | 169 | 178 | 347 | 168 | 172 | 340 | 210 | 237 | 447 | 114 | 138 | 252 | 1,056 | 721 | 1,777 | 405 | 289 | 694 | 2,122 | 1,735 | 3,857 |
| Ward 5 | 72 | 79 | 151 | 45 | 60 | 105 | 40 | 69 | 109 | 30 | 20 | 50 | 235 | 146 | 381 | 64 | 43 | 107 | 486 | 417 | 903 |

## WEBSTER COUNTY—CONTINUED.

| Table No. 1 — Townships, Towns, Cities and City Wards | Under 5 Years of Age | | | 5 and Under 10 Years | | | 10 and Under 18 Years | | | 18 and Under 21 Years | | | 21 and Under 45 Years | | | 45 Years and Over | | | Total all Ages | | |
|---|---|---|---|---|---|---|---|---|---|---|---|---|---|---|---|---|---|---|---|---|---|
| | Male. | Female. | Total. | Male. | Female. | Total. | Male. | Female. | Total. | Male. | Female. | Total. | Male. | Female. | Total. | Male. | Female. | Total. | Male. | Female. | Total. |
| Washington Tp., exc. of Duncombe | 62 | 52 | 114 | 69 | 59 | 128 | 67 | 70 | 137 | 26 | 19 | 45 | 172 | 125 | 297 | 84 | 72 | 156 | 480 | 397 | 877 |
| Duncombe town | 17 | 28 | 45 | 30 | 31 | 61 | 43 | 38 | 81 | 14 | 19 | 33 | 64 | 67 | 131 | 64 | 61 | 125 | 232 | 244 | 476 |
| Webster township, exc. of Lehigh | 23 | 21 | 44 | 24 | 21 | 45 | 29 | 26 | 55 | 11 | 12 | 23 | 71 | 58 | 129 | 51 | 39 | 90 | 209 | 177 | 386 |
| Yell township | 16 | 26 | 42 | 20 | 28 | 48 | 30 | 34 | 64 | 7 | 9 | 16 | 63 | 51 | 114 | 40 | 24 | 64 | 176 | 172 | 348 |
| Total | 2,045 | 2,062 | 4,107 | 2,093 | 2,119 | 4,212 | 2,938 | 3,019 | 5,957 | 1,165 | 1,234 | 2,399 | 8,101 | 6,841 | 14,942 | 3,919 | 3,275 | 7,194 | 20,261 | 18,550 | 38,811 |

## WINNEBAGO COUNTY.

**Persons Native Born of Native Parents, Classified by Age.**

| Townships, Towns, Cities and City Wards | Under 5 Years of Age | | | 5 and Under 10 Years | | | 10 and Under 18 Years | | | 18 and Under 21 Years | | | 21 and Under 45 Years | | | 45 Years and Over | | | Total all Ages | | |
|---|---|---|---|---|---|---|---|---|---|---|---|---|---|---|---|---|---|---|---|---|---|
| | Male. | Female. | Total. | Male. | Female. | Total. | Male. | Female. | Total. | Male. | Female. | Total. | Male. | Female. | Total. | Male. | Female. | Total. | Male. | Female. | Total. |
| Buffalo Tp., exc. of Buffalo Center | 22 | 20 | 42 | 21 | 17 | 38 | 27 | 31 | 58 | 9 | 3 | 12 | 20 | 25 | 45 | 10 | 5 | 15 | 109 | 101 | 210 |
| Buffalo Center town | 25 | 25 | 50 | 22 | 22 | 44 | 46 | 36 | 82 | 9 | 9 | 18 | 46 | 45 | 91 | 17 | 9 | 26 | 165 | 146 | 311 |
| Center township, exc. of Lake Mills | 37 | 26 | 63 | 25 | 31 | 56 | 35 | 29 | 64 | 8 | 6 | 14 | 18 | 19 | 37 | 4 | 2 | 6 | 127 | 113 | 240 |
| Lake Mills town | 59 | 50 | 109 | 51 | 56 | 107 | 52 | 75 | 127 | 9 | 12 | 21 | 46 | 65 | 111 | 37 | 26 | 63 | 254 | 284 | 538 |
| Eden township | 32 | 27 | 59 | 26 | 22 | 48 | 22 | 15 | 37 | 7 | 6 | 13 | 22 | 22 | 44 | 7 | 6 | 13 | 116 | 98 | 214 |
| Forest township, exc. of Forest City and Leland | 29 | 38 | 67 | 25 | 28 | 53 | 32 | 27 | 59 | 10 | 4 | 14 | 31 | 31 | 62 | 11 | 8 | 19 | 138 | 136 | 274 |
| Forest City (city) | 76 | 53 | 129 | 61 | 64 | 125 | 86 | 121 | 207 | 36 | 46 | 82 | 148 | 138 | 286 | 66 | 56 | 122 | 473 | 478 | 951 |
| Leland town | 12 | 5 | 17 | 5 | 6 | 11 | 8 | 12 | 20 | 3 | 4 | 7 | 11 | 9 | 20 | 5 | 1 | 6 | 44 | 37 | 81 |
| Grant township | 28 | 14 | 42 | 12 | 17 | 29 | 18 | 17 | 35 | 4 | 7 | 11 | 23 | 14 | 37 | 6 | 2 | 8 | 91 | 71 | 162 |
| King township, exc. of Thompson | 16 | 19 | 35 | 16 | 10 | 26 | 24 | 12 | 36 | 14 | 3 | 17 | 35 | 24 | 59 | 11 | 11 | 22 | 116 | 79 | 195 |
| Thompson town | 26 | 20 | 46 | 28 | 28 | 56 | 27 | 25 | 52 | 8 | 3 | 11 | 26 | 25 | 51 | 10 | 8 | 18 | 125 | 109 | 234 |

| | | | | | | | | | | | | | | | | | | | | | |
|---|---|---|---|---|---|---|---|---|---|---|---|---|---|---|---|---|---|---|---|---|---|
| Lincoln township, exc. of Rake | 11 | 18 | 29 | 18 | 10 | 28 | 10 | 14 | 24 | 7 | 4 | 11 | 6 | 10 | 16 | 3 | 2 | 5 | 55 | 58 | 113 |
| Rake town | 11 | 3 | 14 | 8 | 5 | 13 | 7 | 12 | 19 | 1 | 2 | 3 | 2 | ---- | 2 | 2 | 2 | 4 | 31 | 24 | 55 |
| Linden township | 21 | 19 | 40 | 17 | 13 | 30 | 30 | 28 | 58 | 10 | 5 | 15 | 21 | 24 | 45 | 8 | 4 | 12 | 107 | 93 | 200 |
| Logan township, exc. of Scarville | 13 | 18 | 31 | 12 | 14 | 26 | 12 | 16 | 28 | 3 | 6 | 9 | 10 | 8 | 18 | ---- | ---- | ---- | 50 | 62 | 112 |
| Scarville town | 9 | 7 | 16 | 5 | 6 | 11 | 5 | 3 | 8 | ---- | 2 | 2 | ---- | 2 | 2 | ---- | ---- | ---- | 19 | 20 | 39 |
| Mount Valley township | 30 | 29 | 59 | 24 | 35 | 59 | 29 | 32 | 61 | 4 | 9 | 13 | 13 | 8 | 21 | 5 | 5 | 10 | 105 | 118 | 223 |
| Newton township | 25 | 30 | 55 | 26 | 19 | 45 | 31 | 22 | 53 | 10 | 6 | 16 | 20 | 16 | 36 | 5 | 6 | 11 | 117 | 99 | 216 |
| Norway township, exc. of Scarville | 23 | 33 | 56 | 29 | 22 | 51 | 30 | 25 | 55 | 7 | 5 | 12 | 11 | 11 | 22 | 2 | ---- | 2 | 102 | 96 | 198 |
| Total | 505 | 454 | 959 | 431 | 425 | 856 | 531 | 552 | 1,083 | 159 | 142 | 301 | 509 | 496 | 1,005 | 209 | 153 | 362 | 2,344 | 2,222 | 4,566 |

**Persons Native Born of Foreign or Mixed Parentage, Classified by Age.**

| | | | | | | | | | | | | | | | | | | | | | |
|---|---|---|---|---|---|---|---|---|---|---|---|---|---|---|---|---|---|---|---|---|---|
| Buffalo Tp., exc. of Buffalo Center | 24 | 16 | 40 | 21 | 24 | 45 | 34 | 33 | 67 | 8 | 11 | 19 | 40 | 66 | 106 | 12 | 3 | 15 | 139 | 153 | 292 |
| Buffalo Center town | 16 | 15 | 31 | 27 | 18 | 45 | 54 | 35 | 89 | 16 | 23 | 39 | 77 | 72 | 149 | 25 | 24 | 49 | 215 | 187 | 402 |
| Center township, exc. of Lake Mills | 13 | 19 | 32 | 26 | 20 | 46 | 33 | 19 | 52 | 13 | 6 | 19 | 97 | 73 | 170 | 19 | 21 | 40 | 201 | 158 | 359 |
| Lake Mills town | 20 | 22 | 42 | 26 | 32 | 58 | 52 | 63 | 115 | 30 | 24 | 54 | 131 | 166 | 297 | 43 | 44 | 87 | 302 | 351 | 653 |
| Eden township | 15 | 13 | 28 | 23 | 24 | 47 | 42 | 43 | 85 | 13 | 8 | 21 | 62 | 58 | 120 | 8 | 4 | 12 | 163 | 150 | 313 |
| Forest township, exc. of Forest City and Leland | 16 | 7 | 23 | 22 | 12 | 34 | 26 | 24 | 50 | 12 | 11 | 23 | 81 | 77 | 158 | 19 | 17 | 36 | 176 | 148 | 324 |
| Forest City (city) | 17 | 13 | 30 | 17 | 18 | 35 | 68 | 85 | 153 | 42 | 43 | 85 | 228 | 206 | 434 | 52 | 61 | 113 | 424 | 426 | 850 |
| Leland town | 2 | 1 | 3 | 2 | 3 | 5 | 7 | 15 | 22 | 3 | 2 | 5 | 15 | 14 | 29 | 10 | 6 | 16 | 39 | 41 | 80 |
| Grant township | 17 | 32 | 49 | 29 | 29 | 58 | 46 | 45 | 91 | 18 | 18 | 36 | 55 | 51 | 106 | 16 | 12 | 28 | 181 | 187 | 368 |
| King township, exc. of Thompson | 26 | 14 | 40 | 24 | 25 | 49 | 39 | 40 | 79 | 10 | 16 | 26 | 52 | 33 | 85 | 14 | 13 | 27 | 165 | 141 | 306 |
| Thompson town | 8 | 5 | 13 | 7 | 8 | 15 | 20 | 16 | 36 | 6 | 14 | 20 | 65 | 66 | 131 | 15 | 13 | 28 | 121 | 122 | 243 |
| Lincoln township, exc. of Rake | 16 | 15 | 31 | 16 | 15 | 31 | 32 | 33 | 65 | 18 | 14 | 32 | 53 | 46 | 99 | 7 | 6 | 13 | 142 | 129 | 271 |
| Rake town | 7 | 4 | 11 | 7 | 6 | 13 | 12 | 17 | 29 | 6 | 1 | 7 | 34 | 24 | 58 | 7 | 9 | 16 | 73 | 61 | 134 |
| Linden township | 14 | 16 | 30 | 17 | 21 | 38 | 44 | 31 | 75 | 11 | 16 | 27 | 56 | 41 | 97 | 14 | 12 | 26 | 156 | 137 | 293 |
| Logan township, exc. of Scarville | 19 | 7 | 26 | 16 | 13 | 29 | 38 | 36 | 74 | 15 | 8 | 23 | 75 | 58 | 133 | 8 | 7 | 15 | 171 | 129 | 300 |
| Scarville town | 7 | 4 | 11 | 6 | 3 | 9 | 11 | 6 | 17 | 3 | 2 | 5 | 24 | 23 | 47 | 2 | 4 | 6 | 53 | 42 | 95 |
| Mount Valley township | 25 | 14 | 39 | 26 | 31 | 57 | 60 | 49 | 109 | 28 | 15 | 43 | 128 | 106 | 234 | 25 | 18 | 43 | 292 | 233 | 525 |
| Newton township | 20 | 28 | 48 | 31 | 34 | 65 | 30 | 41 | 71 | 15 | 9 | 24 | 82 | 51 | 133 | 23 | 13 | 36 | 201 | 176 | 377 |
| Norway township, exc. of Scarville | 10 | 5 | 15 | 12 | 12 | 24 | 27 | 30 | 57 | 12 | 10 | 22 | 102 | 93 | 195 | 16 | 20 | 36 | 179 | 170 | 349 |
| Total | 292 | 250 | 542 | 355 | 348 | 703 | 675 | 661 | 1,336 | 279 | 251 | 530 | 1,457 | 1,324 | 2,781 | 335 | 307 | 642 | 3,393 | 3,141 | 6,534 |

**Persons Foreign Born, Classified by Age.**

| Townships, Towns, Cities and City Wards | Under 5 Years of Age | | | 5 and Under 10 Years | | | 10 and Under 18 Years | | | 18 and Under 21 Years | | | 21 and Under 45 Years | | | | | 45 Years and Over | | | | | Total all Ages | | |
|---|---|---|---|---|---|---|---|---|---|---|---|---|---|---|---|---|---|---|---|---|---|---|---|---|---|
| | | | | | | | | | | | | | Male | | | | | Male | | | | | | | |
| | Male. | Female. | Total. | Male. | Female. | Total. | Male. | Female. | Total. | Male. | Female. | Total. | Nat. | Un-Nat. | Tot. | Female. | Total. | Nat. | Un-Nat. | Tot. | Female. | Total. | Male. | Female. | Total. |
| Buffalo township, exc. of Buffalo Center | --- | --- | --- | --- | --- | --- | 2 | 1 | 3 | 2 | --- | 2 | 22 | 9 | 31 | 15 | 46 | 19 | 2 | 21 | 18 | 39 | 56 | 34 | 90 |
| Buffalo Center town | 1 | 1 | 2 | --- | 2 | 2 | 3 | 3 | 6 | 1 | 1 | 2 | 20 | 14 | 34 | 23 | 57 | 55 | 8 | 63 | 63 | 126 | 102 | 93 | 195 |
| Center township, exc. of Lake Mills | --- | --- | --- | --- | --- | --- | 1 | --- | 1 | 1 | --- | 1 | 18 | 9 | 27 | 16 | 43 | 37 | 4 | 41 | 29 | 70 | 70 | 45 | 115 |
| Lake Mills town | --- | --- | --- | --- | 1 | 1 | 2 | 1 | 3 | --- | 1 | 1 | 19 | 18 | 37 | 30 | 67 | 123 | 4 | 127 | 90 | 217 | 166 | 123 | 289 |

WINNEBAGO COUNTY—CONTINUED.

**Table No. 1**

| Townships, Towns, Cities and City Wards | Under 5 Years of Age | | | 5 and Under 10 Years | | | 10 and Under 18 Years | | | 18 and Under 21 Years | | | 21 and Under 45 Years | | | | | 45 Years and Over | | | | | Total all Ages | | |
|---|---|---|---|---|---|---|---|---|---|---|---|---|---|---|---|---|---|---|---|---|---|---|---|---|---|
| | | | | | | | | | | | | | Male | | | | | Male | | | | | | | |
| | Male. | Female. | Total. | Male. | Female. | Total. | Male. | Female. | Total. | Male. | Female. | Total. | Nat. | Un-Nat. | Tot. | Female. | Total. | Nat. | Un-Nat. | Tot. | Female. | Total. | Male. | Female. | Total. |
| Eden township | --- | --- | --- | --- | 1 | 1 | 2 | 1 | 3 | --- | 2 | 2 | 9 | 6 | 15 | 16 | 31 | 29 | 2 | 31 | 28 | 59 | 48 | 48 | 96 |
| Forest Tp., exc. of Forest City and Leland | --- | --- | --- | --- | --- | --- | 1 | --- | 1 | 1 | --- | 1 | 14 | 7 | 21 | 17 | 38 | 37 | 3 | 40 | 29 | 69 | 63 | 46 | 109 |
| Forest City (city) | 2 | 1 | 3 | 1 | 2 | 3 | 2 | 4 | 6 | 4 | 2 | 6 | 41 | 27 | 68 | 32 | 100 | 106 | 6 | 112 | 104 | 216 | 189 | 145 | 334 |
| Leland town | 2 | --- | 2 | --- | --- | --- | --- | --- | --- | --- | --- | --- | --- | 2 | 2 | 3 | 5 | 7 | 3 | 10 | 10 | 20 | 14 | 13 | 27 |
| Grant township | --- | --- | --- | 1 | 3 | 4 | 3 | 2 | 5 | --- | --- | --- | 23 | 10 | 33 | 29 | 62 | 39 | 3 | 42 | 23 | 65 | 79 | 57 | 136 |
| King township, exc. of Thompson | --- | --- | --- | 3 | 3 | 6 | 3 | 4 | 7 | 2 | 2 | 4 | 8 | 20 | 28 | 19 | 47 | 25 | 6 | 31 | 22 | 53 | 67 | 50 | 117 |
| Thompson town | --- | --- | --- | --- | --- | --- | --- | --- | --- | 1 | --- | 1 | 11 | 8 | 19 | 8 | 27 | 31 | 1 | 32 | 28 | 60 | 52 | 36 | 88 |
| Lincoln township, exc. of Rake | --- | --- | --- | --- | --- | --- | --- | --- | --- | --- | 1 | 1 | 17 | 9 | 26 | 11 | 37 | 33 | 5 | 38 | 28 | 66 | 64 | 40 | 104 |
| Rake town | --- | --- | --- | --- | --- | --- | --- | --- | --- | --- | --- | --- | 7 | 3 | 10 | 3 | 13 | 14 | 3 | 17 | 12 | 29 | 27 | 15 | 42 |
| Linden township | --- | --- | --- | 1 | --- | 1 | --- | --- | --- | 2 | 3 | 5 | 11 | 12 | 23 | 10 | 33 | 35 | 5 | 40 | 27 | 67 | 66 | 40 | 106 |
| Logan township, exc. of Scarville | --- | --- | --- | --- | --- | --- | --- | --- | --- | 3 | --- | 3 | 14 | 16 | 30 | 12 | 42 | 34 | 1 | 35 | 22 | 57 | 68 | 34 | 102 |
| Scarville town | --- | --- | --- | --- | --- | --- | --- | 1 | 1 | 1 | --- | 1 | 4 | 2 | 6 | 7 | 13 | 7 | ----- | 7 | 6 | 13 | 14 | 14 | 28 |
| Mount Valley township | 1 | --- | 1 | --- | 1 | 1 | --- | 3 | 3 | 4 | 2 | 6 | 11 | 21 | 32 | 25 | 57 | 88 | 6 | 94 | 59 | 153 | 131 | 90 | 221 |
| Newton township | --- | 1 | 1 | 2 | --- | 2 | 4 | 1 | 5 | 2 | --- | 2 | 14 | 8 | 22 | 27 | 49 | 41 | 2 | 43 | 30 | 73 | 73 | 59 | 132 |
| Norway township, exc. of Scarville | --- | --- | --- | 1 | --- | 1 | 2 | --- | 2 | 5 | --- | 5 | 10 | 12 | 22 | 9 | 31 | 48 | 4 | 52 | 42 | 94 | 82 | 51 | 133 |
| Total | 6 | 3 | 9 | 9 | 13 | 22 | 25 | 21 | 46 | 29 | 14 | 43 | 273 | 213 | 486 | 312 | 798 | 808 | 68 | 876 | 670 | 1,546 | 1,431 | 1,033 | 2,464 |

**Total Persons of All Nativities, Classified by Age.**

| Townships, Towns, Cities and City Wards | Under 5 Years of Age | | | 5 and Under 10 Years | | | 10 and Under 18 Years | | | 18 and Under 21 Years | | | 21 and Under 45 Years | | | 45 Years and Over | | | Total all Ages | | |
|---|---|---|---|---|---|---|---|---|---|---|---|---|---|---|---|---|---|---|---|---|---|
| | Male. | Female. | Total. | Male. | Female. | Total. | Male. | Female. | Total. | Male. | Female. | Total. | Male. | Female. | Total. | Male. | Female. | Total. | Male. | Female. | Total. |
| Buffalo township, exc. of Buffalo Center | 46 | 36 | 82 | 42 | 41 | 83 | 63 | 65 | 128 | 19 | 14 | 33 | 91 | 106 | 197 | 43 | 26 | 69 | 304 | 288 | 592 |
| Buffalo Center town | 42 | 41 | 83 | 49 | 42 | 91 | 103 | 74 | 177 | 26 | 33 | 59 | 157 | 140 | 297 | 105 | 96 | 201 | 482 | 426 | 908 |
| Center township, exc. of Lake Mills | 50 | 45 | 95 | 51 | 51 | 102 | 69 | 48 | 117 | 22 | 12 | 34 | 142 | 108 | 250 | 64 | 52 | 116 | 398 | 316 | 714 |
| Lake Mills town | 79 | 72 | 151 | 77 | 89 | 166 | 106 | 139 | 245 | 39 | 37 | 76 | 214 | 261 | 475 | 207 | 160 | 367 | 722 | 758 | 1,480 |

| | | | | | | | | | | | | | | | | | | | | | |
|---|---|---|---|---|---|---|---|---|---|---|---|---|---|---|---|---|---|---|---|---|---|
| Eden township | 47 | 40 | 87 | 49 | 47 | 96 | 66 | 59 | 125 | 20 | 16 | 36 | 99 | 96 | 195 | 46 | 38 | 84 | 327 | 296 | 623 |
| Forest township, exc. of Forest City and Leland | 45 | 45 | 90 | 47 | 40 | 87 | 59 | 51 | 110 | 23 | 15 | 38 | 133 | 125 | 258 | 70 | 54 | 124 | 377 | 330 | 707 |
| Forest City (city) | 95 | 67 | 162 | 79 | 84 | 163 | 156 | 210 | 366 | 82 | 91 | 173 | 444 | 376 | 820 | 230 | 221 | 451 | 1,086 | 1,049 | 2,135 |
| Leland town | 16 | 6 | 22 | 7 | 9 | 16 | 15 | 27 | 42 | 6 | 6 | 12 | 28 | 26 | 54 | 25 | 17 | 42 | 97 | 91 | 188 |
| Grant township | 45 | 46 | 91 | 42 | 49 | 91 | 67 | 64 | 131 | 22 | 25 | 47 | 111 | 94 | 205 | 64 | 37 | 101 | 351 | 315 | 666 |
| King township, exc. of Thompson | 42 | 33 | 75 | 43 | 38 | 81 | 66 | 56 | 122 | 26 | 21 | 47 | 115 | 76 | 191 | 56 | 46 | 102 | 348 | 270 | 618 |
| Thompson town | 34 | 25 | 59 | 35 | 36 | 71 | 47 | 41 | 88 | 15 | 17 | 32 | 110 | 99 | 209 | 57 | 49 | 106 | 298 | 267 | 565 |
| Lincoln township, exc. of Rake | 27 | 33 | 60 | 34 | 25 | 59 | 42 | 47 | 89 | 25 | 19 | 44 | 85 | 67 | 152 | 48 | 36 | 84 | 261 | 227 | 488 |
| Rake town | 18 | 7 | 25 | 15 | 11 | 26 | 19 | 29 | 48 | 7 | 3 | 10 | 46 | 27 | 73 | 26 | 23 | 49 | 131 | 100 | 231 |
| Linden township | 35 | 35 | 70 | 35 | 34 | 69 | 74 | 59 | 133 | 23 | 24 | 47 | 100 | 75 | 175 | 62 | 43 | 105 | 329 | 270 | 599 |
| Logan township, exc. of Scarville | 32 | 25 | 57 | 28 | 27 | 55 | 50 | 52 | 102 | 21 | 14 | 35 | 115 | 78 | 193 | 43 | 29 | 72 | 289 | 225 | 514 |
| Scarville town | 16 | 11 | 27 | 11 | 9 | 20 | 16 | 10 | 26 | 4 | 4 | 8 | 30 | 32 | 62 | 9 | 10 | 19 | 86 | 76 | 162 |
| Mount Valley township | 56 | 43 | 99 | 50 | 67 | 117 | 89 | 84 | 173 | 36 | 26 | 62 | 173 | 139 | 312 | 124 | 82 | 206 | 528 | 441 | 969 |
| Newton township | 45 | 59 | 104 | 59 | 53 | 112 | 65 | 64 | 129 | 27 | 15 | 42 | 124 | 94 | 218 | 71 | 49 | 120 | 391 | 334 | 725 |
| Norway township, exc. of Scarville | 33 | 38 | 71 | 42 | 34 | 76 | 59 | 55 | 114 | 24 | 15 | 39 | 135 | 113 | 248 | 70 | 62 | 132 | 363 | 317 | 680 |
| Total | 803 | 707 | 1,510 | 795 | 786 | 1,581 | 1,231 | 1,234 | 2,465 | 467 | 407 | 874 | 2,452 | 2,132 | 4,584 | 1,420 | 1,130 | 2,550 | 7,168 | 6,396 | 13,564 |

## WINNESHIEK COUNTY.

**Persons Native Born of Native Parents, Classified by Age.**

| Townships, Towns, Cities and City Wards | Under 5 Years of Age | | | 5 and Under 10 Years | | | 10 and Under 18 Years | | | 18 and Under 21 Years | | | 21 and Under 45 Years | | | 45 Years and Over | | | Total all Ages | | |
|---|---|---|---|---|---|---|---|---|---|---|---|---|---|---|---|---|---|---|---|---|---|
| | Male. | Female. | Total. | Male. | Female. | Total. | Male. | Female. | Total. | Male. | Female. | Total. | Male. | Female. | Total. | Male. | Female. | Total. | Male. | Female. | Total. |
| Bloomfield Tp., exc. of Castalia | 36 | 37 | 73 | 43 | 25 | 68 | 54 | 33 | 87 | 9 | 8 | 17 | 42 | 33 | 75 | 18 | 21 | 39 | 202 | 157 | 359 |
| Castalia town | 10 | 5 | 15 | 9 | 11 | 20 | 23 | 17 | 40 | 2 | 6 | 8 | 12 | 15 | 27 | 11 | 17 | 28 | 67 | 71 | 138 |
| Bluffton township | 23 | 17 | 40 | 29 | 27 | 56 | 39 | 41 | 80 | 18 | 9 | 27 | 35 | 28 | 63 | 18 | 12 | 30 | 162 | 134 | 296 |
| Burr Oak township | 31 | 47 | 78 | 27 | 31 | 58 | 60 | 45 | 105 | 17 | 12 | 29 | 62 | 56 | 118 | 45 | 31 | 76 | 242 | 222 | 464 |
| Calmar township, exc. of Calmar and Spillville | 33 | 28 | 61 | 27 | 28 | 55 | 34 | 20 | 54 | 15 | 5 | 20 | 22 | 17 | 39 | 1 | 1 | 2 | 132 | 99 | 231 |
| Calmar town | 42 | 37 | 79 | 30 | 30 | 60 | 40 | 41 | 81 | 11 | 9 | 20 | 50 | 42 | 92 | 13 | 10 | 23 | 186 | 169 | 355 |
| Spillville town | 14 | 7 | 21 | 8 | 14 | 22 | 6 | 9 | 15 | 2 | 1 | 3 | 8 | 7 | 15 | ----- | ----- | ----- | 38 | 38 | 76 |
| Canoe township | 45 | 38 | 83 | 42 | 36 | 78 | 59 | 28 | 87 | 15 | 12 | 27 | 38 | 45 | 83 | 18 | 11 | 29 | 217 | 170 | 387 |
| Decorah township, exc. of Decorah | 27 | 19 | 46 | 19 | 23 | 42 | 38 | 26 | 64 | 12 | 9 | 21 | 42 | 43 | 85 | 31 | 27 | 58 | 169 | 147 | 316 |
| Decorah city | *95* | *101* | *196* | *105* | *94* | *199* | *156* | *176* | *332* | *54* | *62* | *116* | *192* | *254* | *446* | *142* | *184* | *326* | *744* | *871* | *1,615* |
| Ward 1 | 17 | 26 | 43 | 29 | 10 | 39 | 29 | 29 | 58 | 10 | 17 | 27 | 47 | 61 | 108 | 34 | 32 | 66 | 166 | 175 | 341 |
| Ward 2 | 21 | 17 | 38 | 14 | 18 | 32 | 16 | 30 | 46 | 6 | 9 | 15 | 22 | 27 | 49 | 15 | 19 | 34 | 94 | 120 | 214 |
| Ward 3 | 10 | 11 | 21 | 13 | 12 | 25 | 25 | 28 | 53 | 10 | 5 | 15 | 38 | 40 | 78 | 25 | 30 | 55 | 121 | 126 | 247 |

WINNESHIEK COUNTY—CONTINUED.

| Table No. 1 — Townships, Towns, Cities and City Wards | Under 5 Years of Age | | | 5 and Under 10 Years | | | 10 and Under 18 Years | | | 18 and Under 21 Years | | | 21 and Under 45 Years | | | 45 Years and Over | | | Total all Ages | | |
|---|---|---|---|---|---|---|---|---|---|---|---|---|---|---|---|---|---|---|---|---|---|
| | Male. | Female. | Total. | Male. | Female. | Total. | Male. | Female. | Total. | Male. | Female. | Total. | Male. | Female. | Total. | Male. | Female. | Total. | Male. | Female. | Total. |
| Ward 4 | 34 | 28 | 62 | 38 | 32 | 70 | 54 | 69 | 123 | 20 | 23 | 43 | 66 | 90 | 156 | 52 | 90 | 142 | 264 | 332 | 596 |
| Ward 5 | 13 | 19 | 32 | 11 | 22 | 33 | 32 | 20 | 52 | 8 | 8 | 16 | 19 | 36 | 55 | 16 | 13 | 29 | 99 | 118 | 217 |
| Frankville township | 50 | 42 | 92 | 40 | 37 | 77 | 38 | 47 | 85 | 12 | 10 | 22 | 44 | 48 | 92 | 27 | 31 | 58 | 211 | 215 | 426 |
| Fremont township | 21 | 29 | 50 | 24 | 23 | 47 | 38 | 33 | 71 | 10 | 14 | 24 | 38 | 33 | 71 | 14 | 21 | 35 | 145 | 153 | 298 |
| Glenwood township | 32 | 27 | 59 | 30 | 18 | 48 | 40 | 34 | 74 | 10 | 8 | 18 | 16 | 21 | 37 | 5 | 2 | 7 | 133 | 110 | 243 |
| Hesper township | 22 | 17 | 39 | 22 | 34 | 56 | 55 | 42 | 97 | 15 | 12 | 27 | 42 | 48 | 90 | 34 | 17 | 51 | 190 | 170 | 360 |
| Highland township | 24 | 42 | 66 | 35 | 39 | 74 | 49 | 41 | 90 | 9 | 13 | 22 | 26 | 20 | 46 | 2 | 2 | 4 | 145 | 157 | 302 |
| Jackson township, exc. of Jackson Junction | 30 | 10 | 40 | 9 | 21 | 30 | 14 | 18 | 32 | 7 | 6 | 13 | 18 | 16 | 34 | 3 | 3 | 6 | 81 | 74 | 155 |
| Jackson Junction town | 9 | 3 | 12 | 9 | 3 | 12 | 13 | 6 | 19 | 3 | 1 | 4 | 10 | 12 | 22 | ----- | 1 | 1 | 44 | 26 | 70 |
| Lincoln township, exc. of Ridgeway | 12 | 22 | 34 | 16 | 24 | 40 | 32 | 32 | 64 | 5 | 11 | 16 | 21 | 20 | 41 | 1 | 2 | 3 | 87 | 111 | 198 |
| Ridgeway town | 29 | 7 | 36 | 9 | 11 | 20 | 18 | 19 | 37 | 4 | 12 | 16 | 18 | 20 | 38 | 7 | 8 | 15 | 85 | 77 | 162 |
| Madison township | 27 | 19 | 46 | 30 | 25 | 55 | 48 | 33 | 81 | 15 | 7 | 22 | 24 | 25 | 49 | 3 | 3 | 6 | 147 | 112 | 259 |
| Military township, exc. of Ossian | 41 | 46 | 87 | 44 | 39 | 83 | 54 | 58 | 112 | 13 | 14 | 27 | 36 | 31 | 67 | 1 | 2 | 3 | 189 | 190 | 379 |
| Ossian town | 30 | 36 | 66 | 30 | 43 | 73 | 40 | 45 | 85 | 12 | 24 | 36 | 64 | 69 | 133 | 26 | 26 | 52 | 202 | 243 | 445 |
| Orleans township | 24 | 14 | 38 | 19 | 26 | 45 | 47 | 28 | 75 | 12 | 12 | 24 | 43 | 42 | 85 | 17 | 16 | 33 | 162 | 138 | 300 |
| Pleasant township | 34 | 46 | 80 | 35 | 36 | 71 | 42 | 44 | 86 | 17 | 12 | 29 | 46 | 39 | 85 | 5 | 7 | 12 | 179 | 184 | 363 |
| Springfield township | 34 | 33 | 67 | 27 | 22 | 49 | 45 | 31 | 76 | 15 | 4 | 19 | 18 | 22 | 40 | 2 | ----- | 2 | 141 | 112 | 253 |
| Sumner township | 31 | 50 | 81 | 37 | 36 | 73 | 59 | 69 | 128 | 12 | 13 | 25 | 24 | 27 | 51 | 1 | ----- | 1 | 164 | 195 | 359 |
| Washington township, exc. of Fort Atkinson | 48 | 60 | 108 | 60 | 48 | 108 | 68 | 58 | 126 | 22 | 21 | 43 | 44 | 33 | 77 | 4 | 1 | 5 | 246 | 221 | 467 |
| Fort Atkinson town | 14 | 14 | 28 | 17 | 7 | 24 | 15 | 16 | 31 | 3 | 8 | 11 | 17 | 10 | 27 | 4 | 3 | 7 | 70 | 58 | 128 |
| Total | 868 | 853 | 1,721 | 832 | 811 | 1,643 | 1,224 | 1,090 | 2,314 | 351 | 335 | 686 | 1,052 | 1,076 | 2,128 | 453 | 459 | 912 | 4,780 | 4,624 | 9,404 |

**Persons Native Born of Foreign or Mixed Parentage, Classified by Age.**

| | | | | | | | | | | | | | | | | | | | | | |
|---|---|---|---|---|---|---|---|---|---|---|---|---|---|---|---|---|---|---|---|---|---|
| Bloomfield township, exc. of Castalia | 13 | 6 | 19 | 23 | 13 | 36 | 30 | 24 | 54 | 5 | 8 | 13 | 71 | 71 | 142 | 24 | 10 | 34 | 166 | 132 | 298 |
| Castalia town | 3 | 1 | 4 | 2 | 1 | 3 | 10 | 9 | 19 | 2 | 2 | 4 | 22 | 17 | 39 | 15 | 11 | 26 | 54 | 41 | 95 |
| Bluffton township | 9 | 9 | 18 | 6 | 7 | 13 | 18 | 7 | 25 | 7 | 5 | 12 | 62 | 44 | 106 | 32 | 27 | 59 | 134 | 99 | 233 |
| Burr Oak township | 5 | 4 | 9 | 6 | 6 | 12 | 12 | 12 | 24 | 5 | 7 | 12 | 58 | 56 | 114 | 20 | 20 | 40 | 106 | 105 | 211 |
| Calmar township, exc. of Calmar and Spillville | 6 | 2 | 8 | 11 | 9 | 20 | 33 | 22 | 55 | 12 | 9 | 21 | 98 | 83 | 181 | 43 | 28 | 71 | 203 | 153 | 356 |
| Calmar town | 7 | 11 | 18 | 12 | 14 | 26 | 19 | 32 | 51 | 13 | 15 | 28 | 98 | 124 | 217 | 41 | 43 | 84 | 185 | 239 | 424 |
| Spillville town | 2 | 3 | 5 | 7 | 1 | 8 | 15 | 14 | 29 | 5 | 8 | 13 | 28 | 44 | 72 | 7 | 14 | 21 | 64 | 84 | 148 |

| | | | | | | | | | | | | | | | | | | | | | | |
|---|---|---|---|---|---|---|---|---|---|---|---|---|---|---|---|---|---|---|---|---|---|---|
| Canoe township | 7 | 15 | 22 | 22 | 14 | 36 | 35 | 32 | 67 | 17 | 14 | 31 | 100 | 70 | 170 | 34 | 25 | 59 | 215 | 170 | 385 |
| Decorah township, exc. of Decorah | 6 | 5 | 11 | 5 | 6 | 11 | 20 | 24 | 44 | 8 | 7 | 15 | 81 | 65 | 146 | 45 | 38 | 83 | 165 | 145 | 310 |
| Decorah city | *24* | *29* | *53* | *44* | *41* | *85* | *100* | *125* | *225* | *48* | *81* | *129* | *324* | *448* | *772* | *180* | *241* | *421* | *720* | *965* | *1,685* |
| Ward 1 | 3 | 7 | 10 | 11 | 10 | 21 | 28 | 24 | 52 | 11 | 14 | 25 | 80 | 116 | 196 | 40 | 71 | 111 | 173 | 242 | 415 |
| Ward 2 | 7 | 8 | 15 | 11 | 6 | 17 | 9 | 11 | 20 | 7 | 12 | 19 | 45 | 74 | 119 | 23 | 33 | 56 | 102 | 144 | 246 |
| Ward 3 | 4 | 4 | 8 | 6 | 7 | 13 | 19 | 29 | 48 | 7 | 15 | 22 | 58 | 76 | 134 | 26 | 29 | 55 | 120 | 160 | 280 |
| Ward 4 | 4 | 5 | 9 | 10 | 14 | 24 | 32 | 39 | 71 | 12 | 24 | 36 | 100 | 122 | 222 | 62 | 75 | 137 | 220 | 279 | 499 |
| Ward 5 | 6 | 5 | 11 | 6 | 4 | 10 | 12 | 22 | 34 | 11 | 16 | 27 | 41 | 60 | 101 | 29 | 33 | 62 | 105 | 140 | 245 |
| Frankville township | 2 | 6 | 8 | 6 | 13 | 19 | 19 | 24 | 43 | 8 | 10 | 18 | 72 | 75 | 147 | 34 | 25 | 59 | 141 | 153 | 294 |
| Fremont township | 8 | 11 | 19 | 10 | 8 | 18 | 16 | 16 | 32 | 8 | 4 | 12 | 50 | 48 | 98 | 23 | 16 | 39 | 115 | 103 | 218 |
| Glenwood township | 13 | 20 | 33 | 18 | 20 | 38 | 45 | 62 | 107 | 24 | 28 | 52 | 118 | 93 | 211 | 43 | 46 | 89 | 261 | 269 | 530 |
| Hesper township | 12 | 7 | 19 | 12 | 9 | 21 | 20 | 27 | 47 | 10 | 10 | 20 | 65 | 64 | 129 | 38 | 33 | 71 | 157 | 150 | 307 |
| Highland township | 7 | 6 | 13 | 12 | 13 | 25 | 23 | 25 | 48 | 9 | 11 | 20 | 88 | 88 | 176 | 50 | 40 | 90 | 189 | 183 | 372 |
| Jackson township, exc. of Jackson Junction | 6 | 9 | 15 | 7 | 8 | 15 | 12 | 16 | 28 | 13 | 8 | 21 | 62 | 53 | 115 | 23 | 17 | 40 | 123 | 111 | 234 |
| Jackson Junction town | 2 | ---- | 2 | 3 | 2 | 5 | 9 | 4 | 13 | 1 | 1 | 2 | 11 | 13 | 24 | 12 | 11 | 23 | 38 | 31 | 69 |
| Lincoln township, exc. of Ridgeway | 5 | 2 | 7 | 7 | 10 | 17 | 29 | 16 | 45 | 15 | 10 | 25 | 60 | 56 | 116 | 32 | 27 | 59 | 148 | 121 | 269 |
| Ridgeway town | 3 | 5 | 8 | 6 | 6 | 12 | 11 | 16 | 27 | 1 | 6 | 7 | 36 | 36 | 72 | 19 | 26 | 45 | 76 | 95 | 171 |
| Madison township | 7 | 7 | 14 | 13 | 19 | 32 | 35 | 25 | 60 | 16 | 13 | 29 | 91 | 81 | 172 | 47 | 26 | 73 | 209 | 171 | 380 |
| Military township, exc. of Ossian | 7 | 13 | 20 | 15 | 10 | 25 | 24 | 22 | 46 | 10 | 12 | 22 | 81 | 80 | 161 | 46 | 25 | 71 | 183 | 162 | 345 |
| Ossian town | 6 | 9 | 15 | 2 | 9 | 11 | 11 | 16 | 27 | 4 | 6 | 10 | 62 | 75 | 137 | 55 | 50 | 105 | 140 | 165 | 305 |
| Orleans township | 7 | 5 | 12 | 15 | 6 | 21 | 15 | 21 | 36 | 8 | 9 | 17 | 40 | 30 | 70 | 25 | 17 | 42 | 110 | 88 | 198 |
| Pleasant township | 11 | 11 | 22 | 16 | 17 | 33 | 22 | 31 | 53 | 12 | 14 | 26 | 101 | 87 | 188 | 46 | 42 | 88 | 208 | 202 | 410 |
| Springfield township | 9 | 13 | 22 | 17 | 17 | 34 | 38 | 37 | 75 | 33 | 14 | 47 | 105 | 98 | 203 | 50 | 39 | 89 | 252 | 218 | 470 |
| Sumner township | 3 | 5 | 8 | 4 | 11 | 15 | 25 | 18 | 43 | 11 | 10 | 21 | 86 | 60 | 146 | 37 | 39 | 76 | 166 | 143 | 309 |
| Washington township, exc. of Fort Atkinson | 82 | 10 | 18 | 11 | 20 | 31 | 44 | 38 | 82 | 19 | 19 | 38 | 93 | 106 | 199 | 48 | 47 | 95 | 223 | 240 | 463 |
| Fort Atkinson town | 1 | 4 | 5 | 4 | 2 | 6 | 7 | 6 | 13 | 1 | 5 | 6 | 34 | 34 | 68 | 17 | 13 | 30 | 64 | 64 | 128 |
| Total | 199 | 228 | 427 | 316 | 312 | 628 | 697 | 721 | 1,418 | 325 | 346 | 671 | 2,192 | 2,199 | 4,391 | 1,086 | 996 | 2,082 | 4,815 | 4,802 | 9,617 |

**Persons Foreign Born, Classified by Age.**

| Townships, Towns, Cities and City Wards | Under 5 Years of Age | | | 5 and Under 10 Years | | | 10 and Under 18 Years | | | 18 and Under 21 Years | | | 21 and Under 45 Years | | | | | 45 Years and Over | | | | | Total all Ages | | |
|---|---|---|---|---|---|---|---|---|---|---|---|---|---|---|---|---|---|---|---|---|---|---|---|---|---|
| | | | | | | | | | | | | | Male | | | | | Male | | | | | | | |
| | Male. | Female. | Total. | Male. | Female. | Total. | Male. | Female. | Total. | Male. | Female. | Total. | Nat. | Un-Nat. | Tot. | Female. | Total. | Nat. | Un-Nat. | Tot. | Female. | Total. | Male. | Female. | Total. |
| Bloomfield township, exc. of Castalia | --- | --- | --- | --- | --- | --- | --- | --- | --- | --- | --- | --- | 9 | 2 | 11 | 11 | 22 | 19 | 1 | 20 | 14 | 34 | 31 | 25 | 56 |
| Castalia town | --- | --- | --- | --- | --- | --- | --- | --- | --- | --- | --- | --- | 1 | ---- | 1 | 4 | 5 | 16 | ---- | 16 | 8 | 24 | 17 | 12 | 29 |
| Bluffton township | --- | --- | --- | --- | --- | --- | 2 | --- | 2 | --- | --- | --- | 10 | 1 | 11 | 5 | 16 | 21 | 1 | 22 | 16 | 38 | 35 | 21 | 56 |
| Burr Oak township | --- | --- | --- | --- | --- | --- | 1 | 1 | 2 | 2 | 1 | 3 | 5 | 1 | 6 | 7 | 13 | 29 | ---- | 29 | 21 | 50 | 38 | 30 | 68 |

WINNESHIEK COUNTY—CONTINUED.

| Table No. 1 — Townships, Towns, Cities and City Wards | Under 5 Years of Age | | | 5 and Under 10 Years | | | 10 and Under 18 Years | | | 18 and Under 21 Years | | | 21 and Under 45 Years | | | | | 45 Years and Over | | | | | Total all Ages | | |
|---|---|---|---|---|---|---|---|---|---|---|---|---|---|---|---|---|---|---|---|---|---|---|---|---|---|
| | | | | | | | | | | | | | Male | | | | | Male | | | | | | | |
| | Male. | Female. | Total. | Male. | Female. | Total. | Male. | Female. | Total. | Male. | Female. | Total. | Nat. | Un-Nat. | Tot. | Female. | Total. | Nat. | Un-Nat. | Tot. | Female. | Total. | Male. | Female. | Total. |
| Calmar Tp., exc. of Calmar and Spillville | --- | --- | --- | --- | --- | --- | 1 | --- | 1 | 1 | --- | 1 | 12 | 8 | 20 | 6 | 26 | 41 | 2 | 43 | 51 | 94 | 65 | 57 | 122 |
| Calmar town | --- | 1 | 1 | 3 | 2 | 5 | 1 | --- | 1 | 1 | --- | 1 | 15 | 4 | 19 | 12 | 31 | 68 | 1 | 69 | 65 | 134 | 93 | 80 | 173 |
| Spillville town | --- | --- | --- | --- | 1 | 1 | --- | --- | --- | --- | --- | --- | 5 | 2 | 7 | 6 | 13 | 35 | ----- | 35 | 41 | 76 | 42 | 48 | 90 |
| Canoe township | --- | --- | --- | --- | --- | --- | 2 | --- | 2 | --- | --- | --- | 10 | 1 | 11 | 10 | 21 | 38 | 7 | 45 | 40 | 85 | 58 | 50 | 108 |
| Decorah township, exc. of Decorah | --- | --- | --- | --- | --- | --- | 1 | --- | 1 | --- | --- | --- | 6 | ----- | 6 | 6 | 12 | 45 | 2 | 47 | 49 | 96 | 54 | 55 | 109 |
| Decorah city | *6* | --- | *6* | *2* | --- | *2* | *3* | *4* | *7* | *3* | *4* | *7* | *59* | *32* | *91* | *59* | *150* | *250* | *12* | *262* | *287* | *549* | *367* | *354* | *721* |
| Ward 1 | 1 | --- | 1 | --- | --- | --- | --- | --- | --- | --- | 1 | 1 | 11 | 9 | 20 | 9 | 29 | 64 | ----- | 64 | 57 | 121 | 85 | 67 | 152 |
| Ward 2 | 5 | --- | 5 | 1 | --- | 1 | 1 | --- | 1 | --- | 1 | 1 | 9 | 7 | 16 | 13 | 29 | 29 | 3 | 32 | 49 | 81 | 55 | 63 | 118 |
| Ward 3 | --- | --- | --- | --- | --- | --- | --- | --- | --- | 2 | --- | 2 | 17 | 3 | 20 | 9 | 29 | 38 | 1 | 39 | 49 | 88 | 61 | 58 | 119 |
| Ward 4 | --- | --- | --- | 1 | --- | 1 | --- | 4 | 4 | 1 | 2 | 3 | 15 | 8 | 23 | 20 | 43 | 77 | 5 | 82 | 93 | 175 | 107 | 119 | 226 |
| Ward 5 | --- | --- | --- | --- | --- | --- | 2 | --- | 2 | --- | --- | --- | 7 | 5 | 12 | 8 | 20 | 42 | 3 | 45 | 39 | 84 | 59 | 47 | 106 |
| Frankville township | --- | --- | --- | --- | --- | --- | --- | --- | --- | 3 | --- | 3 | 13 | ----- | 13 | 7 | 20 | 43 | 2 | 45 | 25 | 70 | 61 | 32 | 93 |
| Fremont township | --- | --- | --- | 1 | --- | 1 | 1 | --- | 1 | --- | --- | --- | 9 | 5 | 14 | 11 | 25 | 31 | ----- | 31 | 21 | 52 | 47 | 32 | 79 |
| Glenwood township | --- | --- | --- | --- | --- | --- | --- | --- | --- | --- | --- | --- | 14 | 3 | 17 | 10 | 27 | 70 | 1 | 71 | 51 | 122 | 88 | 61 | 149 |
| Hesper township | --- | --- | --- | --- | --- | --- | 2 | 2 | 4 | 2 | 2 | 4 | 14 | 3 | 17 | 10 | 27 | 42 | 2 | 44 | 45 | 89 | 65 | 59 | 124 |
| Highland township | --- | --- | --- | --- | --- | --- | --- | --- | --- | --- | 1 | 1 | 6 | 3 | 9 | 7 | 16 | 38 | 10 | 48 | 51 | 99 | 57 | 59 | 116 |
| Jackson township, exc. of Jackson Junction | --- | --- | --- | --- | --- | --- | 2 | --- | 2 | 1 | --- | 1 | 4 | 4 | 8 | 4 | 12 | 21 | 2 | 23 | 26 | 49 | 34 | 30 | 64 |
| Jackson Junction town | --- | --- | --- | --- | --- | --- | --- | --- | --- | --- | --- | --- | 3 | ----- | 3 | 2 | 5 | 4 | ----- | 4 | 3 | 7 | 7 | 5 | 12 |
| Lincoln township, exc. of Ridgeway | 1 | --- | 1 | --- | --- | --- | --- | --- | --- | 1 | --- | 1 | 4 | 2 | 6 | 8 | 14 | 33 | ----- | 33 | 32 | 65 | 41 | 40 | 81 |
| Ridgeway town | --- | --- | --- | --- | --- | --- | --- | --- | --- | --- | --- | --- | 4 | 1 | 5 | 1 | 6 | 26 | 1 | 27 | 23 | 50 | 32 | 24 | 56 |
| Madison township | --- | --- | --- | --- | --- | --- | --- | --- | --- | 2 | 1 | 3 | 10 | 11 | 21 | 11 | 32 | 52 | 4 | 56 | 48 | 104 | 79 | 60 | 139 |
| Military township, exc. of Ossian | --- | --- | --- | 1 | --- | 1 | --- | --- | --- | 2 | 1 | 3 | 13 | 7 | 20 | 10 | 30 | 27 | 2 | 29 | 33 | 62 | 52 | 44 | 96 |
| Ossian town | --- | --- | --- | --- | --- | --- | 1 | --- | 1 | 1 | --- | 1 | 7 | 5 | 12 | 13 | 25 | 37 | ----- | 37 | 39 | 76 | 51 | 52 | 103 |
| Orleans township | --- | --- | --- | --- | --- | --- | 1 | --- | 1 | 1 | 1 | 2 | 6 | 5 | 11 | 11 | 22 | 16 | 2 | 18 | 14 | 32 | 31 | 26 | 57 |
| Pleasant township | --- | --- | --- | --- | --- | --- | --- | --- | --- | 1 | 1 | 2 | 8 | 2 | 10 | 8 | 18 | 48 | 8 | 56 | 47 | 103 | 67 | 56 | 123 |
| Springfield township | --- | --- | --- | --- | --- | --- | 1 | 2 | 3 | 4 | 2 | 6 | 6 | 15 | 21 | 14 | 35 | 59 | 5 | 64 | 49 | 113 | 90 | 67 | 157 |
| Sumner township | --- | --- | --- | --- | --- | --- | --- | --- | --- | 1 | --- | 1 | 2 | 4 | 6 | 3 | 9 | 26 | 3 | 29 | 29 | 58 | 36 | 32 | 68 |
| Washington Tp., exc. of Fort Atkinson | --- | --- | --- | --- | --- | --- | --- | 1 | 1 | --- | --- | --- | 12 | 1 | 13 | 8 | 21 | 49 | 1 | 50 | 47 | 97 | 63 | 56 | 119 |
| Fort Atkinson town | --- | --- | --- | --- | --- | --- | --- | --- | --- | 1 | --- | 1 | 3 | 3 | 6 | 5 | 11 | 18 | ----- | 18 | 19 | 37 | 25 | 24 | 49 |
| Total | 7 | 1 | 8 | 7 | 3 | 10 | 19 | 10 | 29 | 27 | 14 | 41 | 270 | 125 | 395 | 269 | 664 | 1,202 | 69 | 1,271 | 1,194 | 2,465 | 1,726 | 1,491 | 3,217 |

**Total Persons of All Nativities, Classified by Age.**

| Townships, Towns, Cities and City Wards | Under 5 Years of Age | | | 5 and Under 10 Years | | | 10 and Under 18 Years | | | 18 and Under 21 Years | | | 21 and Under 45 Years | | | 45 Years and Over | | | Total all Ages | | |
|---|---|---|---|---|---|---|---|---|---|---|---|---|---|---|---|---|---|---|---|---|---|
| | Male. | Female. | Total. | Male. | Female. | Total. | Male. | Female. | Total. | Male. | Female. | Total. | Male. | Female. | Total. | Male. | Female. | Total. | Male. | Female. | Total. |
| Bloomfield Tp., exc. of Castalia | 49 | 43 | 92 | 66 | 38 | 104 | 84 | 57 | 141 | 14 | 16 | 30 | 124 | 115 | 239 | 62 | 45 | 107 | 399 | 314 | 713 |
| Castalia town | 13 | 6 | 19 | 11 | 12 | 23 | 33 | 26 | 59 | 4 | 8 | 12 | 35 | 36 | 71 | 42 | 36 | 78 | 138 | 124 | 262 |
| Bluffton township | 32 | 26 | 58 | 35 | 34 | 69 | 59 | 48 | 107 | 25 | 14 | 39 | 108 | 77 | 185 | 72 | 55 | 127 | 331 | 254 | 585 |
| Burr Oak township | 36 | 51 | 87 | 33 | 37 | 70 | 73 | 58 | 131 | 24 | 20 | 44 | 126 | 119 | 245 | 94 | 72 | 166 | 386 | 357 | 743 |
| Calmar township, exc. of Calmar and Spillville | 39 | 30 | 69 | 38 | 37 | 75 | 68 | 42 | 110 | 28 | 14 | 42 | 140 | 106 | 246 | 87 | 80 | 167 | 400 | 309 | 709 |
| Calmar town | 49 | 49 | 98 | 45 | 46 | 91 | 60 | 73 | 133 | 25 | 24 | 49 | 162 | 178 | 340 | 123 | 118 | 241 | 464 | 488 | 952 |
| Spillville town | 16 | 10 | 26 | 15 | 16 | 31 | 21 | 23 | 44 | 7 | 9 | 16 | 43 | 57 | 100 | 42 | 55 | 97 | 144 | 170 | 314 |
| Canoe township | 52 | 53 | 105 | 64 | 50 | 114 | 96 | 60 | 156 | 32 | 26 | 58 | 149 | 125 | 274 | 97 | 76 | 173 | 490 | 390 | 880 |
| Decorah township, exc. of Decorah | 33 | 24 | 57 | 24 | 29 | 53 | 59 | 50 | 109 | 20 | 16 | 36 | 129 | 114 | 243 | 123 | 114 | 237 | 388 | 347 | 735 |
| Decorah city | *125* | *130* | *255* | *151* | *135* | *286* | *259* | *305* | *564* | *105* | *147* | *252* | *607* | *761* | *1,368* | *584* | *712* | *1,296* | *1,831* | *2,190* | *4,021* |
| Ward 1 | 21 | 33 | 54 | 40 | 20 | 60 | 57 | 53 | 110 | 21 | 32 | 53 | 147 | 186 | 333 | 138 | 160 | 298 | 424 | 484 | 908 |
| Ward 2 | 33 | 25 | 58 | 26 | 24 | 50 | 26 | 41 | 67 | 13 | 22 | 35 | 83 | 114 | 197 | 70 | 101 | 171 | 251 | 327 | 578 |
| Ward 3 | 14 | 15 | 29 | 19 | 19 | 38 | 44 | 57 | 101 | 19 | 20 | 39 | 116 | 125 | 241 | 90 | 108 | 198 | 302 | 344 | 646 |
| Ward 4 | 38 | 33 | 71 | 49 | 46 | 95 | 86 | 112 | 198 | 33 | 49 | 82 | 189 | 232 | 421 | 196 | 258 | 454 | 591 | 730 | 1,321 |
| Ward 5 | 19 | 24 | 43 | 17 | 26 | 43 | 46 | 42 | 88 | 19 | 24 | 43 | 72 | 104 | 176 | 90 | 85 | 175 | 263 | 305 | 568 |
| Frankville township | 52 | 48 | 100 | 46 | 50 | 96 | 57 | 71 | 128 | 23 | 20 | 43 | 129 | 130 | 259 | 106 | 81 | 187 | 413 | 400 | 813 |
| Fremont township | 29 | 40 | 69 | 35 | 31 | 66 | 55 | 49 | 104 | 18 | 18 | 36 | 102 | 92 | 194 | 68 | 58 | 126 | 307 | 288 | 595 |
| Glenwood township | 45 | 47 | 92 | 48 | 38 | 86 | 85 | 96 | 181 | 34 | 36 | 70 | 151 | 124 | 275 | 119 | 99 | 218 | 482 | 440 | 922 |
| Hesper township | 34 | 24 | 58 | 34 | 43 | 77 | 77 | 71 | 148 | 27 | 24 | 51 | 124 | 122 | 246 | 116 | 95 | 211 | 412 | 379 | 791 |
| Highland township | 31 | 48 | 79 | 47 | 52 | 99 | 72 | 66 | 138 | 18 | 25 | 43 | 123 | 115 | 238 | 100 | 93 | 193 | 391 | 399 | 790 |
| Jackson township, exc. of Jackson Junction | 36 | 19 | 55 | 16 | 29 | 45 | 28 | 34 | 62 | 21 | 14 | 35 | 88 | 73 | 161 | 49 | 46 | 95 | 238 | 215 | 453 |
| Jackson Junction town | 11 | 3 | 14 | 12 | 5 | 17 | 22 | 10 | 32 | 4 | 2 | 6 | 24 | 27 | 51 | 16 | 15 | 31 | 89 | 62 | 151 |
| Lincoln township, exc. of Ridgeway | 18 | 24 | 42 | 23 | 34 | 57 | 61 | 48 | 109 | 21 | 21 | 42 | 87 | 84 | 171 | 66 | 61 | 127 | 276 | 272 | 548 |
| Ridgeway town | 32 | 12 | 44 | 15 | 17 | 32 | 29 | 35 | 64 | 5 | 18 | 23 | 59 | 57 | 116 | 53 | 57 | 110 | 193 | 196 | 389 |
| Madison township | 34 | 26 | 60 | 43 | 44 | 87 | 83 | 58 | 141 | 33 | 21 | 54 | 136 | 117 | 253 | 106 | 77 | 183 | 435 | 343 | 778 |
| Military township, exc. of Ossian | 48 | 59 | 107 | 60 | 49 | 109 | 78 | 80 | 158 | 25 | 27 | 52 | 137 | 121 | 258 | 76 | 60 | 136 | 424 | 396 | 820 |
| Ossian town | 36 | 45 | 81 | 32 | 52 | 84 | 52 | 61 | 113 | 17 | 30 | 47 | 138 | 157 | 295 | 118 | 115 | 233 | 393 | 460 | 853 |
| Orleans township | 31 | 19 | 50 | 34 | 32 | 66 | 63 | 49 | 112 | 21 | 22 | 43 | 94 | 83 | 177 | 60 | 47 | 107 | 303 | 252 | 555 |
| Pleasant township | 45 | 57 | 102 | 51 | 53 | 104 | 64 | 75 | 139 | 30 | 27 | 57 | 157 | 134 | 291 | 107 | 96 | 203 | 454 | 442 | 896 |
| Springfield township | 43 | 46 | 89 | 44 | 39 | 83 | 84 | 70 | 154 | 52 | 20 | 72 | 144 | 134 | 278 | 116 | 88 | 204 | 483 | 397 | 880 |
| Sumner township | 34 | 55 | 89 | 41 | 47 | 88 | 84 | 87 | 171 | 24 | 23 | 47 | 116 | 90 | 206 | 67 | 68 | 135 | 366 | 370 | 736 |
| Washington township, exc. of Fort Atkinson | 56 | 70 | 126 | 71 | 68 | 139 | 112 | 97 | 209 | 41 | 40 | 81 | 150 | 147 | 297 | 102 | 95 | 197 | 532 | 517 | 1,049 |
| Fort Atkinson town | 15 | 18 | 33 | 21 | 9 | 30 | 22 | 22 | 44 | 5 | 13 | 18 | 57 | 49 | 106 | 39 | 35 | 74 | 159 | 146 | 305 |
| Total | 1,074 | 1,082 | 2,156 | 1,155 | 1,126 | 2,281 | 1,940 | 1,821 | 3,761 | 703 | 695 | 1,398 | 3,639 | 3,544 | 7,183 | 2,810 | 2,649 | 5,459 | 11,321 | 10,917 | 22,238 |

## WOODBURY COUNTY.

**Persons Native Born of Native Parents, Classified by Age.**

| Table No. 1 | Under 5 Years of Age | | | 5 and Under 10 Years | | | 10 and Under 18 Years | | | 18 and Under 21 Years | | | 21 and Under 45 Years | | | 45 Years and Over | | | Total all Ages | | |
|---|---|---|---|---|---|---|---|---|---|---|---|---|---|---|---|---|---|---|---|---|---|
| Townships, Towns, Cities and City Wards | Male. | Female. | Total. | Male. | Female. | Total. | Male. | Female. | Total. | Male. | Female. | Total. | Male. | Female. | Total. | Male. | Female. | Total. | Male. | Female. | Total. |
| Arlington township, exc. of Moville | 20 | 22 | 42 | 31 | 20 | 51 | 37 | 31 | 68 | 7 | 12 | 19 | 53 | 37 | 90 | 24 | 14 | 38 | 172 | 136 | 308 |
| Moville town | 36 | 27 | 63 | 38 | 30 | 68 | 45 | 39 | 84 | 14 | 21 | 35 | 96 | 92 | 188 | 33 | 47 | 80 | 262 | 256 | 518 |
| Banner township, exc. of Lawton | 21 | 37 | 58 | 30 | 24 | 54 | 39 | 16 | 55 | 14 | 15 | 29 | 43 | 39 | 82 | 20 | 13 | 33 | 167 | 144 | 311 |
| Lawton town | 7 | 6 | 13 | 5 | 9 | 14 | 8 | 11 | 19 | ----- | 4 | 4 | 21 | 27 | 48 | 19 | 14 | 33 | 60 | 71 | 131 |
| Concord township | 19 | 15 | 34 | 20 | 24 | 44 | 25 | 23 | 48 | 12 | 9 | 21 | 42 | 34 | 76 | 21 | 11 | 32 | 139 | 116 | 255 |
| Floyd township | 46 | 40 | 86 | 33 | 43 | 76 | 45 | 36 | 81 | 10 | 11 | 21 | 87 | 70 | 157 | 28 | 31 | 59 | 249 | 231 | 480 |
| Grange township | 30 | 27 | 57 | 28 | 13 | 41 | 26 | 28 | 54 | 11 | 5 | 16 | 46 | 41 | 87 | 19 | 12 | 31 | 160 | 126 | 286 |
| Grant township | 44 | 36 | 80 | 31 | 46 | 77 | 38 | 53 | 91 | 19 | 16 | 35 | 86 | 67 | 153 | 28 | 29 | 57 | 246 | 247 | 493 |
| Kedron township, exc. of Anthon and Correctionville | 26 | 24 | 50 | 28 | 27 | 55 | 40 | 34 | 74 | 15 | 12 | 27 | 63 | 56 | 119 | 30 | 9 | 39 | 202 | 162 | 364 |
| Anthon town | 24 | 39 | 63 | 35 | 25 | 60 | 33 | 41 | 74 | 10 | 20 | 30 | 84 | 84 | 168 | 54 | 39 | 93 | 240 | 248 | 488 |
| Lakeport township | 14 | 20 | 34 | 15 | 10 | 25 | 15 | 14 | 29 | 6 | 6 | 12 | 40 | 19 | 59 | 13 | 8 | 21 | 103 | 77 | 180 |
| Liberty township, exc. of Salix | 36 | 31 | 67 | 36 | 31 | 67 | 42 | 39 | 81 | 11 | 12 | 23 | 52 | 48 | 100 | 31 | 19 | 50 | 208 | 180 | 388 |
| Salix town | 8 | 10 | 18 | 10 | 8 | 18 | 13 | 20 | 33 | 3 | 9 | 12 | 14 | 24 | 38 | 7 | 8 | 15 | 55 | 79 | 134 |
| Liston township, exc. of Danbury | 35 | 36 | 71 | 28 | 26 | 54 | 51 | 38 | 89 | 16 | 14 | 30 | 45 | 54 | 99 | 22 | 9 | 31 | 197 | 177 | 374 |
| Danbury town | 25 | 19 | 44 | 14 | 23 | 37 | 35 | 36 | 71 | 17 | 20 | 37 | 52 | 57 | 109 | 24 | 21 | 45 | 167 | 176 | 343 |
| Little Sioux Tp., exc. of Smithland | 26 | 43 | 69 | 38 | 28 | 66 | 51 | 42 | 93 | 20 | 11 | 31 | 68 | 76 | 144 | 54 | 30 | 84 | 257 | 230 | 487 |
| Smithland town | 16 | 21 | 37 | 15 | 20 | 35 | 15 | 20 | 35 | 7 | 9 | 16 | 33 | 37 | 70 | 35 | 34 | 69 | 121 | 141 | 262 |
| Miller township, exc. of Anthon | 40 | 36 | 76 | 39 | 26 | 65 | 38 | 37 | 75 | 20 | 9 | 29 | 62 | 47 | 109 | 24 | 16 | 40 | 223 | 171 | 394 |
| Morgan township | 17 | 14 | 31 | 24 | 15 | 39 | 18 | 22 | 40 | 3 | 6 | 9 | 18 | 23 | 41 | 5 | 3 | 8 | 85 | 83 | 168 |
| Moville township | 20 | 25 | 45 | 30 | 29 | 59 | 24 | 18 | 42 | 6 | 12 | 18 | 45 | 45 | 90 | 17 | 13 | 30 | 142 | 142 | 284 |
| Oto township, exc. of Oto | 36 | 30 | 66 | 32 | 26 | 58 | 41 | 36 | 77 | 8 | 5 | 13 | 39 | 46 | 85 | 19 | 11 | 30 | 175 | 154 | 329 |
| Oto town | 20 | 19 | 39 | 17 | 16 | 33 | 22 | 24 | 46 | 9 | 13 | 22 | 39 | 43 | 82 | 27 | 22 | 49 | 134 | 137 | 271 |
| Rock township, exc. of Correctionville and Cushing | 36 | 25 | 61 | 24 | 27 | 51 | 28 | 27 | 55 | 11 | 6 | 17 | 58 | 52 | 110 | 31 | 20 | 51 | 188 | 157 | 345 |
| Cushing town | 14 | 10 | 24 | 8 | 9 | 17 | 9 | 15 | 24 | 2 | 4 | 6 | 31 | 22 | 53 | 17 | 12 | 29 | 81 | 72 | 153 |
| Rutland township, exc. of Pierson | 17 | 22 | 39 | 11 | 11 | 22 | 16 | 19 | 35 | 8 | 10 | 18 | 47 | 34 | 81 | 27 | 13 | 40 | 126 | 109 | 235 |
| Pierson town | 18 | 22 | 40 | 15 | 21 | 36 | 29 | 31 | 60 | 15 | 11 | 26 | 54 | 56 | 109 | 42 | 38 | 80 | 173 | 178 | 351 |
| Sioux City (township) | *1,824* | *1,726* | *3,550* | *1,489* | *1,540* | *3,029* | *1,955* | *2,058* | *4,013* | *871* | *986* | *1,857* | *7,590* | *6,247* | *13,837* | *2,489* | *2,131* | *4,620* | *16,218* | *14,688* | *30,906* |
| Ward 1 | 273 | 280 | 553 | 210 | 211 | 421 | 219 | 264 | 483 | 101 | 131 | 232 | 974 | 907 | 1,881 | 324 | 235 | 559 | 2,101 | 2,028 | 4,129 |
| Ward 2 | 116 | 117 | 233 | 107 | 112 | 219 | 152 | 179 | 331 | 105 | 121 | 226 | 1,047 | 885 | 1,932 | 334 | 294 | 628 | 1,861 | 1,708 | 3,569 |
| Ward 3 | 376 | 366 | 742 | 264 | 281 | 545 | 357 | 390 | 747 | 138 | 177 | 315 | 1,351 | 1,143 | 2,494 | 390 | 299 | 689 | 2,876 | 2,656 | 5,532 |
| Ward 4 | 198 | 182 | 380 | 165 | 176 | 341 | 253 | 266 | 519 | 143 | 161 | 304 | 1,407 | 1,147 | 2,554 | 462 | 374 | 836 | 2,628 | 2,306 | 4,934 |
| Ward 5 | 176 | 164 | 340 | 104 | 131 | 235 | 159 | 151 | 310 | 75 | 64 | 139 | 983 | 442 | 1,425 | 235 | 123 | 358 | 1,732 | 1,075 | 2,807 |

| | | | | | | | | | | | | | | | | | | | | | |
|---|---|---|---|---|---|---|---|---|---|---|---|---|---|---|---|---|---|---|---|---|---|
| Ward 6 | 330 | 293 | 623 | 322 | 314 | 636 | 395 | 380 | 775 | 147 | 143 | 290 | 946 | 825 | 1,771 | 310 | 366 | 676 | 2,506 | 2,265 | 4,771 |
| Ward 7 | 268 | 259 | 527 | 232 | 235 | 467 | 280 | 323 | 603 | 109 | 155 | 264 | 676 | 707 | 1,383 | 316 | 338 | 654 | 1,881 | 2,017 | 3,898 |
| Ward 8 | 87 | 65 | 152 | 85 | 80 | 165 | 140 | 105 | 245 | 53 | 34 | 87 | 206 | 191 | 397 | 118 | 102 | 220 | 689 | 577 | 1,266 |
| Sloan township, exc. of Sloan | 33 | 32 | 65 | 31 | 25 | 56 | 28 | 35 | 63 | 10 | 9 | 19 | 64 | 62 | 126 | 24 | 20 | 44 | 190 | 183 | 373 |
| Sloan town | 27 | 28 | 55 | 26 | 17 | 43 | 35 | 49 | 84 | 13 | 10 | 23 | 62 | 60 | 122 | 64 | 69 | 133 | 227 | 233 | 460 |
| Union Tp., exc. of Correctionville | 48 | 20 | 68 | 33 | 42 | 75 | 30 | 34 | 64 | 14 | 13 | 27 | 60 | 60 | 120 | 28 | 22 | 50 | 213 | 191 | 404 |
| Correctionville town | 39 | 43 | 82 | 48 | 39 | 87 | 74 | 70 | 144 | 27 | 20 | 47 | 127 | 122 | 249 | 99 | 80 | 179 | 414 | 374 | 788 |
| West Fork township | 29 | 36 | 65 | 39 | 31 | 70 | 38 | 40 | 78 | 18 | 17 | 35 | 77 | 62 | 139 | 41 | 30 | 71 | 242 | 216 | 458 |
| Willow township, exc. of Hornick | 26 | 21 | 47 | 31 | 25 | 56 | 58 | 48 | 106 | 15 | 15 | 30 | 71 | 67 | 138 | 34 | 23 | 57 | 235 | 199 | 434 |
| Hornick town | 7 | 11 | 18 | 11 | 20 | 31 | 16 | 19 | 35 | 8 | 9 | 17 | 41 | 36 | 77 | 19 | 16 | 35 | 102 | 111 | 213 |
| Wolf Creek township | 29 | 37 | 66 | 18 | 22 | 40 | 23 | 28 | 51 | 6 | 12 | 18 | 64 | 59 | 123 | 26 | 18 | 44 | 166 | 176 | 342 |
| Woodbury township, exc. of Sergeant Bluff | 40 | 22 | 62 | 34 | 25 | 59 | 20 | 31 | 51 | 12 | 9 | 21 | 64 | 50 | 114 | 49 | 31 | 80 | 219 | 168 | 387 |
| Sergeant Bluff town | 17 | 22 | 39 | 20 | 14 | 34 | 20 | 15 | 35 | 8 | 15 | 23 | 52 | 54 | 106 | 30 | 34 | 64 | 147 | 154 | 301 |
| Total | 2,770 | 2,654 | 5,424 | 2,415 | 2,387 | 4,802 | 3,080 | 3,177 | 6,257 | 1,276 | 1,397 | 2,673 | 9,590 | 8,108 | 17,698 | 3,630 | 2,914 | 6,544 | 22,761 | 20,637 | 43,398 |

**Persons Native Born of Foreign or Mixed Parentage, Classified by Age.**

| | | | | | | | | | | | | | | | | | | | | | |
|---|---|---|---|---|---|---|---|---|---|---|---|---|---|---|---|---|---|---|---|---|---|
| Arlington township, exc. of Moville | 12 | 2 | 14 | 5 | 10 | 15 | 10 | 9 | 19 | 8 | 7 | 15 | 21 | 25 | 46 | 16 | 7 | 23 | 72 | 60 | 132 |
| Moville town | 8 | 6 | 14 | 6 | 9 | 15 | 21 | 13 | 34 | 6 | 11 | 17 | 46 | 43 | 89 | 17 | 24 | 41 | 104 | 106 | 210 |
| Banner township, exc. of Lawton | 4 | 1 | 5 | 5 | 6 | 11 | 14 | 16 | 30 | 6 | 11 | 17 | 35 | 34 | 69 | 11 | 9 | 20 | 75 | 77 | 152 |
| Lawton town | 1 | ---- | 1 | ---- | 1 | 1 | 2 | 3 | 5 | ---- | ---- | ---- | 9 | 16 | 25 | 5 | 5 | 10 | 17 | 25 | 42 |
| Concord township | 14 | 15 | 29 | 12 | 18 | 30 | 32 | 30 | 62 | 18 | 13 | 31 | 59 | 49 | 108 | 9 | 3 | 12 | 144 | 128 | 272 |
| Floyd township | 3 | 5 | 8 | 9 | 11 | 20 | 30 | 13 | 43 | 8 | 7 | 15 | 44 | 43 | 87 | 11 | 7 | 18 | 105 | 86 | 191 |
| Grange township | 5 | 7 | 12 | 6 | 7 | 13 | 20 | 9 | 29 | 7 | 6 | 13 | 27 | 25 | 52 | 8 | 6 | 14 | 73 | 60 | 133 |
| Grant township | 6 | 6 | 12 | 10 | 8 | 18 | 16 | 11 | 27 | 3 | 7 | 10 | 41 | 40 | 81 | 5 | 18 | 23 | 81 | 90 | 171 |
| Kedron township, exc. of Anthon and Correctionville | 8 | 9 | 17 | 14 | 5 | 19 | 11 | 14 | 25 | 6 | 2 | 8 | 19 | 23 | 42 | 12 | 10 | 22 | 70 | 63 | 133 |
| Anthon town | 1 | 3 | 4 | 11 | 4 | 15 | 16 | 19 | 35 | 8 | 5 | 13 | 43 | 44 | 87 | 19 | 21 | 40 | 98 | 96 | 194 |
| Lakeport township | 6 | 7 | 13 | 8 | 12 | 20 | 13 | 10 | 23 | 2 | 2 | 4 | 21 | 21 | 42 | 6 | 5 | 11 | 56 | 57 | 113 |
| Liberty township, exc. of Salix | 10 | 7 | 17 | 14 | 20 | 34 | 46 | 32 | 78 | 15 | 13 | 28 | 78 | 62 | 140 | 17 | 8 | 25 | 180 | 142 | 322 |
| Salix town | 5 | 3 | 8 | 4 | 3 | 7 | 11 | 11 | 22 | 4 | 1 | 5 | 32 | 38 | 70 | 10 | 16 | 26 | 66 | 72 | 138 |
| Liston township, exc. of Danbury | 10 | 11 | 21 | 21 | 17 | 38 | 37 | 27 | 64 | 10 | 9 | 19 | 54 | 36 | 90 | 24 | 19 | 43 | 156 | 119 | 275 |
| Danbury town | 6 | 1 | 7 | 5 | 7 | 12 | 15 | 11 | 26 | 3 | 6 | 9 | 34 | 36 | 70 | 31 | 30 | 61 | 94 | 91 | 185 |
| Little Sioux Tp., exc. of Smithland | 5 | 4 | 9 | 4 | 8 | 12 | 14 | 9 | 23 | 2 | 9 | 11 | 30 | 23 | 53 | 14 | 11 | 25 | 69 | 64 | 133 |
| Smithland town | 2 | ---- | 2 | ---- | 1 | 1 | 2 | 3 | 5 | ---- | ---- | ---- | 17 | 15 | 32 | 9 | 10 | 19 | 30 | 29 | 59 |
| Miller township, exc. of Anthon | 8 | 1 | 9 | 9 | 12 | 21 | 22 | 12 | 34 | 7 | 9 | 16 | 47 | 29 | 76 | 17 | 10 | 27 | 110 | 73 | 183 |
| Morgan township | 19 | 13 | 32 | 29 | 24 | 53 | 35 | 28 | 63 | 13 | 13 | 26 | 52 | 45 | 97 | 15 | 4 | 19 | 163 | 127 | 290 |
| Moville township | 20 | 9 | 29 | 17 | 24 | 41 | 27 | 21 | 48 | 14 | 9 | 23 | 50 | 32 | 82 | 17 | 4 | 21 | 145 | 99 | 244 |
| Oto township, exc. of Oto | 14 | 15 | 29 | 22 | 14 | 36 | 30 | 32 | 62 | 9 | 7 | 16 | 58 | 36 | 94 | 7 | 9 | 16 | 140 | 113 | 253 |
| Oto town | 1 | ---- | 1 | 1 | 1 | 2 | 8 | 8 | 16 | 2 | 2 | 4 | 17 | 16 | 33 | 9 | 11 | 20 | 38 | 38 | 76 |
| Rock township, exc. of Correctionville and Cushing | 4 | 5 | 9 | 7 | 12 | 19 | 25 | 19 | 44 | 7 | 1 | 8 | 36 | 40 | 76 | 11 | 9 | 20 | 90 | 86 | 176 |
| Cushing town | 2 | 3 | 5 | 3 | 4 | 7 | 8 | 16 | 24 | 4 | 3 | 7 | 17 | 27 | 44 | 8 | 7 | 15 | 42 | 60 | 102 |

WOODBURY COUNTY—CONTINUED.

| Table No. 1 | Under 5 Years of Age | | | 5 and Under 10 Years | | | 10 and Under 18 Years | | | 18 and Under 21 Years | | | 21 and Under 45 Years | | | 45 Years and Over | | | Total all Ages | | |
|---|---|---|---|---|---|---|---|---|---|---|---|---|---|---|---|---|---|---|---|---|---|
| Townships, Towns, Cities and City Wards | Male. | Female. | Total. | Male. | Female. | Total. | Male. | Female. | Total. | Male. | Female. | Total. | Male. | Female. | Total. | Male. | Female. | Total. | Male. | Female. | Total. |
| Rutland township, exc. of Pierson | 7 | 5 | 12 | 10 | 10 | 20 | 24 | 19 | 43 | 8 | 9 | 17 | 47 | 41 | 88 | 8 | 8 | 16 | 104 | 92 | 196 |
| Pierson town | 1 | 3 | 4 | 2 | 3 | 5 | 6 | 9 | 15 | 1 | 3 | 4 | 20 | 23 | 43 | 19 | 10 | 29 | 49 | 51 | 100 |
| Sioux City (township) | *984* | *933* | *1,917* | *864* | *841* | *1,705* | *1,310* | *1,283* | *2,593* | *561* | *735* | *1,296* | *4,026* | *4,291* | *8,317* | *1,345* | *1,145* | *2,490* | *9,090* | *9,228* | *18,318* |
| Ward 1 | 90 | 101 | 191 | 93 | 101 | 194 | 173 | 167 | 340 | 86 | 84 | 170 | 514 | 673 | 1,187 | 171 | 177 | 348 | 1,127 | 1,303 | 2,430 |
| Ward 2 | 31 | 23 | 54 | 29 | 23 | 52 | 53 | 67 | 120 | 29 | 59 | 88 | 462 | 541 | 1,003 | 175 | 128 | 303 | 779 | 841 | 1,620 |
| Ward 3 | 355 | 334 | 689 | 299 | 269 | 568 | 429 | 396 | 825 | 151 | 230 | 381 | 863 | 1,058 | 1,921 | 235 | 215 | 450 | 2,332 | 2,502 | 4,834 |
| Ward 4 | 52 | 37 | 89 | 65 | 53 | 118 | 83 | 124 | 207 | 60 | 86 | 146 | 721 | 664 | 1,385 | 243 | 203 | 446 | 1,224 | 1,167 | 2,391 |
| Ward 5 | 198 | 162 | 360 | 108 | 123 | 231 | 168 | 126 | 294 | 60 | 73 | 133 | 572 | 294 | 866 | 140 | 64 | 204 | 1,246 | 842 | 2,088 |
| Ward 6 | 132 | 130 | 262 | 127 | 112 | 239 | 176 | 181 | 357 | 74 | 88 | 162 | 398 | 506 | 904 | 200 | 164 | 364 | 1,107 | 1,181 | 2,288 |
| Ward 7 | 114 | 121 | 235 | 131 | 126 | 257 | 190 | 191 | 381 | 84 | 101 | 185 | 389 | 450 | 839 | 137 | 146 | 283 | 1,045 | 1,135 | 2,180 |
| Ward 8 | 12 | 25 | 37 | 12 | 34 | 46 | 38 | 31 | 69 | 17 | 14 | 31 | 107 | 105 | 212 | 44 | 48 | 92 | 230 | 257 | 487 |
| Sloan township, exc. of Sloan | 5 | 2 | 7 | 7 | 7 | 14 | 8 | 14 | 22 | 3 | 6 | 9 | 31 | 29 | 60 | 9 | 4 | 13 | 63 | 62 | 125 |
| Sloan town | 1 | 2 | 3 | 3 | 4 | 7 | 4 | 1 | 5 | ----- | 1 | 1 | 17 | 25 | 42 | 9 | 18 | 27 | 34 | 51 | 85 |
| Union township, exc. of Correctionville | 7 | 4 | 11 | 6 | 1 | 7 | 15 | 14 | 29 | 11 | 9 | 20 | 39 | 37 | 76 | 7 | 10 | 17 | 85 | 75 | 160 |
| Correctionville town | 4 | 4 | 8 | 3 | 9 | 12 | 16 | 16 | 32 | 4 | 6 | 10 | 38 | 35 | 73 | 28 | 35 | 63 | 93 | 105 | 198 |
| West Fork township | 13 | 12 | 25 | 14 | 23 | 37 | 23 | 30 | 53 | 9 | 7 | 16 | 38 | 29 | 67 | 14 | 8 | 22 | 111 | 109 | 220 |
| Willow township, exc. of Hornick | 5 | 1 | 6 | 2 | 4 | 6 | 11 | 12 | 23 | 4 | 6 | 10 | 41 | 31 | 72 | 19 | 11 | 30 | 82 | 65 | 147 |
| Hornick town | 1 | 1 | 2 | 2 | 3 | 5 | 3 | 1 | 4 | 4 | 1 | 5 | 21 | 18 | 39 | 11 | 10 | 21 | 42 | 34 | 76 |
| Wolf Creek township | 7 | 22 | 29 | 7 | 14 | 21 | 12 | 14 | 26 | 6 | 5 | 11 | 38 | 29 | 67 | 8 | 6 | 14 | 78 | 90 | 168 |
| Woodbury township, exc. of Sergeant Bluff | 12 | 5 | 17 | 11 | 11 | 22 | 24 | 22 | 46 | 6 | 4 | 10 | 54 | 38 | 92 | 11 | 8 | 19 | 118 | 88 | 206 |
| Sergeant Bluff town | 3 | 6 | 9 | 6 | 3 | 9 | 9 | 9 | 18 | 6 | 4 | 10 | 22 | 22 | 44 | 8 | 6 | 14 | 54 | 50 | 104 |
| Total | 1,224 | 1,133 | 2,357 | 1,159 | 1,171 | 2,330 | 1,930 | 1,820 | 3,750 | 785 | 949 | 1,734 | 5,319 | 5,446 | 10,765 | 1,804 | 1,542 | 3,346 | 12,221 | 12,061 | 24,282 |

**Persons Foreign Born, Classified by Age.**

| Townships, Towns, Cities and City Wards | Under 5 Years of Age | | | 5 and Under 10 Years | | | 10 and Under 18 Years | | | 18 and Under 21 Years | | | 21 and Under 45 Years | | | | | 45 Years and Over | | | | | Total all Ages | | |
|---|---|---|---|---|---|---|---|---|---|---|---|---|---|---|---|---|---|---|---|---|---|---|---|---|---|
| | | | | | | | | | | | | | Male | | | | | Male | | | | | | | |
| | Male. | Female. | Total. | Male. | Female. | Total. | Male. | Female. | Total. | Male. | Female. | Total. | Nat. | Un-Nat. | Tot. | Female. | Total. | Nat. | Un-Nat. | Tot. | Female. | Total. | Male. | Female. | Total. |
| Arlington township, exc. of Moville | --- | --- | --- | --- | --- | --- | 1 | 2 | 3 | 1 | 1 | 2 | 7 | --- | 7 | 6 | 13 | 12 | --- | 12 | 12 | 24 | 21 | 21 | 42 |
| Moville town | --- | --- | --- | --- | --- | --- | --- | --- | --- | 1 | --- | 1 | 2 | 8 | 10 | 15 | 25 | 25 | 2 | 27 | 20 | 47 | 38 | 35 | 73 |
| Banner township, exc. of Lawton | --- | --- | --- | --- | --- | --- | --- | --- | --- | --- | --- | --- | 16 | --- | 16 | 7 | 23 | 12 | 3 | 15 | 8 | 23 | 31 | 15 | 46 |
| Lawton town | --- | --- | --- | --- | --- | --- | --- | --- | --- | --- | --- | --- | 3 | 1 | 4 | 2 | 6 | 6 | --- | 6 | 5 | 11 | 10 | 7 | 17 |
| Concord township | --- | --- | --- | 1 | --- | 1 | 3 | 1 | 4 | 1 | 1 | 2 | 14 | 12 | 26 | 18 | 44 | 42 | 4 | 46 | 35 | 81 | 77 | 55 | 132 |
| Floyd township | --- | --- | --- | --- | --- | --- | --- | --- | --- | --- | --- | --- | 13 | 6 | 19 | 11 | 30 | 29 | --- | 29 | 14 | 43 | 48 | 25 | 73 |
| Grange township | 1 | --- | 1 | 4 | --- | 4 | --- | --- | --- | --- | --- | --- | 7 | 11 | 18 | 7 | 25 | 14 | --- | 14 | 5 | 19 | 37 | 12 | 49 |
| Grant township | --- | --- | --- | 1 | --- | 1 | --- | 1 | 1 | --- | 1 | 1 | 6 | 7 | 13 | 5 | 18 | 13 | --- | 13 | 7 | 20 | 27 | 14 | 41 |
| Kedron township, exc. of Anthon and Correctionville | --- | --- | --- | 1 | --- | 1 | 3 | 2 | 5 | --- | --- | --- | 7 | 4 | 11 | 11 | 22 | 13 | --- | 13 | 6 | 19 | 28 | 19 | 47 |
| Anthon town | --- | --- | --- | --- | --- | --- | --- | --- | --- | --- | 3 | 3 | 7 | 5 | 12 | 8 | 20 | 27 | 3 | 30 | 23 | 53 | 42 | 34 | 76 |
| Lakeport township | 1 | --- | 1 | --- | --- | --- | 1 | 1 | 2 | --- | --- | --- | 4 | 5 | 9 | 11 | 20 | 8 | 3 | 11 | 5 | 16 | 22 | 17 | 39 |
| Liberty township, exc. of Salix | --- | --- | --- | 2 | 1 | 3 | 1 | 1 | 2 | --- | --- | --- | 15 | 1 | 16 | 21 | 37 | 33 | 1 | 34 | 24 | 58 | 53 | 47 | 100 |
| Salix town | --- | --- | --- | --- | --- | --- | 1 | 1 | 2 | --- | --- | --- | 7 | 5 | 12 | 6 | 18 | 28 | --- | 28 | 19 | 47 | 41 | 26 | 67 |
| Liston township, exc. of Danbury | --- | --- | --- | --- | --- | --- | 1 | --- | 1 | --- | 1 | 1 | 10 | 4 | 14 | 10 | 24 | 19 | 4 | 23 | 11 | 34 | 38 | 22 | 60 |
| Danbury town | --- | --- | --- | --- | --- | --- | --- | 1 | 1 | --- | --- | --- | 3 | 1 | 4 | 7 | 11 | 21 | --- | 21 | 17 | 38 | 25 | 25 | 50 |
| Little Sioux township, exc. of Smithland | --- | --- | --- | --- | --- | --- | --- | 1 | 1 | 1 | --- | 1 | 5 | 4 | 9 | 3 | 12 | 10 | 1 | 11 | 7 | 18 | 21 | 11 | 32 |
| Smithland town | --- | --- | --- | --- | --- | --- | --- | --- | --- | --- | --- | --- | 3 | --- | 3 | 1 | 4 | 7 | --- | 7 | 4 | 11 | 10 | 5 | 15 |
| Miller township, exc. of Anthon | 1 | --- | 1 | --- | --- | --- | 2 | 1 | 3 | 1 | --- | 1 | 3 | 6 | 9 | 13 | 22 | 14 | 4 | 18 | 9 | 27 | 31 | 23 | 54 |
| Morgan township | 1 | --- | 1 | 1 | --- | 1 | 4 | 1 | 5 | 3 | 2 | 5 | 19 | 16 | 35 | 22 | 57 | 24 | 5 | 29 | 21 | 50 | 73 | 46 | 119 |
| Moville township | --- | --- | --- | --- | --- | --- | 1 | 2 | 3 | 1 | --- | 1 | 10 | 13 | 23 | 21 | 44 | 18 | 3 | 21 | 13 | 34 | 46 | 36 | 82 |
| Oto township, exc. of Oto | --- | --- | --- | --- | --- | --- | --- | --- | --- | 1 | 1 | 2 | 10 | 3 | 13 | 12 | 25 | 19 | 2 | 21 | 17 | 38 | 35 | 30 | 65 |
| Oto town | --- | 1 | 1 | --- | --- | --- | --- | --- | --- | --- | --- | --- | 1 | 1 | 2 | 4 | 6 | 7 | 1 | 8 | 4 | 12 | 10 | 9 | 19 |
| Rock township, exc. of Correctionville and Cushing | --- | --- | --- | --- | --- | --- | --- | --- | --- | --- | --- | --- | 9 | 1 | 10 | 9 | 19 | 12 | 2 | 14 | 8 | 22 | 24 | 17 | 41 |
| Cushing town | --- | --- | --- | --- | --- | --- | 1 | --- | 1 | 1 | --- | 1 | 4 | 2 | 6 | 5 | 11 | 10 | 1 | 11 | 7 | 18 | 19 | 12 | 31 |
| Rutland township, exc. of Pierson | --- | --- | --- | --- | --- | --- | 1 | 2 | 3 | 1 | --- | 1 | 12 | 3 | 15 | 13 | 28 | 22 | 3 | 25 | 15 | 40 | 42 | 30 | 72 |
| Pierson town | --- | --- | --- | --- | --- | --- | --- | --- | --- | --- | --- | --- | 6 | 6 | 12 | 6 | 18 | 12 | --- | 12 | 18 | 30 | 24 | 24 | 48 |
| Sioux City (township) | *39* | *44* | *83* | *110* | *121* | *231* | *283* | *301* | *584* | *356* | *276* | *632* | *1,482* | *2,851* | *4,333* | *2,520* | *6,853* | *2,013* | *337* | *2,350* | *1,817* | *4,167* | *7,471* | *5,079* | *12,550* |
| Ward 1 | 1 | 4 | 5 | 5 | 4 | 9 | 21 | 18 | 39 | 13 | 9 | 22 | 162 | 101 | 263 | 247 | 510 | 280 | 23 | 303 | 261 | 564 | 606 | 543 | 1,149 |
| Ward 2 | 1 | --- | 1 | 1 | 1 | 2 | 4 | 7 | 11 | 11 | 34 | 45 | 100 | 114 | 214 | 210 | 424 | 147 | 9 | 156 | 92 | 248 | 387 | 344 | 731 |
| Ward 3 | 10 | 17 | 27 | 46 | 51 | 97 | 118 | 123 | 241 | 134 | 100 | 234 | 453 | 1,032 | 1,485 | 865 | 2,350 | 580 | 114 | 694 | 598 | 1,292 | 2,487 | 1,754 | 4,241 |
| Ward 4 | 2 | 3 | 5 | 12 | 6 | 18 | 15 | 18 | 33 | 17 | 21 | 38 | 184 | 98 | 282 | 215 | 497 | 239 | 21 | 260 | 166 | 426 | 588 | 429 | 1,017 |
| Ward 5 | 16 | 9 | 25 | 24 | 28 | 52 | 33 | 46 | 79 | 127 | 58 | 185 | 217 | 1,128 | 1,345 | 411 | 1,756 | 264 | 99 | 363 | 203 | 566 | 1,908 | 755 | 2,663 |
| Ward 6 | 8 | 8 | 16 | 13 | 25 | 38 | 69 | 69 | 138 | 38 | 40 | 78 | 192 | 226 | 418 | 298 | 716 | 194 | 44 | 238 | 221 | 459 | 784 | 661 | 1,445 |

## WOODBURY COUNTY—CONTINUED.

**Table No. 1**

| Townships, Towns, Cities and City Wards | Under 5 Years of Age | | | 5 and Under 10 Years | | | 10 and Under 18 Years | | | 18 and Under 21 Years | | | 21 and Under 45 Years | | | | | 45 Years and Over | | | | | Total all Ages | | |
|---|---|---|---|---|---|---|---|---|---|---|---|---|---|---|---|---|---|---|---|---|---|---|---|---|---|
| | | | | | | | | | | | | | Male | | | | | Male | | | | | | | |
| | Male. | Female. | Total. | Male. | Female. | Total. | Male. | Female. | Total. | Male. | Female. | Total. | Nat. | Un-Nat. | Tot. | Female. | Total. | Nat. | Un-Nat. | Tot. | Female. | Total. | Male. | Female. | Total. |
| Ward 7 | 1 | 3 | 4 | 9 | 6 | 15 | 23 | 17 | 40 | 16 | 13 | 29 | 151 | 136 | 287 | 247 | 534 | 256 | 24 | 280 | 231 | 511 | 616 | 517 | 1,133 |
| Ward 8 | --- | --- | --- | --- | --- | --- | --- | 3 | 3 | --- | 1 | 1 | 23 | 16 | 39 | 27 | 66 | 53 | 3 | 56 | 45 | 101 | 95 | 76 | 171 |
| Sloan township, exc. of Sloan | --- | --- | --- | --- | 1 | 1 | 1 | 1 | 2 | --- | --- | --- | 5 | 2 | 7 | 5 | 12 | 13 | ----- | 13 | 10 | 23 | 21 | 17 | 38 |
| Sloan town | --- | --- | --- | --- | 1 | 1 | 3 | --- | 3 | 1 | --- | 1 | 3 | 2 | 5 | 4 | 9 | 14 | ----- | 14 | 15 | 29 | 23 | 20 | 43 |
| Union township, exc. of Correctionville | --- | --- | --- | --- | 1 | 1 | --- | --- | --- | 1 | --- | 1 | 3 | 5 | 8 | 7 | 15 | 22 | 1 | 23 | 17 | 40 | 32 | 25 | 57 |
| Correctionville town | --- | --- | --- | --- | --- | --- | --- | --- | --- | 1 | --- | 1 | 6 | 3 | 9 | 11 | 20 | 24 | 2 | 26 | 23 | 49 | 36 | 34 | 70 |
| West Fork township | --- | --- | --- | --- | --- | --- | --- | --- | --- | --- | --- | --- | 7 | 8 | 15 | 13 | 28 | 18 | 2 | 20 | 12 | 32 | 35 | 25 | 60 |
| Willow township, exc. of Hornick | --- | --- | --- | 1 | --- | 1 | --- | 1 | 1 | --- | 1 | 1 | 6 | 1 | 7 | 3 | 10 | 13 | ----- | 13 | 6 | 19 | 21 | 11 | 32 |
| Hornick town | --- | --- | --- | 1 | --- | 1 | --- | --- | --- | --- | --- | --- | 3 | 2 | 5 | 2 | 7 | 7 | 1 | 8 | 4 | 12 | 14 | 6 | 20 |
| Wolf Creek township | 1 | --- | 1 | --- | --- | --- | 1 | 2 | 3 | 2 | --- | 2 | 4 | 25 | 29 | 17 | 46 | 15 | 2 | 17 | 11 | 28 | 50 | 30 | 80 |
| Woodbury township, exc. of Sergeant Bluff | --- | 1 | 1 | --- | --- | --- | 1 | --- | 1 | --- | --- | --- | 7 | ----- | 7 | 16 | 23 | 36 | 5 | 41 | 27 | 68 | 49 | 44 | 93 |
| Sergeant Bluff town | --- | --- | --- | --- | --- | --- | --- | --- | --- | 11 | --- | 11 | 7 | 44 | 51 | 4 | 55 | 15 | 1 | 16 | 20 | 36 | 78 | 24 | 102 |
| Total | 44 | 46 | 90 | 122 | 125 | 247 | 309 | 322 | 631 | 384 | 287 | 671 | 1,736 | 3,068 | 4,804 | 2,856 | 7,660 | 2,647 | 393 | 3,040 | 2,296 | 5,336 | 8,703 | 5,932 | 14,635 |

**Total Persons of All Nativities, Classified by Age.**

| Townships, Towns, Cities and City Wards | Under 5 Years of Age | | | 5 and Under 10 Years | | | 10 and Under 18 Years | | | 18 and Under 21 Years | | | 21 and Under 45 Years | | | 45 Years and Over | | | Total all Ages | | |
|---|---|---|---|---|---|---|---|---|---|---|---|---|---|---|---|---|---|---|---|---|---|
| | Male. | Female. | Total. | Male. | Female. | Total. | Male. | Female. | Total. | Male. | Female. | Total. | Male. | Female. | Total. | Male. | Female. | Total. | Male. | Female. | Total. |
| Arlington township, exc. of Moville | 32 | 24 | 56 | 36 | 30 | 66 | 48 | 42 | 90 | 16 | 20 | 36 | 81 | 68 | 149 | 52 | 33 | 85 | 265 | 217 | 482 |
| Moville town | 44 | 33 | 77 | 44 | 39 | 83 | 66 | 52 | 118 | 21 | 32 | 53 | 152 | 150 | 302 | 77 | 91 | 168 | 404 | 397 | 801 |
| Banner township, exc. of Lawton | 25 | 38 | 63 | 35 | 30 | 65 | 53 | 32 | 85 | 20 | 26 | 46 | 94 | 80 | 174 | 46 | 30 | 76 | 273 | 236 | 509 |
| Lawton town | 8 | 6 | 14 | 5 | 10 | 15 | 10 | 14 | 24 | ----- | 4 | 4 | 34 | 45 | 79 | 30 | 24 | 54 | 87 | 103 | 190 |
| Concord township | 33 | 30 | 63 | 33 | 42 | 75 | 60 | 54 | 114 | 31 | 23 | 54 | 127 | 101 | 228 | 76 | 49 | 125 | 360 | 299 | 659 |
| Floyd township | 49 | 45 | 94 | 42 | 54 | 96 | 75 | 49 | 124 | 18 | 18 | 36 | 150 | 124 | 274 | 68 | 52 | 120 | 402 | 342 | 744 |
| Grange township | 36 | 34 | 70 | 38 | 20 | 58 | 46 | 37 | 83 | 18 | 11 | 29 | 91 | 73 | 164 | 41 | 23 | 64 | 270 | 198 | 468 |

| | | | | | | | | | | | | | | | | | | | | | |
|---|---|---|---|---|---|---|---|---|---|---|---|---|---|---|---|---|---|---|---|---|---|
| Grant township | 50 | 42 | 92 | 42 | 54 | 96 | 54 | 65 | 119 | 22 | 24 | 46 | 140 | 112 | 252 | 46 | 54 | 100 | 354 | 351 | 705 |
| Kedron township, exc. of Anthon and Correctionville | 34 | 33 | 67 | 43 | 32 | 75 | 54 | 50 | 104 | 21 | 14 | 35 | 93 | 90 | 183 | 55 | 25 | 80 | 300 | 244 | 544 |
| Anthon town | 25 | 42 | 67 | 46 | 29 | 75 | 49 | 60 | 109 | 18 | 28 | 46 | 139 | 136 | 275 | 103 | 83 | 186 | 380 | 378 | 758 |
| Lakeport township | 21 | 27 | 48 | 23 | 22 | 45 | 29 | 25 | 54 | 8 | 8 | 16 | 70 | 51 | 121 | 30 | 18 | 48 | 181 | 151 | 332 |
| Liberty township, exc. of Salix | 46 | 38 | 84 | 52 | 52 | 104 | 89 | 72 | 161 | 26 | 25 | 51 | 146 | 131 | 277 | 82 | 51 | 133 | 441 | 369 | 810 |
| Salix town | 13 | 13 | 26 | 14 | 11 | 25 | 25 | 32 | 57 | 7 | 10 | 17 | 58 | 68 | 126 | 45 | 43 | 88 | 162 | 177 | 339 |
| Liston township, exc. of Danbury | 45 | 47 | 92 | 49 | 43 | 92 | 89 | 65 | 154 | 26 | 24 | 50 | 113 | 100 | 213 | 69 | 39 | 108 | 391 | 318 | 709 |
| Danbury town | 31 | 20 | 51 | 19 | 30 | 49 | 50 | 48 | 98 | 20 | 26 | 46 | 90 | 100 | 190 | 76 | 68 | 144 | 286 | 292 | 578 |
| Little Sioux township, exc. of Smithland | 31 | 47 | 78 | 42 | 36 | 78 | 65 | 52 | 117 | 23 | 20 | 43 | 107 | 102 | 209 | 79 | 48 | 127 | 347 | 305 | 652 |
| Smithland town | 18 | 21 | 39 | 15 | 21 | 36 | 17 | 23 | 40 | 7 | 9 | 16 | 53 | 53 | 106 | 51 | 48 | 99 | 161 | 175 | 336 |
| Miller township, exc. of Anthon | 49 | 37 | 86 | 48 | 38 | 86 | 62 | 50 | 112 | 28 | 18 | 46 | 118 | 89 | 207 | 59 | 35 | 94 | 364 | 267 | 631 |
| Morgan township | 37 | 27 | 64 | 54 | 39 | 93 | 57 | 51 | 108 | 19 | 21 | 40 | 105 | 90 | 195 | 49 | 28 | 77 | 321 | 256 | 577 |
| Moville township | 40 | 34 | 74 | 47 | 53 | 100 | 52 | 41 | 93 | 21 | 21 | 42 | 118 | 98 | 216 | 55 | 30 | 85 | 333 | 277 | 610 |
| Oto township, exc. of Oto | 50 | 45 | 95 | 54 | 40 | 94 | 71 | 68 | 139 | 18 | 13 | 31 | 110 | 94 | 204 | 47 | 37 | 84 | 350 | 297 | 647 |
| Oto town | 21 | 20 | 41 | 18 | 17 | 35 | 30 | 32 | 62 | 11 | 15 | 26 | 58 | 63 | 121 | 44 | 37 | 81 | 182 | 184 | 366 |
| Rock township, exc. of Correctionville and Cushing | 40 | 30 | 70 | 31 | 39 | 70 | 53 | 46 | 99 | 18 | 7 | 25 | 104 | 101 | 205 | 56 | 37 | 93 | 302 | 260 | 562 |
| Cushing town | 16 | 13 | 29 | 11 | 13 | 24 | 18 | 31 | 49 | 7 | 7 | 14 | 54 | 54 | 108 | 36 | 26 | 62 | 142 | 144 | 286 |
| Rutland township, exc. of Pierson | 24 | 27 | 51 | 21 | 21 | 42 | 41 | 40 | 81 | 17 | 19 | 36 | 100 | 88 | 197 | 60 | 36 | 96 | 272 | 231 | 503 |
| Pierson town | 19 | 25 | 44 | 17 | 24 | 41 | 35 | 40 | 75 | 16 | 14 | 30 | 86 | 84 | 170 | 73 | 66 | 139 | 246 | 253 | 499 |
| Sioux City (township) | *2,847* | *2,703* | *5,550* | *2,463* | *2,502* | *4,965* | *3,548* | *3,642* | *7,190* | *1,788* | *1,997* | *3,785* | *15,949* | *13,058* | *29,007* | *6,184* | *5,093* | *11,277* | *32,779* | *28,995* | *61,774* |
| Ward 1 | 364 | 385 | 749 | 308 | 316 | 624 | 413 | 449 | 862 | 200 | 224 | 424 | 1,751 | 1,827 | 3,578 | 798 | 673 | 1,471 | 3,834 | 3,874 | 7,708 |
| Ward 2 | 148 | 140 | 288 | 137 | 136 | 273 | 209 | 253 | 462 | 145 | 214 | 359 | 1,723 | 1,636 | 3,359 | 665 | 514 | 1,179 | 3,027 | 2,893 | 5,920 |
| Ward 3 | 741 | 717 | 1,458 | 609 | 601 | 1,210 | 904 | 909 | 1,813 | 423 | 507 | 930 | 3,699 | 3,066 | 6,765 | 1,319 | 1,112 | 2,431 | 7,695 | 6,912 | 14,607 |
| Ward 4 | 252 | 222 | 474 | 242 | 235 | 477 | 351 | 408 | 759 | 220 | 268 | 488 | 2,410 | 2,026 | 4,436 | 965 | 743 | 1,708 | 4,440 | 3,902 | 8,342 |
| Ward 5 | 390 | 335 | 725 | 236 | 282 | 518 | 360 | 323 | 683 | 262 | 195 | 457 | 2,900 | 1,147 | 4,047 | 738 | 390 | 1,128 | 4,886 | 2,672 | 7,558 |
| Ward 6 | 470 | 431 | 901 | 462 | 451 | 913 | 640 | 630 | 1,270 | 259 | 271 | 530 | 1,762 | 1,629 | 3,391 | 804 | 695 | 1,499 | 4,397 | 4,107 | 8,504 |
| Ward 7 | 383 | 383 | 766 | 372 | 367 | 739 | 493 | 531 | 1,024 | 209 | 269 | 478 | 1,352 | 1,404 | 2,756 | 733 | 715 | 1,448 | 3,542 | 3,669 | 7,211 |
| Ward 8 | 99 | 90 | 189 | 97 | 114 | 211 | 178 | 139 | 317 | 70 | 49 | 119 | 352 | 323 | 675 | 218 | 195 | 413 | 1,014 | 910 | 1,924 |
| Sloan township, exc. of Sloan | 38 | 34 | 72 | 38 | 33 | 71 | 37 | 50 | 87 | 13 | 15 | 28 | 102 | 96 | 198 | 46 | 34 | 80 | 274 | 262 | 536 |
| Sloan town | 28 | 30 | 58 | 29 | 22 | 51 | 42 | 50 | 92 | 14 | 11 | 25 | 84 | 89 | 173 | 87 | 102 | 189 | 284 | 304 | 588 |
| Union Tp., exc. of Correctionville | 55 | 24 | 79 | 39 | 44 | 83 | 45 | 48 | 93 | 26 | 22 | 48 | 107 | 104 | 211 | 58 | 49 | 107 | 330 | 291 | 621 |
| Correctionville town | 43 | 47 | 90 | 51 | 48 | 99 | 90 | 86 | 176 | 32 | 26 | 58 | 174 | 168 | 342 | 153 | 138 | 291 | 543 | 513 | 1,056 |
| West Fork township | 42 | 48 | 90 | 53 | 54 | 107 | 61 | 70 | 131 | 27 | 24 | 51 | 130 | 104 | 234 | 75 | 50 | 125 | 388 | 350 | 738 |
| Willow township, exc. of Hornick | 31 | 22 | 53 | 34 | 29 | 63 | 69 | 61 | 130 | 19 | 22 | 41 | 119 | 101 | 220 | 66 | 40 | 106 | 338 | 275 | 613 |
| Hornick town | 8 | 12 | 20 | 14 | 23 | 37 | 19 | 20 | 39 | 12 | 10 | 22 | 67 | 56 | 123 | 38 | 30 | 68 | 158 | 151 | 309 |
| Wolf Creek township | 37 | 59 | 96 | 25 | 36 | 61 | 36 | 44 | 80 | 14 | 17 | 31 | 131 | 105 | 236 | 51 | 35 | 86 | 294 | 296 | 590 |
| Woodbury township, exc. of Sergeant Bluff | 52 | 28 | 80 | 45 | 36 | 81 | 45 | 53 | 98 | 18 | 13 | 31 | 125 | 104 | 229 | 101 | 66 | 167 | 386 | 300 | 686 |
| Sergeant Bluff town | 20 | 28 | 48 | 26 | 17 | 43 | 29 | 24 | 53 | 25 | 19 | 44 | 125 | 80 | 205 | 54 | 60 | 114 | 279 | 228 | 507 |
| Total | 4,038 | 3,833 | 7,871 | 3,696 | 3,683 | 7,379 | 5,319 | 5,319 | 10,638 | 2,445 | 2,633 | 5,078 | 19,713 | 16,410 | 36,123 | 8,474 | 6,752 | 15,226 | 43,685 | 38,630 | 82,315 |

## WORTH COUNTY.

### Persons Native Born of Native Parents, Classified by Age.

| Table No. 1 — Townships, Towns, Cities and City Wards | Under 5 Years of Age | | | 5 and Under 10 Years | | | 10 and Under 18 Years | | | 18 and Under 21 Years | | | 21 and Under 45 Years | | | 45 Years and Over | | | Total all Ages | | |
|---|---|---|---|---|---|---|---|---|---|---|---|---|---|---|---|---|---|---|---|---|---|
| | Male. | Female. | Total. | Male. | Female. | Total. | Male. | Female. | Total. | Male. | Female. | Total. | Male. | Female. | Total. | Male. | Female. | Total. | Male. | Female. | Total. |
| Barton township | 26 | 36 | 62 | 24 | 29 | 53 | 37 | 37 | 74 | 5 | 4 | 9 | 24 | 25 | 49 | 10 | 6 | 16 | 126 | 137 | 263 |
| Bristol township, exc. of Joice | 18 | 14 | 32 | 21 | 19 | 40 | 22 | 26 | 48 | 7 | 7 | 14 | 24 | 18 | 42 | 10 | 7 | 17 | 102 | 91 | 193 |
| Joice town | 10 | 7 | 17 | 4 | 2 | 6 | 7 | 9 | 16 | ----- | ----- | ----- | 4 | 3 | 7 | 2 | 1 | 3 | 27 | 22 | 49 |
| Brookfield township | 36 | 29 | 65 | 20 | 27 | 47 | 13 | 23 | 36 | 2 | 7 | 9 | 23 | 20 | 43 | 4 | 1 | 5 | 98 | 107 | 205 |
| Danville Tp., exc. of Hanlontown | 22 | 22 | 44 | 21 | 33 | 54 | 29 | 24 | 53 | 5 | 8 | 13 | 32 | 24 | 56 | 10 | 6 | 16 | 119 | 117 | 236 |
| Hanlontown town | 3 | 9 | 12 | 6 | 6 | 12 | 1 | 10 | 11 | 1 | 3 | 4 | 6 | 6 | 12 | 8 | 7 | 15 | 25 | 41 | 66 |
| Deer Creek township | 26 | 29 | 55 | 29 | 27 | 56 | 35 | 27 | 62 | 6 | 8 | 14 | 54 | 34 | 88 | 14 | 10 | 24 | 164 | 135 | 299 |
| Fertile township, exc. of Fertile and Hanlontown | 15 | 27 | 42 | 25 | 22 | 47 | 21 | 23 | 44 | 4 | 4 | 8 | 17 | 19 | 36 | 9 | 7 | 16 | 91 | 102 | 193 |
| Fertile town | 12 | 11 | 23 | 6 | 8 | 14 | 10 | 15 | 25 | 5 | 1 | 6 | 14 | 8 | 22 | 7 | 6 | 13 | 54 | 49 | 103 |
| Grove township, exc. of Northwood | 12 | 20 | 32 | 19 | 11 | 30 | 25 | 19 | 44 | 6 | 5 | 11 | 20 | 17 | 37 | 5 | 4 | 9 | 87 | 76 | 163 |
| Northwood town | 41 | 38 | 79 | 39 | 46 | 85 | 66 | 59 | 125 | 26 | 26 | 52 | 93 | 97 | 190 | 64 | 75 | 139 | 329 | 341 | 670 |
| Hartland township | 24 | 16 | 40 | 21 | 18 | 39 | 32 | 35 | 67 | 12 | 11 | 23 | 16 | 19 | 35 | 1 | ----- | 1 | 106 | 99 | 205 |
| Kensett township, exc. of Kensett | 17 | 24 | 41 | 13 | 25 | 38 | 27 | 33 | 60 | 12 | 6 | 18 | 37 | 20 | 57 | 12 | 8 | 20 | 118 | 116 | 234 |
| Kensett town | 11 | 8 | 19 | 11 | 11 | 22 | 15 | 17 | 32 | 5 | 6 | 11 | 16 | 16 | 32 | 11 | 6 | 17 | 69 | 64 | 133 |
| Lincoln township, exc. of Manley | 20 | 23 | 43 | 36 | 33 | 69 | 42 | 31 | 73 | 18 | 6 | 24 | 43 | 35 | 78 | 11 | 8 | 19 | 170 | 136 | 306 |
| Manley town | 57 | 45 | 102 | 24 | 41 | 65 | 35 | 42 | 77 | 19 | 12 | 31 | 153 | 119 | 272 | 31 | 20 | 51 | 319 | 279 | 598 |
| Silver Lake township | 34 | 32 | 66 | 33 | 24 | 57 | 33 | 30 | 63 | 10 | 12 | 22 | 15 | 14 | 29 | 1 | ----- | 1 | 126 | 112 | 238 |
| Union township, exc. of Grafton | 33 | 37 | 70 | 28 | 29 | 57 | 45 | 32 | 77 | 15 | 10 | 25 | 25 | 22 | 47 | 7 | 4 | 11 | 153 | 134 | 287 |
| Grafton town | 6 | 8 | 14 | 10 | 4 | 14 | 11 | 6 | 17 | 3 | ----- | 3 | 3 | 3 | 6 | ----- | ----- | ----- | 33 | 21 | 54 |
| Total | 423 | 435 | 858 | 390 | 415 | 805 | 506 | 498 | 1,004 | 161 | 136 | 297 | 619 | 519 | 1,138 | 217 | 176 | 393 | 2,316 | 2,179 | 4,495 |

### Persons Native Born of Foreign or Mixed Parentage, Classified by Age.

| | | | | | | | | | | | | | | | | | | | | | |
|---|---|---|---|---|---|---|---|---|---|---|---|---|---|---|---|---|---|---|---|---|---|
| Barton township | 10 | 12 | 22 | 14 | 23 | 37 | 39 | 34 | 73 | 9 | 14 | 23 | 70 | 64 | 134 | 14 | 13 | 27 | 156 | 160 | 316 |
| Bristol township, exc. of Joice | 13 | 9 | 22 | 17 | 18 | 35 | 36 | 31 | 67 | 16 | 12 | 28 | 88 | 63 | 151 | 19 | 18 | 37 | 189 | 151 | 340 |
| Joice town | 5 | 3 | 8 | 4 | 3 | 7 | 5 | 4 | 9 | 2 | 6 | 8 | 20 | 25 | 45 | ----- | 1 | 1 | 36 | 42 | 78 |
| Brookfield township | 20 | 11 | 31 | 29 | 18 | 47 | 43 | 51 | 94 | 16 | 12 | 28 | 84 | 74 | 158 | 15 | 12 | 27 | 207 | 178 | 385 |
| Danville Tp., exc. of Hanlontown | 8 | 6 | 14 | 16 | 19 | 35 | 35 | 32 | 67 | 21 | 10 | 31 | 60 | 56 | 116 | 15 | 17 | 32 | 155 | 140 | 295 |
| Hanlontown town | 7 | 2 | 9 | 3 | 6 | 9 | 3 | 10 | 13 | 2 | ----- | 2 | 27 | 20 | 47 | 6 | 3 | 9 | 48 | 41 | 89 |
| Deer Creek township | 7 | 8 | 15 | 13 | 9 | 22 | 19 | 22 | 41 | 8 | 9 | 17 | 52 | 42 | 94 | 14 | 11 | 25 | 113 | 101 | 214 |

| | | | | | | | | | | | | | | | | | | | | | |
|---|---|---|---|---|---|---|---|---|---|---|---|---|---|---|---|---|---|---|---|---|---|
| Fertile township, exc. of Fertile and Hanlontown | 10 | 16 | 26 | 15 | 12 | 27 | 26 | 30 | 56 | 14 | 12 | 26 | 96 | 74 | 170 | 18 | 11 | 29 | 179 | 156 | 334 |
| Fertile town | 4 | 3 | 7 | 5 | 3 | 8 | 6 | 8 | 14 | 4 | 5 | 9 | 18 | 23 | 41 | 9 | 6 | 15 | 46 | 48 | 94 |
| Grove township, exc. of Northwood | 11 | 4 | 15 | 10 | 3 | 13 | 12 | 15 | 27 | 6 | 7 | 13 | 44 | 37 | 81 | 15 | 6 | 21 | 98 | 72 | 170 |
| Northwood town | 18 | 19 | 37 | 19 | 24 | 43 | 40 | 36 | 76 | 17 | 12 | 29 | 99 | 172 | 271 | 53 | 70 | 123 | 246 | 333 | 579 |
| Hartland township | 12 | 11 | 23 | 18 | 14 | 32 | 40 | 31 | 71 | 11 | 12 | 23 | 67 | 62 | 129 | 28 | 16 | 44 | 176 | 146 | 322 |
| Kensett township, exc. of Kensett | 5 | 4 | 9 | 12 | 11 | 23 | 17 | 17 | 34 | 6 | 5 | 11 | 52 | 51 | 103 | 13 | 15 | 28 | 105 | 103 | 208 |
| Kensett town | 12 | 12 | 24 | 9 | 11 | 20 | 24 | 23 | 47 | 5 | 8 | 13 | 29 | 34 | 63 | 12 | 11 | 23 | 91 | 99 | 190 |
| Lincoln township, exc. of Manley | 9 | 8 | 17 | 11 | 8 | 19 | 30 | 20 | 50 | 14 | 9 | 23 | 68 | 59 | 127 | 21 | 19 | 40 | 153 | 123 | 276 |
| Manley town | 8 | 6 | 14 | 3 | 7 | 10 | 10 | 13 | 23 | 6 | 9 | 15 | 91 | 88 | 179 | 24 | 11 | 35 | 142 | 134 | 276 |
| Silver Lake township | 11 | 13 | 24 | 12 | 17 | 29 | 28 | 28 | 56 | 10 | 9 | 19 | 74 | 66 | 140 | 21 | 18 | 39 | 156 | 151 | 307 |
| Union township, exc. of Grafton | 11 | 10 | 21 | 10 | 11 | 21 | 26 | 33 | 59 | 18 | 13 | 31 | 98 | 83 | 181 | 19 | 13 | 32 | 182 | 163 | 345 |
| Grafton town | 2 | 1 | 3 | 1 | 2 | 3 | 6 | 7 | 13 | 7 | 3 | 10 | 24 | 30 | 54 | 4 | 4 | 8 | 44 | 47 | 91 |
| Total | 183 | 158 | 341 | 221 | 219 | 440 | 445 | 445 | 890 | 192 | 167 | 359 | 1,161 | 1,123 | 2,284 | 320 | 275 | 595 | 2,522 | 2,387 | 4,909 |

**Persons Foreign Born, Classified by Age.**

| Townships, Towns, Cities and City Wards | Under 5 Years of Age | | | 5 and Under 10 Years | | | 10 and Under 18 Years | | | 18 and Under 21 Years | | | 21 and Under 45 Years | | | | | 45 Years and Over | | | | | Total all Ages | | |
|---|---|---|---|---|---|---|---|---|---|---|---|---|---|---|---|---|---|---|---|---|---|---|---|---|---|
| | | | | | | | | | | | | | Male | | | | | Male | | | | | | | |
| | Male. | Female. | Total. | Male. | Female. | Total. | Male. | Female. | Total. | Male. | Female. | Total. | Nat. | Un-Nat. | Tot. | Female. | Total. | Nat. | Un-Nat. | Tot. | Female. | Total. | Male. | Female. | Total. |
| Barton township | --- | --- | --- | --- | 1 | 1 | --- | --- | --- | --- | --- | --- | 8 | 9 | 17 | 8 | 25 | 32 | ----- | 32 | 23 | 55 | 49 | 32 | 81 |
| Bristol township, exc. of Joice | --- | --- | --- | --- | --- | --- | --- | --- | --- | 1 | --- | 1 | 12 | 6 | 18 | 14 | 32 | 37 | 2 | 39 | 42 | 81 | 58 | 56 | 114 |
| Joice town | --- | --- | --- | --- | --- | --- | --- | --- | --- | 1 | --- | 1 | 8 | 4 | 12 | 4 | 16 | 16 | 2 | 18 | 10 | 28 | 31 | 14 | 45 |
| Brookfield township | --- | --- | --- | --- | --- | --- | 3 | --- | 3 | 3 | --- | 3 | 12 | 18 | 30 | 20 | 50 | 48 | 10 | 58 | 45 | 103 | 94 | 65 | 159 |
| Danville township, exc. of Hanlontown | --- | --- | --- | --- | --- | --- | 2 | --- | 2 | 4 | --- | 4 | 5 | 8 | 13 | 10 | 23 | 37 | 1 | 38 | 26 | 64 | 57 | 36 | 93 |
| Hanlontown town | --- | --- | --- | --- | --- | --- | --- | --- | --- | 1 | --- | 1 | 8 | 2 | 10 | 5 | 15 | 4 | 1 | 5 | 4 | 9 | 16 | 9 | 25 |
| Deer Creek township | --- | --- | --- | --- | --- | --- | --- | 1 | 1 | --- | --- | --- | 10 | 2 | 12 | 12 | 24 | 22 | 2 | 24 | 21 | 45 | 36 | 34 | 70 |
| Fertile township, exc. of Fertile and Hanlontown | --- | --- | --- | --- | --- | --- | 1 | 1 | 2 | 4 | 1 | 5 | 13 | 12 | 25 | 19 | 44 | 28 | 7 | 35 | 39 | 74 | 65 | 60 | 125 |
| Fertile town | --- | --- | --- | --- | --- | --- | 1 | --- | 1 | --- | --- | --- | 2 | 3 | 5 | 4 | 9 | 13 | ----- | 13 | 12 | 25 | 19 | 16 | 35 |
| Grove township, exc. of Northwood | --- | --- | --- | --- | --- | --- | 1 | --- | 1 | --- | --- | --- | 9 | 3 | 12 | 11 | 23 | 10 | 1 | 11 | 11 | 22 | 24 | 22 | 46 |
| Northwood town | --- | --- | --- | 1 | 1 | 2 | 1 | 6 | 7 | 3 | 2 | 5 | 24 | 21 | 45 | 25 | 70 | 101 | 3 | 104 | 88 | 192 | 154 | 122 | 276 |
| Hartland township | --- | --- | --- | --- | --- | --- | 2 | 1 | 3 | 3 | --- | 3 | 8 | 6 | 14 | 15 | 29 | 35 | 7 | 42 | 30 | 72 | 61 | 46 | 107 |
| Kensett township, exc. of Kensett | --- | --- | --- | --- | --- | --- | --- | --- | --- | --- | --- | --- | 10 | 7 | 17 | 4 | 21 | 27 | 1 | 28 | 14 | 42 | 45 | 18 | 63 |
| Kensett town | --- | --- | --- | --- | --- | --- | --- | 1 | 1 | --- | --- | --- | 12 | 11 | 23 | 16 | 39 | 28 | 2 | 30 | 37 | 67 | 53 | 54 | 107 |
| Lincoln township, exc. of Manley | --- | --- | --- | --- | 1 | 1 | --- | 1 | 1 | 2 | --- | 2 | 11 | 6 | 17 | 11 | 28 | 29 | ----- | 29 | 27 | 56 | 48 | 40 | 88 |
| Manley town | 1 | 1 | 2 | --- | --- | --- | --- | 1 | 1 | 1 | 1 | 2 | 16 | 18 | 34 | 16 | 50 | 29 | 3 | 32 | 21 | 53 | 68 | 40 | 108 |
| Silver Lake township | --- | --- | --- | --- | --- | --- | --- | --- | --- | 2 | --- | 2 | 4 | 12 | 16 | 9 | 25 | 33 | 4 | 37 | 32 | 69 | 55 | 41 | 96 |
| Union township, exc. of Grafton | --- | --- | --- | --- | --- | --- | --- | --- | --- | 2 | --- | 2 | 7 | 1 | 8 | 12 | 20 | 38 | 3 | 41 | 29 | 70 | 51 | 41 | 92 |
| Grafton town | --- | --- | --- | --- | --- | --- | --- | --- | --- | --- | --- | --- | 4 | 1 | 5 | 2 | 7 | 24 | ----- | 24 | 23 | 47 | 29 | 25 | 54 |
| Total | 1 | 1 | 2 | 1 | 3 | 4 | 11 | 12 | 23 | 27 | 4 | 31 | 183 | 150 | 333 | 217 | 550 | 591 | 49 | 640 | 534 | 1,174 | 1,013 | 771 | 1,784 |

## WORTH COUNTY—CONTINUED.

**Total Persons of All Nativities, Classified by Age.**

| Table No. 1 | Under 5 Years of Age | | | 5 and Under 10 Years | | | 10 and Under 18 Years | | | 18 and Under 21 Years | | | 21 and Under 45 Years | | | 45 Years and Over | | | Total all Ages | | |
|---|---|---|---|---|---|---|---|---|---|---|---|---|---|---|---|---|---|---|---|---|---|
| Townships, Towns, Cities and City Wards | Male. | Female. | Total. | Male. | Female. | Total. | Male. | Female. | Total. | Male. | Female. | Total. | Male. | Female. | Total. | Male. | Female. | Total. | Male. | Female. | Total. |
| Barton township | 36 | 48 | 84 | 38 | 53 | 91 | 76 | 71 | 147 | 14 | 18 | 32 | 111 | 97 | 208 | 56 | 42 | 98 | 331 | 329 | 660 |
| Bristol township, exc. of Joice | 31 | 23 | 54 | 38 | 37 | 75 | 58 | 57 | 115 | 24 | 19 | 43 | 130 | 95 | 225 | 68 | 67 | 135 | 349 | 298 | 647 |
| Joice town | 15 | 10 | 25 | 8 | 5 | 13 | 12 | 13 | 25 | 3 | 6 | 9 | 36 | 32 | 68 | 20 | 12 | 32 | 94 | 78 | 172 |
| Brookfield township | 56 | 40 | 96 | 49 | 45 | 94 | 59 | 74 | 133 | 21 | 19 | 40 | 137 | 114 | 251 | 77 | 58 | 135 | 399 | 350 | 749 |
| Danville Tp., exc. of Hanlontown | 30 | 28 | 58 | 37 | 52 | 89 | 66 | 56 | 122 | 30 | 18 | 48 | 105 | 90 | 195 | 63 | 49 | 112 | 331 | 293 | 624 |
| Hanlontown town | 10 | 11 | 21 | 9 | 12 | 21 | 4 | 20 | 24 | 4 | 3 | 7 | 43 | 31 | 74 | 19 | 14 | 33 | 89 | 91 | 180 |
| Deer Creek township | 33 | 37 | 70 | 42 | 36 | 78 | 54 | 50 | 104 | 14 | 17 | 31 | 118 | 88 | 206 | 52 | 42 | 94 | 313 | 270 | 583 |
| Fertile township, exc. of Fertile and Hanlontown | 25 | 43 | 68 | 40 | 34 | 74 | 48 | 54 | 102 | 22 | 17 | 39 | 138 | 112 | 250 | 62 | 57 | 119 | 335 | 317 | 652 |
| Fertile town | 16 | 14 | 30 | 11 | 11 | 22 | 17 | 23 | 40 | 9 | 6 | 15 | 37 | 35 | 72 | 29 | 24 | 53 | 119 | 113 | 232 |
| Grove Tp., exc. of Northwood | 23 | 24 | 47 | 29 | 14 | 43 | 38 | 34 | 72 | 12 | 12 | 24 | 76 | 65 | 141 | 31 | 21 | 52 | 209 | 170 | 379 |
| Northwood town | 59 | 57 | 116 | 59 | 71 | 130 | 107 | 101 | 208 | 46 | 40 | 86 | 237 | 294 | 531 | 221 | 233 | 454 | 729 | 796 | 1,525 |
| Hartland township | 36 | 27 | 63 | 39 | 32 | 71 | 74 | 67 | 141 | 26 | 23 | 49 | 97 | 96 | 193 | 71 | 46 | 117 | 343 | 291 | 634 |
| Kensett township, exc. of Kensett | 22 | 28 | 50 | 25 | 36 | 61 | 44 | 50 | 94 | 18 | 11 | 29 | 106 | 75 | 181 | 53 | 37 | 90 | 268 | 237 | 505 |
| Kensett town | 23 | 20 | 43 | 20 | 22 | 42 | 39 | 41 | 80 | 10 | 14 | 24 | 68 | 66 | 134 | 53 | 54 | 107 | 213 | 217 | 430 |
| Lincoln township, exc. of Manley | 29 | 31 | 60 | 47 | 42 | 89 | 72 | 52 | 124 | 34 | 15 | 49 | 128 | 105 | 233 | 61 | 54 | 115 | 371 | 299 | 670 |
| Manley town | 66 | 52 | 118 | 27 | 48 | 75 | 45 | 56 | 101 | 26 | 22 | 48 | 278 | 223 | 501 | 87 | 52 | 139 | 529 | 453 | 982 |
| Silver Lake township | 45 | 45 | 90 | 45 | 41 | 86 | 61 | 58 | 119 | 22 | 21 | 43 | 105 | 89 | 194 | 59 | 50 | 109 | 337 | 304 | 641 |
| Union township, exc. of Grafton | 44 | 47 | 91 | 38 | 40 | 78 | 71 | 65 | 136 | 35 | 23 | 58 | 131 | 117 | 248 | 67 | 46 | 113 | 386 | 338 | 724 |
| Grafton town | 8 | 9 | 17 | 11 | 6 | 17 | 17 | 13 | 30 | 10 | 3 | 13 | 32 | 35 | 67 | 28 | 27 | 55 | 106 | 93 | 199 |
| Total | 607 | 594 | 1,201 | 612 | 637 | 1,249 | 962 | 955 | 1,917 | 380 | 307 | 687 | 2,113 | 1,859 | 3,972 | 1,177 | 985 | 2,162 | 5,851 | 5,337 | 11,188 |

## WRIGHT COUNTY.

**Persons Native Born of Native Parents, Classified by Age.**

| Townships, Towns, Cities and City Wards | Under 5 Years of Age | | | 5 and Under 10 Years | | | 10 and Under 18 Years | | | 18 and Under 21 Years | | | 21 and Under 45 Years | | | 45 Years and Over | | | Total all Ages | | |
|---|---|---|---|---|---|---|---|---|---|---|---|---|---|---|---|---|---|---|---|---|---|
| | Male. | Female. | Total. | Male. | Female. | Total. | Male. | Female. | Total. | Male. | Female. | Total. | Male. | Female. | Total. | Male. | Female. | Total. | Male. | Female. | Total. |
| Belmond township, exc. of Belmond | 27 | 31 | 58 | 28 | 26 | 54 | 29 | 33 | 62 | 9 | 9 | 18 | 34 | 30 | 64 | 20 | 15 | 35 | 147 | 144 | 291 |
| Blaine Tp., exc. of Dows and Galt | 25 | 25 | 50 | 30 | 23 | 53 | 39 | 41 | 80 | 14 | 9 | 23 | 37 | 52 | 89 | 16 | 16 | 32 | 161 | 166 | 327 |
| Dows town, part of (see Franklin County) | 19 | 27 | 46 | 19 | 26 | 45 | 40 | 41 | 81 | 13 | 16 | 29 | 65 | 77 | 142 | 44 | 37 | 81 | 200 | 224 | 424 |
| Total Dows town in Wright and Franklin Counties | *30* | *43* | *73* | *28* | *40* | *68* | *62* | *60* | *122* | *21* | *21* | *42* | *80* | *90* | *170* | *51* | *45* | *96* | *272* | *299* | *571* |
| Galt town | 3 | 11 | 14 | 6 | 4 | 10 | 10 | 8 | 18 | 4 | 8 | 12 | 15 | 15 | 30 | 11 | 15 | 26 | 49 | 61 | 110 |
| Boone township | 25 | 22 | 47 | 21 | 24 | 45 | 23 | 15 | 38 | 9 | 7 | 16 | 41 | 37 | 78 | 16 | 17 | 33 | 135 | 122 | 257 |
| Clarion city (township) | *108* | *113* | *221* | *94* | *105* | *199* | *110* | *120* | *230* | *41* | *48* | *89* | *373* | *334* | *707* | *149* | *130* | *279* | *875* | *850* | *1,725* |
| Ward 1 | 28 | 28 | 56 | 29 | 39 | 68 | 36 | 30 | 66 | 13 | 12 | 25 | 107 | 100 | 207 | 41 | 41 | 82 | 254 | 250 | 504 |
| Ward 2 | 19 | 20 | 39 | 21 | 27 | 48 | 21 | 31 | 52 | 9 | 9 | 18 | 75 | 75 | 150 | 38 | 34 | 72 | 183 | 196 | 379 |
| Ward 3 | 33 | 34 | 67 | 23 | 18 | 41 | 19 | 22 | 41 | 5 | 9 | 14 | 83 | 64 | 147 | 30 | 22 | 52 | 193 | 169 | 362 |
| Ward 4 | 28 | 31 | 59 | 21 | 21 | 42 | 34 | 37 | 71 | 14 | 18 | 32 | 108 | 95 | 203 | 40 | 33 | 73 | 245 | 235 | 480 |
| Dayton township | 32 | 25 | 57 | 15 | 13 | 28 | 21 | 18 | 39 | 11 | 9 | 20 | 41 | 40 | 81 | 13 | 9 | 22 | 133 | 114 | 247 |
| Eagle Grove township, exc. of Eagle Grove and Goldfield | 25 | 24 | 49 | 19 | 13 | 32 | 17 | 14 | 31 | 6 | 5 | 11 | 47 | 37 | 84 | 19 | 12 | 31 | 133 | 105 | 238 |
| Eagle Grove city | *141* | *138* | *279* | *124* | *125* | *249* | *168* | *170* | *338* | *61* | *58* | *119* | *451* | *358* | *809* | *191* | *181* | *372* | *1,136* | *1,030* | *2,166* |
| Ward 1 | 37 | 32 | 69 | 30 | 30 | 60 | 33 | 42 | 75 | 10 | 14 | 24 | 177 | 96 | 273 | 28 | 26 | 54 | 315 | 240 | 555 |
| Ward 2 | 27 | 24 | 51 | 31 | 26 | 57 | 47 | 39 | 86 | 16 | 16 | 32 | 83 | 77 | 160 | 56 | 54 | 110 | 260 | 236 | 496 |
| Ward 3 | 41 | 41 | 82 | 29 | 34 | 63 | 38 | 45 | 83 | 11 | 14 | 25 | 80 | 65 | 145 | 36 | 41 | 77 | 235 | 240 | 475 |
| Ward 4 | 36 | 41 | 77 | 34 | 35 | 69 | 50 | 44 | 94 | 24 | 14 | 38 | 111 | 120 | 231 | 71 | 60 | 131 | 326 | 314 | 640 |
| Grant township | 26 | 16 | 42 | 15 | 13 | 28 | 20 | 31 | 51 | 8 | 5 | 13 | 48 | 46 | 94 | 17 | 14 | 31 | 134 | 125 | 259 |
| Iowa township, exc. of Rowan | 32 | 26 | 58 | 33 | 25 | 58 | 38 | 28 | 66 | 13 | 8 | 21 | 53 | 49 | 102 | 26 | 19 | 45 | 195 | 155 | 350 |
| Rowan town | 11 | 12 | 23 | 11 | 17 | 28 | 15 | 27 | 42 | 7 | 9 | 16 | 34 | 33 | 67 | 23 | 24 | 47 | 101 | 122 | 223 |
| Lake township | 20 | 24 | 44 | 20 | 19 | 39 | 32 | 30 | 62 | 13 | 9 | 22 | 43 | 34 | 77 | 18 | 12 | 30 | 146 | 128 | 274 |
| Liberty township, exc. of Goldfield | 28 | 17 | 45 | 19 | 18 | 37 | 41 | 30 | 71 | 11 | 9 | 20 | 39 | 36 | 75 | 22 | 19 | 41 | 160 | 129 | 289 |
| Goldfield town | 31 | 35 | 66 | 16 | 30 | 46 | 40 | 39 | 79 | 11 | 11 | 22 | 68 | 68 | 136 | 40 | 51 | 91 | 206 | 234 | 440 |
| Lincoln township | 27 | 18 | 45 | 37 | 22 | 59 | 42 | 36 | 78 | 14 | 15 | 29 | 70 | 44 | 114 | 29 | 33 | 62 | 219 | 168 | 387 |
| Norway township | 33 | 34 | 67 | 17 | 30 | 47 | 18 | 19 | 37 | 7 | 6 | 13 | 22 | 10 | 32 | 4 | 1 | 5 | 101 | 100 | 201 |
| Pleasant township, exc. of Belmond | 20 | 28 | 48 | 21 | 12 | 33 | 19 | 19 | 38 | 7 | 4 | 11 | 20 | 16 | 36 | 6 | 8 | 14 | 93 | 87 | 180 |
| Belmond town | 52 | 56 | 108 | 53 | 49 | 102 | 59 | 71 | 130 | 28 | 27 | 55 | 102 | 102 | 204 | 106 | 87 | 193 | 400 | 392 | 792 |
| Troy township | 31 | 27 | 58 | 14 | 28 | 42 | 20 | 20 | 40 | 10 | 5 | 15 | 67 | 44 | 111 | 23 | 19 | 42 | 165 | 143 | 308 |

## WRIGHT COUNTY—CONTINUED.

| Table No. 1 — Townships, Towns, Cities and City Wards | Under 5 Years of Age | | | 5 and Under 10 Years | | | 10 and Under 18 Years | | | 18 and Under 21 Years | | | 21 and Under 45 Years | | | 45 Years and Over | | | Total all Ages | | |
|---|---|---|---|---|---|---|---|---|---|---|---|---|---|---|---|---|---|---|---|---|---|
| | Male. | Female. | Total. | Male. | Female. | Total. | Male. | Female. | Total. | Male. | Female. | Total. | Male. | Female. | Total. | Male. | Female. | Total. | Male. | Female. | Total. |
| Vernon township | 32 | 26 | 58 | 31 | 21 | 52 | 32 | 30 | 62 | 10 | 6 | 16 | 45 | 41 | 86 | 18 | 18 | 36 | 168 | 142 | 310 |
| Wall Lake township | 11 | 17 | 28 | 14 | 14 | 28 | 16 | 18 | 34 | 7 | 6 | 13 | 33 | 19 | 52 | 11 | 7 | 18 | 92 | 81 | 173 |
| Woolstock Tp., exc. of Woolstock | 25 | 28 | 53 | 32 | 23 | 55 | 31 | 19 | 50 | 9 | 3 | 12 | 34 | 35 | 69 | 8 | 6 | 14 | 139 | 114 | 253 |
| Woolstock town | 20 | 14 | 34 | 16 | 18 | 34 | 18 | 19 | 37 | 3 | 8 | 11 | 59 | 35 | 94 | 23 | 25 | 48 | 139 | 119 | 258 |
| Total | 804 | 794 | 1,598 | 705 | 698 | 1,403 | 898 | 896 | 1,794 | 326 | 300 | 626 | 1,341 | 1,592 | 3,433 | 853 | 775 | 1,628 | 5,427 | 5,055 | 10,482 |

### Persons Native Born of Foreign or Mixed Parentage, Classified by Age.

| | | | | | | | | | | | | | | | | | | | | | |
|---|---|---|---|---|---|---|---|---|---|---|---|---|---|---|---|---|---|---|---|---|---|
| Belmond township, exc. of Belmond | 10 | 6 | 16 | 14 | 13 | 27 | 36 | 26 | 62 | 15 | 8 | 23 | 57 | 47 | 104 | 17 | 7 | 24 | 149 | 107 | 256 |
| Blaine Tp., exc. of Dows and Galt | 5 | 10 | 15 | 8 | 6 | 14 | 17 | 17 | 34 | 10 | 8 | 18 | 46 | 28 | 74 | 24 | 11 | 35 | 110 | 80 | 190 |
| Dows town, part of (see Franklin County) | 6 | 7 | 13 | 7 | 5 | 12 | 13 | 18 | 31 | 5 | 6 | 11 | 56 | 64 | 120 | 34 | 29 | 63 | 121 | 129 | 250 |
| Total Dows town in Wright and Franklin Counties | *7* | *9* | *16* | *8* | *6* | *14* | *14* | *21* | *35* | *5* | *8* | *13* | *67* | *77* | *144* | *47* | *32* | *79* | *148* | *153* | *301* |
| Galt town | ----- | 1 | 1 | 1 | 1 | 2 | 4 | 6 | 10 | 3 | 2 | 5 | 15 | 10 | 25 | 11 | 4 | 15 | 34 | 24 | 58 |
| Boone township | 12 | 12 | 24 | 15 | 13 | 28 | 33 | 20 | 53 | 9 | 12 | 21 | 36 | 29 | 65 | 7 | 5 | 12 | 112 | 91 | 203 |
| Clarion city (township) | *16* | *18* | *34* | *18* | *17* | *35* | *24* | *36* | *60* | *16* | *19* | *35* | *130* | *146* | *276* | *60* | *74* | *134* | *264* | *310* | *574* |
| Ward 1 | 4 | 6 | 10 | 7 | 4 | 11 | 8 | 18 | 26 | 5 | 8 | 13 | 50 | 49 | 99 | 14 | 26 | 40 | 88 | 111 | 199 |
| Ward 2 | 5 | 3 | 8 | 4 | 8 | 12 | 4 | 7 | 11 | 6 | 2 | 8 | 25 | 28 | 53 | 17 | 18 | 35 | 61 | 66 | 127 |
| Ward 3 | 7 | 6 | 13 | 6 | 2 | 8 | 6 | 10 | 16 | 3 | 6 | 9 | 26 | 26 | 52 | 16 | 10 | 26 | 64 | 60 | 124 |
| Ward 4 | ----- | 3 | 3 | 1 | 3 | 4 | 6 | 1 | 7 | 2 | 3 | 5 | 29 | 43 | 72 | 13 | 20 | 33 | 51 | 73 | 124 |
| Dayton township | 11 | 17 | 28 | 14 | 16 | 30 | 26 | 24 | 50 | 11 | 11 | 22 | 45 | 38 | 83 | 8 | 5 | 13 | 115 | 111 | 226 |
| Eagle Grove township, exc. of Eagle Grove and Goldfield | 10 | 9 | 19 | 15 | 11 | 26 | 24 | 14 | 38 | 8 | 11 | 19 | 50 | 31 | 81 | 6 | 6 | 12 | 113 | 82 | 195 |
| Eagle Grove city | *44* | *41* | *85* | *49* | *62* | *111* | *103* | *99* | *202* | *41* | *55* | *96* | *245* | *286* | *531* | *88* | *115* | *203* | *570* | *658* | *1,228* |
| Ward 1 | 10 | 9 | 19 | 7 | 17 | 24 | 17 | 25 | 42 | 9 | 8 | 17 | 61 | 64 | 125 | 20 | 27 | 47 | 124 | 150 | 274 |
| Ward 2 | 12 | 10 | 22 | 13 | 21 | 34 | 37 | 24 | 61 | 10 | 18 | 28 | 50 | 71 | 121 | 20 | 33 | 53 | 142 | 177 | 319 |
| Ward 3 | 16 | 12 | 28 | 21 | 18 | 39 | 36 | 37 | 73 | 17 | 19 | 36 | 74 | 77 | 151 | 21 | 21 | 42 | 185 | 184 | 369 |
| Ward 4 | 6 | 10 | 16 | 8 | 6 | 14 | 13 | 13 | 26 | 5 | 10 | 15 | 60 | 74 | 134 | 27 | 34 | 61 | 119 | 147 | 266 |
| Grant township | 5 | 6 | 11 | 14 | 5 | 19 | 26 | 19 | 45 | 11 | 8 | 19 | 37 | 24 | 61 | 6 | 1 | 7 | 99 | 63 | 162 |
| Iowa township, exc. of Rowan | 10 | 12 | 22 | 12 | 10 | 22 | 23 | 15 | 38 | 10 | 5 | 15 | 44 | 42 | 86 | 11 | 6 | 17 | 110 | 90 | 200 |
| Rowan town | 3 | 2 | 5 | 5 | 2 | 7 | 4 | 9 | 13 | 3 | 2 | 5 | 11 | 20 | 31 | 15 | 6 | 21 | 41 | 41 | 82 |
| Lake township | 15 | 20 | 35 | 26 | 21 | 47 | 36 | 35 | 71 | 14 | 10 | 24 | 37 | 42 | 79 | 11 | 9 | 20 | 139 | 137 | 276 |

| | | | | | | | | | | | | | | | | | | | | | |
|---|---|---|---|---|---|---|---|---|---|---|---|---|---|---|---|---|---|---|---|---|---|
| Liberty township, exc. of Goldfield | 13 | 7 | 20 | 16 | 21 | 37 | 31 | 34 | 65 | 16 | 10 | 26 | 45 | 21 | 66 | 8 | 10 | 18 | 129 | 103 | 232 |
| Goldfield town | 5 | 16 | 21 | 9 | 8 | 17 | 17 | 24 | 41 | 7 | 10 | 17 | 35 | 49 | 84 | 17 | 16 | 33 | 90 | 123 | 213 |
| Lincoln township | 1 | 4 | 5 | 2 | 4 | 6 | 17 | 12 | 29 | 8 | 5 | 13 | 26 | 36 | 62 | 13 | 10 | 23 | 67 | 71 | 138 |
| Norway township | 19 | 23 | 42 | 19 | 23 | 42 | 40 | 41 | 81 | 19 | 15 | 34 | 77 | 77 | 154 | 9 | 11 | 20 | 183 | 190 | 373 |
| Pleasant township, exc. of Belmond | 23 | 24 | 47 | 33 | 28 | 61 | 45 | 50 | 95 | 12 | 16 | 28 | 46 | 50 | 96 | 13 | 10 | 23 | 172 | 178 | 350 |
| Belmond town | 13 | 18 | 31 | 14 | 11 | 25 | 20 | 26 | 46 | 13 | 16 | 29 | 101 | 129 | 230 | 48 | 56 | 104 | 209 | 256 | 465 |
| Troy township | 6 | 3 | 9 | 6 | 11 | 17 | 18 | 17 | 35 | 11 | 9 | 20 | 32 | 41 | 73 | 6 | 7 | 13 | 79 | 88 | 167 |
| Vernon township | 9 | 8 | 17 | 10 | 7 | 17 | 16 | 17 | 33 | 10 | 8 | 18 | 49 | 30 | 79 | 13 | 4 | 17 | 107 | 74 | 181 |
| Wall Lake township | 5 | 12 | 17 | 8 | 11 | 19 | 19 | 28 | 47 | 9 | 7 | 16 | 45 | 35 | 80 | 8 | 10 | 18 | 94 | 103 | 197 |
| Woolstock Tp., exc. of Woolstock | 17 | 12 | 29 | 14 | 10 | 24 | 21 | 22 | 43 | 12 | 3 | 15 | 58 | 54 | 112 | 15 | 12 | 27 | 137 | 113 | 250 |
| Woolstock town | ---- | 3 | 3 | 1 | 1 | 2 | 2 | 4 | 6 | 3 | 2 | 5 | 9 | 12 | 21 | 6 | 7 | 13 | 21 | 29 | 50 |
| Total | 258 | 291 | 549 | 330 | 317 | 647 | 615 | 613 | 1,228 | 276 | 258 | 534 | 1,332 | 1,341 | 2,673 | 454 | 431 | 885 | 3,265 | 3,251 | 6,516 |

**Persons Foreign Born, Classified by Age.**

| Townships, Towns, Cities and City Wards | Under 5 Years of Age | | | 5 and Under 10 Years | | | 10 and Under 18 Years | | | 18 and Under 21 Years | | | 21 and Under 45 Years | | | | | 45 Years and Over | | | | | Total all Ages | | |
|---|---|---|---|---|---|---|---|---|---|---|---|---|---|---|---|---|---|---|---|---|---|---|---|---|---|
| | | | | | | | | | | | | | Male | | | | | Male | | | | | | | |
| | Male. | Female. | Total. | Male. | Female. | Total. | Male. | Female. | Total. | Male. | Female. | Total. | Nat. | Un-Nat. | Tot. | Female. | Total. | Nat. | Un-Nat. | Tot. | Female. | Total. | Male. | Female. | Total. |
| Belmond township, exc. of Belmond | --- | --- | --- | 1 | 1 | 2 | 1 | 1 | 2 | 4 | --- | 4 | 14 | 15 | 29 | 17 | 46 | 21 | --- | 21 | 12 | 33 | 56 | 31 | 87 |
| Blaine township, exc. of Dows and Galt | --- | --- | --- | 1 | --- | 1 | --- | --- | --- | --- | --- | --- | 7 | 4 | 11 | 5 | 16 | 15 | 2 | 17 | 19 | 36 | 29 | 24 | 53 |
| Dows town, part of (see Franklin Co.) | --- | --- | --- | --- | --- | --- | --- | 1 | 1 | --- | --- | --- | 14 | 3 | 17 | 10 | 27 | 42 | 2 | 44 | 37 | 81 | 61 | 48 | 109 |
| Total Dows town in Wright and Franklin Counties | --- | --- | --- | --- | --- | --- | --- | *1* | *1* | --- | --- | --- | *17* | *3* | *20* | *12* | *32* | *48* | *3* | *51* | *45* | *96* | *71* | *58* | *129* |
| Galt town | --- | --- | --- | --- | --- | --- | --- | --- | --- | --- | --- | --- | 1 | 3 | 4 | 1 | 5 | 4 | 2 | 6 | 6 | 12 | 10 | 7 | 17 |
| Boone township | --- | --- | --- | --- | 1 | 1 | 7 | 6 | 13 | 5 | 2 | 7 | 15 | 10 | 25 | 15 | 40 | 17 | 5 | 22 | 17 | 39 | 59 | 41 | 100 |
| Clarion city (township) | --- | --- | --- | --- | --- | --- | *2* | --- | *2* | *4* | *2* | *6* | *30* | *72* | *102* | *38* | *140* | *59* | *3* | *62* | *44* | *106* | *170* | *84* | *254* |
| Ward 1 | --- | --- | --- | --- | --- | --- | 1 | --- | 1 | --- | 1 | 1 | 9 | 3 | 12 | 14 | 26 | 16 | --- | 16 | 13 | 29 | 29 | 28 | 57 |
| Ward 2 | --- | --- | --- | --- | --- | --- | --- | --- | --- | 1 | 1 | 2 | 9 | 4 | 13 | 8 | 21 | 10 | 2 | 12 | 8 | 20 | 26 | 17 | 43 |
| Ward 3 | --- | --- | --- | --- | --- | --- | 1 | --- | 1 | 3 | --- | 3 | 6 | 59 | 65 | 14 | 79 | 17 | 1 | 18 | 13 | 31 | 87 | 27 | 114 |
| Ward 4 | --- | --- | --- | --- | --- | --- | --- | --- | --- | --- | --- | --- | 6 | 6 | 12 | 2 | 14 | 16 | --- | 16 | 10 | 26 | 28 | 12 | 40 |
| Dayton township | --- | 1 | 1 | --- | --- | --- | 3 | --- | 3 | --- | 1 | 1 | 11 | 12 | 23 | 16 | 39 | 25 | 2 | 27 | 14 | 41 | 53 | 32 | 85 |
| Eagle Grove township, exc. of Eagle Grove and Goldfield | --- | --- | --- | --- | --- | --- | 1 | --- | 1 | 1 | 2 | 3 | 8 | 12 | 20 | 12 | 32 | 19 | 1 | 20 | 16 | 36 | 42 | 30 | 72 |
| Eagle Grove city | *1* | *1* | *2* | *2* | *2* | *4* | *10* | *7* | *17* | *14* | *5* | *19* | *70* | *103* | *173* | *91* | *264* | *169* | *9* | *178* | *160* | *338* | *378* | *266* | *644* |
| Ward 1 | --- | --- | --- | 1 | --- | 1 | 2 | 1 | 3 | 9 | 1 | 10 | 18 | 65 | 83 | 24 | 107 | 32 | 1 | 33 | 34 | 67 | 128 | 60 | 188 |
| Ward 2 | --- | --- | --- | 1 | --- | 1 | 4 | 3 | 7 | 1 | 2 | 3 | 18 | 9 | 27 | 21 | 48 | 53 | 3 | 56 | 39 | 95 | 89 | 65 | 154 |
| Ward 3 | 1 | 1 | 2 | --- | 2 | 2 | 3 | 2 | 5 | 2 | 1 | 3 | 20 | 20 | 40 | 28 | 68 | 60 | 3 | 63 | 66 | 129 | 109 | 100 | 209 |
| Ward 4 | --- | --- | --- | --- | --- | --- | 1 | 1 | 2 | 2 | 1 | 3 | 14 | 9 | 23 | 18 | 41 | 24 | 2 | 26 | 21 | 47 | 52 | 41 | 93 |

WRIGHT COUNTY—CONTINUED.

**Table No. 1**

| Townships, Towns, Cities and City Wards | Under 5 Years of Age | | | 5 and Under 10 Years | | | 10 and Under 18 Years | | | 18 and Under 21 Years | | | 21 and Under 45 Years | | | | | 45 Years and Over | | | | | Total all Ages | | |
|---|---|---|---|---|---|---|---|---|---|---|---|---|---|---|---|---|---|---|---|---|---|---|---|---|---|
| | | | | | | | | | | | | | Male | | | | | Male | | | | | | | |
| | Male. | Female. | Total. | Male. | Female. | Total. | Male. | Female. | Total. | Male. | Female. | Total. | Nat. | Un-Nat. | Tot. | Female. | Total. | Nat. | Un-Nat. | Tot. | Female. | Total. | Male. | Female. | Total. |
| Grant township | --- | --- | --- | --- | --- | --- | --- | --- | --- | --- | 1 | 1 | 9 | 4 | 13 | 8 | 21 | 21 | ----- | 21 | 15 | 36 | 34 | 24 | 58 |
| Iowa township, exc. of Rowan | --- | --- | --- | 1 | --- | 1 | 1 | --- | 1 | --- | --- | --- | 18 | 5 | 23 | 13 | 36 | 12 | 1 | 13 | 8 | 21 | 38 | 21 | 59 |
| Rowan town | --- | --- | --- | --- | --- | --- | --- | 1 | 1 | --- | --- | --- | 2 | 1 | 3 | 2 | 5 | 8 | ----- | 8 | 7 | 15 | 11 | 10 | 21 |
| Lake township | --- | --- | --- | --- | --- | --- | 2 | 1 | 3 | 7 | 1 | 8 | 10 | 16 | 26 | 16 | 42 | 33 | 2 | 35 | 19 | 54 | 70 | 37 | 107 |
| Liberty township, exc. of Goldfield | --- | --- | --- | 2 | 2 | 4 | 4 | 2 | 6 | 3 | --- | 3 | 5 | 3 | 8 | 16 | 24 | 25 | 2 | 27 | 16 | 43 | 44 | 36 | 80 |
| Goldfield town | --- | --- | --- | 1 | --- | 1 | 2 | 1 | 3 | 1 | --- | 1 | 9 | 11 | 20 | 15 | 35 | 30 | ----- | 30 | 25 | 55 | 54 | 41 | 95 |
| Lincoln township | --- | --- | --- | --- | --- | --- | --- | --- | --- | 1 | --- | 1 | 5 | 3 | 8 | 5 | 13 | 14 | 1 | 15 | 8 | 23 | 24 | 13 | 37 |
| Norway township | --- | --- | --- | 5 | 3 | 8 | 4 | 6 | 10 | 5 | 2 | 7 | 19 | 22 | 41 | 18 | 59 | 35 | 6 | 41 | 34 | 75 | 96 | 63 | 159 |
| Pleasant township, exc. of Belmond | --- | --- | --- | 3 | --- | 3 | 4 | 4 | 8 | 1 | 3 | 4 | 17 | 13 | 30 | 30 | 60 | 38 | 4 | 42 | 33 | 75 | 80 | 70 | 150 |
| Belmond town | --- | --- | --- | --- | --- | --- | --- | --- | --- | --- | --- | --- | 16 | 12 | 28 | 9 | 37 | 68 | 2 | 70 | 55 | 125 | 98 | 64 | 162 |
| Troy township | --- | --- | --- | --- | --- | --- | 1 | --- | 1 | 1 | --- | 1 | 6 | 5 | 11 | 7 | 18 | 23 | 1 | 24 | 11 | 35 | 37 | 18 | 55 |
| Vernon township | --- | --- | --- | --- | --- | --- | 1 | 2 | 3 | 1 | 2 | 3 | 10 | 4 | 14 | 19 | 33 | 19 | ----- | 19 | 9 | 28 | 35 | 32 | 67 |
| Wall Lake township | --- | --- | --- | --- | --- | --- | --- | --- | --- | 1 | --- | 1 | 9 | 12 | 21 | 14 | 35 | 18 | 2 | 20 | 15 | 35 | 42 | 29 | 71 |
| Woolstock township, exc. of Woolstock | --- | --- | --- | --- | --- | --- | --- | --- | --- | 2 | --- | 2 | 8 | 12 | 20 | 12 | 32 | 25 | 4 | 29 | 22 | 51 | 51 | 34 | 85 |
| Woolstock town | --- | 1 | 1 | --- | --- | --- | --- | --- | --- | --- | --- | --- | ----- | 5 | 5 | 4 | 9 | 9 | ----- | 9 | 10 | 19 | 14 | 15 | 29 |
| Total | 1 | 3 | 4 | 16 | 9 | 25 | 43 | 32 | 75 | 51 | 21 | 72 | 313 | 362 | 675 | 393 | 1,068 | 749 | 51 | 800 | 612 | 1,412 | 1,586 | 1,070 | 2,656 |

**Total Persons of All Nativities, Classified by Age.**

| Townships, Towns, Cities and City Wards | Under 5 Years of Age | | | 5 and Under 10 Years | | | 10 and Under 18 Years | | | 18 and Under 21 Years | | | 21 and Under 45 Years | | | 45 Years and Over | | | Total all Ages | | |
|---|---|---|---|---|---|---|---|---|---|---|---|---|---|---|---|---|---|---|---|---|---|
| | Male. | Female. | Total. | Male. | Female. | Total. | Male. | Female. | Total. | Male. | Female. | Total. | Male. | Female. | Total. | Male. | Female. | Total. | Male. | Female. | Total. |
| Belmond Tp., exc. of Belmond | 37 | 37 | 74 | 43 | 40 | 83 | 66 | 60 | 126 | 28 | 17 | 45 | 120 | 94 | 214 | 58 | 34 | 92 | 352 | 282 | 634 |
| Blaine Tp., exc. of Dows and Galt | 30 | 35 | 65 | 39 | 29 | 68 | 56 | 58 | 114 | 24 | 17 | 41 | 94 | 85 | 179 | 57 | 46 | 103 | 300 | 270 | 570 |
| Dows town, part of (see Franklin County) | 25 | 34 | 59 | 26 | 31 | 57 | 53 | 60 | 113 | 18 | 22 | 40 | 138 | 151 | 289 | 122 | 103 | 225 | 382 | 401 | 783 |
| Total Dows town in Wright and Franklin Counties | *37* | *52* | *89* | *36* | *46* | *82* | *76* | *82* | *158* | *26* | *29* | *55* | *167* | *179* | *346* | *149* | *122* | *271* | *491* | *510* | *1,001* |
| Galt town | 3 | 12 | 15 | 7 | 5 | 12 | 14 | 14 | 28 | 7 | 10 | 17 | 34 | 26 | 60 | 28 | 25 | 53 | 93 | 92 | 185 |

| | | | | | | | | | | | | | | | | | | | | | |
|---|---|---|---|---|---|---|---|---|---|---|---|---|---|---|---|---|---|---|---|---|---|
| Boone township | 37 | 34 | 71 | 36 | 38 | 74 | 63 | 41 | 104 | 23 | 21 | 44 | 102 | 81 | 183 | 45 | 39 | 84 | 306 | 254 | 560 |
| **Clarion city (township)** | *124* | *131* | *255* | *112* | *122* | *234* | *136* | *156* | *292* | *61* | *69* | *130* | *605* | *518* | *1,123* | *271* | *248* | *519* | *1,309* | *1,244* | *2,553* |
| Ward 1 | 32 | 34 | 66 | 36 | 43 | 79 | 45 | 48 | 93 | 18 | 21 | 39 | 169 | 163 | 332 | 71 | 80 | 151 | 371 | 389 | 760 |
| Ward 2 | 24 | 23 | 47 | 25 | 35 | 60 | 25 | 38 | 63 | 16 | 12 | 28 | 113 | 111 | 224 | 67 | 60 | 127 | 270 | 279 | 549 |
| Ward 3 | 40 | 40 | 80 | 29 | 20 | 49 | 26 | 32 | 58 | 11 | 15 | 26 | 174 | 104 | 278 | 64 | 45 | 109 | 344 | 256 | 600 |
| Ward 4 | 28 | 34 | 62 | 22 | 24 | 46 | 40 | 38 | 78 | 16 | 21 | 37 | 149 | 140 | 289 | 69 | 63 | 132 | 324 | 320 | 644 |
| Dayton township | 43 | 43 | 86 | 29 | 29 | 58 | 50 | 42 | 92 | 22 | 21 | 43 | 109 | 94 | 203 | 48 | 28 | 76 | 301 | 257 | 558 |
| Eagle Grove township, exc. of Eagle Grove and Goldfield | 35 | 33 | 68 | 34 | 24 | 58 | 42 | 28 | 70 | 15 | 18 | 33 | 117 | 80 | 197 | 45 | 34 | 79 | 288 | 217 | 505 |
| Eagle Grove city | *186* | *180* | *366* | *175* | *189* | *364* | *281* | *276* | *557* | *116* | *118* | *234* | *869* | *735* | *1,604* | *457* | *456* | *913* | *2,084* | *1,954* | *4,038* |
| Ward 1 | 47 | 41 | 88 | 38 | 47 | 85 | 52 | 68 | 120 | 28 | 23 | 51 | 321 | 184 | 505 | 81 | 87 | 168 | 567 | 450 | 1,017 |
| Ward 2 | 39 | 34 | 73 | 45 | 47 | 92 | 88 | 66 | 154 | 27 | 36 | 63 | 160 | 169 | 329 | 132 | 126 | 258 | 491 | 478 | 969 |
| Ward 3 | 58 | 54 | 112 | 50 | 54 | 104 | 77 | 84 | 161 | 30 | 34 | 64 | 194 | 170 | 364 | 120 | 128 | 248 | 529 | 524 | 1,053 |
| Ward 4 | 42 | 51 | 93 | 42 | 41 | 83 | 64 | 58 | 122 | 31 | 25 | 56 | 194 | 212 | 406 | 124 | 115 | 239 | 497 | 502 | 999 |
| Grant township | 31 | 22 | 53 | 29 | 18 | 47 | 46 | 50 | 96 | 19 | 14 | 33 | 98 | 78 | 176 | 44 | 30 | 74 | 267 | 212 | 479 |
| Iowa township, exc. of Rowan | 42 | 38 | 80 | 46 | 35 | 81 | 62 | 43 | 105 | 23 | 13 | 36 | 120 | 104 | 224 | 50 | 33 | 83 | 343 | 266 | 609 |
| Rowan town | 14 | 14 | 28 | 16 | 19 | 35 | 19 | 37 | 56 | 10 | 11 | 21 | 48 | 55 | 103 | 46 | 37 | 83 | 153 | 173 | 326 |
| Lake township | 35 | 44 | 79 | 46 | 40 | 86 | 70 | 66 | 136 | 34 | 20 | 54 | 106 | 92 | 198 | 64 | 40 | 104 | 355 | 302 | 657 |
| Liberty township, exc. of Goldfield | 41 | 24 | 65 | 37 | 41 | 78 | 76 | 66 | 142 | 30 | 19 | 49 | 92 | 73 | 165 | 57 | 45 | 102 | 333 | 268 | 601 |
| Goldfield town | 36 | 51 | 87 | 26 | 38 | 64 | 59 | 64 | 123 | 19 | 21 | 40 | 123 | 132 | 255 | 87 | 92 | 179 | 350 | 398 | 748 |
| Lincoln township | 28 | 22 | 50 | 39 | 26 | 65 | 59 | 48 | 107 | 23 | 20 | 43 | 104 | 85 | 189 | 57 | 51 | 108 | 310 | 252 | 562 |
| Norway township | 52 | 57 | 109 | 41 | 56 | 97 | 62 | 66 | 128 | 31 | 23 | 54 | 140 | 105 | 245 | 54 | 46 | 100 | 380 | 353 | 733 |
| Pleasant Tp., exc. of Belmond | 43 | 52 | 95 | 57 | 40 | 97 | 68 | 73 | 141 | 20 | 23 | 43 | 96 | 96 | 192 | 61 | 51 | 112 | 345 | 335 | 680 |
| Belmond town | 65 | 74 | 139 | 67 | 60 | 127 | 79 | 97 | 176 | 41 | 43 | 84 | 231 | 240 | 471 | 224 | 198 | 422 | 707 | 712 | 1,419 |
| Troy township | 37 | 30 | 67 | 20 | 39 | 59 | 39 | 37 | 76 | 22 | 14 | 36 | 110 | 92 | 202 | 53 | 37 | 90 | 281 | 249 | 530 |
| Vernon township | 41 | 34 | 75 | 41 | 28 | 69 | 49 | 49 | 98 | 21 | 16 | 37 | 108 | 90 | 198 | 50 | 31 | 81 | 310 | 248 | 558 |
| Wall Lake township | 16 | 29 | 45 | 22 | 25 | 47 | 35 | 46 | 81 | 17 | 13 | 30 | 99 | 68 | 167 | 39 | 32 | 71 | 228 | 213 | 441 |
| Woolstock Tp., exc. of Woolstock | 42 | 40 | 82 | 46 | 33 | 79 | 52 | 41 | 93 | 23 | 6 | 29 | 112 | 101 | 213 | 52 | 40 | 92 | 327 | 261 | 588 |
| Woolstock town | 20 | 18 | 38 | 17 | 19 | 36 | 20 | 23 | 43 | 6 | 10 | 16 | 73 | 51 | 124 | 38 | 42 | 80 | 174 | 163 | 337 |
| Total | 1,063 | 1,088 | 2,151 | 1,051 | 1,024 | 2,075 | 1,556 | 1,541 | 3,097 | 653 | 579 | 1,232 | 3,848 | 3,326 | 7,174 | 2,107 | 1,818 | 3,925 | 10,278 | 9,376 | 19,654 |

# TABLE NO. 2—

## By Counties, According to Age, Sex, Color and

NOTE—N. B. W.—N. P. denotes Native Born
N. B. W.—F. or M. P. denotes Native
F. B. W. denotes Foreign Born White.
Colored includes all Persons other than

| Counties and General Nativity | Under 5 Years of Age | | | 5 and Under 10 Years | | | 10 and Under 18 Years | | | 18 and Under 21 Years | | |
|---|---|---|---|---|---|---|---|---|---|---|---|---|
| | Male. | Female. | Total. | Male. | Female. | Total. | Male. | Female. | Total. | Male. | Female. | Total. |
| Total for State | *120,958* | *116,802* | *237,760* | *121,914* | *118,865* | *240,779* | *180,950* | *176,431* | *357,381* | *69,032* | *69,733* | *138,765* |
| N. B. W.—N. P. | 96,065 | 92,350 | 188,415 | 91,746 | 89,389 | 181,135 | 124,510 | 121,953 | 246,463 | 42,931 | 44,182 | 87,113 |
| N. B. W.—F. or M. P. | 23,686 | 23,266 | 46,952 | 27,879 | 27,114 | 54,993 | 51,371 | 49,872 | 101,243 | 21,585 | 22,790 | 44,375 |
| F. B. W. | 577 | 551 | 1,128 | 1,626 | 1,655 | 2,281 | 3,999 | 3,540 | 7,539 | 4,104 | 2,291 | 6,395 |
| Colored | 630 | 635 | 1,265 | 663 | 707 | 1,370 | 1,070 | 1,066 | 2,136 | 412 | 470 | 882 |
| Adair—Total | *843* | *821* | *1,664* | *832* | *807* | *1,639* | *1,159* | *1,139* | *2,298* | *433* | *411* | *844* |
| N. B. W.—N. P. | 736 | 749 | 1,485 | 723 | 699 | 1,422 | 929 | 909 | 1,838 | 324 | 300 | 624 |
| N. B. W.—F. or M. P. | 107 | 72 | 179 | 107 | 106 | 213 | 226 | 223 | 449 | 101 | 110 | 211 |
| F. B. W. | ------- | ------- | ------- | 1 | 1 | 2 | 3 | 5 | 8 | 8 | 1 | 9 |
| Colored | ------- | ------- | ------- | 1 | 1 | 2 | 1 | 2 | 3 | ------- | ------- | ------- |
| Adams—Total | *619* | *531* | *1,150* | *629* | *619* | *1,248* | *917* | *851* | *1,768* | *306* | *306* | *612* |
| N. B. W.—N. P. | 581 | 509 | 1,090 | 582 | 561 | 1,143 | 784 | 731 | 1,515 | 246 | 263 | 509 |
| N. B. W.—F. or M. P. | 38 | 21 | 59 | 44 | 58 | 102 | 132 | 119 | 251 | 56 | 42 | 98 |
| F. B. W. | ------- | 1 | 1 | 2 | ------- | 2 | 1 | 1 | 2 | 4 | 1 | 5 |
| Colored | ------- | ------- | ------- | 1 | ------- | 1 | ------- | ------- | ------- | ------- | ------- | ------- |
| Allamakee—Total | *857* | *872* | *1,729* | *835* | *816* | *1,651* | *1,491* | *1,374* | *2,865* | *519* | *501* | *1,020* |
| N. B. W.—N. P. | 715 | 729 | 1,444 | 644 | 630 | 1,274 | 1,002 | 940 | 1,942 | 302 | 314 | 616 |
| N. B. W.—F. or M. P. | 141 | 140 | 281 | 190 | 185 | 375 | 476 | 425 | 901 | 212 | 186 | 398 |
| F. B. W. | 1 | 3 | 4 | 1 | 1 | 2 | 13 | 9 | 22 | 5 | 1 | 6 |
| Colored | ------- | ------- | ------- | ------- | ------- | ------- | ------- | ------- | ------- | ------- | ------- | ------- |
| Appanoose—Total | *1,808* | *1,786* | *3,594* | *1,857* | *1,889* | *3,746* | *2,506* | *2,489* | *4,995* | *893* | *810* | *1,703* |
| N. B. W.—N. P. | 1,365 | 1,304 | 2,669 | 1,421 | 1,395 | 2,816 | 1,915 | 1,970 | 3,885 | 677 | 627 | 1,304 |
| N. B. W.—F. or M. P. | 416 | 446 | 862 | 354 | 408 | 762 | 432 | 355 | 787 | 105 | 120 | 225 |
| F. B. W. | 9 | 13 | 22 | 53 | 60 | 113 | 121 | 122 | 243 | 101 | 50 | 151 |
| Colored | 18 | 23 | 41 | 29 | 26 | 55 | 38 | 42 | 80 | 10 | 13 | 23 |
| Audubon—Total | *739* | *750* | *1,489* | *740* | *717* | *1,457* | *1,066* | *1,043* | *2,109* | *379* | *378* | *757* |
| N. B. W.—N. P. | 422 | 413 | 835 | 384 | 361 | 745 | 460 | 447 | 907 | 140 | 143 | 283 |
| N. B. W.—F. or M. P. | 311 | 334 | 645 | 341 | 341 | 682 | 573 | 570 | 1,143 | 194 | 214 | 408 |
| F. B. W. | 6 | 3 | 9 | 15 | 15 | 30 | 33 | 26 | 59 | 45 | 21 | 66 |
| Colored | ------- | ------- | ------- | ------- | ------- | ------- | ------- | ------- | ------- | ------- | ------- | ------- |
| Benton—Total | *1,350* | *1,269* | *2,619* | *1,268* | *1,212* | *2,480* | *1,849* | *1,709* | *3,558* | *694* | *684* | *1,378* |
| N. B. W.—N. P. | 1,152 | 1,063 | 2,215 | 1,001 | 969 | 1,970 | 1,358 | 1,277 | 2,635 | 482 | 462 | 944 |
| N. B. W.—F. or M. P. | 195 | 202 | 397 | 260 | 235 | 495 | 466 | 413 | 879 | 180 | 207 | 387 |
| F. B. W. | 3 | 3 | 6 | 7 | 6 | 13 | 25 | 18 | 43 | 32 | 15 | 47 |
| Colored | ------- | 1 | 1 | ------- | 2 | 2 | ------- | 1 | 1 | ------- | ------- | ------- |
| Black Hawk—Total | *2,527* | *2,512* | *5,039* | *2,354* | *2,424* | *4,778* | *3,445* | *3,499* | *6,944* | *1,447* | *1,554* | *3,001* |
| N. B. W.—N. P. | 2,044 | 2,027 | 4,071 | 1,825 | 1,905 | 3,730 | 2,517 | 2,568 | 5,085 | 954 | 1,045 | 1,999 |
| N. B. W.—F. or M. P. | 446 | 463 | 909 | 483 | 463 | 946 | 823 | 840 | 1,663 | 369 | 437 | 806 |
| F. B. W. | 28 | 13 | 41 | 36 | 44 | 80 | 88 | 80 | 168 | 118 | 60 | 178 |
| Colored | 9 | 9 | 18 | 10 | 12 | 22 | 17 | 11 | 28 | 6 | 12 | 18 |
| Boone—Total | *1,503* | *1,440* | *2,943* | *1,649* | *1,623* | *3,272* | *2,442* | *2,281* | *4,723* | *800* | *845* | *1,645* |
| N. B. W.—N. P. | 1,209 | 1,148 | 2,357 | 1,253 | 1,222 | 2,475 | 1,663 | 1,563 | 3,226 | 497 | 497 | 994 |
| N. B. W.—F. or M. P. | 276 | 284 | 560 | 379 | 367 | 746 | 730 | 681 | 1,411 | 279 | 318 | 597 |
| F. B. W. | 9 | 5 | 14 | 13 | 25 | 38 | 37 | 28 | 65 | 20 | 26 | 46 |
| Colored | 9 | 3 | 12 | 4 | 9 | 13 | 12 | 9 | 21 | 4 | 4 | 8 |
| Bremer—Total | *908* | *875* | *1,783* | *894* | *875* | *1,769* | *1,406* | *1,343* | *2,749* | *489* | *474* | *963* |
| N. B. W.—N. P. | 729 | 686 | 1,415 | 661 | 667 | 1,328 | 941 | 886 | 1,827 | 281 | 243 | 524 |
| N. B. W.—F. or M. P. | 174 | 186 | 360 | 229 | 203 | 432 | 447 | 441 | 888 | 188 | 222 | 410 |
| F. B. W. | 5 | 3 | 8 | 4 | 5 | 9 | 18 | 16 | 34 | 20 | 9 | 29 |
| Colored | ------- | ------- | ------- | ------- | ------- | ------- | ------- | ------- | ------- | ------- | ------- | ------- |
| Buchanan—Total | *964* | *946* | *1,910* | *942* | *953* | *1,895* | *1,481* | *1,486* | *2,967* | *564* | *568* | *1,132* |
| N. B. W.—N. P. | 862 | 852 | 1,714 | 795 | 813 | 1,608 | 1,168 | 1,170 | 2,338 | 406 | 410 | 816 |
| N. B. W.—F. or M. P. | 102 | 90 | 192 | 144 | 139 | 283 | 307 | 309 | 616 | 149 | 154 | 303 |
| F. B. W. | ------- | 4 | 4 | 3 | 1 | 4 | 6 | 7 | 13 | 9 | 4 | 13 |
| Colored | ------- | ------- | ------- | ------- | ------- | ------- | ------- | ------- | ------- | ------- | ------- | ------- |

# CHARACTERISTICS OF POPULATION.

## General Nativity of Inhabitants and Parents.

White of Native Parents.
Born White of Foreign or Mixed Parentage.

White of Whatever Nativity.

| 21 and Under 45 Years | | | | | 45 Years and Over | | | | | Total All Ages | | |
|---|---|---|---|---|---|---|---|---|---|---|---|---|
| Male | | | Female. | Total. | Male | | | Female. | Total. | Male. | Female. | Total. |
| Nat. | Un-Nat. | Total | | | Nat. | Un-Nat. | Total | | | | | |
| ------ | ------ | *440,389* | *415,984* | *856,373* | ------ | ------ | *279,745* | *247,263* | *527,008* | *1,212,988* | *1,145,078* | *2,358,066* |
| ------ | ------ | 234,007 | 228,495 | 462,502 | ------ | ------ | 133,650 | 123,186 | 256,836 | 722,909 | 699,555 | 1,422,464 |
| ------ | ------ | 142,207 | 144,841 | 287,048 | ------ | ------ | 63,015 | 57,229 | 120,244 | 329,743 | 325,112 | 654,855 |
| 30,714 | 29,423 | 60,137 | 39,146 | 99,283 | 75,160 | 5,801 | 80,961 | 65,416 | 146,377 | 151,404 | 112,599 | 264,003 |
| ------ | 44 | 4,038 | 3,502 | 7,540 | ------ | 18 | 2,119 | 1,432 | 3,551 | 8,932 | 7,812 | 16,744 |
| ------ | ------ | *2,583* | *2,512* | *5,095* | ------ | ------ | *1,731* | *1,465* | *3,196* | *7,581* | *7,155* | *14,736* |
| ------ | ------ | 1,700 | 1,712 | 3,412 | ------ | ------ | 1,045 | 909 | 1,954 | 5,457 | 5,278 | 10,735 |
| ------ | ------ | 745 | 681 | 1,426 | ------ | ------ | 336 | 297 | 633 | 1,622 | 1,489 | 3,111 |
| 85 | 51 | 136 | 118 | 254 | 330 | 19 | 349 | 259 | 608 | 497 | 384 | 881 |
| ------ | ------ | 2 | 1 | 3 | ------ | ------ | 1 | ------ | 1 | 5 | 4 | 9 |
| ------ | ------ | *1,945* | *1,887* | *3,832* | ------ | ------ | *1,357* | *1,164* | *2,521* | *5,773* | *5,358* | *11,131* |
| ------ | ------ | 1,390 | 1,375 | 2,765 | ------ | ------ | 885 | 809 | 1,694 | 4,468 | 4,248 | 8,716 |
| ------ | ------ | 492 | 459 | 951 | ------ | ------ | 279 | 214 | 493 | 1,041 | 913 | 1,954 |
| 47 | 12 | 59 | 49 | 108 | 181 | 6 | 187 | 135 | 322 | 253 | 187 | 440 |
| ------ | ------ | 4 | 4 | 8 | ------ | ------ | 6 | 6 | 12 | 11 | 10 | 21 |
| ------ | ------ | *2,920* | *2,740* | *5,660* | ------ | ------ | *2,370* | *2,003* | *4,373* | *8,992* | *8,306* | *17,298* |
| ------ | ------ | 994 | 991 | 1,985 | ------ | ------ | 456 | 427 | 883 | 4,113 | 4,031 | 8,144 |
| ------ | ------ | 1,702 | 1,592 | 3,294 | ------ | ------ | 1,047 | 828 | 1,875 | 3,768 | 3,356 | 7,124 |
| 176 | 48 | 224 | 157 | 381 | 835 | 32 | 867 | 748 | 1,615 | 1,111 | 919 | 2,030 |
| ------ | ------ | *5,383* | *4,993* | *10,376* | ------ | ------ | *3,423* | *2,711* | *6,134* | *15,870* | *14,678* | *30,548* |
| ------ | ------ | 3,627 | 3,688 | 7,315 | ------ | ------ | 2,377 | 2,086 | 4,463 | 11,382 | 11,070 | 22,452 |
| ------ | ------ | 616 | 567 | 1,183 | ------ | ------ | 331 | 249 | 580 | 2,254 | 2,145 | 4,399 |
| 348 | 712 | 1,060 | 655 | 1,715 | 495 | 145 | 640 | 339 | 979 | 1,984 | 1,239 | 3,223 |
| ------ | ------ | 80 | 83 | 163 | ------ | ------ | 75 | 37 | 112 | 250 | 224 | 474 |
| ------ | ------ | *2,347* | *2,012* | *4,359* | ------ | ------ | *1,326* | *1,093* | *2,419* | *6,597* | *5,993* | *12,590* |
| ------ | ------ | 748 | 744 | 1,492 | ------ | ------ | 494 | 429 | 923 | 2,648 | 2,537 | 5,185 |
| ------ | ------ | 887 | 834 | 1,721 | ------ | ------ | 180 | 150 | 330 | 2,486 | 2,443 | 4,929 |
| 379 | 333 | 712 | 434 | 1,146 | 597 | 55 | 652 | 514 | 1,166 | 1,463 | 1,013 | 2,476 |
| ------ | ------ | *4,520* | *4,292* | *8,812* | ------ | ------ | *3,037* | *2,707* | *5,744* | *12,718* | *11,873* | *24,591* |
| ------ | ------ | 2,540 | 2,382 | 4,922 | ------ | ------ | 1,576 | 1,506 | 3,082 | 8,109 | 7,659 | 15,768 |
| ------ | ------ | 1,533 | 1,586 | 3,119 | ------ | ------ | 673 | 583 | 1,256 | 3,307 | 3,226 | 6,533 |
| 257 | 188 | 445 | 323 | 768 | 741 | 44 | 785 | 617 | 1,402 | 1,297 | 982 | 2,279 |
| ------ | ------ | 2 | 1 | 3 | ------ | ------ | 3 | 1 | 4 | 5 | 6 | 11 |
| ------ | ------ | *11,594* | *10,744* | *22,338* | ------ | ------ | *5,856* | *5,513* | *11,369* | *27,223* | *26,246* | *53,469* |
| ------ | ------ | 6,408 | 6,193 | 12,601 | ------ | ------ | 2,874 | 2,837 | 5,711 | 16,622 | 16,575 | 33,197 |
| ------ | ------ | 3,079 | 3,484 | 6,563 | ------ | ------ | 1,530 | 1,475 | 3,005 | 6,730 | 7,162 | 13,892 |
| 627 | 1,316 | 1,943 | 952 | 2,895 | 1,306 | 115 | 1,421 | 1,187 | 2,608 | 3,634 | 2,336 | 5,970 |
| ------ | 3 | 164 | 115 | 279 | ------ | 3 | 31 | 14 | 45 | 237 | 173 | 410 |
| ------ | ------ | *5,794* | *5,079* | *10,873* | ------ | ------ | *3,325* | *2,915* | *6,240* | *15,513* | *14,183* | *29,696* |
| ------ | ------ | 3,058 | 2,731 | 5,789 | ------ | ------ | 1,570 | 1,414 | 2,984 | 9,250 | 8,575 | 17,825 |
| ------ | ------ | 1,930 | 1,899 | 3,829 | ------ | ------ | 621 | 511 | 1,132 | 4,215 | 4,060 | 8,275 |
| 436 | 331 | 767 | 428 | 1,195 | 1,060 | 66 | 1,126 | 977 | 2,103 | 1,972 | 1,489 | 3,461 |
| ------ | ------ | 39 | 21 | 60 | ------ | ------ | 8 | 13 | 21 | 76 | 59 | 135 |
| ------ | ------ | *2,982* | *2,893* | *5,875* | ------ | ------ | *2,031* | *1,798* | *3,829* | *8,710* | *8,258* | *16,968* |
| ------ | ------ | 1,145 | 1,095 | 2,240 | ------ | ------ | 628 | 599 | 1,227 | 4,385 | 4,176 | 8,561 |
| ------ | ------ | 1,506 | 1,571 | 3,077 | ------ | ------ | 658 | 546 | 1,204 | 3,202 | 3,169 | 6,371 |
| 205 | 126 | 331 | 225 | 556 | 712 | 30 | 742 | 649 | 1,391 | 1,120 | 907 | 2,027 |
| ------ | ------ | ------ | 2 | 2 | ------ | ------ | 3 | 4 | 7 | 3 | 6 | 9 |
| ------ | ------ | *3,173* | *3,221* | *6,394* | ------ | ------ | *2,679* | *2,356* | *5,035* | *9,803* | *9,530* | *19,333* |
| ------ | ------ | 1,925 | 1,925 | 3,850 | ------ | ------ | 1,311 | 1,232 | 2,543 | 6,467 | 6,402 | 12,869 |
| ------ | ------ | 1,065 | 1,124 | 2,189 | ------ | ------ | 760 | 658 | 1,418 | 2,527 | 2,474 | 5,001 |
| 140 | 42 | 182 | 172 | 354 | 582 | 20 | 602 | 465 | 1,067 | 802 | 653 | 1,455 |
| ------ | ------ | 1 | ------ | 1 | ------ | ------ | 6 | 1 | 7 | 7 | 1 | 8 |

| Table No. 2 | Under 5 Years of Age | | | 5 and Under 10 Years | | | 10 and Under 18 Years | | | 18 and Under 21 Years | | |
|---|---|---|---|---|---|---|---|---|---|---|---|---|
| Counties and General Nativity | Male. | Female. | Total. | Male. | Female. | Total. | Male. | Female. | Total. | Male. | Female. | Total. |
| Buena Vista—Total | 886 | 842 | 1,728 | 916 | 875 | 1,791 | 1,371 | 1,344 | 2,715 | 495 | 498 | 993 |
| N. B. W.—N. P. | 616 | 563 | 1,179 | 567 | 553 | 1,120 | 692 | 731 | 1,423 | 242 | 227 | 469 |
| N. B. W.—F. or M. P. | 267 | 276 | 543 | 337 | 309 | 646 | 660 | 583 | 1,243 | 217 | 256 | 473 |
| F. B. W. | 3 | 3 | 6 | 12 | 13 | 25 | 19 | 30 | 49 | 36 | 15 | 51 |
| Colored | | | | | | | | | | | | |
| Butler—Total | 1,034 | 951 | 1,985 | 1,070 | 937 | 2,007 | 1,503 | 1,444 | 2,947 | 554 | 508 | 1,062 |
| N. B. W.—N. P. | 665 | 632 | 1,297 | 660 | 544 | 1,204 | 801 | 770 | 1,571 | 266 | 261 | 527 |
| N. B. W.—F. or M. P. | 360 | 311 | 671 | 386 | 359 | 745 | 639 | 620 | 1,259 | 239 | 227 | 466 |
| F. B. W. | 9 | 6 | 15 | 24 | 34 | 58 | 63 | 54 | 117 | 49 | 20 | 69 |
| Colored | | 2 | 2 | | | | | | | | | |
| Calhoun—Total | 925 | 948 | 1,873 | 982 | 900 | 1,882 | 1,481 | 1,394 | 2,875 | 542 | 549 | 1,091 |
| N. B. W.—N. P. | 737 | 790 | 1,527 | 728 | 668 | 1,396 | 995 | 967 | 1,962 | 343 | 357 | 700 |
| N. B. W.—F. or M. P. | 186 | 156 | 342 | 245 | 225 | 470 | 466 | 410 | 876 | 179 | 180 | 359 |
| F. B. W. | 2 | 2 | 4 | 9 | 7 | 16 | 20 | 17 | 37 | 19 | 10 | 29 |
| Colored | | | | | | | | | | 1 | 2 | 3 |
| Carroll—Total | 1,186 | 1,120 | 2,306 | 1,210 | 1,200 | 2,410 | 1,749 | 1,732 | 3,481 | 628 | 641 | 1,269 |
| N. B. W.—N. P. | 946 | 855 | 1,801 | 852 | 831 | 1,683 | 994 | 1,001 | 1,995 | 288 | 298 | 586 |
| N. B. W.—F. or M. P. | 237 | 259 | 496 | 352 | 365 | 717 | 738 | 713 | 1,451 | 303 | 324 | 627 |
| F. B. W. | 3 | 6 | 9 | 5 | 4 | 9 | 16 | 18 | 34 | 36 | 17 | 53 |
| Colored | | | | 1 | | 1 | 1 | | 1 | 1 | 2 | 3 |
| Cass—Total | 1,049 | 983 | 2,032 | 1,105 | 1,003 | 2,108 | 1,486 | 1,464 | 2,950 | 547 | 567 | 1,114 |
| N. B. W.—N. P. | 894 | 834 | 1,728 | 892 | 814 | 1,706 | 1,098 | 1,093 | 2,191 | 364 | 384 | 748 |
| N. B. W.—F. or M. P. | 150 | 144 | 294 | 200 | 181 | 381 | 365 | 352 | 717 | 164 | 172 | 336 |
| F. B. W. | 4 | 1 | 5 | 11 | 5 | 16 | 19 | 18 | 37 | 18 | 10 | 28 |
| Colored | 1 | 4 | 5 | 2 | 3 | 5 | 4 | 1 | 5 | 1 | 1 | 2 |
| Cedar—Total | 917 | 834 | 1,751 | 882 | 850 | 1,732 | 1,327 | 1,294 | 2,621 | 502 | 478 | 980 |
| N. B. W.—N. P. | 742 | 658 | 1,400 | 661 | 658 | 1,319 | 908 | 883 | 1,791 | 294 | 303 | 597 |
| N. B. W.—F. or M. P. | 175 | 176 | 351 | 213 | 185 | 398 | 379 | 382 | 761 | 191 | 160 | 351 |
| F. B. W. | | | | 8 | 7 | 15 | 40 | 28 | 68 | 17 | 15 | 32 |
| Colored | | | | | | | | 1 | 1 | | | |
| Cerro Gordo—Total | 1,677 | 1,562 | 3,239 | 1,549 | 1,456 | 3,005 | 2,107 | 2,141 | 4,248 | 1,030 | 921 | 1,951 |
| N. B. W.—N. P. | 1,193 | 1,093 | 2,286 | 1,097 | 978 | 2,075 | 1,414 | 1,420 | 2,834 | 527 | 549 | 1,076 |
| N. B. W.—F. or M. P. | 446 | 433 | 879 | 383 | 396 | 779 | 586 | 620 | 1,206 | 236 | 298 | 534 |
| F. B. W. | 28 | 22 | 50 | 61 | 73 | 134 | 96 | 93 | 189 | 259 | 68 | 327 |
| Colored | 10 | 14 | 24 | 8 | 9 | 17 | 11 | 8 | 19 | 8 | 6 | 14 |
| Cherokee—Total | 861 | 839 | 1,700 | 893 | 825 | 1,718 | 1,314 | 1,200 | 2,514 | 495 | 494 | 989 |
| N. B. W.—N. P. | 639 | 652 | 1,291 | 632 | 601 | 1,233 | 861 | 774 | 1,635 | 274 | 286 | 560 |
| N. B. W.—F. or M. P. | 213 | 181 | 394 | 249 | 206 | 455 | 416 | 388 | 804 | 168 | 186 | 354 |
| F. B. W. | 9 | 6 | 15 | 12 | 18 | 30 | 37 | 38 | 75 | 53 | 22 | 75 |
| Colored | | | | | | | | | | | | |
| Chickasaw—Total | 886 | 815 | 1,701 | 848 | 845 | 1,693 | 1,429 | 1,324 | 2,753 | 480 | 485 | 965 |
| N. B. W.—N. P. | 722 | 696 | 1,418 | 646 | 644 | 1,290 | 983 | 916 | 1,899 | 290 | 281 | 571 |
| N. B. W.—F. or M. P. | 164 | 117 | 281 | 197 | 198 | 395 | 428 | 403 | 831 | 175 | 197 | 372 |
| F. B. W. | | 2 | 2 | 5 | 3 | 8 | 18 | 5 | 23 | 15 | 7 | 22 |
| Colored | | | | | | | | | | | | |
| Clarke—Total | 551 | 548 | 1,099 | 628 | 597 | 1,225 | 913 | 815 | 1,728 | 322 | 332 | 654 |
| N. B. W.—N. P. | 535 | 525 | 1,060 | 602 | 569 | 1,171 | 860 | 778 | 1,638 | 294 | 314 | 608 |
| N. B. W.—F. or M. P. | 14 | 22 | 36 | 23 | 25 | 48 | 49 | 35 | 84 | 25 | 17 | 42 |
| F. B. W. | | | | 3 | 3 | 6 | 4 | 1 | 5 | 2 | 1 | 3 |
| Colored | 2 | 1 | 3 | | | | | 1 | 1 | 1 | | 1 |
| Clay—Total | 771 | 800 | 1,571 | 791 | 791 | 1,582 | 1,161 | 1,163 | 2,324 | 487 | 417 | 904 |
| N. B. W.—N. P. | 577 | 598 | 1,175 | 566 | 549 | 1,115 | 740 | 724 | 1,464 | 282 | 239 | 521 |
| N. B. W.—F. or M. P. | 191 | 201 | 392 | 217 | 231 | 448 | 399 | 418 | 817 | 176 | 162 | 338 |
| F. B. W. | 3 | 1 | 4 | 8 | 11 | 19 | 20 | 21 | 41 | 27 | 16 | 43 |
| Colored | | | | | | | 2 | | 2 | 2 | | 2 |
| Clayton—Total | 1,337 | 1,208 | 2,545 | 1,286 | 1,309 | 2,595 | 2,124 | 1,984 | 4,108 | 706 | 751 | 1,457 |
| N. B. W.—N. P. | 1,162 | 1,069 | 2,231 | 1,030 | 1,069 | 2,099 | 1,574 | 1,425 | 2,999 | 454 | 491 | 945 |
| N. B. W.—F. or M. P. | 175 | 138 | 313 | 244 | 230 | 474 | 533 | 551 | 1,084 | 238 | 254 | 492 |
| F. B. W. | | | | 11 | 8 | 19 | 14 | 7 | 21 | 14 | 5 | 19 |
| Colored | | 1 | 1 | 1 | 2 | 3 | 3 | 1 | 4 | | 1 | 1 |
| Clinton—Total | 2,086 | 2,000 | 4,086 | 1,962 | 1,986 | 3,948 | 3,149 | 3,411 | 6,560 | 1,355 | 1,448 | 2,803 |
| N. B. W.—N. P. | 1,506 | 1,406 | 2,912 | 1,277 | 1,325 | 2,602 | 1,763 | 1,956 | 3,719 | 636 | 688 | 1,324 |
| N. B. W.—F. or M. P. | 559 | 567 | 1,126 | 657 | 624 | 1,281 | 1,294 | 1,374 | 2,668 | 610 | 674 | 1,284 |
| F. B. W. | 12 | 16 | 28 | 23 | 25 | 48 | 79 | 64 | 143 | 98 | 77 | 175 |
| Colored | 9 | 11 | 20 | 5 | 12 | 17 | 13 | 17 | 30 | 11 | 9 | 20 |
| Crawford—Total | 1,107 | 1,109 | 2,216 | 1,118 | 1,089 | 2,207 | 1,738 | 1,631 | 3,369 | 629 | 638 | 1,267 |
| N. B. W.—N. P. | 789 | 753 | 1,542 | 678 | 676 | 1,354 | 800 | 769 | 1,569 | 223 | 237 | 460 |
| N. B. W.—F. or M. P. | 316 | 355 | 671 | 436 | 400 | 836 | 903 | 826 | 1,729 | 376 | 376 | 752 |
| F. B. W. | 2 | 1 | 3 | 4 | 10 | 14 | 31 | 33 | 64 | 30 | 25 | 55 |
| Colored | | | | | 3 | 3 | 4 | 3 | 7 | | | |

| 21 and Under 45 Years | | | | | 45 Years and Over | | | | | Total All Ages | | |
|---|---|---|---|---|---|---|---|---|---|---|---|---|
| Male | | | Female. | Total. | Male | | | Female. | Total. | Male. | Female. | Total. |
| Nat. | Un-Nat. | Total | | | Nat. | Un-Nat. | Total | | | | | |
| ------ | ------ | *3,324* | *2,990* | *6,314* | ------ | ------ | *1,986* | *1,685* | *3,671* | *8,978* | *8,234* | *17,212* |
| ------ | ------ | 1,232 | 1,137 | 2,369 | ------ | ------ | 615 | 547 | 1,162 | 3,964 | 3,758 | 7,722 |
| ------ | ------ | 1,435 | 1,422 | 2,857 | ------ | ------ | 397 | 345 | 742 | 3,313 | 3,191 | 6,504 |
| 385 | 272 | 657 | 431 | 1,088 | 921 | 51 | 972 | 793 | 1,765 | 1,699 | 1,285 | 2,984 |
| ------ | ------ | ------ | ------ | ------ | ------ | 1 | 2 | ------ | 2 | 2 | ------ | 2 |
| ------ | ------ | *3,040* | *2,909* | *5,949* | ------ | ------ | *2,183* | *1,881* | *4,064* | *9,384* | *8,630* | *18,014* |
| ------ | ------ | 1,268 | 1,261 | 2,529 | ------ | ------ | 941 | 822 | 1,763 | 4,601 | 4,290 | 8,891 |
| ------ | ------ | 1,252 | 1,206 | 2,458 | ------ | ------ | 446 | 390 | 836 | 3,322 | 3,113 | 6,435 |
| 318 | 202 | 518 | 441 | 959 | 698 | 98 | 796 | 669 | 1,465 | 1,459 | 1,224 | 2,683 |
| ------ | ------ | 2 | 1 | 3 | ------ | ------ | ------ | ------ | ------ | 2 | 3 | 5 |
| ------ | ------ | *3,262* | *3,038* | *6,300* | ------ | ------ | *2,058* | *1,729* | *3,787* | *9,250* | *8,558* | *17,808* |
| ------ | ------ | 1,765 | 1,663 | 3,428 | ------ | ------ | 1,014 | 873 | 1,887 | 5,582 | 5,318 | 10,900 |
| ------ | ------ | 1,155 | 1,133 | 2,288 | ------ | ------ | 412 | 350 | 762 | 2,643 | 2,454 | 5,097 |
| 217 | 114 | 331 | 237 | 568 | 600 | 28 | 628 | 505 | 1,133 | 1,009 | 778 | 1,787 |
| ------ | ------ | 11 | 5 | 16 | ------ | ------ | 4 | 1 | 5 | 16 | 8 | 24 |
| ------ | ------ | *3,738* | *3,528* | *7,266* | ------ | ------ | *2,276* | *1,989* | *4,265* | *10,787* | *10,210* | *20,997* |
| ------ | ------ | 1,344 | 1,366 | 2,710 | ------ | ------ | 689 | 609 | 1,298 | 5,113 | 4,960 | 10,073 |
| ------ | ------ | 1,879 | 1,879 | 3,758 | ------ | ------ | 578 | 568 | 1,146 | 4,087 | 4,108 | 8,195 |
| 305 | 195 | 500 | 277 | 777 | 966 | 35 | 1,001 | 810 | 1,811 | 1,561 | 1,132 | 2,693 |
| ------ | ------ | 15 | 6 | 21 | ------ | ------ | 8 | 2 | 10 | 26 | 10 | 36 |
| ------ | ------ | *3,517* | *3,464* | *6,981* | ------ | ------ | *2,417* | *2,185* | *4,602* | *10,121* | *9,666* | *19,787* |
| ------ | ------ | 2,040 | 2,097 | 4,137 | ------ | ------ | 1,387 | 1,312 | 2,699 | 6,675 | 6,534 | 13,209 |
| ------ | ------ | 1,164 | 1,115 | 2,279 | ------ | ------ | 453 | 386 | 839 | 2,496 | 2,350 | 4,846 |
| 212 | 94 | 306 | 245 | 551 | 543 | 30 | 573 | 486 | 1,059 | 931 | 765 | 1,696 |
| ------ | 1 | 7 | 7 | 14 | ------ | ------ | 4 | 1 | 5 | 19 | 17 | 36 |
| ------ | ------ | *3,217* | *3,076* | *6,293* | ------ | ------ | *2,256* | *1,990* | *4,246* | *9,101* | *8,522* | *17,623* |
| ------ | ------ | 1,729 | 1,645 | 3,374 | ------ | ------ | 1,097 | 1,008 | 2,105 | 5,431 | 5,155 | 10,586 |
| ------ | ------ | 1,110 | 1,153 | 2,263 | ------ | ------ | 448 | 418 | 866 | 2,516 | 2,474 | 4,990 |
| 278 | 97 | 375 | 277 | 652 | 679 | 29 | 708 | 563 | 1,271 | 1,148 | 890 | 2,038 |
| ------ | ------ | 3 | 1 | 4 | ------ | ------ | 3 | 1 | 4 | 6 | 3 | 9 |
| ------ | ------ | *7,315* | *5,756* | *13,071* | ------ | ------ | *3,435* | *2,785* | *6,220* | *17,113* | *14,621* | *31,734* |
| ------ | ------ | 3,293 | 2,909 | 6,202 | ------ | ------ | 1,515 | 1,293 | 2,808 | 9,039 | 8,242 | 17,281 |
| ------ | ------ | 1,906 | 2,025 | 3,931 | ------ | ------ | 868 | 748 | 1,616 | 4,425 | 4,520 | 8,945 |
| 516 | 1,531 | 2,047 | 776 | 2,823 | 834 | 195 | 1,029 | 730 | 1,759 | 3,520 | 1,762 | 5,282 |
| ------ | 1 | 69 | 46 | 115 | ------ | ------ | 23 | 14 | 37 | 129 | 97 | 226 |
| ------ | ------ | *3,237* | *2,943* | *6,180* | ------ | ------ | *1,898* | *1,592* | *3,490* | *8,698* | *7,893* | *16,591* |
| ------ | ------ | 1,653 | 1,458 | 3,111 | ------ | ------ | 821 | 758 | 1,579 | 4,880 | 4,529 | 9,409 |
| ------ | ------ | 969 | 1,120 | 2,089 | ------ | ------ | 439 | 359 | 798 | 2,454 | 2,440 | 4,894 |
| 298 | 317 | 615 | 365 | 980 | 578 | 58 | 636 | 475 | 1,111 | 1,362 | 924 | 2,286 |
| ------ | ------ | ------ | ------ | ------ | ------ | ------ | 2 | ------ | 2 | 2 | ------ | 2 |
| ------ | ------ | *2,665* | *2,671* | *5,336* | ------ | ------ | *1,948* | *1,693* | *3,641* | *8,256* | *7,833* | *16,089* |
| ------ | ------ | 1,110 | 1,175 | 2,285 | ------ | ------ | 585 | 574 | 1,159 | 4,336 | 4,286 | 8,622 |
| ------ | ------ | 1,331 | 1,326 | 2,657 | ------ | ------ | 723 | 599 | 1,322 | 3,018 | 2,840 | 5,858 |
| 170 | 54 | 224 | 170 | 394 | 616 | 24 | 640 | 520 | 1,160 | 902 | 707 | 1,609 |
| ------ | ------ | ------ | ------ | ------ | ------ | ------ | ------ | ------ | ------ | ------ | ------ | ------ |
| ------ | ------ | *1,785* | *1,811* | *3,596* | ------ | ------ | *1,447* | *1,279* | *2,726* | *5,646* | *5,382* | *11,028* |
| ------ | ------ | 1,557 | 1,592 | 3,149 | ------ | ------ | 1,200 | 1,081 | 2,281 | 5,048 | 4,859 | 9,907 |
| ------ | ------ | 186 | 194 | 380 | ------ | ------ | 163 | 133 | 296 | 460 | 426 | 886 |
| 25 | 10 | 35 | 20 | 55 | 74 | 4 | 78 | 57 | 135 | 122 | 82 | 204 |
| ------ | ------ | 7 | 5 | 12 | ------ | ------ | 6 | 8 | 14 | 16 | 15 | 31 |
| ------ | ------ | *2,829* | *2,522* | *5,351* | ------ | ------ | *1,628* | *1,296* | *2,924* | *7,667* | *6,989* | *14,656* |
| ------ | ------ | 1,412 | 1,289 | 2,701 | ------ | ------ | 713 | 596 | 1,309 | 4,290 | 3,995 | 8,285 |
| ------ | ------ | 984 | 952 | 1,936 | ------ | ------ | 343 | 295 | 638 | 2,310 | 2,259 | 4,569 |
| 290 | 143 | 433 | 280 | 713 | 535 | 35 | 570 | 404 | 974 | 1,061 | 733 | 1,794 |
| ------ | ------ | ------ | 1 | 1 | ------ | ------ | 2 | 1 | 3 | 6 | 2 | 8 |
| ------ | ------ | *4,338* | *4,131* | *8,469* | ------ | ------ | *3,197* | *2,758* | *5,955* | *12,988* | *12,141* | *25,129* |
| ------ | ------ | 1,886 | 1,740 | 3,626 | ------ | ------ | 858 | 753 | 1,611 | 6,964 | 6,547 | 13,511 |
| ------ | ------ | 2,112 | 2,167 | 4,279 | ------ | ------ | 1,318 | 1,083 | 2,401 | 4,620 | 4,423 | 9,043 |
| 230 | 106 | 336 | 221 | 557 | 983 | 35 | 1,018 | 922 | 1,940 | 1,393 | 1,163 | 2,556 |
| ------ | 1 | 4 | 3 | 7 | ------ | ------ | 3 | ------ | 3 | 11 | 8 | 19 |
| ------ | ------ | *8,998* | *8,304* | *17,302* | ------ | ------ | *5,824* | *5,316* | *11,140* | *23,874* | *22,465* | *45,839* |
| ------ | ------ | 3,343 | 3,174 | 6,517 | ------ | ------ | 1,609 | 1,565 | 3,174 | 10,134 | 10,114 | 20,248 |
| ------ | ------ | 3,979 | 4,022 | 8,001 | ------ | ------ | 1,708 | 1,558 | 3,266 | 8,807 | 8,819 | 17,626 |
| 881 | 735 | 1,616 | 1,065 | 2,681 | 2,365 | 109 | 2,474 | 2,165 | 4,639 | 4,302 | 3,412 | 7,714 |
| ------ | ------ | 60 | 43 | 103 | ------ | ------ | 33 | 28 | 61 | 131 | 120 | 251 |
| ------ | ------ | *3,932* | *3,441* | *7,373* | ------ | ------ | *2,278* | *1,871* | *4,149* | *10,802* | *9,779* | *20,581* |
| ------ | ------ | 1,144 | 1,044 | 2,188 | ------ | ------ | 565 | 491 | 1,056 | 4,199 | 3,970 | 8,169 |
| ------ | ------ | 2,092 | 1,890 | 3,982 | ------ | ------ | 450 | 364 | 814 | 4,573 | 4,211 | 8,784 |
| 479 | 207 | 686 | 500 | 1,186 | 1,201 | 59 | 1,260 | 1,016 | 2,276 | 2,013 | 1,585 | 3,598 |
| ------ | ------ | 10 | 7 | 17 | ------ | ------ | 3 | ------ | 3 | 17 | 13 | 30 |

| Table No. 2 | Under 5 Years of Age | | | 5 and Under 10 Years | | | 10 and Under 18 Years | | | 18 and Under 21 Years | | |
|---|---|---|---|---|---|---|---|---|---|---|---|---|
| Counties and General Nativity | Male. | Female. | Total. | Male. | Female. | Total. | Male. | Female. | Total. | Male. | Female. | Total. |
| Dallas—Total | *1,366* | *1,338* | *2,704* | *1,336* | *1,238* | *2,574* | *1,834* | *1,862* | *3,696* | *690* | *712* | *1,4* |
| N. B. W.—N. P. | 1,163 | 1,135 | 2,298 | 1,152 | 1,081 | 2,233 | 1,562 | 1,608 | 3,170 | 550 | 574 | 1,1 |
| N. B. W.—F. or M. P. | 185 | 191 | 376 | 154 | 137 | 291 | 224 | 204 | 428 | 93 | 103 | 1 |
| F. B. W. | 5 | 6 | 11 | 17 | 16 | 33 | 33 | 37 | 70 | 42 | 27 | |
| Colored | 13 | 6 | 19 | 13 | 4 | 17 | 15 | 13 | 28 | 5 | 8 | |
| Davis—Total | *673* | *668* | *1,341* | *728* | *710* | *1,438* | *1,103* | *1,009* | *2,112* | *348* | *370* | *7* |
| N. B. W.—N. P. | 656 | 644 | 1,300 | 695 | 673 | 1,368 | 1,039 | 943 | 1,982 | 317 | 346 | 6 |
| N. B. W.—F. or M. P. | 15 | 21 | 36 | 31 | 35 | 66 | 62 | 63 | 125 | 24 | 23 | |
| F. B. W. | 1 | | 1 | | | | | | | 2 | | |
| Colored | 1 | 3 | 4 | 2 | 2 | 4 | 2 | 3 | 5 | | 1 | |
| Decatur—Total | *1,019* | *922* | *1,935* | *1,006* | *950* | *1,956* | *1,486* | *1,331* | *2,817* | *482* | *499* | *9* |
| N. B. W.—N. P. | 985 | 902 | 1,887 | 975 | 909 | 1,884 | 1,398 | 1,259 | 2,657 | 448 | 465 | 9 |
| N. B. W.—F. or M. P. | 26 | 18 | 44 | 27 | 41 | 68 | 84 | 64 | 148 | 31 | 29 | |
| F. B. W. | | 2 | 2 | 2 | | 2 | 2 | 4 | 6 | 2 | 4 | |
| Colored | 2 | | 2 | 2 | | 2 | 2 | 4 | 6 | 1 | 1 | |
| Delaware—Total | *1,015* | *962* | *1,977* | *968* | *1,068* | *2,036* | *1,600* | *1,486* | *3,086* | *554* | *526* | *1,0* |
| N. B. W.—N. P. | 851 | 818 | 1,669 | 778 | 865 | 1,643 | 1,188 | 1,055 | 2,243 | 367 | 370 | 7 |
| N. B. W.—F. or M. P. | 159 | 139 | 298 | 188 | 196 | 384 | 400 | 414 | 814 | 173 | 149 | 3 |
| F. B. W. | 5 | 5 | 10 | 2 | 7 | 9 | 12 | 17 | 29 | 14 | 7 | |
| Colored | | | | | | | | | | | | |
| Des Moines—Total | *1,405* | *1,386* | *2,791* | *1,514* | *1,556* | *3,070* | *2,425* | *2,463* | *4,888* | *912* | *1,077* | *1,9* |
| N. B. W.—N. P. | 1,175 | 1,156 | 2,331 | 1,161 | 1,198 | 2,359 | 1,625 | 1,646 | 3,271 | 529 | 643 | 1,1 |
| N. B. W.—F. or M. P. | 220 | 215 | 435 | 328 | 337 | 665 | 732 | 750 | 1,482 | 350 | 400 | 7 |
| F. B. W. | 1 | 7 | 8 | 12 | 12 | 24 | 52 | 54 | 106 | 28 | 27 | |
| Colored | 9 | 8 | 17 | 13 | 9 | 22 | 16 | 13 | 29 | 5 | 7 | |
| Dickinson—Total | *504* | *526* | *1,030* | *552* | *526* | *1,078* | *847* | *778* | *1,625* | *303* | *288* | *5* |
| N. B. W.—N. P. | 405 | 436 | 841 | 405 | 393 | 798 | 593 | 554 | 1,147 | 190 | 190 | 3 |
| N. B. W.—F. or M. P. | 98 | 87 | 185 | 142 | 130 | 272 | 243 | 218 | 461 | 110 | 95 | 2 |
| F. B. W. | 1 | 3 | 4 | 5 | 3 | 8 | 11 | 6 | 17 | 3 | 3 | |
| Colored | | | | | | | | | | | | |
| Dubuque—Total | *2,893* | *2,889* | *5,782* | *2,885* | *2,842* | *5,727* | *4,473* | *4,517* | *8,990* | *1,840* | *2,058* | *3,8* |
| N. B. W.—N. P. | 2,335 | 2,329 | 4,664 | 2,197 | 2,119 | 4,316 | 3,026 | 3,069 | 6,095 | 1,091 | 1,194 | 2,2 |
| N. B. W.—F. or M. P. | 541 | 545 | 1,086 | 649 | 707 | 1,356 | 1,374 | 1,365 | 2,739 | 681 | 822 | 1,5 |
| F. B. W. | 16 | 11 | 27 | 35 | 15 | 50 | 65 | 76 | 141 | 65 | 40 | 1 |
| Colored | 1 | 4 | 5 | 4 | 1 | 5 | 8 | 7 | 15 | 3 | 2 | |
| Emmet—Total | *697* | *667* | *1,364* | *637* | *619* | *1,256* | *955* | *914* | *1,869* | *336* | *336* | *6* |
| N. B. W.—N. P. | 495 | 475 | 970 | 414 | 401 | 815 | 556 | 521 | 1,077 | 178 | 186 | 3 |
| N. B. W.—F. or M. P. | 199 | 187 | 386 | 216 | 210 | 426 | 381 | 381 | 762 | 141 | 141 | 2 |
| F. B. W. | 3 | 4 | 7 | 7 | 7 | 14 | 17 | 10 | 27 | 17 | 9 | |
| Colored | | 1 | 1 | | 1 | 1 | 1 | 2 | 3 | | | |
| Fayette—Total | *1,569* | *1,529* | *3,098* | *1,527* | *1,461* | *2,988* | *2,308* | *2,195* | *4,503* | *916* | *844* | *1,7* |
| N. B. W.—N. P. | 1,281 | 1,230 | 2,511 | 1,167 | 1,129 | 2,296 | 1,608 | 1,554 | 3,162 | 579 | 564 | 1,1 |
| N. B. W.—F. or M. P. | 274 | 285 | 559 | 338 | 312 | 650 | 632 | 613 | 1,245 | 268 | 260 | 5 |
| F. B. W. | 14 | 14 | 28 | 21 | 20 | 41 | 66 | 27 | 93 | 66 | 20 | |
| Colored | | | | 1 | | 1 | 2 | 1 | 3 | 3 | | |
| Floyd—Total | *915* | *808* | *1,723* | *886* | *889* | *1,775* | *1,368* | *1,324* | *2,692* | *489* | *472* | *9* |
| N. B. W.—N. P. | 765 | 683 | 1,448 | 711 | 722 | 1,433 | 982 | 980 | 1,962 | 304 | 296 | 6 |
| N. B. W.—F. or M. P. | 144 | 119 | 263 | 170 | 157 | 327 | 364 | 324 | 688 | 149 | 169 | 3 |
| F. B. W. | 6 | 6 | 12 | 5 | 10 | 15 | 22 | 19 | 41 | 29 | 6 | |
| Colored | | | | | | | | 1 | 1 | 1 | 1 | |
| Franklin—Total | *885* | *854* | *1,739* | *900* | *861* | *1,761* | *1,380* | *1,271* | *2,651* | *510* | *436* | *9* |
| N. B. W.—N. P. | 599 | 584 | 1,183 | 520 | 539 | 1,059 | 727 | 717 | 1,444 | 233 | 199 | 4 |
| N. B. W.—F. or M. P. | 281 | 267 | 548 | 363 | 309 | 672 | 603 | 518 | 1,121 | 225 | 218 | 4 |
| F. B. W. | 5 | 1 | 6 | 16 | 13 | 29 | 50 | 36 | 86 | 50 | 18 | |
| Colored | | 2 | 2 | 1 | | 1 | | | | 2 | 1 | |
| Fremont—Total | *953* | *877* | *1,830* | *921* | *838* | *1,759* | *1,326* | *1,291* | *2,617* | *437* | *471* | *9* |
| N. B. W.—N. P. | 891 | 830 | 1,721 | 867 | 776 | 1,643 | 1,202 | 1,177 | 2,379 | 383 | 424 | 8 |
| N. B. W.—F. or M. P. | 59 | 45 | 104 | 50 | 59 | 109 | 122 | 109 | 231 | 50 | 46 | |
| F. B. W. | 3 | 2 | 5 | 2 | 3 | 5 | 2 | 5 | 7 | 4 | | |
| Colored | | | | 2 | | 2 | | | | | 1 | |
| Greene—Total | *956* | *935* | *1,891* | *925* | *868* | *1,793* | *1,178* | *1,247* | *2,425* | *497* | *477* | *9* |
| N. B. W.—N. P. | 871 | 846 | 1,717 | 822 | 763 | 1,585 | 931 | 1,026 | 1,957 | 398 | 375 | 7 |
| N. B. W.—F. or M. P. | 85 | 89 | 174 | 100 | 99 | 199 | 234 | 217 | 451 | 81 | 97 | 1 |
| F. B. W. | | | | 3 | 6 | 9 | 13 | 4 | 17 | 18 | 5 | |
| Colored | | | | | | | | | | | | |
| Grundy—Total | *914* | *862* | *1,776* | *785* | *795* | *1,580* | *1,145* | *1,041* | *2,186* | *392* | *417* | *8* |
| N. B. W.—N. P. | 621 | 557 | 1,178 | 461 | 491 | 952 | 587 | 540 | 1,127 | 167 | 184 | 3 |
| N. B. W.—F. or M. P. | 289 | 296 | 585 | 305 | 290 | 595 | 499 | 448 | 947 | 184 | 195 | 3 |
| F. B. W. | 4 | 8 | 12 | 16 | 13 | 29 | 57 | 52 | 109 | 41 | 38 | |
| Colored | | 1 | 1 | 3 | 1 | 4 | 2 | 1 | 3 | | | |

| 21 and Under 45 Years | | | | | 45 Years and Over | | | | | Total All Ages | | |
|---|---|---|---|---|---|---|---|---|---|---|---|---|
| Male | | | Female. | Total. | Male | | | Female. | Total. | Male. | Female. | Total. |
| Nat. | Un-Nat. | Total | | | Nat. | Un-Nat. | Total | | | | | |
| ------ | ------ | 4,801 | 4,434 | 9,235 | ------ | ------ | 3,170 | 2,829 | 5,999 | 13,197 | 12,413 | 25,610 |
| ------ | ------ | 3,376 | 3,285 | 6,661 | ------ | ------ | 2,272 | 2,071 | 4,343 | 10,075 | 9,754 | 19,829 |
| ------ | ------ | 851 | 841 | 1,692 | ------ | ------ | 468 | 454 | 922 | 1,975 | 1,930 | 3,905 |
| 132 | 395 | 527 | 262 | 789 | 352 | 56 | 408 | 291 | 699 | 1,032 | 639 | 1,671 |
| ------ | ------ | 47 | 46 | 93 | ------ | ------ | 22 | 13 | 35 | 115 | 90 | 205 |
| ------ | ------ | 2,131 | 2,102 | 4,233 | ------ | ------ | 1,746 | 1,594 | 3,340 | 6,724 | 6,453 | 13,177 |
| ------ | ------ | 1,901 | 1,858 | 3,759 | ------ | ------ | 1,453 | 1,353 | 2,806 | 6,061 | 5,817 | 11,878 |
| ------ | ------ | 199 | 204 | 403 | ------ | ------ | 177 | 161 | 338 | 508 | 507 | 1,015 |
| 20 | 3 | 23 | 32 | 55 | 102 | 8 | 110 | 76 | 186 | 136 | 108 | 244 |
| ------ | ------ | 8 | 8 | 16 | ------ | ------ | 6 | 4 | 10 | 19 | 21 | 40 |
| ------ | ------ | 2,658 | 2,719 | 5,377 | ------ | ------ | 2,161 | 1,921 | 4,082 | 8,806 | 8,342 | 17,148 |
| ------ | ------ | 2,355 | 2,409 | 4,764 | ------ | ------ | 1,748 | 1,564 | 3,312 | 7,909 | 7,508 | 15,417 |
| ------ | ------ | 271 | 274 | 545 | ------ | ------ | 267 | 256 | 523 | 706 | 682 | 1,388 |
| 25 | 5 | 30 | 31 | 61 | 133 | 10 | 143 | 98 | 241 | 179 | 139 | 318 |
| ------ | ------ | 2 | 5 | 7 | ------ | ------ | 3 | 3 | 6 | 12 | 13 | 25 |
| ------ | ------ | 3,067 | 2,899 | 5,966 | ------ | ------ | 2,244 | 2,175 | 4,419 | 9,448 | 9,116 | 18,564 |
| ------ | ------ | 1,565 | 1,544 | 3,109 | ------ | ------ | 979 | 1,011 | 1,990 | 5,728 | 5,663 | 11,391 |
| ------ | ------ | 1,228 | 1,160 | 2,388 | ------ | ------ | 693 | 654 | 1,347 | 2,841 | 2,712 | 5,553 |
| 193 | 78 | 271 | 194 | 465 | 539 | 33 | 572 | 510 | 1,082 | 876 | 740 | 1,616 |
| ------ | 1 | 3 | 1 | 4 | ------ | ------ | ------ | ------ | ------ | 3 | 1 | 4 |
| ------ | ------ | 6,585 | 6,802 | 13,387 | ------ | ------ | 4,820 | 4,711 | 9,531 | 17,661 | 17,995 | 35,656 |
| ------ | ------ | 3,169 | 3,137 | 6,306 | ------ | ------ | 1,664 | 1,632 | 3,296 | 9,323 | 9,412 | 18,735 |
| ------ | ------ | 2,716 | 3,072 | 5,788 | ------ | ------ | 1,380 | 1,518 | 2,898 | 5,726 | 6,292 | 12,018 |
| 410 | 193 | 603 | 510 | 1,113 | 1,655 | 71 | 1,726 | 1,516 | 3,242 | 2,422 | 2,126 | 4,548 |
| ------ | 2 | 97 | 83 | 180 | ------ | ------ | 50 | 45 | 95 | 190 | 165 | 355 |
| ------ | ------ | 1,714 | 1,577 | 3,291 | ------ | ------ | 1,059 | 791 | 1,850 | 4,979 | 4,486 | 9,465 |
| ------ | ------ | 949 | 878 | 1,827 | ------ | ------ | 519 | 415 | 934 | 3,061 | 2,866 | 5,927 |
| ------ | ------ | 579 | 570 | 1,149 | ------ | ------ | 234 | 175 | 409 | 1,406 | 1,275 | 2,681 |
| 140 | 46 | 186 | 129 | 315 | 285 | 21 | 306 | 201 | 507 | 512 | 345 | 857 |
| ------ | ------ | 11,405 | 11,527 | 22,932 | ------ | ------ | 7,047 | 6,599 | 13,646 | 30,543 | 30,432 | 60,975 |
| ------ | ------ | 4,456 | 4,528 | 8,984 | ------ | ------ | 1,145 | 927 | 2,072 | 14,250 | 14,166 | 28,416 |
| ------ | ------ | 5,390 | 6,038 | 11,428 | ------ | ------ | 3,274 | 3,423 | 6,697 | 11,909 | 12,900 | 24,809 |
| 900 | 738 | 1,538 | 951 | 2,489 | 2,488 | 131 | 2,619 | 2,244 | 4,863 | 4,338 | 3,337 | 7,675 |
| ------ | ------ | 21 | 10 | 31 | ------ | ------ | 9 | 5 | 14 | 46 | 29 | 75 |
| ------ | ------ | 2,165 | 1,940 | 4,105 | ------ | ------ | 1,186 | 908 | 2,094 | 5,976 | 5,384 | 11,360 |
| ------ | ------ | 973 | 864 | 1,837 | ------ | ------ | 406 | 342 | 748 | 3,022 | 2,789 | 5,811 |
| ------ | ------ | 804 | 827 | 1,631 | ------ | ------ | 281 | 203 | 484 | 2,022 | 1,949 | 3,971 |
| 231 | 154 | 385 | 245 | 630 | 470 | 26 | 496 | 362 | 858 | 925 | 637 | 1,562 |
| ------ | ------ | 3 | 4 | 7 | ------ | ------ | 3 | 1 | 4 | 7 | 9 | 16 |
| ------ | ------ | 5,282 | 4,973 | 10,255 | ------ | ------ | 3,503 | 3,150 | 6,653 | 15,105 | 14,152 | 29,257 |
| ------ | ------ | 2,727 | 2,667 | 5,394 | ------ | ------ | 1,548 | 1,454 | 3,002 | 8,910 | 8,598 | 17,508 |
| ------ | ------ | 1,796 | 1,868 | 3,664 | ------ | ------ | 1,051 | 938 | 1,989 | 4,359 | 4,276 | 8,635 |
| 315 | 431 | 746 | 433 | 1,179 | 836 | 58 | 894 | 754 | 1,648 | 1,807 | 1,268 | 3,075 |
| ------ | ------ | 13 | 5 | 18 | ------ | ------ | 10 | 4 | 14 | 29 | 10 | 39 |
| ------ | ------ | 3,324 | 3,325 | 6,649 | ------ | ------ | 2,321 | 2,098 | 4,419 | 9,297 | 8,916 | 18,213 |
| ------ | ------ | 1,652 | 1,718 | 3,370 | ------ | ------ | 1,040 | 973 | 2,013 | 5,454 | 5,372 | 10,826 |
| ------ | ------ | 1,312 | 1,370 | 2,682 | ------ | ------ | 604 | 533 | 1,137 | 2,743 | 2,672 | 5,415 |
| 213 | 144 | 357 | 236 | 593 | 627 | 47 | 674 | 590 | 1,264 | 1,093 | 867 | 1,960 |
| ------ | 1 | 3 | 1 | 4 | ------ | ------ | 3 | 2 | 5 | 7 | 5 | 12 |
| ------ | ------ | 3,031 | 2,669 | 5,700 | ------ | ------ | 1,685 | 1,359 | 3,044 | 8,391 | 7,450 | 15,841 |
| ------ | ------ | 1,222 | 1,112 | 2,334 | ------ | ------ | 617 | 471 | 1,088 | 3,918 | 3,622 | 7,540 |
| ------ | ------ | 1,197 | 1,146 | 2,343 | ------ | ------ | 389 | 349 | 738 | 3,058 | 2,807 | 5,865 |
| 385 | 221 | 606 | 409 | 1,015 | 614 | 63 | 677 | 538 | 1,215 | 1,404 | 1,015 | 2,419 |
| ------ | ------ | 6 | 2 | 8 | ------ | 1 | 2 | 1 | 3 | 11 | 6 | 17 |
| ------ | ------ | 2,674 | 2,643 | 5,317 | ------ | ------ | 1,965 | 1,671 | 3,636 | 8,276 | 7,791 | 16,067 |
| ------ | ------ | 2,184 | 2,172 | 4,356 | ------ | ------ | 1,518 | 1,316 | 2,834 | 7,045 | 6,695 | 13,740 |
| ------ | ------ | 408 | 402 | 810 | ------ | ------ | 274 | 210 | 484 | 963 | 871 | 1,834 |
| 60 | 19 | 79 | 67 | 146 | 169 | 1 | 170 | 143 | 313 | 260 | 220 | 480 |
| ------ | ------ | 3 | 2 | 5 | ------ | ------ | 3 | 2 | 5 | 8 | 5 | 13 |
| ------ | ------ | 2,941 | 2,755 | 5,696 | ------ | ------ | 1,903 | 1,657 | 3,560 | 8,400 | 7,939 | 16,339 |
| ------ | ------ | 1,975 | 1,864 | 3,839 | ------ | ------ | 1,163 | 1,024 | 2,187 | 6,160 | 5,898 | 12,058 |
| ------ | ------ | 793 | 773 | 1,566 | ------ | ------ | 370 | 365 | 735 | 1,663 | 1,640 | 3,303 |
| 109 | 64 | 173 | 118 | 291 | 359 | 10 | 369 | 267 | 636 | 576 | 400 | 976 |
| ------ | ------ | ------ | ------ | ------ | ------ | ------ | 1 | 1 | 2 | 1 | 1 | 2 |
| ------ | ------ | 2,596 | 2,442 | 5,038 | ------ | ------ | 1,396 | 1,266 | 2,662 | 7,228 | 6,823 | 14,051 |
| ------ | ------ | 913 | 883 | 1,796 | ------ | ------ | 470 | 470 | 940 | 3,219 | 3,125 | 6,344 |
| ------ | ------ | 1,121 | 1,188 | 2,309 | ------ | ------ | 289 | 251 | 540 | 2,687 | 2,668 | 5,355 |
| 341 | 218 | 559 | 370 | 929 | 582 | 55 | 637 | 545 | 1,182 | 1,314 | 1,026 | 2,340 |
| ------ | ------ | 3 | 1 | 4 | ------ | ------ | ------ | ------ | ------ | 8 | 4 | 12 |

| Table No. 2 | Under 5 Years of Age | | | 5 and Under 10 Years | | | 10 and Under 18 Years | | | 18 and Under 21 Years | | |
|---|---|---|---|---|---|---|---|---|---|---|---|---|
| Counties and General Nativity | Male. | Female. | Total. | Male. | Female. | Total. | Male. | Female. | Total. | Male. | Female. | Total. |
| Guthrie—Total | 1,036 | 1,018 | 2,054 | 1,011 | 954 | 1,965 | 1,466 | 1,411 | 2,877 | 494 | 511 | 1,005 |
| N. B. W.—N. P. | 941 | 917 | 1,858 | 910 | 855 | 1,765 | 1,260 | 1,235 | 2,495 | 406 | 447 | 853 |
| N. B. W.—F. or M. P. | 94 | 98 | 192 | 98 | 92 | 190 | 189 | 163 | 352 | 80 | 58 | 138 |
| F. B. W. | 1 | 3 | 4 | 3 | 7 | 10 | 17 | 13 | 30 | 8 | 6 | 14 |
| Colored | | | | | | | | | | | | |
| Hamilton—Total | 1,169 | 1,087 | 2,256 | 1,059 | 1,087 | 2,146 | 1,615 | 1,570 | 3,185 | 638 | 594 | 1,232 |
| N. B. W.—N. P. | 916 | 788 | 1,704 | 736 | 743 | 1,479 | 970 | 947 | 1,917 | 328 | 343 | 671 |
| N. B. W.—F. or M. P. | 250 | 293 | 543 | 314 | 337 | 651 | 621 | 597 | 1,218 | 265 | 229 | 494 |
| F. B. W. | 3 | 6 | 9 | 9 | 7 | 16 | 24 | 26 | 50 | 45 | 21 | 66 |
| Colored | | | | | | | | | | | 1 | 1 |
| Hancock—Total | 803 | 764 | 1,567 | 854 | 817 | 1,671 | 1,215 | 1,219 | 2,434 | 448 | 394 | 842 |
| N. B. W.—N. P. | 490 | 493 | 983 | 462 | 471 | 933 | 585 | 581 | 1,166 | 185 | 174 | 359 |
| N. B. W.—F. or M. P. | 308 | 269 | 577 | 389 | 336 | 725 | 611 | 619 | 1,230 | 245 | 211 | 456 |
| F. B. W. | 5 | 1 | 6 | 3 | 10 | 13 | 19 | 19 | 38 | 18 | 9 | 27 |
| Colored | | 1 | 1 | | | | | | | | | |
| Hardin—Total | 1,129 | 1,072 | 2,201 | 1,164 | 1,122 | 2,286 | 1,771 | 1,669 | 3,440 | 674 | 635 | 1,309 |
| N. B. W.—N. P. | 859 | 808 | 1,667 | 786 | 779 | 1,565 | 1,104 | 1,039 | 2,143 | 399 | 377 | 776 |
| N. B. W.—F. or M. P. | 265 | 261 | 526 | 371 | 332 | 703 | 620 | 598 | 1,218 | 245 | 247 | 492 |
| F. B. W. | 5 | 3 | 8 | 6 | 11 | 17 | 39 | 32 | 71 | 27 | 11 | 38 |
| Colored | | | | 1 | | 1 | 8 | | 8 | 3 | | 3 |
| Harrison—Total | 1,338 | 1,297 | 2,635 | 1,446 | 1,393 | 2,839 | 2,019 | 1,973 | 3,992 | 712 | 724 | 1,436 |
| N. B. W.—N. P. | 1,169 | 1,136 | 2,305 | 1,197 | 1,134 | 2,331 | 1,538 | 1,574 | 3,112 | 518 | 529 | 1,047 |
| N. B. W.—F. or M. P. | 159 | 158 | 317 | 243 | 251 | 494 | 464 | 381 | 845 | 168 | 186 | 354 |
| F. B. W. | 3 | 2 | 5 | 3 | 4 | 7 | 16 | 17 | 33 | 26 | 9 | 35 |
| Colored | 7 | 1 | 8 | 3 | 4 | 7 | 1 | 1 | 2 | | | |
| Henry—Total | 795 | 746 | 1,541 | 881 | 891 | 1,772 | 1,272 | 1,298 | 2,570 | 460 | 485 | 945 |
| N. B. W.—N. P. | 740 | 666 | 1,406 | 784 | 797 | 1,581 | 1,119 | 1,112 | 2,231 | 370 | 413 | 783 |
| N. B. W.—F. or M. P. | 45 | 73 | 118 | 83 | 82 | 165 | 129 | 155 | 284 | 81 | 66 | 147 |
| F. B. W. | 2 | 2 | 4 | 5 | 5 | 10 | 6 | 7 | 13 | 4 | 2 | 6 |
| Colored | 8 | 5 | 13 | 9 | 7 | 16 | 18 | 24 | 42 | 5 | 4 | 9 |
| Howard—Total | 766 | 678 | 1,444 | 791 | 777 | 1,568 | 1,241 | 1,185 | 2,426 | 423 | 429 | 852 |
| N. B. W.—N. P. | 606 | 535 | 1,141 | 561 | 569 | 1,130 | 795 | 734 | 1,529 | 209 | 230 | 439 |
| N. B. W.—F. or M. P. | 159 | 143 | 302 | 226 | 205 | 431 | 441 | 443 | 884 | 203 | 195 | 398 |
| F. B. W. | 1 | | 1 | 4 | 3 | 7 | 4 | 7 | 11 | 10 | 3 | 13 |
| Colored | | | | | | | 1 | 1 | 2 | 1 | 1 | 2 |
| Humboldt—Total | 728 | 699 | 1,427 | 711 | 728 | 1,439 | 1,056 | 1,011 | 2,067 | 444 | 381 | 825 |
| N. B. W.—N. P. | 476 | 482 | 958 | 439 | 462 | 901 | 555 | 519 | 1,074 | 207 | 160 | 367 |
| N. B. W.—F. or M. P. | 251 | 217 | 468 | 266 | 259 | 525 | 483 | 478 | 961 | 189 | 205 | 394 |
| F. B. W. | 1 | | 1 | 6 | 6 | 12 | 18 | 14 | 32 | 48 | 16 | 64 |
| Colored | | | | | 1 | 1 | | | | | | |
| Ida—Total | 645 | 614 | 1,259 | 622 | 565 | 1,187 | 900 | 892 | 1,792 | 371 | 373 | 744 |
| N. B. W.—N. P. | 421 | 409 | 830 | 364 | 324 | 688 | 445 | 436 | 881 | 150 | 177 | 327 |
| N. B. W.—F. or M. P. | 220 | 202 | 422 | 249 | 236 | 485 | 422 | 434 | 856 | 185 | 180 | 365 |
| F. B. W. | 4 | 3 | 7 | 9 | 5 | 14 | 33 | 22 | 55 | 36 | 16 | 52 |
| Colored | | | | | | | | | | | | |
| Iowa—Total | 970 | 967 | 1,937 | 966 | 1,011 | 1,977 | 1,538 | 1,454 | 2,992 | 521 | 562 | 1,083 |
| N. B. W.—N. P. | 831 | 837 | 1,668 | 773 | 832 | 1,605 | 1,137 | 1,040 | 2,177 | 346 | 372 | 718 |
| N. B. W.—F. or M. P. | 136 | 129 | 265 | 190 | 170 | 360 | 391 | 408 | 799 | 160 | 181 | 341 |
| F. B. W. | 3 | 1 | 4 | 3 | 9 | 12 | 10 | 6 | 16 | 15 | 9 | 24 |
| Colored | | | | | | | | | | | | |
| Jackson—Total | 930 | 992 | 1,922 | 1,096 | 990 | 2,086 | 1,629 | 1,562 | 3,191 | 571 | 605 | 1,176 |
| N. B. W.—N. P. | 794 | 861 | 1,655 | 873 | 798 | 1,671 | 1,182 | 1,104 | 2,286 | 367 | 393 | 760 |
| N. B. W.—F. or M. P. | 135 | 129 | 264 | 220 | 189 | 409 | 439 | 450 | 889 | 188 | 203 | 391 |
| F. B. W. | 1 | 2 | 3 | 3 | 3 | 6 | 8 | 8 | 16 | 16 | 9 | 25 |
| Colored | | | | | | | | | | | | |
| Jasper—Total | 1,432 | 1,416 | 2,848 | 1,528 | 1,481 | 3,009 | 2,065 | 2,067 | 4,132 | 815 | 761 | 1,576 |
| N. B. W.—N. P. | 1,151 | 1,104 | 2,255 | 1,179 | 1,200 | 2,379 | 1,577 | 1,564 | 3,141 | 587 | 566 | 1,153 |
| N. B. W.—F. or M. P. | 261 | 288 | 549 | 298 | 242 | 540 | 404 | 408 | 812 | 178 | 162 | 340 |
| F. B. W. | 14 | 17 | 31 | 46 | 33 | 79 | 72 | 74 | 146 | 46 | 31 | 77 |
| Colored | 6 | 7 | 13 | 5 | 6 | 11 | 12 | 21 | 33 | 4 | 2 | 6 |
| Jefferson—Total | 803 | 806 | 1,609 | 863 | 855 | 1,718 | 1,269 | 1,202 | 2,471 | 462 | 512 | 974 |
| N. B. W.—N. P. | 739 | 752 | 1,491 | 781 | 754 | 1,535 | 1,088 | 1,021 | 2,109 | 371 | 425 | 796 |
| N. B. W.—F. or M. P. | 57 | 45 | 102 | 77 | 90 | 167 | 161 | 170 | 331 | 77 | 79 | 156 |
| F. B. W. | 2 | 1 | 3 | 1 | 3 | 4 | 10 | 5 | 15 | 12 | 4 | 16 |
| Colored | 5 | 8 | 13 | 4 | 8 | 12 | 10 | 6 | 16 | 2 | 4 | 6 |
| Johnson—Total | 1,341 | 1,210 | 2,551 | 1,418 | 1,346 | 2,764 | 2,073 | 2,042 | 4,115 | 809 | 840 | 1,649 |
| N. B. W.—N. P. | 1,158 | 1,047 | 2,205 | 1,170 | 1,094 | 2,264 | 1,555 | 1,554 | 3,109 | 555 | 567 | 1,122 |
| N. B. W.—F. or M. P. | 181 | 160 | 341 | 237 | 243 | 480 | 494 | 464 | 958 | 240 | 264 | 504 |
| F. B. W. | | 1 | 1 | 4 | 6 | 10 | 15 | 18 | 33 | 14 | 8 | 22 |
| Colored | 2 | 2 | 4 | 7 | 3 | 10 | 9 | 6 | 15 | | 1 | 1 |

| 21 and Under 45 Years | | | | | 45 Years and Over | | | | | Total All Ages | | |
|---|---|---|---|---|---|---|---|---|---|---|---|---|
| Male | | | Female. | Total. | Male | | | Female. | Total. | Male. | Female. | Total. |
| Nat. | Un-Nat. | Total | | | Nat. | Un-Nat. | Total | | | | | |
| | | 3,192 | 3,149 | 6,341 | | | 2,246 | 1,928 | 4,174 | 9,445 | 8,971 | 18,41 |
| | | 2,349 | 2,351 | 4,700 | | | 1,629 | 1,425 | 3,054 | 7,495 | 7,230 | 14,72 |
| | | 673 | 663 | 1,336 | | | 335 | 304 | 639 | 1,469 | 1,378 | 2,84 |
| 89 | 80 | 169 | 134 | 303 | 265 | 17 | 282 | 199 | 481 | 480 | 362 | 84 |
| | 1 | 1 | 1 | 2 | | | | | | 1 | 1 | |
| | | 3,821 | 3,440 | 7,261 | | | 2,387 | 2,047 | 4,434 | 10,689 | 9,825 | 20,51 |
| | | 1,718 | 1,635 | 3,353 | | | 964 | 868 | 1,832 | 5,632 | 5,324 | 10,95 |
| | | 1,499 | 1,420 | 2,919 | | | 477 | 404 | 881 | 3,426 | 3,280 | 6,70 |
| 282 | 320 | 602 | 384 | 986 | 865 | 79 | 944 | 773 | 1,717 | 1,627 | 1,217 | 2,84 |
| | | 2 | 1 | 3 | | | 2 | 2 | 4 | 4 | 4 | |
| | | 2,503 | 2,242 | 4,745 | | | 1,473 | 1,154 | 2,627 | 7,296 | 6,590 | 13,88 |
| | | 896 | 821 | 1,717 | | | 427 | 340 | 767 | 3,045 | 2,880 | 5,92 |
| | | 1,126 | 1,098 | 2,224 | | | 330 | 269 | 599 | 3,009 | 2,802 | 5,81 |
| 299 | 180 | 479 | 322 | 801 | 675 | 39 | 714 | 543 | 1,257 | 1,238 | 904 | 2,14 |
| | | 2 | 1 | 3 | | | 2 | 2 | 4 | 4 | 4 | |
| | | 4,018 | 3,883 | 7,901 | | | 2,809 | 2,538 | 5,347 | 11,565 | 10,919 | 22,48 |
| | | 2,153 | 2,129 | 4,282 | | | 1,440 | 1,353 | 2,793 | 6,741 | 6,485 | 13,22 |
| | | 1,288 | 1,353 | 2,641 | | | 529 | 474 | 1,003 | 3,318 | 3,265 | 6,58 |
| 362 | 215 | 577 | 397 | 974 | 762 | 76 | 838 | 711 | 1,549 | 1,492 | 1,165 | 2,65 |
| | | | 4 | 4 | | | 2 | | 2 | 14 | 4 | 1 |
| | | 4,302 | 3,991 | 8,293 | | | 2,829 | 2,303 | 5,132 | 12,646 | 11,681 | 24,32 |
| | | 2,830 | 2,685 | 5,515 | | | 1,711 | 1,503 | 3,214 | 8,963 | 8,561 | 17,52 |
| | | 1,061 | 1,046 | 2,107 | | | 517 | 407 | 924 | 2,612 | 2,429 | 5,04 |
| 186 | 217 | 403 | 255 | 658 | 560 | 34 | 594 | 392 | 986 | 1,045 | 679 | 1,72 |
| | | 8 | 5 | 13 | | 2 | 7 | 1 | 8 | 26 | 12 | 3 |
| | | 2,961 | 3,061 | 6,022 | | | 2,538 | 2,419 | 4,957 | 8,907 | 8,900 | 17,80 |
| | | 2,168 | 2,306 | 4,474 | | | 1,701 | 1,670 | 3,371 | 6,882 | 6,964 | 13,84 |
| | | 625 | 633 | 1,258 | | | 419 | 438 | 857 | 1,382 | 1,447 | 2,82 |
| 73 | 54 | 127 | 77 | 204 | 362 | 15 | 377 | 277 | 654 | 521 | 370 | 89 |
| | | 41 | 45 | 86 | | | 41 | 34 | 75 | 122 | 119 | 24 |
| | | 2,180 | 2,280 | 4,460 | | | 1,753 | 1,426 | 3,179 | 7,154 | 6,775 | 13,92 |
| | | 807 | 859 | 1,666 | | | 455 | 390 | 845 | 3,433 | 3,317 | 6,75 |
| | | 1,140 | 1,218 | 2,358 | | | 637 | 511 | 1,148 | 2,806 | 2,715 | 5,52 |
| 177 | 55 | 232 | 201 | 433 | 637 | 19 | 656 | 524 | 1,180 | 907 | 738 | 1,64 |
| | | 1 | 2 | 3 | | | 5 | 1 | 6 | 8 | 5 | 1 |
| | | 2,440 | 2,171 | 4,611 | | | 1,430 | 1,214 | 2,644 | 6,809 | 6,204 | 13,01 |
| | | 847 | 809 | 1,656 | | | 493 | 451 | 944 | 3,017 | 2,883 | 5,90 |
| | | 1,035 | 1,053 | 2,088 | | | 305 | 283 | 588 | 2,529 | 2,495 | 5,02 |
| 264 | 293 | 557 | 309 | 866 | 594 | 37 | 631 | 480 | 1,111 | 1,261 | 825 | 2,08 |
| | | 1 | | 1 | | | 1 | | 1 | 2 | 1 | |
| | | 2,339 | 2,011 | 4,350 | | | 1,275 | 1,049 | 2,324 | 6,152 | 5,504 | 11,65 |
| | | 894 | 796 | 1,690 | | | 452 | 431 | 883 | 2,726 | 2,573 | 5,29 |
| | | 928 | 924 | 1,852 | | | 193 | 164 | 357 | 2,197 | 2,140 | 4,33 |
| 295 | 219 | 514 | 291 | 805 | 594 | 36 | 630 | 453 | 1,083 | 1,226 | 790 | 2,01 |
| | | 3 | | 3 | | | | 1 | 1 | 3 | 1 | |
| | | 3,276 | 3,074 | 6,350 | | | 2,353 | 1,974 | 4,327 | 9,624 | 9,042 | 18,66 |
| | | 1,594 | 1,569 | 3,163 | | | 845 | 759 | 1,604 | 5,526 | 5,409 | 10,93 |
| | | 1,365 | 1,312 | 2,677 | | | 672 | 614 | 1,286 | 2,914 | 2,814 | 5,72 |
| 184 | 133 | 317 | 193 | 510 | 771 | 64 | 835 | 600 | 1,435 | 1,183 | 818 | 2,00 |
| | | | | | | | 1 | 1 | 2 | 1 | 1 | 2 |
| | | 3,511 | 3,447 | 6,958 | | | 2,778 | 2,493 | 5,271 | 10,515 | 10,089 | 20,60 |
| | | 1,669 | 1,656 | 3,325 | | | 1,054 | 972 | 2,026 | 5,939 | 5,784 | 11,72 |
| | | 1,570 | 1,576 | 3,146 | | | 887 | 815 | 1,702 | 3,439 | 3,362 | 6,80 |
| 212 | 60 | 272 | 215 | 487 | 817 | 20 | 837 | 706 | 1,543 | 1,137 | 943 | 2,08 |
| | | 4,844 | 4,643 | 9,487 | | | 3,394 | 3,050 | 6,444 | 14,078 | 13,418 | 27,49 |
| | | 3,069 | 3,043 | 6,112 | | | 2,048 | 1,987 | 4,035 | 9,611 | 9,464 | 19,07 |
| | | 1,191 | 1,135 | 2,326 | | | 637 | 540 | 1,177 | 2,969 | 2,775 | 5,74 |
| 306 | 247 | 553 | 428 | 981 | 601 | 75 | 676 | 504 | 1,180 | 1,407 | 1,087 | 2,494 |
| | | 31 | 37 | 68 | | | 33 | 19 | 52 | 91 | 92 | 183 |
| | | 2,955 | 2,900 | 5,855 | | | 2,185 | 2,110 | 4,295 | 8,537 | 8,385 | 16,92 |
| | | 2,220 | 2,224 | 4,444 | | | 1,494 | 1,514 | 3,008 | 6,693 | 6,690 | 13,383 |
| | | 588 | 578 | 1,166 | | | 381 | 324 | 705 | 1,341 | 1,286 | 2,627 |
| 65 | 65 | 130 | 81 | 211 | 290 | 11 | 301 | 269 | 570 | 456 | 363 | 819 |
| | | 17 | 17 | 34 | | | 9 | 3 | 12 | 47 | 46 | 93 |
| | | 4,836 | 5,024 | 9,860 | | | 3,280 | 3,111 | 6,391 | 13,757 | 13,573 | 27,330 |
| | | 2,596 | 2,726 | 5,322 | | | 1,238 | 1,213 | 2,451 | 8,272 | 8,201 | 16,473 |
| | | 1,848 | 1,955 | 3,803 | | | 1,110 | 1,025 | 2,135 | 4,110 | 4,111 | 8,221 |
| 256 | 93 | 349 | 324 | 673 | 895 | 21 | 916 | 867 | 1,783 | 1,298 | 1,224 | 2,522 |
| | 4 | 43 | 19 | 62 | | | 16 | 6 | 22 | 77 | 27 | 11[illegible] |

| Table No. 2 | Under 5 Years of Age | | | 5 and Under 10 Years | | | 10 and Under 18 Years | | | 18 and Under 21 Years | | |
|---|---|---|---|---|---|---|---|---|---|---|---|---|
| Counties and General Nativity | Male. | Female. | Total. | Male. | Female. | Total. | Male. | Female. | Total. | Male. | Female. | Total. |
| Jones—Total | 919 | 942 | 1,861 | 911 | 894 | 1,805 | 1,529 | 1,458 | 2,987 | 623 | 547 | 1,170 |
| N. B. W.—N. P. | 720 | 724 | 1,444 | 669 | 670 | 1,339 | 1,011 | 1,006 | 2,017 | 379 | 329 | 708 |
| N. B. W.—F. or M. P. | 195 | 216 | 411 | 233 | 218 | 451 | 489 | 436 | 925 | 209 | 207 | 416 |
| F. B. W. | 4 | 2 | 6 | 9 | 6 | 15 | 29 | 16 | 45 | 34 | 10 | 44 |
| Colored | | | | | | | | | | 1 | 1 | 2 |
| Keokuk—Total | 1,099 | 979 | 2,078 | 1,097 | 1,063 | 2,160 | 1,718 | 1,602 | 3,320 | 532 | 622 | 1,154 |
| N. B. W.—N. P. | 1,032 | 930 | 1,962 | 1,004 | 971 | 1,975 | 1,515 | 1,413 | 2,928 | 452 | 507 | 959 |
| N. B. W.—F. or M. P. | 64 | 48 | 112 | 91 | 86 | 177 | 198 | 180 | 378 | 77 | 113 | 190 |
| F. B. W. | 2 | | 2 | | 6 | 6 | 4 | 8 | 12 | 3 | 2 | 5 |
| Colored | 1 | 1 | 2 | 2 | | 2 | 1 | 1 | 2 | | | |
| Kossuth—Total | 1,524 | 1,400 | 2,924 | 1,463 | 1,424 | 2,887 | 2,292 | 2,073 | 4,365 | 799 | 766 | 1,565 |
| N. B. W.—N. P. | 1,078 | 981 | 2,059 | 917 | 881 | 1,798 | 1,199 | 1,107 | 2,306 | 381 | 333 | 714 |
| N. B. W.—F. or M. P. | 441 | 410 | 851 | 533 | 530 | 1,063 | 1,053 | 924 | 1,977 | 378 | 404 | 782 |
| F. B. W. | 5 | 8 | 13 | 12 | 11 | 23 | 37 | 42 | 79 | 40 | 29 | 69 |
| Colored | | 1 | 1 | 1 | 2 | 3 | 3 | | 3 | | | |
| Lee—Total | 1,632 | 1,524 | 3,156 | 1,676 | 1,698 | 3,374 | 2,558 | 2,642 | 5,200 | 1,059 | 1,067 | 2,126 |
| N. B. W.—N. P. | 1,439 | 1,355 | 2,794 | 1,438 | 1,471 | 2,909 | 2,091 | 2,151 | 4,242 | 759 | 807 | 1,566 |
| N. B. W.—F. or M. P. | 129 | 112 | 241 | 189 | 162 | 351 | 372 | 380 | 752 | 236 | 214 | 450 |
| F. B. W. | 2 | | 2 | 8 | 6 | 14 | 12 | 17 | 29 | 16 | 6 | 22 |
| Colored | 62 | 57 | 119 | 41 | 59 | 100 | 83 | 94 | 177 | 48 | 40 | 88 |
| Linn—Total | 3,085 | 3,053 | 6,138 | 3,164 | 3,065 | 6,229 | 4,734 | 4,736 | 9,470 | 2,018 | 2,122 | 4,140 |
| N. B. W.—N. P. | 2,411 | 2,350 | 4,761 | 2,349 | 2,177 | 4,526 | 3,358 | 3,263 | 6,621 | 1,253 | 1,361 | 2,614 |
| N. B. W.—F. or M. P. | 626 | 653 | 1,279 | 720 | 764 | 1,484 | 1,137 | 1,273 | 2,410 | 564 | 639 | 1,203 |
| F. B. W. | 28 | 26 | 54 | 83 | 99 | 182 | 212 | 172 | 384 | 190 | 112 | 302 |
| Colored | 20 | 24 | 44 | 12 | 25 | 37 | 27 | 28 | 55 | 11 | 10 | 21 |
| Louisa—Total | 685 | 640 | 1,325 | 720 | 644 | 1,364 | 1,010 | 953 | 1,963 | 390 | 366 | 756 |
| N. B. W.—N. P. | 642 | 613 | 1,255 | 671 | 601 | 1,272 | 904 | 879 | 1,783 | 356 | 319 | 675 |
| N. B. W.—F. or M. P. | 43 | 27 | 70 | 49 | 38 | 87 | 103 | 73 | 176 | 31 | 41 | 72 |
| F. B. W. | | | | | 5 | 5 | 3 | 1 | 4 | 2 | 6 | 8 |
| Colored | | | | | | | | | | 1 | | 1 |
| Lucas—Total | 872 | 783 | 1,655 | 873 | 788 | 1,661 | 1,225 | 1,179 | 2,404 | 428 | 377 | 805 |
| N. B. W.—N. P. | 813 | 725 | 1,538 | 794 | 715 | 1,509 | 1,072 | 1,009 | 2,081 | 335 | 309 | 644 |
| N. B. W.—F. or M. P. | 58 | 57 | 115 | 73 | 65 | 138 | 138 | 149 | 287 | 73 | 61 | 134 |
| F. B. W. | | | | 3 | 6 | 9 | 11 | 17 | 28 | 17 | 6 | 23 |
| Colored | 1 | 1 | 2 | 3 | 2 | 5 | 4 | 4 | 8 | 3 | 1 | 4 |
| Lyon—Total | 928 | 992 | 1,920 | 940 | 900 | 1,840 | 1,455 | 1,280 | 2,735 | 553 | 477 | 1,030 |
| N. B. W.—N. P. | 455 | 513 | 968 | 398 | 419 | 817 | 506 | 466 | 972 | 168 | 148 | 316 |
| N. B. W.—F. or M. P. | 458 | 471 | 929 | 500 | 453 | 953 | 830 | 744 | 1,574 | 306 | 284 | 590 |
| F. B. W. | 14 | 8 | 22 | 42 | 27 | 69 | 118 | 70 | 188 | 78 | 44 | 122 |
| Colored | 1 | | 1 | | 1 | 1 | 1 | | 1 | 1 | 1 | 2 |
| Madison—Total | 801 | 793 | 1,594 | 817 | 778 | 1,595 | 1,175 | 1,170 | 2,345 | 439 | 391 | 830 |
| N. B. W.—N. P. | 768 | 757 | 1,525 | 767 | 737 | 1,504 | 1,083 | 1,082 | 2,165 | 393 | 339 | 732 |
| N. B. W.—F. or M. P. | 32 | 36 | 68 | 50 | 40 | 90 | 91 | 88 | 179 | 42 | 50 | 92 |
| F. B. W. | 1 | | 1 | | 1 | 1 | 1 | | 1 | 4 | 2 | 6 |
| Colored | | | | | | | | | | | | |
| Mahaska—Total | 1,375 | 1,335 | 2,710 | 1,511 | 1,429 | 2,940 | 2,211 | 2,211 | 4,422 | 852 | 876 | 1,728 |
| N. B. W.—N. P. | 1,121 | 1,093 | 2,214 | 1,226 | 1,136 | 2,362 | 1,666 | 1,687 | 3,353 | 653 | 649 | 1,302 |
| N. B. W.—F. or M. P. | 223 | 217 | 440 | 240 | 247 | 487 | 447 | 442 | 889 | 153 | 185 | 338 |
| F. B. W. | 6 | 12 | 18 | 24 | 30 | 54 | 61 | 49 | 110 | 32 | 25 | 57 |
| Colored | 25 | 13 | 38 | 21 | 16 | 37 | 37 | 33 | 70 | 14 | 17 | 31 |
| Marion—Total | 1,202 | 1,236 | 2,438 | 1,286 | 1,240 | 2,526 | 1,872 | 1,809 | 3,681 | 709 | 661 | 1,370 |
| N. B. W.—N. P. | 980 | 1,023 | 2,003 | 1,039 | 1,002 | 2,041 | 1,467 | 1,404 | 2,871 | 528 | 489 | 1,017 |
| N. B. W.—F. or M. P. | 205 | 192 | 397 | 207 | 204 | 411 | 314 | 334 | 648 | 139 | 129 | 268 |
| F. B. W. | 7 | 9 | 16 | 23 | 22 | 45 | 74 | 55 | 129 | 40 | 35 | 75 |
| Colored | 12 | 10 | 22 | 17 | 12 | 29 | 17 | 16 | 33 | 2 | 8 | 10 |
| Marshall—Total | 1,612 | 1,508 | 3,120 | 1,565 | 1,489 | 3,054 | 2,298 | 2,155 | 4,448 | 868 | 906 | 1,774 |
| N. B. W.—N. P. | 1,354 | 1,271 | 2,625 | 1,271 | 1,194 | 2,465 | 1,763 | 1,626 | 3,389 | 607 | 635 | 1,242 |
| N. B. W.—F. or M. P. | 242 | 217 | 459 | 273 | 274 | 547 | 493 | 494 | 987 | 225 | 236 | 461 |
| F. B. W. | 8 | 9 | 17 | 11 | 12 | 23 | 29 | 26 | 55 | 31 | 27 | 58 |
| Colored | 8 | 11 | 19 | 10 | 9 | 19 | 8 | 9 | 17 | 5 | 8 | 13 |
| Mills—Total | 797 | 771 | 1,568 | 794 | 794 | 1,588 | 1,260 | 1,136 | 2,396 | 409 | 465 | 874 |
| N. B. W.—N. P. | 740 | 725 | 1,465 | 733 | 721 | 1,454 | 1,083 | 974 | 2,057 | 335 | 391 | 726 |
| N. B. W.—F. or M. P. | 54 | 46 | 100 | 58 | 68 | 126 | 168 | 146 | 314 | 66 | 70 | 136 |
| F. B. W. | | | | 1 | 4 | 5 | 8 | 8 | 16 | 7 | 3 | 10 |
| Colored | 3 | | 3 | 2 | 1 | 3 | 1 | 8 | 9 | 1 | 1 | 2 |
| Mitchell—Total | 762 | 649 | 1,411 | 743 | 685 | 1,428 | 1,137 | 1,115 | 2,28 | 415 | 439 | 854 |
| N. B. W.—N. P. | 616 | 514 | 1,130 | 554 | 529 | 1,083 | 789 | 786 | 1,57 | 266 | 267 | 533 |
| N. B. W.—F. or M. P. | 143 | 132 | 275 | 180 | 148 | 328 | 331 | 341 | 67 | 133 | 161 | 294 |
| F. B. W. | 3 | 3 | 6 | 9 | 8 | 17 | 17 | 16 | 3 | 16 | 10 | 26 |
| Colored | | | | | | | | 2 | 2 | | 1 | 1 |

| 21 and Under 45 Years | | | | | 45 Years and Over | | | | | Total All Ages | | |
|---|---|---|---|---|---|---|---|---|---|---|---|---|
| Male | | | Female. | Total. | Male | | | Female. | Total. | Male. | Female. | Total. |
| Nat. | Un-Nat. | Total | | | Nat. | Un-Nat. | Total | | | | | |
| ------ | ------ | 3,533 | 3,119 | 6,652 | ------ | ------ | 2,514 | 2,154 | 4,668 | 10,029 | 9,114 | 19,143 |
| ------ | ------ | 1,874 | 1,710 | 3,584 | ------ | ------ | 1,184 | 1,038 | 2,222 | 5,837 | 5,477 | 11,314 |
| ------ | ------ | 1,216 | 1,116 | 2,332 | ------ | ------ | 646 | 582 | 1,228 | 2,988 | 2,775 | 5,763 |
| 236 | 163 | 399 | 287 | 686 | 647 | 32 | 679 | 533 | 1,212 | 1,154 | 854 | 2,008 |
| ------ | ------ | 44 | 6 | 50 | ------ | ------ | 5 | 1 | 6 | 50 | 8 | 58 |
| ------ | ------ | 3,552 | 3,543 | 7,095 | ------ | ------ | 2,829 | 2,589 | 5,418 | 10,827 | 10,398 | 21,225 |
| ------ | ------ | 2,640 | 2,648 | 5,288 | ------ | ------ | 1,835 | 1,818 | 3,653 | 8,478 | 8,287 | 16,765 |
| ------ | ------ | 816 | 815 | 1,631 | ------ | ------ | 598 | 435 | 1,033 | 1,844 | 1,677 | 3,521 |
| 74 | 19 | 93 | 76 | 169 | 370 | 20 | 390 | 335 | 725 | 492 | 427 | 9.9 |
| ------ | ------ | 3 | 4 | 7 | ------ | ------ | 6 | 1 | 7 | 13 | 7 | 20 |
| ------ | ------ | 4,302 | 3,775 | 8,077 | ------ | ------ | 2,457 | 1,925 | 4,382 | 12,837 | 11,363 | 24,200 |
| ------ | ------ | 1,626 | 1,427 | 3,053 | ------ | ------ | 752 | 641 | 1,393 | 5,953 | 5,370 | 11,323 |
| ------ | ------ | 1,928 | 1,802 | 3,730 | ------ | ------ | 618 | 493 | 1,111 | 4,951 | 4,563 | 9,514 |
| 487 | 260 | 747 | 544 | 1,291 | 1,011 | 75 | 1,086 | 790 | 1,876 | 1,927 | 1,424 | 3,351 |
| ------ | 1 | 1 | 2 | 3 | ------ | ------ | 1 | 1 | 2 | 6 | 6 | 12 |
| ------ | ------ | 7,231 | 6,998 | 14,229 | ------ | ------ | 5,111 | 4,905 | 10,016 | 19,267 | 18,834 | 38,101 |
| ------ | ------ | 4,418 | 4,304 | 8,722 | ------ | ------ | 2,345 | 2,203 | 4,548 | 12,490 | 12,291 | 24,781 |
| ------ | ------ | 2,013 | 2,123 | 4,136 | ------ | ------ | 1,607 | 1,651 | 3,258 | 4,546 | 4,642 | 9,188 |
| 200 | 220 | 420 | 244 | 664 | 921 | 26 | 947 | 858 | 1,805 | 1,405 | 1,131 | 2,536 |
| ------ | 1 | 380 | 327 | 707 | ------ | 1 | 212 | 193 | 405 | 826 | 770 | 1,596 |
| ------ | ------ | 14,083 | 13,773 | 27,856 | ------ | ------ | 8,295 | 8,025 | 16,320 | 35,379 | 34,774 | 70,153 |
| ------ | ------ | 7,493 | 7,642 | 15,135 | ------ | ------ | 4,446 | 4,340 | 8,786 | 21,310 | 21,133 | 42,443 |
| ------ | ------ | 3,845 | 4,411 | 8,256 | ------ | ------ | 1,689 | 1,738 | 3,427 | 8,581 | 9,478 | 18,059 |
| 1,045 | 1,564 | 2,609 | 1,605 | 4,214 | 1,925 | 190 | 2,115 | 1,918 | 4,033 | 5,237 | 3,932 | 9,169 |
| ------ | ------ | 136 | 115 | 251 | ------ | ------ | 45 | 29 | 74 | 251 | 231 | 482 |
| ------ | ------ | 2,164 | 2,032 | 4,196 | ------ | ------ | 1,740 | 1,568 | 3,308 | 6,709 | 6,203 | 12,912 |
| ------ | ------ | 1,725 | 1,634 | 3,359 | ------ | ------ | 1,197 | 1,124 | 2,321 | 5,495 | 5,170 | 10,665 |
| ------ | ------ | 352 | 343 | 695 | ------ | ------ | 371 | 330 | 701 | 949 | 852 | 1,801 |
| 52 | 34 | 86 | 55 | 141 | 168 | 3 | 171 | 114 | 285 | 262 | 181 | 443 |
| ------ | 1 | 1 | ------ | 1 | ------ | ------ | 1 | ------ | 1 | 3 | ------ | 3 |
| ------ | ------ | 2,575 | 2,499 | 5,074 | ------ | ------ | 1,837 | 1,684 | 3,521 | 7,810 | 7,310 | 15,120 |
| ------ | ------ | 1,924 | 1,990 | 3,914 | ------ | ------ | 1,353 | 1,310 | 2,663 | 6,291 | 6,058 | 12,349 |
| ------ | ------ | 450 | 396 | 846 | ------ | ------ | 190 | 158 | 348 | 982 | 886 | 1,868 |
| 95 | 96 | 191 | 97 | 288 | 266 | 18 | 284 | 207 | 491 | 506 | 333 | 839 |
| ------ | ------ | 10 | 16 | 26 | ------ | ------ | 10 | 9 | 19 | 31 | 33 | 64 |
| ------ | ------ | 2,796 | 2,368 | 5,164 | ------ | ------ | 1,543 | 1,130 | 2,673 | 8,215 | 7,147 | 15,362 |
| ------ | ------ | 648 | 590 | 1,238 | ------ | ------ | 313 | 239 | 552 | 2,488 | 2,375 | 4,863 |
| ------ | ------ | 1,273 | 1,201 | 2,474 | ------ | ------ | 355 | 299 | 654 | 3,722 | 3,452 | 7,174 |
| 451 | 419 | 870 | 576 | 1,446 | 766 | 109 | 875 | 592 | 1,467 | 1,997 | 1,317 | 3,314 |
| ------ | ------ | 5 | 1 | 6 | ------ | ------ | ------ | ------ | ------ | 8 | 3 | 11 |
| ------ | ------ | 2,643 | 2,568 | 5,211 | ------ | ------ | 2,025 | 1,794 | 3,819 | 7,900 | 7,494 | 15,394 |
| ------ | ------ | 2,161 | 2,146 | 4,307 | ------ | ------ | 1,554 | 1,426 | 2,980 | 6,726 | 6,487 | 13,213 |
| ------ | ------ | 400 | 374 | 774 | ------ | ------ | 308 | 251 | 559 | 923 | 839 | 1,762 |
| 44 | 37 | 81 | 48 | 129 | 155 | 8 | 163 | 117 | 280 | 250 | 168 | 418 |
| ------ | ------ | 1 | ------ | 1 | ------ | ------ | ------ | ------ | ------ | 1 | ------ | 1 |
| ------ | ------ | 5,163 | 5,064 | 10,227 | ------ | ------ | 3,829 | 3,458 | 7,287 | 14,941 | 14,373 | 29,314 |
| ------ | ------ | 3,550 | 3,500 | 7,050 | ------ | ------ | 2,554 | 2,431 | 4,985 | 10,770 | 10,496 | 21,266 |
| ------ | ------ | 1,038 | 1,082 | 2,120 | ------ | ------ | 541 | 485 | 1,026 | 2,642 | 2,658 | 5,300 |
| 261 | 204 | 465 | 377 | 842 | 579 | 66 | 645 | 485 | 1,130 | 1,233 | 978 | 2,211 |
| ------ | ------ | 110 | 105 | 215 | ------ | ------ | 89 | 57 | 146 | 296 | 241 | 537 |
| ------ | ------ | 4,117 | 3,961 | 8,078 | ------ | ------ | 3,069 | 2,810 | 5,879 | 12,255 | 11,717 | 23,972 |
| ------ | ------ | 2,705 | 2,670 | 5,375 | ------ | ------ | 1,858 | 1,740 | 3,598 | 8,575 | 8,330 | 16,905 |
| ------ | ------ | 931 | 949 | 1,880 | ------ | ------ | 527 | 534 | 1,061 | 2,323 | 2,342 | 4,665 |
| 220 | 230 | 450 | 309 | 759 | 547 | 113 | 660 | 523 | 1,183 | 1,254 | 953 | 2,207 |
| ------ | ------ | 31 | 33 | 64 | ------ | ------ | 24 | 13 | 37 | 103 | 92 | 195 |
| ------ | ------ | 6,178 | 5,941 | 12,119 | ------ | ------ | 4,601 | 3,878 | 8,479 | 17,117 | 15,877 | 32,994 |
| ------ | ------ | 4,024 | 3,852 | 7,876 | ------ | ------ | 2,942 | 2,463 | 5,405 | 11,961 | 11,041 | 23,002 |
| ------ | ------ | 1,495 | 1,632 | 3,127 | ------ | ------ | 671 | 594 | 1,265 | 3,399 | 3,447 | 6,846 |
| 321 | 297 | 618 | 419 | 1,037 | 920 | 40 | 960 | 799 | 1,759 | 1,657 | 1,292 | 2,949 |
| ------ | ------ | 41 | 38 | 79 | ------ | ------ | 28 | 22 | 50 | 100 | 97 | 197 |
| ------ | ------ | 2,673 | 2,617 | 5,290 | ------ | ------ | 1,751 | 1,449 | 3,200 | 7,684 | 7,232 | 14,916 |
| ------ | ------ | 2,012 | 2,012 | 4,024 | ------ | ------ | 1,254 | 1,065 | 2,319 | 6,157 | 5,888 | 12,045 |
| ------ | ------ | 518 | 511 | 1,029 | ------ | ------ | 234 | 171 | 405 | 1,098 | 1,012 | 2,110 |
| 87 | 48 | 135 | 83 | 218 | 242 | 15 | 257 | 210 | 467 | 408 | 308 | 716 |
| ------ | ------ | 8 | 11 | 19 | ------ | ------ | 6 | 3 | 9 | 21 | 24 | 45 |
| ------ | ------ | 2,474 | 2,430 | 4,904 | ------ | ------ | 1,865 | 1,691 | 3,556 | 7,396 | 7,039 | 14,435 |
| ------ | ------ | 1,072 | 1,134 | 2,206 | ------ | ------ | 623 | 618 | 1,241 | 3,920 | 3,848 | 7,768 |
| ------ | ------ | 1,110 | 1,099 | 2,209 | ------ | ------ | 589 | 539 | 1,128 | 2,486 | 2,420 | 4,906 |
| 145 | 146 | 291 | 196 | 487 | 603 | 48 | 651 | 534 | 1,185 | 987 | 767 | 1,754 |
| ------ | ------ | 1 | 1 | 2 | ------ | ------ | 2 | ------ | 2 | 3 | 4 | 7 |

| Table No. 2 | Under 5 Years of Age | | | 5 and Under 10 Years | | | 10 and Under 18 Years | | | 18 and Under 21 Years | | |
|---|---|---|---|---|---|---|---|---|---|---|---|---|
| Counties and General Nativity | Male. | Female. | Total. | Male. | Female. | Total. | Male. | Female. | Total. | Male. | Female. | Total. |
| Monona—Total | 993 | 1,032 | 2,025 | 1,015 | 1,027 | 2,042 | 1,500 | 1,422 | 2,922 | 560 | 496 | 1,056 |
| N. B. W.—N. P. | 801 | 834 | 1,635 | 755 | 726 | 1,481 | 979 | 964 | 1,943 | 366 | 305 | 671 |
| N. B. W.—F. or M. P. | 189 | 196 | 385 | 256 | 297 | 553 | 509 | 450 | 959 | 179 | 189 | 368 |
| F. B. W. | 3 | 2 | 5 | 4 | 4 | 8 | 12 | 8 | 20 | 15 | 2 | 17 |
| Colored | | | | | | | | | | | | |
| Monroe—Total | 1,538 | 1,544 | 3,082 | 1,640 | 1,621 | 3,261 | 2,273 | 2,082 | 4,355 | 776 | 707 | 1,483 |
| N. B. W.—N. P. | 987 | 976 | 1,963 | 1,017 | 1,007 | 2,024 | 1,358 | 1,247 | 2,605 | 432 | 390 | 822 |
| N. B. W.—F. or M. P. | 452 | 457 | 909 | 459 | 460 | 919 | 613 | 572 | 1,185 | 222 | 197 | 419 |
| F. B. W. | 10 | 9 | 19 | 49 | 36 | 85 | 116 | 98 | 214 | 61 | 60 | 121 |
| Colored | 89 | 102 | 191 | 115 | 118 | 233 | 186 | 165 | 351 | 61 | 60 | 121 |
| Montgomery—Total | 892 | 811 | 1,703 | 947 | 891 | 1,838 | 1,244 | 1,240 | 2,484 | 469 | 487 | 956 |
| N. B. W.—N. P. | 742 | 694 | 1,436 | 720 | 637 | 1,357 | 847 | 836 | 1,683 | 287 | 327 | 614 |
| N. B. W.—F. or M. P. | 144 | 116 | 260 | 207 | 218 | 425 | 374 | 379 | 753 | 152 | 143 | 295 |
| F. B. W. | 3 | 1 | 4 | 20 | 32 | 52 | 22 | 25 | 47 | 30 | 16 | 46 |
| Colored | 3 | | 3 | | 4 | 4 | 1 | | 1 | | 1 | 1 |
| Muscatine—Total | 1,269 | 1,224 | 2,493 | 1,324 | 1,234 | 2,558 | 1,979 | 2,018 | 3,997 | 851 | 888 | 1,739 |
| N. B. W.—N. P. | 1,045 | 1,027 | 2,072 | 1,069 | 996 | 2,065 | 1,440 | 1,445 | 2,885 | 552 | 622 | 1,174 |
| N. B. W.—F. or M. P. | 216 | 190 | 406 | 232 | 217 | 449 | 486 | 516 | 1,002 | 261 | 240 | 501 |
| F. B. W. | 4 | 5 | 9 | 16 | 17 | 33 | 47 | 48 | 95 | 36 | 24 | 60 |
| Colored | 4 | 2 | 6 | 7 | 4 | 11 | 6 | 9 | 15 | 2 | 2 | 4 |
| O'Brien—Total | 1,046 | 988 | 2,034 | 1,006 | 912 | 1,918 | 1,549 | 1,531 | 3,080 | 605 | 606 | 1,211 |
| N. B. W.—N. P. | 686 | 637 | 1,323 | 561 | 520 | 1,081 | 774 | 732 | 1,506 | 284 | 269 | 553 |
| N. B. W.—F. or M. P. | 352 | 343 | 695 | 406 | 365 | 771 | 696 | 734 | 1,430 | 279 | 301 | 580 |
| F. B. W. | 8 | 8 | 16 | 39 | 27 | 66 | 77 | 65 | 142 | 42 | 35 | 77 |
| Colored | | | | | | | 2 | | 2 | | 1 | 1 |
| Osceola—Total | 628 | 593 | 1,221 | 560 | 616 | 1,176 | 960 | 855 | 1,815 | 342 | 313 | 655 |
| N. B. W.—N. P. | 398 | 390 | 788 | 324 | 376 | 700 | 478 | 417 | 895 | 145 | 147 | 292 |
| N. B. W.—F. or M. P. | 223 | 197 | 420 | 223 | 227 | 450 | 444 | 399 | 843 | 170 | 152 | 322 |
| F. B. W. | 7 | 6 | 13 | 13 | 13 | 26 | 38 | 39 | 77 | 27 | 14 | 41 |
| Colored | | | | | | | | | | | | |
| Page—Total | 1,268 | 1,238 | 2,506 | 1,223 | 1,275 | 2,498 | 1,849 | 1,737 | 3,586 | 706 | 717 | 1,423 |
| N. B. W.—N. P. | 1,152 | 1,129 | 2,281 | 1,087 | 1,116 | 2,203 | 1,558 | 1,433 | 2,991 | 567 | 592 | 1,159 |
| N. B. W.—F. or M. P. | 102 | 94 | 196 | 119 | 140 | 259 | 258 | 287 | 545 | 126 | 113 | 239 |
| F. B. W. | 4 | 4 | 8 | 7 | 2 | 9 | 9 | 5 | 14 | 9 | 8 | 17 |
| Colored | 10 | 11 | 21 | 10 | 17 | 27 | 24 | 12 | 36 | 4 | 4 | 8 |
| Palo Alto—Total | 886 | 838 | 1,724 | 951 | 870 | 1,821 | 1,401 | 1,265 | 2,666 | 464 | 429 | 893 |
| N. B. W.—N. P. | 669 | 630 | 1,299 | 646 | 597 | 1,243 | 840 | 748 | 1,588 | 236 | 229 | 465 |
| N. B. W.—F. or M. P. | 210 | 202 | 412 | 299 | 263 | 562 | 544 | 497 | 1,041 | 207 | 186 | 393 |
| F. B. W. | 5 | 5 | 10 | 5 | 10 | 15 | 17 | 20 | 37 | 21 | 14 | 35 |
| Colored | 2 | 1 | 3 | 1 | | 1 | | | | | | |
| Plymouth—Total | 1,369 | 1,293 | 2,662 | 1,333 | 1,250 | 2,583 | 1,942 | 1,891 | 3,833 | 738 | 785 | 1,523 |
| N. B. W.—N. P. | 1,008 | 933 | 1,941 | 826 | 767 | 1,593 | 986 | 988 | 1,974 | 348 | 370 | 718 |
| N. B. W.—F. or M. P. | 358 | 354 | 712 | 494 | 461 | 955 | 919 | 884 | 1,803 | 350 | 395 | 745 |
| F. B. W. | 3 | 6 | 9 | 13 | 22 | 35 | 37 | 19 | 56 | 40 | 20 | 60 |
| Colored | | | | | | | | | | | | |
| Pocahontas—Total | 886 | 895 | 1,781 | 854 | 877 | 1,731 | 1,336 | 1,307 | 2,643 | 522 | 489 | 1,011 |
| N. B. W.—N. P. | 665 | 668 | 1,333 | 584 | 582 | 1,166 | 780 | 767 | 1,547 | 255 | 241 | 496 |
| N. B. W.—F. or M. P. | 220 | 227 | 447 | 265 | 291 | 556 | 531 | 544 | 1,075 | 246 | 217 | 463 |
| F. B. W. | 1 | | 1 | 5 | 4 | 9 | 25 | 16 | 41 | 21 | 11 | 32 |
| Colored | | | | | | | | | | | | |
| Polk—Total | 6,038 | 5,805 | 11,843 | 5,892 | 5,868 | 11,760 | 8,195 | 8,490 | 16,685 | 3,570 | 4,111 | 7,681 |
| N. B. W.—N. P. | 4,571 | 4,383 | 8,954 | 4,370 | 4,319 | 8,689 | 5,778 | 6,051 | 11,829 | 2,344 | 2,782 | 5,126 |
| N. B. W.—F. or M. P. | 1,251 | 1,222 | 2,473 | 1,217 | 1,218 | 2,435 | 1,831 | 1,869 | 3,700 | 818 | 1,007 | 1,825 |
| F. B. W. | 38 | 36 | 74 | 133 | 133 | 266 | 327 | 273 | 600 | 314 | 187 | 501 |
| Colored | 178 | 164 | 342 | 172 | 198 | 370 | 259 | 297 | 556 | 94 | 135 | 229 |
| Pottawattamie—Total | 2,809 | 2,796 | 5,605 | 3,006 | 2,877 | 5,883 | 4,427 | 4,388 | 8,815 | 1,635 | 1,744 | 3,379 |
| N. B. W.—N. P. | 2,221 | 2,154 | 4,375 | 2,207 | 2,131 | 4,338 | 2,969 | 2,921 | 5,890 | 981 | 1,061 | 2,042 |
| N. B. W.—F. or M. P. | 569 | 615 | 1,184 | 737 | 699 | 1,436 | 1,345 | 1,365 | 2,710 | 554 | 605 | 1,159 |
| F. B. W. | 9 | 10 | 19 | 47 | 37 | 84 | 85 | 78 | 163 | 86 | 64 | 150 |
| Colored | 10 | 17 | 27 | 15 | 10 | 25 | 28 | 24 | 52 | 14 | 14 | 28 |
| Poweshiek—Total | 1,033 | 962 | 1,995 | 1,036 | 1,018 | 2,054 | 1,520 | 1,459 | 2,979 | 580 | 570 | 1,150 |
| N. B. W.—N. P. | 909 | 819 | 1,728 | 873 | 855 | 1,728 | 1,234 | 1,168 | 2,402 | 424 | 430 | 854 |
| N. B. W.—F. or M. P. | 121 | 140 | 261 | 137 | 143 | 280 | 263 | 264 | 527 | 132 | 132 | 264 |
| F. B. W. | 2 | 2 | 4 | 25 | 18 | 43 | 21 | 26 | 47 | 22 | 6 | 28 |
| Colored | 1 | 1 | 2 | 1 | 2 | 3 | 2 | 1 | 3 | 2 | 2 | 4 |
| Ringgold—Total | 765 | 704 | 1,469 | 787 | 741 | 1,528 | 1,144 | 1,012 | 2,156 | 396 | 351 | 747 |
| N. B. W.—N. P. | 740 | 682 | 1,422 | 761 | 717 | 1,478 | 1,090 | 956 | 2,046 | 367 | 333 | 700 |
| N. B. W.—F. or M. P. | 24 | 22 | 46 | 23 | 24 | 47 | 52 | 52 | 104 | 28 | 17 | 45 |
| F. B. W. | 1 | | 1 | 3 | | 3 | 2 | 4 | 6 | 1 | 1 | 2 |
| Colored | | | | | | | | | | | | |

| 21 and Under 45 Years | | | | | 45 Years and Over | | | | | Total All Ages | | |
|---|---|---|---|---|---|---|---|---|---|---|---|---|
| Male | | | Female. | Total. | Male | | | Female. | Total. | Male. | Female. | |
| Nat. | Un-Nat. | Total | | | Nat. | Un-Nat. | Total | | | | | |
| ------ | ------ | 3,140 | 2,820 | 5,960 | ------ | ------ | 1,845 | 1,528 | 3,373 | 9,053 | 8,325 | |
| ------ | ------ | 1,795 | 1,663 | 3,458 | ------ | ------ | 989 | 810 | 1,799 | 5,685 | 5,302 | |
| ------ | ------ | 958 | 863 | 1,821 | ------ | ------ | 298 | 244 | 542 | 2,389 | 2,239 | |
| 276 | 109 | 385 | 294 | 679 | 526 | 32 | 558 | 474 | 1,032 | 977 | 784 | |
| ------ | ------ | 2 | ------ | 2 | ------ | ------ | ------ | ------ | ------ | 2 | ------ | |
| ------ | ------ | 4,588 | 4,191 | 8,779 | ------ | ------ | 2,804 | 2,142 | 4,946 | 13,619 | 12,287 | |
| ------ | ------ | 2,182 | 2,147 | 4,329 | ------ | ------ | 1,309 | 1,154 | 2,463 | 7,285 | 6,921 | |
| ------ | ------ | 1,049 | 1,067 | 2,116 | ------ | ------ | 494 | 363 | 857 | 3,289 | 3,116 | |
| 435 | 517 | 952 | 602 | 1,554 | 631 | 113 | 744 | 487 | 1,231 | 1,932 | 1,292 | |
| ------ | ------ | 405 | 375 | 780 | ------ | ------ | 257 | 138 | 395 | 1,113 | 958 | |
| ------ | ------ | 3,090 | 3,037 | 6,127 | ------ | ------ | 2,260 | 1,989 | 4,189 | 8,842 | 8,455 | |
| ------ | ------ | 1,824 | 1,899 | 3,723 | ------ | ------ | 1,239 | 1,153 | 2,392 | 5,659 | 5,546 | |
| ------ | ------ | 938 | 924 | 1,862 | ------ | ------ | 284 | 287 | 571 | 2,099 | 2,067 | |
| 222 | 97 | 319 | 207 | 526 | 641 | 30 | 671 | 544 | 1,215 | 1,065 | 825 | |
| ------ | ------ | 9 | 7 | 16 | ------ | ------ | 6 | 5 | 11 | 19 | 17 | |
| ------ | ------ | 5,145 | 5,096 | 10,241 | ------ | ------ | 3,921 | 3,714 | 7,635 | 14,489 | 14,174 | |
| ------ | ------ | 2,942 | 2,906 | 5,848 | ------ | ------ | 1,818 | 1,775 | 3,593 | 8,866 | 8,771 | |
| ------ | ------ | 1,622 | 1,751 | 3,373 | ------ | ------ | 1,062 | 1,099 | 2,161 | 3,879 | 4,013 | |
| 335 | 220 | 555 | 413 | 968 | 973 | 53 | 1,026 | 826 | 1,852 | 1,684 | 1,333 | |
| ------ | ------ | 26 | 26 | 52 | ------ | ------ | 15 | 14 | 29 | 60 | 57 | |
| ------ | ------ | 3,400 | 3,182 | 6,582 | ------ | ------ | 2,083 | 1,674 | 3,757 | 9,689 | 8,893 | |
| ------ | ------ | 1,295 | 1,287 | 2,582 | ------ | ------ | 695 | 599 | 1,294 | 4,295 | 4,044 | |
| ------ | ------ | 1,431 | 1,371 | 2,802 | ------ | ------ | 508 | 400 | 908 | 3,672 | 3,514 | |
| 409 | 261 | 670 | 524 | 1,194 | 797 | 82 | 879 | 675 | 1,554 | 1,715 | 1,334 | |
| ------ | ------ | 4 | ------ | 4 | ------ | ------ | 1 | ------ | 1 | 7 | 1 | |
| ------ | ------ | 1,906 | 1,634 | 3,540 | ------ | ------ | 989 | 773 | 1,762 | 5,385 | 4,784 | |
| ------ | ------ | 641 | 589 | 1,230 | ------ | ------ | 273 | 241 | 514 | 2,259 | 2,160 | |
| ------ | ------ | 859 | 776 | 1,635 | ------ | ------ | 254 | 184 | 438 | 2,173 | 1,935 | |
| 232 | 174 | 406 | 269 | 675 | 427 | 35 | 462 | 348 | 810 | 953 | 689 | |
| ------ | ------ | 4,454 | 4,356 | 8,810 | ------ | ------ | 3,123 | 2,827 | 5,950 | 12,623 | 12,150 | |
| ------ | ------ | 3,144 | 3,194 | 6,338 | ------ | ------ | 2,025 | 1,925 | 3,950 | 9,533 | 9,389 | |
| ------ | ------ | 1,018 | 938 | 1,956 | ------ | ------ | 451 | 411 | 862 | 2,074 | 1,983 | |
| 176 | 68 | 244 | 173 | 417 | 564 | 37 | 601 | 459 | 1,060 | 874 | 651 | |
| ------ | ------ | 48 | 51 | 99 | ------ | ------ | 46 | 32 | 78 | 142 | 127 | |
| ------ | ------ | 2,628 | 2,373 | 5,001 | ------ | ------ | 1,606 | 1,254 | 2,860 | 7,936 | 7,029 | |
| ------ | ------ | 1,105 | 983 | 2,088 | ------ | ------ | 450 | 374 | 824 | 3,946 | 3,561 | |
| ------ | ------ | 1,155 | 1,115 | 2,270 | ------ | ------ | 470 | 376 | 846 | 2,885 | 2,639 | |
| 266 | 101 | 367 | 274 | 641 | 660 | 26 | 686 | 504 | 1,190 | 1,101 | 827 | |
| ------ | ------ | 1 | 1 | 2 | ------ | ------ | ------ | ------ | ------ | 4 | 2 | |
| ------ | ------ | 4,539 | 3,967 | 8,506 | ------ | ------ | 2,584 | 2,076 | 4,660 | 12,505 | 11,262 | |
| ------ | ------ | 1,584 | 1,443 | 3,027 | ------ | ------ | 592 | 519 | 1,111 | 5,344 | 5,020 | |
| ------ | ------ | 2,157 | 2,040 | 4,197 | ------ | ------ | 726 | 633 | 1,359 | 5,004 | 4,767 | |
| 506 | 288 | 794 | 483 | 1,277 | 1,198 | 68 | 1,266 | 924 | 2,190 | 2,153 | 1,474 | |
| ------ | ------ | 4 | 1 | 5 | ------ | ------ | ------ | ------ | ------ | 4 | 1 | |
| ------ | ------ | 2,936 | 2,493 | 5,429 | ------ | ------ | 1,636 | 1,404 | 3,040 | 8,170 | 7,465 | |
| ------ | ------ | 1,225 | 1,085 | 2,310 | ------ | ------ | 583 | 495 | 1,078 | 4,092 | 3,838 | |
| ------ | ------ | 1,283 | 1,170 | 2,453 | ------ | ------ | 386 | 360 | 746 | 2,931 | 2,809 | |
| 273 | 155 | 428 | 290 | 718 | 621 | 45 | 666 | 497 | 1,163 | 1,146 | 818 | |
| ------ | ------ | ------ | ------ | ------ | ------ | ------ | 1 | ------ | 1 | 1 | ------ | |
| ------ | ------ | 27,389 | 27,141 | 54,530 | ------ | ------ | 13,778 | 12,844 | 26,622 | 64,862 | 64,259 | 1 |
| ------ | ------ | 16,379 | 16,547 | 32,926 | ------ | ------ | 7,873 | 7,695 | 15,568 | 41,315 | 41,777 | |
| ------ | ------ | 5,801 | 6,611 | 12,412 | ------ | ------ | 2,301 | 2,235 | 4,536 | 13,219 | 14,162 | |
| 1,684 | 2,451 | 4,135 | 2,903 | 7,038 | 2,773 | 335 | 3,108 | 2,573 | 5,681 | 8,055 | 6,105 | |
| ------ | 10 | 1,074 | 1,080 | 2,154 | ------ | 5 | 496 | 341 | 837 | 2,273 | 2,215 | |
| ------ | ------ | 10,551 | 10,517 | 21,068 | ------ | ------ | 6,518 | 5,628 | 12,146 | 28,946 | 27,950 | |
| ------ | ------ | 5,626 | 5,778 | 11,404 | ------ | ------ | 3,093 | 2,733 | 5,826 | 17,097 | 16,778 | |
| ------ | ------ | 3,260 | 3,459 | 6,719 | ------ | ------ | 1,263 | 1,149 | 2,412 | 7,728 | 7,892 | |
| 826 | 731 | 1,557 | 1,181 | 2,738 | 1,987 | 118 | 2,105 | 1,715 | 3,820 | 3,889 | 3,085 | |
| ------ | ------ | 108 | 99 | 207 | ------ | ------ | 57 | 31 | 88 | 232 | 195 | |
| ------ | ------ | 3,494 | 3,552 | 7,046 | ------ | ------ | 2,487 | 2,254 | 4,741 | 10,150 | 9,815 | |
| ------ | ------ | 2,280 | 2,422 | 4,702 | ------ | ------ | 1,509 | 1,490 | 2,999 | 7,229 | 7,184 | |
| ------ | ------ | 903 | 918 | 1,821 | ------ | ------ | 505 | 384 | 889 | 2,061 | 1,981 | |
| 151 | 153 | 304 | 209 | 513 | 392 | 71 | 463 | 376 | 839 | 837 | 637 | |
| ------ | ------ | 7 | 3 | 10 | ------ | 1 | 10 | 4 | 14 | 23 | 13 | |
| ------ | ------ | 2,210 | 2,190 | 4,400 | ------ | ------ | 1,615 | 1,365 | 2,980 | 6,917 | 6,363 | |
| ------ | ------ | 1,879 | 1,925 | 3,804 | ------ | ------ | 1,215 | 1,076 | 2,291 | 6,052 | 5,689 | |
| ------ | ------ | 277 | 239 | 516 | ------ | ------ | 285 | 207 | 492 | 689 | 561 | |
| 33 | 20 | 53 | 26 | 79 | 107 | 8 | 115 | 82 | 197 | 175 | 113 | |
| ------ | 1 | 1 | ------ | 1 | ------ | ------ | ------ | ------ | ------ | 1 | ------ | |

| able No. 2 | Under 5 Years of Age | | | 5 and Under 10 Years | | | 10 and Under 18 Years | | | 18 and Under 21 Years | | |
|---|---|---|---|---|---|---|---|---|---|---|---|---|
| Counties and General Nativity | Male. | Female. | Total. | Male. | Female. | Total. | Male. | Female. | Total. | Male. | Female. | Total. |
| ac—Total | 923 | 938 | 1,861 | 890 | 898 | 1,788 | 1,293 | 1,370 | 2,663 | 509 | 494 | 1,003 |
| N. B. W.—N. P. | 746 | 746 | 1,492 | 640 | 646 | 1,286 | 774 | 882 | 1,656 | 289 | 273 | 562 |
| N. B. W.—F. or M. P. | 175 | 191 | 366 | 243 | 243 | 486 | 497 | 471 | 968 | 204 | 211 | 415 |
| F. B. W. | 1 | 1 | 2 | 7 | 9 | 16 | 20 | 17 | 37 | 16 | 10 | 26 |
| Colored | 1 | | 1 | | | | 2 | | 2 | | | |
| cott—Total | 2,788 | 2,665 | 5,453 | 2,944 | 2,865 | 5,809 | 4,442 | 4,220 | 8,662 | 1,802 | 1,927 | 3,729 |
| N. B. W.—N. P. | 2,047 | 1,962 | 4,009 | 1,968 | 1,922 | 3,890 | 2,561 | 2,469 | 5,030 | 911 | 976 | 1,887 |
| N. B. W.—F. or M. P. | 702 | 665 | 1,367 | 899 | 862 | 1,761 | 1,706 | 1,610 | 3,316 | 748 | 862 | 1,610 |
| F. B. W. | 20 | 19 | 39 | 57 | 58 | 115 | 143 | 104 | 247 | 129 | 77 | 206 |
| Colored | 19 | 19 | 38 | 20 | 23 | 43 | 32 | 37 | 69 | 14 | 12 | 26 |
| helby—Total | 981 | 989 | 1,970 | 947 | 858 | 1,805 | 1,334 | 1,354 | 2,688 | 534 | 478 | 1,012 |
| N. B. W.—N. P. | 676 | 696 | 1,372 | 596 | 529 | 1,125 | 622 | 694 | 1,316 | 186 | 192 | 378 |
| N. B. W.—F. or M. P. | 299 | 289 | 588 | 338 | 318 | 656 | 672 | 631 | 1,303 | 288 | 265 | 553 |
| F. B. W. | 6 | 4 | 10 | 13 | 11 | 24 | 40 | 29 | 69 | 60 | 21 | 81 |
| Colored | | | | | | | | | | | | |
| ioux—Total | 1,538 | 1,616 | 3,154 | 1,557 | 1,519 | 3,076 | 2,366 | 2,159 | 4,525 | 823 | 816 | 1,639 |
| N. B. W.—N. P. | 686 | 714 | 1,400 | 623 | 598 | 1,221 | 785 | 664 | 1,449 | 233 | 203 | 436 |
| N. B. W.—F. or M. P. | 821 | 866 | 1,687 | 817 | 808 | 1,625 | 1,346 | 1,283 | 2,629 | 466 | 518 | 984 |
| F. B. W. | 31 | 36 | 67 | 117 | 113 | 230 | 234 | 212 | 446 | 124 | 95 | 219 |
| Colored | | | | | | | 1 | | 1 | | | |
| tory—Total | 1,330 | 1,275 | 2,605 | 1,314 | 1,259 | 2,573 | 1,821 | 1,913 | 3,734 | 783 | 782 | 1,565 |
| N. B. W.—N. P. | 1,101 | 1,021 | 2,122 | 1,005 | 1,000 | 2,005 | 1,240 | 1,355 | 2,595 | 476 | 486 | 962 |
| N. B. W.—F. or M. P. | 227 | 251 | 478 | 298 | 253 | 551 | 554 | 543 | 1,097 | 263 | 279 | 542 |
| F. B. W. | 2 | 3 | 5 | 11 | 6 | 17 | 27 | 14 | 41 | 42 | 14 | 56 |
| Colored | | | | | | | | 1 | 1 | 2 | 3 | 5 |
| ama—Total | 1,214 | 1,114 | 2,328 | 1,185 | 1,112 | 2,297 | 1,797 | 1,710 | 3,507 | 672 | 626 | 1,298 |
| N. B. W.—N. P. | 914 | 824 | 1,738 | 833 | 781 | 1,614 | 1,071 | 1,039 | 2,110 | 338 | 319 | 657 |
| N. B. W.—F. or M. P. | 272 | 256 | 528 | 318 | 306 | 624 | 660 | 611 | 1,271 | 279 | 268 | 547 |
| F. B. W. | 5 | 6 | 11 | 15 | 8 | 23 | 37 | 32 | 69 | 48 | 23 | 71 |
| Colored | 23 | 28 | 51 | 19 | 17 | 36 | 29 | 28 | 57 | 7 | 16 | 23 |
| aylor—Total | 814 | 785 | 1,599 | 897 | 890 | 1,787 | 1,306 | 1,244 | 2,550 | 465 | 466 | 931 |
| N. B. W.—N. P. | 783 | 757 | 1,540 | 862 | 857 | 1,719 | 1,218 | 1,153 | 2,371 | 424 | 426 | 850 |
| N. B. W.—F. or M. P. | 30 | 24 | 54 | 34 | 29 | 63 | 82 | 83 | 165 | 38 | 36 | 74 |
| F. B. W. | | 3 | 3 | | 1 | 1 | 1 | 3 | 4 | 1 | 1 | 2 |
| Colored | 1 | 1 | 2 | 1 | 3 | 4 | 5 | 5 | 10 | 2 | 3 | 5 |
| nion—Total | 802 | 755 | 1,557 | 852 | 825 | 1,677 | 1,309 | 1,332 | 2,641 | 477 | 431 | 908 |
| N. B. W.—N. P. | 746 | 700 | 1,446 | 776 | 748 | 1,524 | 1,112 | 1,153 | 2,265 | 382 | 353 | 735 |
| N. B. W.—F. or M. P. | 53 | 54 | 107 | 71 | 70 | 141 | 187 | 171 | 358 | 87 | 75 | 162 |
| F. B. W. | 3 | 1 | 4 | 5 | 4 | 9 | 6 | 6 | 12 | 6 | 2 | 8 |
| Colored | | | | | 3 | 3 | 4 | 2 | 6 | 2 | 1 | 3 |
| an Buren—Total | 733 | 646 | 1,379 | 802 | 775 | 1,577 | 1,126 | 1,091 | 2,217 | 384 | 368 | 752 |
| N. B. W.—N. P. | 721 | 624 | 1,345 | 780 | 741 | 1,521 | 1,058 | 1,034 | 2,092 | 368 | 342 | 710 |
| N. B. W.—F. or M. P. | 12 | 19 | 31 | 22 | 33 | 55 | 62 | 54 | 116 | 14 | 23 | 37 |
| F. B. W. | | | | | 1 | 1 | | | | | | |
| Colored | | 3 | 3 | | | | 6 | 3 | 9 | 2 | 3 | 5 |
| Vapello—Total | 1,755 | 1,756 | 3,511 | 1,909 | 1,905 | 3,814 | 2,891 | 2,772 | 5,663 | 1,087 | 1,117 | 2,204 |
| N. B. W.—N. P. | 1,561 | 1,549 | 3,110 | 1,630 | 1,637 | 3,267 | 2,361 | 2,272 | 4,633 | 838 | 873 | 1,711 |
| N. B. W.—F. or M. P. | 170 | 181 | 351 | 234 | 230 | 464 | 455 | 425 | 880 | 177 | 206 | 383 |
| F. B. W. | 4 | 4 | 8 | 10 | 15 | 25 | 29 | 27 | 56 | 53 | 22 | 75 |
| Colored | 20 | 22 | 42 | 35 | 23 | 58 | 46 | 48 | 94 | 19 | 16 | 35 |
| Varren—Total | 903 | 896 | 1,799 | 946 | 937 | 1,883 | 1,473 | 1,507 | 2,980 | 544 | 541 | 1,085 |
| N. B. W.—N. P. | 868 | 870 | 1,738 | 908 | 901 | 1,809 | 1,382 | 1,415 | 2,797 | 487 | 494 | 981 |
| N. B. W.—F. or M. P. | 34 | 26 | 60 | 35 | 32 | 67 | 85 | 85 | 170 | 49 | 43 | 92 |
| F. B. W. | 1 | | 1 | 2 | 4 | 6 | 3 | 4 | 7 | 7 | 4 | 11 |
| Colored | | | | 1 | | 1 | 3 | 3 | 6 | 1 | | 1 |
| Vashington—Total | 1,009 | 948 | 1,957 | 1,039 | 993 | 2,032 | 1,530 | 1,469 | 2,999 | 533 | 560 | 1,093 |
| N. B. W.—N. P. | 948 | 884 | 1,832 | 940 | 914 | 1,854 | 1,329 | 1,282 | 2,611 | 452 | 479 | 931 |
| N. B. W.—F. or M. P. | 55 | 58 | 113 | 86 | 72 | 158 | 186 | 168 | 354 | 75 | 73 | 148 |
| F. B. W. | 2 | 2 | 4 | 6 | 2 | 8 | 8 | 12 | 20 | 4 | 3 | 7 |
| Colored | 4 | 4 | 8 | 7 | 5 | 12 | 7 | 7 | 14 | 2 | 5 | 7 |
| Vayne—Total | 791 | 775 | 1,566 | 876 | 850 | 1,726 | 1,357 | 1,296 | 2,653 | 465 | 470 | 935 |
| N. B. W.—N. P. | 759 | 737 | 1,496 | 840 | 805 | 1,645 | 1,288 | 1,232 | 2,520 | 424 | 442 | 866 |
| N. B. W.—F. or M. P. | 31 | 36 | 67 | 34 | 44 | 78 | 62 | 55 | 117 | 29 | 28 | 57 |
| F. B. W. | 1 | 2 | 3 | 1 | 1 | 2 | 5 | 8 | 13 | 11 | | 11 |
| Colored | | | | 1 | | 1 | 2 | 1 | 3 | 1 | | 1 |
| Vebster—Total | 2,045 | 2,062 | 4,107 | 2,093 | 2,119 | 4,212 | 2,938 | 3,019 | 5,957 | 1,165 | 1,234 | 2,399 |
| N. B. W.—N. P. | 1,471 | 1,500 | 2,971 | 1,436 | 1,451 | 2,887 | 1,720 | 1,816 | 3,536 | 588 | 646 | 1,234 |
| N. B. W.—F. or M. P | 550 | 538 | 1,088 | 607 | 605 | 1,212 | 1,136 | 1,099 | 2,235 | 461 | 538 | 999 |
| F. B. W. | 19 | 20 | 39 | 44 | 55 | 99 | 74 | 100 | 174 | 113 | 46 | 159 |
| Colored | 5 | 4 | 9 | 6 | 8 | 14 | 8 | 4 | 12 | 3 | 4 | 7 |

| 21 and Under 45 Years | | | | | 45 Years and Over | | | | | Total All Ages | | |
|---|---|---|---|---|---|---|---|---|---|---|---|---|
| Male | | | Female. | Total. | Male | | | Female. | Total. | Male. | Female. | |
| Nat. | Un-Nat. | Total | | | Nat. | Un-Nat. | Total | | | | | |
| ------ | ------ | *3,273* | *2,896* | *6,169* | ------ | ------ | *1,914* | *1,641* | *3,555* | *8,802* | *8,237* | 1 |
| ------ | ------ | 1,567 | 1,392 | 2,959 | ------ | ------ | 768 | 717 | 1,485 | 4,784 | 4,656 | |
| ------ | ------ | 1,307 | 1,240 | 2,547 | ------ | ------ | 426 | 361 | 787 | 2,852 | 2,717 | |
| 234 | 163 | 397 | 263 | 660 | 675 | 43 | 718 | 563 | 1,281 | 1,159 | 863 | |
| ------ | 1 | 2 | 1 | 3 | ------ | ------ | 2 | ------ | 2 | 7 | 1 | |
| ------ | ------ | *13,824* | *13,044* | *26,868* | ------ | ------ | *7,689* | *7,435* | *15,124* | *33,489* | *32,156* | 6 |
| ------ | ------ | 5,233 | 4,891 | 10,124 | ------ | ------ | 1,893 | 1,840 | 3,733 | 14,613 | 14,060 | 2 |
| ------ | ------ | 5,901 | 6,296 | 12,197 | ------ | ------ | 2,367 | 2,468 | 4,835 | 12,323 | 12,763 | 2 |
| 1,244 | 1,271 | 2,515 | 1,717 | 4,232 | 3,182 | 171 | 3,353 | 3,066 | 6,419 | 6,217 | 5,041 | 1 |
| ------ | 4 | 175 | 140 | 315 | ------ | 1 | 76 | 61 | 137 | 336 | 292 | |
| ------ | ------ | *3,219* | *2,774* | *5,993* | ------ | ------ | *1,756* | *1,468* | *3,224* | *8,771* | *7,921* | 1 |
| ------ | ------ | 1,086 | 1,023 | 2,109 | ------ | ------ | 611 | 568 | 1,179 | 3,777 | 3,702 | |
| ------ | ------ | 1,430 | 1,370 | 2,800 | ------ | ------ | 258 | 235 | 493 | 3,285 | 3,108 | |
| 369 | 334 | 703 | 380 | 1,083 | 846 | 39 | 885 | 664 | 1,549 | 1,707 | 1,109 | |
| ------ | ------ | ------ | 1 | 1 | ------ | ------ | 2 | 1 | 3 | 2 | 2 | |
| ------ | ------ | *4,402* | *4,035* | *8,437* | ------ | ------ | *2,502* | *2,007* | *4,509* | *13,188* | *12,152* | 2 |
| ------ | ------ | 860 | 918 | 1,778 | ------ | ------ | 355 | 303 | 658 | 3,542 | 3,400 | |
| ------ | ------ | 1,968 | 1,962 | 3,930 | ------ | ------ | 555 | 494 | 1,049 | 5,973 | 5,931 | 1 |
| 889 | 685 | 1,574 | 1,155 | 2,729 | 1,348 | 242 | 1,590 | 1,210 | 2,800 | 3,670 | 2,821 | |
| ------ | ------ | ------ | ------ | ------ | ------ | ------ | 2 | ------ | 2 | 3 | ------ | |
| ------ | ------ | *4,855* | *4,567* | *9,422* | ------ | ------ | *3,012* | *2,876* | *5,888* | *13,115* | *12,672* | 2 |
| ------ | ------ | 2,711 | 2,595 | 5,306 | ------ | ------ | 1,525 | 1,559 | 3,084 | 8,058 | 8,016 | 1 |
| ------ | ------ | 1,603 | 1,614 | 3,217 | ------ | ------ | 555 | 507 | 1,062 | 3,500 | 3,447 | |
| 288 | 244 | 532 | 353 | 885 | 869 | 61 | 930 | 810 | 1,740 | 1,544 | 1,200 | |
| ------ | ------ | 9 | 5 | 14 | ------ | ------ | 2 | ------ | 2 | 13 | 9 | |
| ------ | ------ | *4,257* | *3,894* | *8,151* | ------ | ------ | *2,809* | *2,416* | *5,225* | *11,934* | *10,872* | 2 |
| ------ | ------ | 1,829 | 1,744 | 3,573 | ------ | ------ | 1,213 | 1,090 | 2,303 | 6,198 | 5,797 | 1 |
| ------ | ------ | 1,772 | 1,684 | 3,456 | ------ | ------ | 522 | 457 | 979 | 3,823 | 3,582 | |
| 330 | 241 | 571 | 413 | 984 | 979 | 64 | 1,043 | 834 | 1,877 | 1,719 | 1,316 | |
| ------ | ------ | 85 | 53 | 138 | ------ | ------ | 31 | 35 | 66 | 194 | 177 | |
| ------ | ------ | *2,713* | *2,766* | *5,479* | ------ | ------ | *2,220* | *1,983* | *4,203* | *8,415* | *8,134* | 1 |
| ------ | ------ | 2,334 | 2,375 | 4,709 | ------ | ------ | 1,748 | 1,560 | 3,308 | 7,369 | 7,128 | 1 |
| ------ | ------ | 339 | 354 | 693 | ------ | ------ | 296 | 293 | 589 | 819 | 819 | |
| 33 | 6 | 39 | 33 | 72 | 164 | 4 | 168 | 127 | 295 | 209 | 168 | |
| ------ | ------ | 1 | 4 | 5 | ------ | ------ | 8 | 3 | 11 | 18 | 19 | |
| ------ | ------ | *2,946* | *3,062* | *6,008* | ------ | ------ | *2,315* | *2,062* | *4,377* | *8,701* | *8,467* | 1 |
| ------ | ------ | 2,210 | 2,242 | 4,452 | ------ | ------ | 1,583 | 1,391 | 2,974 | 6,809 | 6,587 | 1 |
| ------ | ------ | 605 | 704 | 1,309 | ------ | ------ | 344 | 335 | 679 | 1,347 | 1,409 | |
| 76 | 43 | 119 | 107 | 226 | 351 | 22 | 373 | 326 | 699 | 512 | 446 | |
| ------ | 1 | 12 | 9 | 21 | ------ | 1 | 15 | 10 | 25 | 33 | 25 | |
| ------ | ------ | *2,359* | *2,424* | *4,783* | ------ | ------ | *2,138* | *2,061* | *4,199* | *7,542* | *7,365* | 1 |
| ------ | ------ | 2,051 | 2,099 | 4,150 | ------ | ------ | 1,691 | 1,665 | 3,356 | 6,669 | 6,505 | 1 |
| ------ | ------ | 258 | 268 | 526 | ------ | ------ | 326 | 301 | 627 | 694 | 698 | |
| 35 | 4 | 39 | 49 | 88 | 111 | 2 | 113 | 84 | 197 | 152 | 134 | |
| ------ | ------ | 11 | 8 | 19 | ------ | ------ | 8 | 11 | 19 | 27 | 28 | |
| ------ | ------ | *6,857* | *6,894* | *13,751* | ------ | ------ | *4,821* | *4,216* | *9,037* | *19,320* | *18,660* | 3 |
| ------ | ------ | 4,904 | 4,993 | 9,897 | ------ | ------ | 3,089 | 2,858 | 5,947 | 14,383 | 14,182 | 2 |
| ------ | ------ | 1,270 | 1,421 | 2,691 | ------ | ------ | 789 | 690 | 1,479 | 3,095 | 3,153 | |
| 266 | 289 | 555 | 356 | 911 | 790 | 42 | 832 | 590 | 1,422 | 1,483 | 1,014 | |
| ------ | 2 | 128 | 124 | 252 | ------ | ------ | 111 | 78 | 189 | 359 | 311 | |
| ------ | ------ | *2,884* | *2,980* | *5,864* | ------ | ------ | *2,402* | *2,264* | *4,666* | *9,152* | *9,125* | 1 |
| ------ | ------ | 2,408 | 2,552 | 4,955 | ------ | ------ | 1,952 | 1,834 | 3,786 | 8,000 | 8,066 | 1 |
| ------ | ------ | 423 | 383 | 806 | ------ | ------ | 273 | 286 | 559 | 899 | 855 | |
| 31 | 27 | 58 | 41 | 99 | 152 | 20 | 172 | 140 | 312 | 243 | 193 | |
| ------ | ------ | ------ | 4 | 4 | ------ | ------ | 5 | 4 | 9 | 10 | 11 | |
| ------ | ------ | *3,358* | *3,458* | *6,796* | ------ | ------ | *2,620* | *2,507* | *5,127* | *10,069* | *9,935* | 2 |
| ------ | ------ | 2,472 | 2,606 | 5,078 | ------ | ------ | 1,713 | 1,717 | 3,430 | 7,854 | 7,882 | 1 |
| ------ | ------ | 736 | 743 | 1,479 | ------ | ------ | 556 | 480 | 1,036 | 1,694 | 1,594 | |
| 75 | 39 | 114 | 90 | 204 | 323 | 17 | 340 | 298 | 638 | 474 | 407 | |
| ------ | ------ | 16 | 19 | 35 | ------ | ------ | 11 | 12 | 23 | 47 | 52 | |
| ------ | ------ | *2,652* | *2,709* | *5,361* | ------ | ------ | *2,083* | *1,919* | *4,002* | *8,224* | *8,019* | 1 |
| ------ | ------ | 2,363 | 2,425 | 4,788 | ------ | ------ | 1,721 | 1,660 | 3,381 | 7,395 | 7,301 | 1 |
| ------ | ------ | 216 | 236 | 452 | ------ | ------ | 223 | 172 | 395 | 595 | 571 | |
| 29 | 44 | 73 | 47 | 120 | 127 | 11 | 138 | 86 | 224 | 229 | 144 | |
| ------ | ------ | ------ | 1 | 1 | ------ | ------ | 1 | 1 | 2 | 5 | 3 | |
| ------ | ------ | *8,101* | *6,841* | *14,942* | ------ | ------ | *3,919* | *3,275* | *7,194* | *20,261* | *18,550* | 3 |
| ------ | ------ | 3,304 | 2,950 | 6,254 | ------ | ------ | 1,287 | 1,053 | 2,340 | 9,806 | 9,416 | 1 |
| ------ | ------ | 3,112 | 2,940 | 6,052 | ------ | ------ | 954 | 838 | 1,792 | 6,820 | 6,558 | 1 |
| 774 | 864 | 1,638 | 915 | 2,553 | 1,555 | 114 | 1,669 | 1,376 | 3,045 | 3,557 | 2,512 | |
| ------ | ------ | 47 | 36 | 83 | ------ | ------ | 9 | 8 | 17 | 78 | 64 | |

| 'able No. 2 | Under 5 Years of Age | | | 5 and Under 10 Years | | | 10 and Under 18 Years | | | 18 and Under 21 Years | | |
|---|---|---|---|---|---|---|---|---|---|---|---|---|
| Counties and General Nativity | Male. | Female. | Total. | Male. | Female. | Total. | Male. | Female. | Total. | Male. | Female. | Total. |
| Winnebago—Total | 803 | 707 | 1,510 | 795 | 786 | 1,581 | 1,231 | 1,234 | 2,465 | 467 | 407 | 874 |
| N. B. W.—N. P. | 505 | 454 | 959 | 431 | 425 | 856 | 531 | 552 | 1,083 | 159 | 142 | 301 |
| N. B. W.—F. or M. P. | 292 | 250 | 542 | 355 | 348 | 703 | 675 | 661 | 1,336 | 279 | 251 | 530 |
| F. B. W. | 6 | 3 | 9 | 9 | 13 | 22 | 25 | 21 | 46 | 28 | 14 | 42 |
| Colored | | | | | | | | | | 1 | | 1 |
| Winneshiek—Total | 1,074 | 1,082 | 2,156 | 1,155 | 1,126 | 2,281 | 1,940 | 1,821 | 3,761 | 703 | 695 | 1,398 |
| N. B. W.—N. P. | 868 | 852 | 1,720 | 832 | 810 | 1,642 | 1,223 | 1,088 | 2,311 | 351 | 335 | 686 |
| N. B. W.—F. or M. P. | 199 | 228 | 427 | 316 | 312 | 628 | 697 | 721 | 1,418 | 325 | 346 | 671 |
| F. B. W. | 7 | 1 | 8 | 7 | 3 | 10 | 19 | 10 | 29 | 27 | 14 | 41 |
| Colored | | 1 | 1 | | 1 | 1 | 1 | 2 | 3 | | | |
| Woodbury—Total | 4,038 | 3,833 | 7,871 | 3,696 | 3,683 | 7,379 | 5,319 | 5,319 | 10,638 | 2,445 | 2,633 | 5,078 |
| N. B. W.—N. P. | 2,755 | 2,635 | 5,390 | 2,405 | 2,371 | 4,776 | 3,059 | 3,156 | 6,215 | 1,268 | 1,383 | 2,651 |
| N. B. W.—F. or M. P. | 1,224 | 1,133 | 2,357 | 1,159 | 1,171 | 2,330 | 1,930 | 1,820 | 3,750 | 785 | 949 | 1,734 |
| F. B. W. | 44 | 46 | 90 | 122 | 125 | 247 | 309 | 322 | 631 | 384 | 287 | 671 |
| Colored | 15 | 19 | 34 | 10 | 16 | 26 | 21 | 21 | 42 | 8 | 14 | 22 |
| Worth—Total | 607 | 594 | 1,201 | 612 | 637 | 1,249 | 962 | 955 | 1,917 | 380 | 307 | 687 |
| N. B. W.—N. P. | 423 | 435 | 858 | 389 | 413 | 802 | 506 | 498 | 1,004 | 160 | 135 | 295 |
| N. B. W.—F. or M. P. | 183 | 158 | 341 | 221 | 219 | 440 | 445 | 445 | 890 | 192 | 167 | 359 |
| F. B. W. | 1 | 1 | 2 | 1 | 3 | 4 | 11 | 12 | 23 | 26 | 4 | 30 |
| Colored | | | | 1 | 2 | 3 | | | | 2 | 1 | 3 |
| Wright—Total | 1,063 | 1,088 | 2,151 | 1,051 | 1,024 | 2,075 | 1,556 | 1,541 | 3,097 | 653 | 579 | 1,232 |
| N. B. W.—N. P. | 804 | 794 | 1,598 | 705 | 698 | 1,403 | 898 | 896 | 1,794 | 326 | 300 | 626 |
| N. B. W.—F. or M. P. | 258 | 291 | 549 | 330 | 317 | 647 | 615 | 613 | 1,228 | 276 | 258 | 534 |
| F. B. W. | 1 | 3 | 4 | 16 | 9 | 25 | 43 | 32 | 75 | 49 | 21 | 70 |
| Colored | | | | | | | | | | 2 | | 2 |

| 21 and Under 45 Years | | | | | 45 Years and Over | | | | | Total All Ages | | |
|---|---|---|---|---|---|---|---|---|---|---|---|---|
| Male | | | Female. | Total. | Male | | | Female. | Total. | Male. | Female. | Total. |
| Nat. | Un-Nat. | Total | | | Nat. | Un-Nat. | Total | | | | | |
| ------- | ------- | 2,452 | 2,132 | 4,584 | ------- | ------- | 1,420 | 1,130 | 2,550 | 7,168 | 6,396 | 13 |
| ------- | ------- | 506 | 494 | 1,000 | ------- | ------- | 209 | 153 | 362 | 2,341 | 2,220 | 4 |
| ------- | ------- | 1,457 | 1,324 | 2,781 | ------- | ------- | 335 | 307 | 642 | 3,393 | 3,141 | 6 |
| 273 | 212 | 485 | 312 | 797 | 808 | 68 | 876 | 670 | 1,546 | 1,429 | 1,033 | 2 |
| ------- | 1 | 4 | 2 | 6 | ------- | ------- | ------- | ------- | ------- | 5 | 2 | |
| ------- | ------- | 3,639 | 3,544 | 7,183 | ------- | ------- | 2,810 | 2,649 | 5,459 | 11,321 | 10,917 | 22 |
| ------- | ------- | 1,047 | 1,076 | 2,123 | ------- | ------- | 452 | 459 | 911 | 4,773 | 4,620 | 9 |
| ------- | ------- | 2,192 | 2,199 | 4,391 | ------- | ------- | 1,086 | 996 | 2,082 | 4,815 | 4,802 | 9 |
| 270 | 125 | 395 | 269 | 664 | 1,202 | 69 | 1,271 | 1,194 | 2,465 | 1,726 | 1,491 | 3 |
| ------- | ------- | 5 | ------- | 5 | ------- | ------- | 1 | ------- | 1 | 7 | 4 | |
| ------- | ------- | 19,713 | 16,410 | 36,123 | ------- | ------- | 8,474 | 6,752 | 15,226 | 43,685 | 38,630 | 82 |
| ------- | ------- | 9,361 | 7,970 | 17,331 | ------- | ------- | 3,583 | 2,885 | 6,468 | 22,431 | 20,400 | 42 |
| ------- | ------- | 5,318 | 5,446 | 10,764 | ------- | ------- | 1,804 | 1,542 | 3,346 | 12,220 | 12,061 | 24 |
| 1,734 | 3,063 | 4,797 | 2,856 | 7,653 | 2,646 | 388 | 3,034 | 2,295 | 5,329 | 8,690 | 5,931 | 14 |
| ------- | 5 | 237 | 138 | 375 | ------- | 5 | 53 | 30 | 83 | 344 | 238 | |
| ------- | ------- | 2,113 | 1,859 | 3,972 | ------- | ------- | 1,177 | 985 | 2,162 | 5,851 | 5,337 | 11 |
| ------- | ------- | 614 | 517 | 1,131 | ------- | ------- | 215 | 175 | 390 | 2,307 | 2,173 | 4 |
| ------- | ------- | 1,161 | 1,122 | 2,283 | ------- | ------- | 320 | 275 | 595 | 2,522 | 2,386 | 4 |
| 183 | 150 | 333 | 217 | 550 | 591 | 49 | 640 | 534 | 1,174 | 1,012 | 771 | 1 |
| ------- | ------- | 5 | 3 | 8 | ------- | ------- | 2 | 1 | 3 | 10 | 7 | |
| ------- | ------- | 3,848 | 3,326 | 7,174 | ------- | ------- | 2,107 | 1,818 | 3,925 | 10,278 | 9,376 | 19 |
| ------- | ------- | 1,841 | 1,592 | 3,433 | ------- | ------- | 851 | 775 | 1,626 | 5,425 | 5,055 | 10 |
| ------- | ------- | 1,332 | 1,341 | 2,673 | ------- | ------- | 454 | 431 | 885 | 3,265 | 3,251 | 6 |
| 313 | 361 | 674 | 393 | 1,067 | 748 | 49 | 797 | 612 | 1,409 | 1,580 | 1,070 | 2 |
| ------- | 1 | 1 | ------- | 1 | ------- | 2 | 5 | ------- | 5 | 8 | ------- | |

## TABLE NO. 3—

### At Various Enumerations

| Counties | The Territory | THE STATE | | | | | | | | | |
|---|---|---|---|---|---|---|---|---|---|---|---|
| | U. S. Cens's 1840 | State Cens's 1847 | U. S. Cens's 1850 | State Cens's 1852 | State Cens's 1854 | State Cens's 1856 | State Cens's 1859 | U. S. Cens's 1860 | State Cens's 1863 | State Cens's 1865 | State Cens's 1867 |
| State—Total | *43,112* | *116,651* | *192,214* | *229,909* | *326,500* | *517,875* | *642,578* | *674,913* | *701,093* | *756,209* | *902,317* |
| Male | 24,355 | ------ | 101,052 | 120,091 | 170,893 | 278,584 | 337,720 | 354,493 | 355,007 | 383,272 | 466,436 |
| Female | 18,757 | ------ | 91,162 | 109,818 | 155,607 | 239,291 | 304,858 | 320,420 | 346,086 | 372,937 | 435,881 |
| Adair—Total | ------ | ------ | ------ | ------ | 150 | 663 | 1,011 | 984 | 900 | 1,097 | 1,594 |
| Male | ------ | ------ | ------ | ------ | 78 | 364 | 529 | 536 | 467 | 579 | 839 |
| Female | ------ | ------ | ------ | ------ | 72 | 299 | 482 | 448 | 433 | 518 | 755 |
| Adams—Total | ------ | ------ | ------ | ------ | 339 | 1,019 | 1,413 | 1,533 | 1,625 | 1,818 | 2,317 |
| Male | ------ | ------ | ------ | ------ | 199 | 585 | 766 | 822 | 830 | 928 | 1,217 |
| Female | ------ | ------ | ------ | ------ | 140 | 434 | 647 | 711 | 795 | 890 | 1,100 |
| Allamakee—Total | ------ | ------ | 777 | 2,050 | 4,266 | 7,709 | 10,843 | 12,237 | 13,461 | 13,957 | 16,008 |
| Male | ------ | ------ | 421 | 1,100 | 2,247 | 4,110 | 5,699 | 6,411 | 6,728 | 7,115 | 8,283 |
| Female | ------ | ------ | 356 | 950 | 2,019 | 3,599 | 5,144 | 5,826 | 6,733 | 6,842 | 7,720 |
| Appanoose—Total | ------ | 948 | 3,131 | 4,243 | 6,265 | 9,075 | 11,449 | 11,931 | 11,860 | 10,748 | 13,064 |
| Male | ------ | ------ | 1,659 | 2,264 | 3,217 | 4,750 | 6,038 | 6,242 | 6,013 | 5,373 | 6,725 |
| Female | ------ | ------ | 1,472 | 1,979 | 3,048 | 4,325 | 5,411 | 5,689 | 5,847 | 5,375 | 6,339 |
| Audubon—Total | ------ | ------ | ------ | ------ | ------ | 283 | 365 | 454 | 388 | 610 | 790 |
| Male | ------ | ------ | ------ | ------ | ------ | 150 | 198 | 239 | 194 | 240 | 400 |
| Female | ------ | ------ | ------ | ------ | ------ | 133 | 167 | 215 | 194 | 270 | 390 |
| Benton—Total | ------ | 312 | 672 | 1,250 | 2,623 | 6,247 | 8,063 | 8,496 | 9,555 | 11,245 | 14,772 |
| Male | ------ | ------ | 345 | 643 | 1,452 | 3,352 | 4,306 | 4,482 | 4,897 | 5,857 | 7,754 |
| Female | ------ | ------ | 327 | 607 | 1,171 | 2,895 | 3,757 | 4,014 | 4,658 | 5,388 | 7,018 |
| Black Hawk—Total | ------ | ------ | 135 | 315 | 2,514 | 5,538 | 7,095 | 8,244 | 10,005 | 12,306 | 16,086 |
| Male | ------ | ------ | 75 | 183 | 1,402 | 3,042 | 3,717 | 4,291 | 5,050 | 6,201 | 8,229 |
| Female | ------ | ------ | 60 | 132 | 1,112 | 2,496 | 3,378 | 3,953 | 4,955 | 6,105 | 7,807 |
| Boone—Total | ------ | ------ | 735 | 1,024 | 1,678 | 3,518 | 4,018 | 4,282 | 4,607 | 5,236 | 9,861 |
| Male | ------ | ------ | 422 | 538 | 893 | 1,881 | 2,095 | 2,233 | 2,218 | 2,651 | 5,177 |
| Female | ------ | ------ | 313 | 486 | 785 | 1,637 | 1,923 | 1,999 | 2,389 | 2,585 | 4,689 |
| Bremer—Total | ------ | ------ | ------ | 309 | 1,095 | 3,188 | 4,336 | 4,915 | 5,404 | 7,224 | 9,337 |
| Male | ------ | ------ | ------ | 172 | 605 | 1,760 | 2,316 | 2,623 | 2,786 | 3,790 | 4,932 |
| Female | ------ | ------ | ------ | 137 | 490 | 1,428 | 2,020 | 2,292 | 2,618 | 3,434 | 4,405 |
| Buchanan—Total | ------ | 250 | 517 | 1,023 | 2,299 | 5,125 | 6,918 | 7,906 | 8,292 | 10,037 | 12,231 |
| Male | ------ | ------ | 266 | 550 | 1,256 | 2,798 | 3,652 | 4,166 | 4,235 | 5,089 | 6,315 |
| Female | ------ | ------ | 251 | 473 | 1,043 | 2,327 | 3,266 | 3,740 | 4,057 | 4,948 | 5,916 |
| Buena Vista—Total | ------ | ------ | ------ | ------ | ------ | ------ | ------ | 57 | 100 | 100 | 151 |
| Male | ------ | ------ | ------ | ------ | ------ | ------ | ------ | 36 | 59 | 60 | 87 |
| Female | ------ | ------ | ------ | ------ | ------ | ------ | ------ | 21 | 41 | 40 | 64 |
| Butler—Total | ------ | ------ | ------ | 73 | 420 | 2,141 | 3,504 | 3,724 | 4,142 | 6,006 | 6,542 |
| Male | ------ | ------ | ------ | 38 | 225 | 1,189 | 1,885 | 1,978 | 2,142 | 2,547 | 3,365 |
| Female | ------ | ------ | ------ | 35 | 195 | 952 | 1,619 | 1,746 | 2,000 | 2,459 | 3,177 |
| Calhoun—Total | ------ | ------ | ------ | ------ | ------ | 119 | 136 | 147 | 170 | 228 | 546 |
| Male | ------ | ------ | ------ | ------ | ------ | 77 | 78 | 84 | 92 | 129 | 298 |
| Female | ------ | ------ | ------ | ------ | ------ | 42 | 58 | 63 | 78 | 99 | 248 |
| Carroll—Total | ------ | ------ | ------ | ------ | ------ | 251 | 250 | 281 | 297 | 400 | 688 |
| Male | ------ | ------ | ------ | ------ | ------ | 139 | 130 | 142 | 158 | 206 | 350 |
| Female | ------ | ------ | ------ | ------ | ------ | 112 | 120 | 139 | 139 | 194 | 338 |
| Cass—Total | ------ | ------ | ------ | ------ | 416 | 815 | 1,489 | 1,612 | 1,623 | 1,895 | 2,479 |
| Male | ------ | ------ | ------ | ------ | 232 | 448 | 795 | 913 | 819 | 962 | 1,301 |
| Female | ------ | ------ | ------ | ------ | 184 | 367 | 694 | 699 | 804 | 933 | 1,178 |
| Cedar—Total | 1,253 | 2,809 | 3,941 | 4,971 | 7,643 | 9,481 | 12,175 | 12,949 | 13,261 | 13,991 | 16,076 |
| Male | 717 | ------ | 2,141 | 2,556 | 4,072 | 5,075 | 6,496 | 6,902 | 6,687 | 7,038 | 8,323 |
| Female | 536 | ------ | 1,800 | 2,415 | 3,571 | 4,406 | 5,679 | 6,047 | 6,574 | 6,953 | 7,753 |
| Cerro Gordo—Total | ------ | ------ | ------ | ------ | ------ | 632 | 855 | 940 | 1,007 | 1,311 | 1,988 |
| Male | ------ | ------ | ------ | ------ | ------ | 377 | 415 | 505 | 510 | 663 | 1,000 |
| Female | ------ | ------ | ------ | ------ | ------ | 255 | 440 | 435 | 497 | 648 | 988 |
| Cherokee—Total | ------ | ------ | ------ | ------ | ------ | ------ | 85 | 58 | 20 | 64 | 209 |
| Male | ------ | ------ | ------ | ------ | ------ | ------ | 51 | 35 | 10 | 35 | 113 |
| Female | ------ | ------ | ------ | ------ | ------ | ------ | 34 | 23 | 10 | 29 | 96 |
| Chickasaw—Total | ------ | ------ | ------ | 300 | 588 | 2,651 | 3,816 | 4,336 | 4,396 | 5,355 | 6,220 |
| Male | ------ | ------ | ------ | 160 | 319 | 1,466 | 2,033 | 2,263 | 2,309 | 2,711 | 3,237 |
| Female | ------ | ------ | ------ | 140 | 269 | 1,185 | 1,783 | 2,073 | 2,087 | 2,644 | 2,983 |
| Clarke—Total | ------ | ------ | 79 | 548 | 1,626 | 3,978 | 5,006 | 5,427 | 5,687 | 5,716 | 6,244 |
| Male | ------ | ------ | 41 | 287 | 868 | 2,124 | 2,613 | 2,818 | 2,804 | 2,851 | 3,140 |
| Female | ------ | ------ | 38 | 261 | 758 | 1,854 | 2,393 | 2,609 | 2,883 | 2,865 | 3,104 |

# POPULATION OF COUNTIES

## According to Sex, with Totals for State.

THE STATE

| U. S. Census 1870 | State Census 1873 | State Census 1875 | U. S. Census 1880 | State Census 1885 | U. S. Census 1890 | State Census 1895 | U. S. Census 1900 | State Census 1905 | U. S. Census 1910 | State Census 1915 |
|---|---|---|---|---|---|---|---|---|---|---|
| *1,194,020* | *1,251,340* | *1,350,553* | *1,620,615* | *1,753,980* | *1,911,896* | *2,058,069* | *2,231,853* | *2,210,050* | *2,224,771* | *2,358,066* |
| 625,917 | 647,221 | 700,180 | 844,186 | 911,759 | 994,453 | 1,065,130 | 1,156,849 | 1,132,244 | 1,148,171 | 1,212,932 |
| 568,103 | 604,119 | 650,373 | 776,479 | 842,221 | 917,443 | 992,939 | 1,075,004 | 1,077,806 | 1,076,600 | 1,145,134 |
| 3,982 | 5,264 | 7,045 | 11,667 | 14,102 | 14,444 | 15,504 | 16,192 | 15,110 | 14,420 | 14,736 |
| 2,178 | 2,815 | 3,771 | 6,203 | 7,535 | 7,613 | 8,089 | 8,399 | 7,864 | 7,459 | 7,581 |
| 1,804 | 2,449 | 3,274 | 5,464 | 6,567 | 6,831 | 7,415 | 7,793 | 7,246 | 6,961 | 7,155 |
| 4,614 | 5,865 | 7,772 | 11,888 | 12,146 | 12,292 | 12,934 | 13,601 | 12,262 | 10,998 | 11,131 |
| 2,470 | 3,039 | 4,015 | 6,358 | 6,426 | 6,285 | 6,739 | 7,069 | 6,312 | 5,624 | 5,773 |
| 2,144 | 2,826 | 3,757 | 5,530 | 5,720 | 6,607 | 6,195 | 6,532 | 6,950 | 5,374 | 5,358 |
| 17,868 | 18,304 | 19,168 | 19,791 | 18,335 | 17,907 | 17,981 | 18,711 | 18,222 | 17,328 | 17,298 |
| 9,319 | 9,562 | 9,935 | 10,293 | 9,541 | 9,303 | 9,314 | 9,785 | 9,466 | 8,964 | 8,992 |
| 8,549 | 8,772 | 9,233 | 9,498 | 8,794 | 8,604 | 8,667 | 8,926 | 8,756 | 8,364 | 8,306 |
| 16,456 | 16,474 | 17,405 | 16,636 | 16,941 | 18,961 | 25,383 | 25,927 | 27,193 | 28,701 | 30,548 |
| 8,498 | 8,487 | 8,980 | 8,615 | 8,745 | 9,721 | 13,299 | 13,401 | 14,211 | 14,861 | 15,870 |
| 7,958 | 7,967 | 8,425 | 8,021 | 8,196 | 9,240 | 12,084 | 12,526 | 12,982 | 13,840 | 14,678 |
| 1,212 | 1,873 | 2,370 | 7,448 | 10,825 | 12,412 | 12,836 | 13,626 | 12,937 | 12,671 | 12,590 |
| 659 | 977 | 1,268 | 4,034 | 5,733 | 6,501 | 6,720 | 7,099 | 6,723 | 6,717 | 6,597 |
| 553 | 896 | 1,102 | 3,414 | 5,092 | 5,911 | 6,116 | 6,527 | 6,214 | 5,954 | 5,993 |
| 22,454 | 22,068 | 22,807 | 24,885 | 23,902 | 24,177 | 24,244 | 25,177 | 24,117 | 23,156 | 24,591 |
| 11,846 | 11,510 | 11,877 | 12,949 | 12,359 | 12,493 | 12,489 | 13,150 | 12,350 | 11,968 | 12,718 |
| 10,608 | 10,558 | 10,930 | 11,936 | 11,543 | 11,684 | 11,755 | 12,027 | 11,767 | 11,188 | 11,873 |
| 21,706 | 23,136 | 22,913 | 23,913 | 23,860 | 24,219 | 26,941 | 32,399 | 36,617 | 44,865 | 53,469 |
| 11,331 | 11,930 | 11,821 | 12,269 | 12,314 | 12,323 | 13,717 | 16,476 | 18,385 | 23,040 | 27,223 |
| 10,325 | 11,206 | 11,092 | 11,644 | 11,546 | 11,896 | 13,224 | 15,923 | 18,232 | 21,825 | 26,246 |
| 14,584 | 15,167 | 17,351 | 20,838 | 24,972 | 23,772 | 27,039 | 28,200 | 27,604 | 27,626 | 29,696 |
| 7,677 | 7,884 | 9,019 | 10,807 | 13,166 | 12,314 | 14,180 | 14,675 | 14,246 | 14,267 | 15,513 |
| 7,007 | 7,283 | 8,332 | 10,031 | 11,806 | 11,458 | 12,859 | 13,525 | 13,358 | 13,359 | 14,183 |
| 12,528 | 12,517 | 13,220 | 14,061 | 14,320 | 14,630 | 15,403 | 16,305 | 15,973 | 15,843 | 16,968 |
| 6,647 | 6,501 | 6,863 | 7,305 | 7,443 | 7,544 | 7,896 | 8,413 | 8,134 | 8,090 | 8,710 |
| 5,881 | 6,016 | 6,357 | 6,776 | 6,877 | 7,086 | 7,507 | 7,892 | 7,839 | 7,753 | 8,258 |
| 17,034 | 16,329 | 17,315 | 18,546 | 17,726 | 18,997 | 20,539 | 21,427 | 19,134 | 19,748 | 19,333 |
| 8,869 | 8,392 | 8,997 | 9,565 | 9,078 | 9,815 | 10,578 | 11,078 | 9,777 | 10,097 | 9,803 |
| 8,165 | 7,937 | 8,318 | 8,981 | 8,648 | 9,182 | 9,961 | 10,349 | 9,357 | 9,651 | 9,530 |
| 1,585 | 2,669 | 3,561 | 7,537 | 11,530 | 13,548 | 15,029 | 16,975 | 15,907 | 15,981 | 17,212 |
| 907 | 1,453 | 1,902 | 4,007 | 6,088 | 7,154 | 7,902 | 9,100 | 8,289 | 8,391 | 8,978 |
| 678 | 1,216 | 1,659 | 3,530 | 5,442 | 6,394 | 7,127 | 7,875 | 7,618 | 7,590 | 8,234 |
| 9,951 | 10,760 | 11,734 | 14,293 | 14,523 | 15,463 | 16,966 | 17,955 | 17,636 | 17,119 | 18,014 |
| 5,268 | 5,680 | 6,223 | 7,600 | 7,633 | 8,088 | 8,858 | 9,421 | 9,112 | 8,790 | 9,384 |
| 4,683 | 5,080 | 5,511 | 6,693 | 6,885 | 7,375 | 8,108 | 8,534 | 8,524 | 8,329 | 8,630 |
| 1,602 | 2,922 | 3,185 | 5,595 | 9,836 | 13,107 | 15,788 | 18,569 | 17,308 | 17,090 | 17,808 |
| 834 | 1,529 | 1,691 | 3,000 | 5,204 | 7,026 | 8,332 | 9,923 | 8,999 | 8,983 | 9,250 |
| 768 | 1,393 | 1,494 | 2,595 | 4,632 | 6,081 | 7,456 | 8,646 | 8,309 | 8,107 | 8,558 |
| 2,451 | 3,601 | 5,760 | 12,351 | 16,329 | 18,828 | 19,498 | 20,319 | 20,512 | 20,117 | 20,997 |
| 1,332 | 1,961 | 3,087 | 6,658 | 8,557 | 9,921 | 10,081 | 10,503 | 10,492 | 10,224 | 10,787 |
| 1,119 | 1,640 | 2,673 | 5,693 | 7,772 | 8,907 | 9,412 | 9,816 | 10,020 | 9,893 | 10,210 |
| 5,464 | 7,660 | 10,552 | 16,943 | 18,019 | 19,645 | 20,926 | 21,274 | 20,222 | 19,047 | 19,787 |
| 2,923 | 4,029 | 5,582 | 9,022 | 9,439 | 10,246 | 10,817 | 10,990 | 10,365 | 9,750 | 10,121 |
| 2,541 | 3,631 | 4,970 | 7,921 | 8,580 | 9,399 | 10,109 | 10,284 | 9,857 | 9,297 | 9,666 |
| 19,731 | 17,069 | 17,879 | 18,936 | 17,832 | 18,253 | 19,008 | 19,371 | 18,368 | 17,765 | 17,623 |
| 10,297 | 8,568 | 9,207 | 9,802 | 9,206 | 9,467 | 9,792 | 9,998 | 9,372 | 9,200 | 9,101 |
| 9,434 | 8,521 | 8,672 | 9,134 | 8,626 | 8,786 | 9,216 | 9,373 | 8,996 | 8,565 | 8,522 |
| 4,722 | 5,636 | 6,685 | 11,461 | 12,688 | 14,864 | 18,302 | 20,672 | 21,534 | 25,011 | 31,734 |
| 2,634 | 2,906 | 6,516 | 6.126 | 6,640 | 7,848 | 9,531 | 10,917 | 11,000 | 13,315 | 17,113 |
| 2,088 | 2,730 | 3,169 | 5,335 | 6,048 | 7,016 | 8,771 | 9,755 | 10,534 | 11,696 | 14,621 |
| 1,967 | 3,297 | 4,245 | 8,240 | 12,584 | 15,659 | 15,664 | 16,570 | 15,962 | 16,741 | 16,591 |
| 1,156 | 1,807 | 2,284 | 4,441 | 6,690 | 8,348 | 8,238 | 8,654 | 8,315 | 8,872 | 8,698 |
| 811 | 1,490 | 1,961 | 3,799 | 5,894 | 7,311 | 7,431 | 7,916 | 7,647 | 7,869 | 7,893 |
| 10,180 | 10,292 | 11,400 | 14,534 | 13,899 | 15,019 | 15,696 | 17,037 | 15,928 | 15,875 | 16,089 |
| 5,228 | 5,380 | 5,928 | 7,505 | 7,148 | 7,763 | 8,089 | 8,745 | 8,154 | 7,755 | 8,256 |
| 4,952 | 4,912 | 5,472 | 7,029 | 6,751 | 7,256 | 7,607 | 8,292 | 7,774 | 7,620 | 7,833 |
| 8,735 | 8,975 | 10,118 | 11,513 | 11,369 | 11,332 | 11,515 | 12,440 | 11,639 | 10,736 | 11,028 |
| 4,473 | 4,636 | 5,149 | 5,981 | 5,857 | 5,782 | 5,973 | 6,484 | 6,999 | 5,487 | 5,646 |
| 4,262 | 4,339 | 4,969 | 5,532 | 5,512 | 5,550 | 5,542 | 5,956 | 6,640 | 5,249 | 5,382 |

| Table No. 3 | The Territory | THE STATE | | | | | | | | | | |
|---|---|---|---|---|---|---|---|---|---|---|---|---|
| Counties | U. S. Cens's 1840 | State Cens's 1847 | U. S. Cens's 1850 | State Cens's 1852 | State Cens's 1854 | State Cens's 1856 | State Cens's 1859 | U. S. Cens's 1860 | State Cens's 1863 | State Cens's 1865 | State Cens's 1867 |
| Clay—Total | ------ | ------ | ------ | ------ | ------ | ------ | ------ | 52 | 100 | 171 | 369 |
| Male | ------ | ------ | ------ | ------ | ------ | ------ | ------ | 31 | 56 | 97 | 204 |
| Female | ------ | ------ | ------ | ------ | ------ | ------ | ------ | 21 | 44 | 74 | 165 |
| Clayton—Total | 1,101 | 2,176 | 3,873 | 6,318 | 9,337 | 15,187 | 18,669 | 20,728 | 21,230 | 21,922 | 22,879 |
| Male | 774 | ------ | 2,148 | 3,428 | 4,892 | 8,227 | 9,983 | 11,084 | 10,862 | 11,409 | 11,851 |
| Female | 327 | ------ | 1,725 | 2,890 | 4,445 | 6,960 | 8,686 | 9,644 | 10,368 | 10,513 | 11,028 |
| Clinton—Total | 821 | 1,570 | 2,822 | 3,822 | 7,306 | 13,441 | 17,395 | 18,908 | 19,818 | 22,405 | 27,234 |
| Male | 475 | ------ | 1,484 | 2,004 | 3,848 | 7,474 | 9,261 | 10,014 | 10,121 | 11,119 | 14,309 |
| Female | 346 | ------ | 1,338 | 1,818 | 3,458 | 5,967 | 8,134 | 8,894 | 9,697 | 11,286 | 12,925 |
| Crawford—Total | ------ | ------ | ------ | ------ | ------ | 235 | 429 | 383 | 456 | 574 | 1,070 |
| Male | ------ | ------ | ------ | ------ | ------ | 131 | 244 | 201 | 247 | 312 | 577 |
| Female | ------ | ------ | ------ | ------ | ------ | 104 | 185 | 182 | 209 | 262 | 493 |
| Dallas—Total | ------ | 164 | 854 | 1,216 | 2,392 | 3,991 | 4,658 | 5,244 | 5,087 | 5,886 | 7,638 |
| Male | ------ | ------ | 473 | 666 | 1,267 | 2,149 | 2,641 | 2,776 | 2,502 | 3,000 | 3,925 |
| Female | ------ | ------ | 381 | 550 | 1,125 | 1,842 | 2,117 | 2,468 | 2,585 | 2,886 | 3,613 |
| Davis—Total | ------ | 4,464 | 7,264 | 7,553 | 9,787 | 11,528 | 12,323 | 13,764 | 13,956 | 13,133 | 13,517 |
| Male | ------ | ------ | 3,819 | 3,890 | 5,096 | 5,984 | 6,377 | 7,116 | 6,990 | 6,654 | 6,878 |
| Female | ------ | ------ | 3,445 | 3,663 | 4,691 | 5,544 | 5,446 | 6,648 | 6,966 | 6,479 | 6,639 |
| Decatur—Total | ------ | ------ | 965 | 1,184 | 3,026 | 6,280 | 8,238 | 8,677 | 8,370 | 8,052 | 8,501 |
| Male | ------ | ------ | 527 | 644 | 1,587 | 3,334 | 4,305 | 4,509 | 4,094 | 3,985 | 4,270 |
| Female | ------ | ------ | 438 | 540 | 1,439 | 2,946 | 3,933 | 4,168 | 4,276 | 4,067 | 4,231 |
| Delaware—Total | 162 | 1,111 | 1,759 | 2,654 | 4,637 | 8,099 | 10,024 | 11,024 | 11,666 | 12,508 | 14,463 |
| Male | 100 | ------ | 938 | 1,370 | 2,513 | 4,336 | 5,303 | 5,788 | 5,930 | 6,315 | 7,447 |
| Female | 62 | ------ | 821 | 1,284 | 2,124 | 3,763 | 4,721 | 5,236 | 5,736 | 6,193 | 7,016 |
| Des Moines—Total | 5,577 | 10,071 | 12,988 | 12,412 | 16,700 | 20,198 | 20,781 | 19,611 | 21,168 | 19,894 | 23,444 |
| Male | 3,056 | ------ | 6,938 | 6,398 | 8,696 | 11,069 | 11,061 | 10,239 | 10,632 | 9,993 | 12,081 |
| Female | 2,521 | ------ | 6,050 | 6,014 | 8,004 | 9,129 | 9,720 | 9,372 | 10,536 | 9,901 | 11,363 |
| Dickinson—Total | ------ | ------ | ------ | ------ | ------ | ------ | 121 | 180 | 189 | 300 | 509 |
| Male | ------ | ------ | ------ | ------ | ------ | ------ | 71 | 113 | 94 | 162 | 274 |
| Female | ------ | ------ | ------ | ------ | ------ | ------ | 50 | 67 | 95 | 138 | 235 |
| Dubuque—Total | 3,059 | 7,440 | 10,841 | 12,508 | 16,630 | 25,891 | 30,581 | 31,164 | 30,763 | 33,078 | 38,860 |
| Male | 1,778 | ------ | 5,799 | 6,689 | 8,857 | 14,343 | 15,918 | 16,206 | 15,509 | 16,687 | 20,282 |
| Female | 1,281 | ------ | 5,042 | 5,819 | 7,773 | 11,548 | 14,663 | 14,958 | 15,254 | 16,391 | 18,578 |
| Emmet—Total | ------ | ------ | ------ | ------ | ------ | ------ | ------ | 105 | 160 | 368 | 708 |
| Male | ------ | ------ | ------ | ------ | ------ | ------ | ------ | 60 | 88 | 205 | 405 |
| Female | ------ | ------ | ------ | ------ | ------ | ------ | ------ | 45 | 72 | 163 | 303 |
| Fayette—Total | ------ | ------ | 825 | 1,965 | 5,142 | 8,357 | 11,39[illegible] | 12,073 | 12,737 | 13,124 | 14,992 |
| Male | ------ | ------ | 450 | 1,103 | 2,742 | 4,501 | 5,9[illegible] | 6,389 | 6,427 | 6,711 | 7,705 |
| Female | ------ | ------ | 375 | 862 | 2,400 | 3,856 | 5,43[illegible] | 5,684 | 6,310 | 6,413 | 7,287 |
| Floyd—Total | ------ | ------ | ------ | ------ | ------ | 2,444 | 3,45[illegible] | 3,744 | 4,018 | 4,886 | 6,731 |
| Male | ------ | ------ | ------ | ------ | ------ | 1,343 | 1,87[illegible] | 1,987 | 2,057 | 2,538 | 3,470 |
| Female | ------ | ------ | ------ | ------ | ------ | 1,101 | 1,58[illegible] | 1,757 | 1,961 | 2,348 | 3,261 |
| Franklin—Total | ------ | ------ | ------ | ------ | ------ | 780 | 1,15[illegible] | 1,309 | 1,448 | 1,899 | 2,321 |
| Male | ------ | ------ | ------ | ------ | ------ | 436 | 64[illegible] | 716 | 743 | 1,043 | 1,213 |
| Female | ------ | ------ | ------ | ------ | ------ | 344 | 515 | 593 | 705 | 856 | 1,108 |
| Fremont—Total | ------ | ------ | 1,244 | 2,044 | 3,006 | 3,368 | 4,327 | 5,074 | 4,779 | 5,698 | 7,013 |
| Male | ------ | ------ | 657 | 1,083 | 1,576 | 1,790 | 2,417 | 2,780 | 2,445 | 2,859 | 3,642 |
| Female | ------ | ------ | 587 | 961 | 1,430 | 1,578 | 1,910 | 2,294 | 2,330 | 2,839 | 3,371 |
| Greene—Total | ------ | ------ | ------ | ------ | ------ | 1,089 | 1,421 | 1,374 | 1,416 | 1,659 | 2,353 |
| Male | ------ | ------ | ------ | ------ | ------ | 560 | 750 | 736 | 709 | 850 | 1,229 |
| Female | ------ | ------ | ------ | ------ | ------ | 529 | 671 | 638 | 707 | 809 | 1,124 |
| Grundy—Total | ------ | ------ | ------ | ------ | ------ | 435 | 680 | 793 | 1,024 | 1,332 | 2,119 |
| Male | ------ | ------ | ------ | ------ | ------ | 227 | 354 | 428 | 514 | 692 | 1,100 |
| Female | ------ | ------ | ------ | ------ | ------ | 208 | 326 | 365 | 510 | 640 | 1,019 |
| Guthrie—Total | ------ | ------ | ------ | 299 | 772 | 2,159 | 2,754 | 3,058 | 3,205 | 3,239 | 3,906 |
| Male | ------ | ------ | ------ | 170 | 432 | 1,161 | 1,459 | 1,626 | 1,661 | 1,632 | 2,019 |
| Female | ------ | ------ | ------ | 129 | 340 | 998 | 1,295 | 1,432 | 1,544 | 1,607 | 1,887 |
| Hamilton—Total | ------ | ------ | ------ | 122 | ------ | ------ | 1,655 | 1,699 | 1,602 | 2,023 | 3,154 |
| Male | ------ | ------ | ------ | 63 | ------ | ------ | 899 | 906 | 822 | 1,019 | 1,628 |
| Female | ------ | ------ | ------ | 59 | ------ | ------ | 756 | 793 | 780 | 1,004 | 1,926 |
| Hancock—Total | ------ | ------ | ------ | ------ | ------ | ------ | 121 | 179 | 240 | 292 | 357 |
| Male | ------ | ------ | ------ | ------ | ------ | ------ | 62 | 95 | 128 | 140 | 186 |
| Female | ------ | ------ | ------ | ------ | ------ | ------ | 59 | 84 | 112 | 152 | 171 |
| Hardin—Total | ------ | ------ | ------ | 300 | 1,265 | 4,033 | 5,323 | 5,440 | 5,359 | 6,793 | 9,345 |
| Male | ------ | ------ | ------ | 160 | 680 | 2,214 | 2,748 | 2,830 | 2,774 | 3,413 | 4,844 |
| Female | ------ | ------ | ------ | 140 | 585 | 1,819 | 2,575 | 2,610 | 2,585 | 3,380 | 4,501 |
| Harrison—Total | ------ | ------ | ------ | ------ | 1,065 | 1,900 | 3,132 | 3,621 | 3,663 | 4,265 | 5,836 |
| Male | ------ | ------ | ------ | ------ | 590 | 1,054 | 1,690 | 1,974 | 1,872 | 2,220 | 3,139 |
| Female | ------ | ------ | ------ | ------ | 475 | 846 | 1,442 | 1,647 | 1,791 | 2,045 | 2,697 |

THE STATE

| U. S. Census 1870 | State Census 1873 | State Census 1875 | U. S. Census 1880 | State Census 1885 | U. S. Census 1890 | State Census 1895 | U. S. Census 1900 | State Census 1905 | U. S. Census 1910 | State Census 1915 |
|---|---|---|---|---|---|---|---|---|---|---|
| 1,623 | 3,585 | 3,569 | 4,248 | 6,438 | 9,309 | 11,277 | 13,391 | 12,711 | 12,766 | 14,656 |
| 868 | 1,904 | 1,894 | 2,281 | 3,432 | 4,995 | 5,968 | 7,170 | 6,629 | 6,675 | 7,667 |
| 655 | 1,681 | 1,675 | 1,967 | 3,006 | 4,314 | 5,309 | 6,221 | 6,082 | 6,091 | 6,989 |
| 27,771 | 26,649 | 27,184 | 28,829 | 26,853 | 26,733 | 26,570 | 27,750 | 26,734 | 25,576 | 25,129 |
| 14,455 | 13,820 | 14,135 | 14,869 | 13,797 | 13,726 | 13,730 | 14,192 | 13,737 | 13,117 | 12,988 |
| 13,316 | 12,829 | 13,049 | 13,960 | 13,056 | 13,007 | 12,840 | 13,558 | 12,997 | 12,459 | 12,141 |
| 35,357 | 33,591 | 34,295 | 36,763 | 38,661 | 41,199 | 43,398 | 43,832 | 42,793 | 45,394 | 45,839 |
| 18,694 | 17,368 | 17,627 | 18,941 | 20,088 | 21,075 | 22,005 | 22,504 | 21,467 | 23,439 | 23,374 |
| 16,663 | 16,223 | 16,668 | 17,822 | 18,573 | 20,124 | 21,393 | 21,328 | 21,326 | 21,955 | 22,465 |
| 2,530 | 3,777 | 6,038 | 12,418 | 16,131 | 18,894 | 20,069 | 21,685 | 21,000 | 20,041 | 20,581 |
| 1,387 | 2,008 | 3,223 | 6,739 | 8,601 | 10,015 | 10,513 | 11,411 | 10,880 | 10,542 | 10,802 |
| 1,143 | 1,769 | 2,815 | 5,674 | 7,530 | 8,879 | 9,556 | 10,274 | 10,120 | 9,499 | 9,779 |
| 12,019 | 12,689 | 14,386 | 18,746 | 20,050 | 20,479 | 21,023 | 23,058 | 23,035 | 23,628 | 25,610 |
| 6,392 | 6,592 | 7,527 | 9,769 | 10,409 | 10,638 | 10,869 | 11,941 | 11,779 | 12,275 | 13,197 |
| 5,627 | 6,097 | 6,859 | 8,977 | 9,641 | 9,841 | 10,154 | 11,117 | 11,256 | 11,353 | 12,413 |
| 15,565 | 15,434 | 15,757 | 16,468 | 15,183 | 15,258 | 15,015 | 15,620 | 14,266 | 13,315 | 13,177 |
| 7,898 | 7,808 | 7,862 | 8,362 | 7,632 | 7,689 | 7,549 | 7,875 | 7,284 | 6,744 | 6,724 |
| 7,667 | 7,626 | 7,895 | 8,106 | 7,551 | 7,569 | 7,466 | 7,745 | 6,982 | 6,571 | 6,453 |
| 12,018 | 11,598 | 13,249 | 15,336 | 15,083 | 15,643 | 16,639 | 18,115 | 17,044 | 16,347 | 17,148 |
| 6,197 | 5,978 | 6,825 | 7,980 | 7,797 | 7,977 | 8,484 | 9,181 | 8,650 | 8,268 | 8,806 |
| 5,821 | 5,620 | 6,424 | 7,356 | 7,286 | 7,666 | 8,155 | 8,934 | 8,394 | 8,079 | 8,342 |
| 17,432 | 16,522 | 16,890 | 17,950 | 17,436 | 17,349 | 18,103 | 19,185 | 18,761 | 17,888 | 18,564 |
| 8,998 | 8,568 | 8,724 | 9,243 | 8,976 | 8,938 | 9,419 | 10,002 | 9,650 | 9,186 | 9,448 |
| 8,434 | 7,954 | 8,166 | 8,707 | 8,460 | 8,411 | 8,684 | 9,183 | 9,111 | 8,702 | 9,116 |
| 27,256 | 34,691 | 35,106 | 33,099 | 35,733 | 35,324 | 37,629 | 35,989 | 37,481 | 36,145 | 35,656 |
| 14,191 | 18,124 | 17,804 | 16,815 | 17,708 | 17,818 | 18,899 | 18,007 | 18,749 | 18,150 | 17,661 |
| 13,065 | 16,567 | 17,302 | 16,284 | 18,025 | 17,506 | 18,730 | 17,982 | 18,732 | 17,995 | 17,995 |
| 1,389 | 1,743 | 1,748 | 1,901 | 3,213 | 4,328 | 6,023 | 7,995 | 8,130 | 8,137 | 9,465 |
| 745 | 920 | 929 | 1,020 | 1,696 | 2,303 | 3,179 | 4,259 | 4,281 | 4,312 | 4,979 |
| 644 | 823 | 819 | 881 | 1,517 | 2,025 | 2,844 | 3,736 | 3,849 | 3,825 | 4,486 |
| 38,969 | 41,900 | 43,845 | 42,996 | 45,496 | 49,848 | 60,177 | 56,408 | 61,471 | 57,450 | 60,975 |
| 20,013 | 21,269 | 22,443 | 21,756 | 23,126 | 25,245 | 31,624 | 28,785 | 30,473 | 28,901 | 30,543 |
| 18,956 | 20,631 | 21,402 | 21,240 | 22,370 | 24,603 | 28,553 | 27,618 | 30,998 | 28,549 | 30,432 |
| 1,392 | 1,618 | 1,436 | 1,550 | 2,781 | 4,274 | 7,619 | 9,936 | 10,105 | 9,816 | 11,360 |
| 757 | 866 | 782 | 831 | 1,496 | 2,332 | 4,102 | 5,407 | 5,314 | 5,184 | 5,976 |
| 635 | 752 | 654 | 719 | 1,285 | 1,942 | 3,517 | 4,529 | 4,791 | 4,632 | 5,384 |
| 16,973 | 18,796 | 20,518 | 22,258 | 22,422 | 23,141 | 24,794 | 29,845 | 28,552 | 27,919 | 29,257 |
| 8,744 | 9,779 | 10,618 | 11,441 | 11,563 | 11,971 | 12,762 | 15,897 | 14,650 | 14,442 | 15,105 |
| 8,229 | 9,017 | 9,900 | 10,817 | 10,859 | 11,170 | 12,032 | 13,948 | 13,902 | 13,477 | 14,152 |
| 10,768 | 11,271 | 13,100 | 14,677 | 15,362 | 15,424 | 17,114 | 17,754 | 16,779 | 17,119 | 18,213 |
| 5,705 | 5,817 | 6,763 | 7,606 | 7,909 | 7,903 | 8,658 | 8,979 | 8,363 | 8,766 | 9,297 |
| 5,063 | 5,454 | 6,337 | 7,071 | 7,453 | 7,521 | 8,456 | 8,775 | 8,416 | 8,353 | 8,916 |
| 4,738 | 5,669 | 6,558 | 10,249 | 11,324 | 12,871 | 13,679 | 14,996 | 14,595 | 14,780 | 15,841 |
| 2,560 | 3,007 | 3,428 | 5,447 | 5,934 | 6,771 | 7,189 | 7,990 | 7,619 | 7,772 | 8,391 |
| 2,178 | 2,662 | 3,130 | 4,802 | 5,390 | 6,100 | 6,490 | 7,006 | 6,976 | 7,008 | 7,450 |
| 11,174 | 12,394 | 13,719 | 17,652 | 15,921 | 16,842 | 17,176 | 18,546 | 16,279 | 15,623 | 16,067 |
| 5,980 | 6,573 | 7,221 | 9,388 | 8,357 | 8,923 | 8,977 | 9,707 | 8,356 | 8,083 | 8,276 |
| 5,194 | 5,821 | 6,498 | 8,264 | 7,564 | 7,919 | 8,199 | 8,839 | 7,923 | 7,540 | 7,791 |
| 4,627 | 5,755 | 7,037 | 12,727 | 15,923 | 15,797 | 16,299 | 17,820 | 16,089 | 16,023 | 16,339 |
| 2,462 | 2,964 | 3,678 | 6,677 | 8,348 | 8,175 | 8,406 | 9,359 | 8,228 | 8,250 | 8,400 |
| 2,165 | 2,791 | 3,359 | 6,050 | 7,575 | 7,622 | 7,893 | 8,461 | 7,861 | 7,773 | 7,939 |
| 6,399 | 7,154 | 8,134 | 12,639 | 12,804 | 13,215 | 13,418 | 13,757 | 13,607 | 13,574 | 14,051 |
| 3,472 | 3,823 | 4,384 | 6,943 | 6,762 | 6,969 | 6,975 | 7,216 | 7,072 | 7,139 | 7,228 |
| 2,927 | 3,331 | 3,750 | 5,696 | 6,042 | 6,246 | 6,443 | 6,541 | 6,535 | 6,435 | 6,823 |
| 7,061 | 8,017 | 9,628 | 14,394 | 16,439 | 17,380 | 17,958 | 18,729 | 18,013 | 17,374 | 18,416 |
| 3,758 | 4,196 | 5,087 | 7,634 | 8,542 | 9,150 | 9,427 | 9,652 | 9,253 | 8,959 | 9,445 |
| 3,303 | 3,821 | 4,541 | 6,760 | 7,897 | 8,230 | 8,531 | 9,077 | 8,760 | 8,415 | 8,971 |
| 6,055 | 6,672 | 7,701 | 11,252 | 14,075 | 15,319 | 18,514 | 19,514 | 19,381 | 19,242 | 20,514 |
| 3,203 | 3,457 | 3,987 | 5,890 | 7,304 | 7,942 | 9,572 | 10,140 | 9,979 | 10,062 | 10,689 |
| 2,852 | 3,215 | 3,714 | 5,362 | 6,771 | 7,377 | 8,942 | 9,374 | 9,402 | 9,180 | 9,825 |
| 999 | 1,397 | 1,482 | 3,453 | 5,089 | 7,621 | 11,141 | 13,752 | 12,987 | 12,731 | 13,886 |
| 524 | 724 | 770 | 1,924 | 2,720 | 4,111 | 5,986 | 7,358 | 6,839 | 6,669 | 7,296 |
| 475 | 673 | 712 | 1,529 | 2,369 | 3,510 | 5,155 | 6,394 | 6,148 | 6,062 | 6,590 |
| 13,684 | 13,855 | 15,010 | 17,807 | 18,526 | 19,003 | 20,576 | 22,794 | 21,856 | 20,921 | 22,484 |
| 7,060 | 7,176 | 7,730 | 9,373 | 9,474 | 9,928 | 10,597 | 11,936 | 11,156 | 10,788 | 11,565 |
| 6,624 | 6,679 | 7,280 | 8,434 | 9,052 | 9,075 | 9,979 | 10,858 | 10,700 | 10,133 | 10,919 |
| 8,931 | 10,348 | 11,818 | 16,649 | 20,560 | 21,356 | 23,091 | 25,597 | 23,762 | 23,162 | 24,327 |
| 4,759 | 6,376 | 6,198 | 8,859 | 10,896 | 11,143 | 11,993 | 13,298 | 12,231 | 12,039 | 12,646 |
| 4,172 | 4,972 | 5,620 | 7,790 | 9,664 | 10,213 | 11,098 | 12,299 | 11,581 | 11,123 | 11,681 |

| Table No. 3 | The Territory | THE STATE | | | | | | | | | |
|---|---|---|---|---|---|---|---|---|---|---|---|
| Counties | U. S. Cens's 1840 | State Cens's 1847 | U. S. Cens's 1850 | State Cens's 1852 | State Cens's 1854 | State Cens's 1856 | State Cens's 1859 | U. S. Cens's 1860 | State Cens's 1863 | State Cens's 1865 | State Cens's 1867 |
| Henry—Total | 3,772 | 6,759 | 8,707 | 9,633 | 10,159 | 15,395 | 16,299 | 18,701 | 16,674 | 17,786 | 20,110 |
| Male | 2,029 | ------ | 4,550 | 4,947 | 5,184 | 8,212 | 8,344 | 9,601 | 8,204 | 8,750 | 10,249 |
| Female | 1,743 | ------ | 4,157 | 4,686 | 4,975 | 7,183 | 7,955 | 9,100 | 8,470 | 9,036 | 9,861 |
| Howard—Total | ------ | ------ | ------ | ------ | ------ | 444 | 3,017 | 3,168 | 3,382 | 3,871 | 4,401 |
| Male | ------ | ------ | ------ | ------ | ------ | 252 | 1,601 | 1,690 | 1,778 | 2,024 | 2,355 |
| Female | ------ | ------ | ------ | ------ | ------ | 192 | 1,416 | 1,478 | 1,604 | 1,847 | 2,046 |
| Humboldt—Total | ------ | ------ | ------ | 7 | ------ | ------ | 519 | 332 | 394 | 606 | 1,307 |
| Male | ------ | ------ | ------ | 5 | ------ | ------ | 290 | 188 | 211 | 321 | 722 |
| Female | ------ | ------ | ------ | 2 | ------ | ------ | 229 | 144 | 183 | 285 | 585 |
| Ida—Total | ------ | ------ | ------ | ------ | ------ | ------ | 38 | 43 | 55 | 63 | 90 |
| Male | ------ | ------ | ------ | ------ | ------ | ------ | 22 | 25 | 35 | 35 | 51 |
| Female | ------ | ------ | ------ | ------ | ------ | ------ | 16 | 18 | 20 | 28 | 39 |
| Iowa—Total | ------ | 435 | 822 | 1,323 | 2,307 | 4,873 | 7,096 | 8,029 | 8,543 | 10,258 | 12,390 |
| Male | ------ | ------ | 409 | 682 | 1,206 | 2,662 | 3,787 | 4,304 | 4,339 | 5,229 | 6,403 |
| Female | ------ | ------ | 413 | 641 | 1,101 | 2,211 | 3,311 | 3,725 | 4,208 | 5,029 | 5,987 |
| Jackson—Total | 1,411 | 4,689 | 7,210 | 8,231 | 12,166 | 14,077 | 18,710 | 18,493 | 19,152 | 19,097 | 19,970 |
| Male | 807 | ------ | 3,857 | 4,332 | 6,193 | 7,462 | 9,361 | 9,633 | 9,617 | 9,628 | 10,256 |
| Female | 604 | ------ | 3,353 | 3,899 | 5,973 | 6,615 | 8,349 | 8,860 | 9,535 | 9,469 | 9,714 |
| Jasper—Total | ------ | 560 | 1,280 | 1,674 | 3,466 | 7,490 | 9,197 | 9,883 | 10,598 | 12,095 | 16,239 |
| Male | ------ | ------ | 659 | 903 | 1,823 | 4,061 | 4,878 | 5,270 | 5,451 | 6,253 | 8,541 |
| Female | ------ | ------ | 621 | 771 | 1,643 | 3,429 | 4,319 | 4,613 | 5,147 | 5,842 | 7,698 |
| Jefferson—Total | 2,773 | 8,463 | 9,904 | 10,225 | 11,117 | 13,305 | 14,478 | 15,088 | 14,639 | 14,772 | 16,420 |
| Male | 1,515 | ------ | 4,985 | 5,159 | 5,666 | 6,795 | 7,422 | 7,786 | 7,323 | 7,402 | 8,309 |
| Female | 1,258 | ------ | 4,919 | 5,066 | 5,451 | 6,510 | 7,056 | 7,252 | 7,316 | 7,370 | 8,111 |
| Johnson—Total | 1,491 | 3,387 | 4,472 | 5,779 | 8,467 | 13,457 | 16,900 | 17,573 | 17,177 | 18,778 | 21,641 |
| Male | 965 | ------ | 2,259 | 2,921 | 4,441 | 7,884 | 8,620 | 9,071 | 8,459 | 9,329 | 11,064 |
| Female | 526 | ------ | 2,213 | 2,858 | 4,026 | 5,573 | 8,280 | 8,502 | 8,718 | 9,449 | 10,577 |
| Jones—Total | 471 | 1,779 | 3,007 | 4,201 | 6,075 | 9,835 | 13,475 | 13,306 | 13,490 | 14,376 | 16,228 |
| Male | 299 | ------ | 1,627 | 2,285 | 3,197 | 5,288 | 6,733 | 7,066 | 6,927 | 7,355 | 8,398 |
| Female | 172 | ------ | 1,380 | 1,916 | 2,878 | 4,547 | 6,742 | 6,240 | 6,563 | 7,021 | 7,830 |
| Keokuk—Total | ------ | 2,918 | 4,822 | 5,306 | 7,293 | 10,646 | 12,329 | 13,271 | 13,410 | 13,996 | 15,429 |
| Male | ------ | ------ | 2,502 | 2,733 | 3,763 | 5,566 | 6,401 | 6,948 | 6,879 | 7,010 | 7,841 |
| Female | ------ | ------ | 2,320 | 2,573 | 3,530 | 5,080 | 5,928 | 6,323 | 6,531 | 6,986 | 7,588 |
| Kossuth—Total | ------ | ------ | ------ | ------ | ------ | 397 | 510 | 416 | 365 | 704 | 1,573 |
| Male | ------ | ------ | ------ | ------ | ------ | 237 | 292 | 232 | 184 | 372 | 833 |
| Female | ------ | ------ | ------ | ------ | ------ | 160 | 218 | 184 | 181 | 332 | 740 |
| Lee—Total | 6,093 | 13,231 | 18,861 | 20,360 | 22,590 | 27,273 | 31,242 | 29,262 | 28,061 | 29,061 | 31,417 |
| Male | 3,355 | ------ | 9,911 | 10,560 | 11,595 | 14,715 | 16,333 | 15,125 | 14,865 | 14,673 | 15,920 |
| Female | 2,738 | ------ | 8,950 | 9,800 | 10,995 | 12,558 | 14,909 | 14,107 | 13,196 | 14,388 | 15,497 |
| Linn—Total | 1,373 | 3,954 | 5,444 | 6,870 | 10,802 | 14,702 | 17,720 | 18,947 | 18,693 | 20,754 | 24,549 |
| Male | 796 | ------ | 2,914 | 3,644 | 5,591 | 7,911 | 9,418 | 9,960 | 9,569 | 10,555 | 12,580 |
| Female | 577 | ------ | 2,530 | 3,226 | 5,211 | 6,791 | 8,302 | 8,987 | 9,124 | 10,199 | 11,969 |
| Louisa—Total | 1,927 | 3,648 | 4,939 | 5,476 | 7,341 | 9,568 | 10,805 | 10,370 | 10,639 | 10,948 | 11,885 |
| Male | 1,077 | ------ | 2,624 | 2,876 | 3,922 | 5,206 | 5,665 | 5,454 | 5,375 | 5,607 | 6,153 |
| Female | 850 | ------ | 2,315 | 2,600 | 3,419 | 4,362 | 5,140 | 4,916 | 5,264 | 5,341 | 5,732 |
| Lucas—Total | ------ | ------ | 471 | 1,046 | 1,921 | 4,408 | 5,287 | 5,766 | 6,257 | 6,352 | 7,746 |
| Male | ------ | ------ | 258 | 580 | 1,024 | 2,330 | 2,797 | 3,045 | 3,160 | 3,241 | 4,023 |
| Female | ------ | ------ | 213 | 466 | 897 | 2,078 | 2,490 | 2,721 | 3,097 | 3,111 | 3,723 |
| Lyon—Total | ------ | ------ | ------ | ------ | ------ | ------ | ------ | ------ | ------ | ------ | ------ |
| Male | ------ | ------ | ------ | ------ | ------ | ------ | ------ | ------ | ------ | ------ | ------ |
| Female | ------ | ------ | ------ | ------ | ------ | ------ | ------ | ------ | ------ | ------ | ------ |
| Madison—Total | ------ | ------ | 1,179 | 1,832 | 3,112 | 5,508 | 7,071 | 7,339 | 7,934 | 8,214 | 9,764 |
| Male | ------ | ------ | 620 | 954 | 1,592 | 2,928 | 3,734 | 3,771 | 3,972 | 4,169 | 5,057 |
| Female | ------ | ------ | 559 | 878 | 1,520 | 2,580 | 3,337 | 3,568 | 3,962 | 4,045 | 4,707 |
| Mahaska—Total | ------ | 3,774 | 5,989 | 7,479 | 9,093 | 13,050 | 14,515 | 14,816 | 16,242 | 17,082 | 18,693 |
| Male | ------ | ------ | 3,154 | 3,901 | 4,685 | 6,892 | 7,508 | 7,678 | 8,106 | 8,556 | 9,495 |
| Female | ------ | ------ | 2,835 | 3,578 | 4,408 | 6,158 | 7,007 | 7,138 | 8,136 | 8,526 | 9,198 |
| Marion—Total | ------ | 2,350 | 5,482 | 6,282 | 9,315 | 14,160 | 16,167 | 16,813 | 17,294 | 18,719 | 20,181 |
| Male | ------ | ------ | 2,875 | 3,256 | 4,770 | 7,425 | 8,361 | 8,721 | 8,720 | 9,445 | 10,320 |
| Female | ------ | ------ | 2,607 | 3,026 | 4,545 | 6,735 | 7,806 | 8,092 | 8,574 | 9,274 | 9,861 |
| Marshall—Total | ------ | ------ | 338 | 710 | 1,607 | 4,460 | 5,713 | 6,015 | 7,521 | 8,759 | 11,513 |
| Male | ------ | ------ | 174 | 381 | 845 | 2,411 | 3,000 | 3,169 | 3,923 | 4,491 | 6,072 |
| Female | ------ | ------ | 164 | 329 | 762 | 2,049 | 2,713 | 2,846 | 3,598 | 4,268 | 5,441 |
| Mills—Total | ------ | ------ | ------ | 1,463 | 2,171 | 3,102 | 4,381 | 4,481 | 6,283 | 5,218 | 6,994 |
| Male | ------ | ------ | ------ | 773 | 1,173 | 1,696 | 2,421 | 2,451 | 3,216 | 2,684 | 3,680 |
| Female | ------ | ------ | ------ | 690 | 998 | 1,406 | 1,960 | 2,030 | 3,067 | 2,534 | 3,314 |
| Mitchell—Total | ------ | ------ | ------ | ------ | ------ | 1,901 | 3,291 | 3,409 | 3,586 | 4,176 | 6,150 |
| Male | ------ | ------ | ------ | ------ | ------ | 1,119 | 1,794 | 1,858 | 1,876 | 2,175 | 3,200 |
| Female | ------ | ------ | ------ | ------ | ------ | 782 | 1,497 | 1,551 | 1,710 | 2,001 | 2,950 |

THE STATE

| U. S. Census 1870 | State Census 1873 | State Census 1875 | U. S. Census 1880 | State Census 1885 | U. S. Census 1890 | State Census 1895 | U. S. Census 1900 | State Census 1905 | U. S. Census 1910 | State Census 1915 |
|---|---|---|---|---|---|---|---|---|---|---|
| 21,463 | 20,754 | 21,694 | 20,986 | 17,862 | 18,895 | 18,278 | 20,022 | 17,722 | 18,640 | 17,807 |
| 10,964 | 10,517 | 10,983 | 10,633 | 9,010 | 9,431 | 9,184 | 10,245 | 8,912 | 9,354 | 8,907 |
| 10,499 | 10,237 | 10,611 | 10,353 | 8,852 | 9,464 | 9,094 | 9,777 | 8,810 | 9,286 | 8,900 |
| 6,282 | 7,459 | 7,875 | 10,837 | 9,305 | 11,182 | 13,221 | 14,512 | 13,523 | 12,920 | 13,929 |
| 3,399 | 3,908 | 4,217 | 5,743 | 4,903 | 5,839 | 6,854 | 7,527 | 6,990 | 6,623 | 7,154 |
| 2,883 | 3,551 | 3,658 | 5,094 | 4,402 | 5,343 | 6,367 | 6,985 | 6,533 | 6,297 | 6,775 |
| 2,596 | 2,890 | 3,455 | 5,341 | 8,065 | 9,836 | 11,431 | 12,667 | 12,122 | 12,182 | 13,013 |
| 1,408 | 1,548 | 1,807 | 2,859 | 4,253 | 5,235 | 6,074 | 6,630 | 6,284 | 6,387 | 6,809 |
| 1,188 | 1,342 | 1,648 | 2,482 | 3,812 | 4,601 | 5,357 | 6,037 | 5,838 | 5,795 | 6,204 |
| 226 | 449 | 794 | 4,382 | 9,012 | 10,705 | 11,425 | 12,327 | 11,646 | 11,290 | 11,656 |
| 124 | 245 | 383 | 2,451 | 4,893 | 5,796 | 6,124 | 6,593 | 6,097 | 5,963 | 6,152 |
| 102 | 204 | 411 | 1,931 | 4,119 | 4,909 | 5,301 | 5,734 | 5,549 | 5,333 | 5,504 |
| 16,644 | 16,570 | 17,456 | 19,221 | 18,190 | 18,270 | 18,964 | 19,544 | 18,977 | 18,409 | 18,666 |
| 8,671 | 8,540 | 9,064 | 10,078 | 9,435 | 9,443 | 9,883 | 10,262 | 9,891 | 9,591 | 9,624 |
| 7,973 | 8,030 | 8,392 | 9,143 | 8,755 | 8,827 | 9,081 | 9,282 | 9,086 | 8,818 | 9,042 |
| 22,619 | 22,284 | 23,062 | 23,751 | 22,839 | 22,771 | 23,471 | 23,615 | 22,210 | 21,258 | 20,604 |
| 11,688 | 11,519 | 12,003 | 12,279 | 11,777 | 11,725 | 12,074 | 12,066 | 11,250 | 10,786 | 10,515 |
| 10,931 | 10,765 | 11,059 | 11,472 | 11,062 | 11,046 | 11,397 | 11,549 | 10,960 | 10,472 | 10,089 |
| 22,116 | 22,340 | 24,128 | 25,963 | 25,247 | 24,943 | 25,891 | 26,976 | 27,156 | 27,034 | 27,496 |
| 11,601 | 11,518 | 12,523 | 13,443 | 13,036 | 12,902 | 13,341 | 13,922 | 13,983 | 13,934 | 14,078 |
| 10,515 | 10,822 | 11,605 | 12,520 | 12,211 | 12,041 | 12,550 | 13,054 | 13,173 | 13,100 | 13,418 |
| 17,839 | 16,774 | 17,127 | 17,472 | 15,995 | 15,184 | 16,405 | 17,437 | 16,498 | 15,951 | 16,922 |
| 9,248 | 8,514 | 8,745 | 8,865 | 8,067 | 7,693 | 8,271 | 9,068 | 8,313 | 8,069 | 8,537 |
| 8,591 | 8,260 | 8,382 | 8,607 | 7,928 | 7,491 | 8,134 | 8,369 | 8,180 | 7,882 | 8,385 |
| 24,898 | 24,814 | 24,654 | 25,429 | 23,046 | 23,082 | 23,563 | 24,817 | 24,683 | 25,914 | 27,330 |
| 12,899 | 12,689 | 12,727 | 13,065 | 11,765 | 11,764 | 11,903 | 12,580 | 12,474 | 13,144 | 13,757 |
| 11,999 | 12,125 | 11,927 | 12,364 | 11,281 | 11,318 | 11,660 | 12,237 | 12,209 | 12,770 | 13,573 |
| 19,731 | 18,930 | 19,166 | 21,052 | 19,654 | 20,233 | 20,088 | 21,954 | 20,427 | 19,050 | 19,143 |
| 10,273 | 9,692 | 9,885 | 11,052 | 10,143 | 10,590 | 10,437 | 11,732 | 10,598 | 10,022 | 10,029 |
| 9,458 | 9,238 | 9,281 | 10,000 | 9,511 | 9,643 | 9,651 | 10,222 | 9,829 | 9,028 | 9,114 |
| 19,434 | 19,974 | 20,488 | 21,258 | 23,318 | 23,862 | 23,732 | 24,979 | 22,667 | 21,160 | 21,225 |
| 10,079 | 10,058 | 10,569 | 10,825 | 12,095 | 12,178 | 12,116 | 12,827 | 11,476 | 10,728 | 10,827 |
| 9,355 | 9,916 | 9,919 | 10,433 | 11,223 | 11,684 | 11,616 | 12,152 | 11,191 | 10,432 | 10,398 |
| 3,351 | 4,252 | 3,765 | 6,178 | 9,337 | 13,120 | 18,345 | 22,720 | 21,963 | 21,971 | 24,200 |
| 1,824 | 2,244 | 1,932 | 3,238 | 4,962 | 7,015 | 9,797 | 12,109 | 11,451 | 11,581 | 12,837 |
| 1,527 | 2,008 | 1,833 | 2,940 | 4,375 | 6,105 | 8,548 | 10,611 | 10,512 | 10,390 | 11,363 |
| 37,210 | 33,644 | 33,914 | 34,859 | 34,024 | 37,715 | 39,528 | 39,719 | 38,006 | 36,702 | 38,101 |
| 19,625 | 16,978 | 17,112 | 17,659 | 16,971 | 19,228 | 20,117 | 19,920 | 18,949 | 18,438 | 19,267 |
| 17,585 | 16,666 | 16,802 | 17,200 | 17,053 | 18,487 | 19,411 | 19,799 | 19,057 | 18,264 | 18,834 |
| 31,080 | 30,019 | 31,815 | 37,237 | 40,720 | 45,303 | 49,905 | 55,392 | 57,362 | 60,720 | 70,153 |
| 16,233 | 15,419 | 16,284 | 19,111 | 20,672 | 22,817 | 25,129 | 27,774 | 28,633 | 30,626 | 35,379 |
| 14,847 | 14,600 | 15,531 | 18,126 | 20,048 | 22,486 | 24,776 | 27,618 | 28,729 | 30,094 | 34,774 |
| 12,877 | 12,377 | 12,499 | 13,142 | 11,926 | 11,873 | 12,786 | 13,516 | 12,893 | 12,855 | 12,912 |
| 6,743 | 6,421 | 6,600 | 6,802 | 6,168 | 6,123 | 6,662 | 7,029 | 6,669 | 6,702 | 6,709 |
| 6,134 | 5,956 | 5,999 | 6,340 | 5,758 | 5,750 | 6,124 | 6,487 | 6,224 | 6,153 | 6,203 |
| 10,388 | 10,742 | 11,725 | 14,530 | 14,791 | 14,563 | 13,545 | 16,126 | 15,599 | 13,462 | 15,120 |
| 5,368 | 5,466 | 6,024 | 7,587 | 7,714 | 7,486 | 7,019 | 8,281 | 7,928 | 6,788 | 7,810 |
| 5,020 | 5,276 | 5,701 | 6,943 | 7,077 | 7,077 | 6,526 | 7,845 | 7,671 | 6,674 | 7,310 |
| 221 | 966 | 1,232 | 1,968 | 4,007 | 8,650 | 11,684 | 13,165 | 13,494 | 14,624 | 15,362 |
| 131 | 523 | 673 | 1,082 | 2,246 | 4,713 | 6,339 | 7,099 | 7,155 | 7,809 | 8,215 |
| 90 | 443 | 659 | 886 | 1,761 | 3,937 | 5,345 | 6,066 | 6,339 | 6,815 | 7,147 |
| 13,884 | 14,698 | 16,030 | 17,224 | 16,240 | 15,977 | 16,597 | 17,710 | 16,707 | 15,621 | 15,394 |
| 7,325 | 7,701 | 8,416 | 8,937 | 8,450 | 8,267 | 8,596 | 9,166 | 8,631 | 8,122 | 7,900 |
| 6,559 | 6,997 | 7,614 | 8,287 | 7,790 | 7,710 | 8,001 | 8,544 | 8,076 | 7,499 | 7,494 |
| 22,508 | 22,054 | 23,718 | 25,202 | 27,131 | 28,805 | 32,496 | 34,273 | 31,430 | 29,860 | 29,314 |
| 11,490 | 11,308 | 12,145 | 12,860 | 14,065 | 14,880 | 16,878 | 17,763 | 16,089 | 15,229 | 14,941 |
| 11,018 | 10,746 | 11,573 | 12,342 | 13,066 | 13,925 | 15,618 | 16,510 | 15,341 | 14,631 | 14,373 |
| 24,436 | 24,272 | 24,094 | 25,111 | 23,419 | 23,058 | 23,191 | 24,159 | 24,107 | 22,995 | 23,972 |
| 12,579 | 12,383 | 12,436 | 12,765 | 11,895 | 11,725 | 11,779 | 12,327 | 12,320 | 11,900 | 12,255 |
| 11,857 | 11,889 | 11,658 | 12,346 | 11,524 | 11,333 | 11,412 | 11,832 | 11,787 | 11,095 | 11,717 |
| 17,576 | 18,272 | 19,629 | 23,752 | 25,036 | 25,842 | 27,820 | 29,991 | 28,495 | 30,279 | 32,994 |
| 9,381 | 9,574 | 10,272 | 12,274 | 12,871 | 13,467 | 14,300 | 15,750 | 14,607 | 15,851 | 17,117 |
| 8,195 | 8,698 | 9,357 | 11,478 | 12,165 | 12,375 | 13,020 | 14,241 | 13,888 | 14,428 | 15,877 |
| 8,718 | 9,664 | 10,553 | 14,137 | 13,727 | 14,548 | 15,187 | 16,764 | 15,053 | 15,811 | 14,916 |
| 4,808 | 5,191 | 5,572 | 7,644 | 7,232 | 7,700 | 7,968 | 8,816 | 7,840 | 8,211 | 7,684 |
| 3,910 | 4,473 | 4,981 | 6,493 | 6,495 | 6,848 | 7,219 | 7,948 | 7,213 | 7,600 | 7,232 |
| 9,582 | 9,663 | 11,523 | 14,363 | 12,825 | 13,299 | 14,431 | 14,916 | 14,180 | 13,435 | 14,435 |
| 5,069 | 5,006 | 6,051 | 7,475 | 6,601 | 6,807 | 7,575 | 7,658 | 7,191 | 6,807 | 7,396 |
| 4,514 | 4,567 | 5,472 | 6,888 | 6,224 | 6,492 | 6,856 | 7,258 | 6,989 | 6,628 | 7,038 |

| Table No. 3 | The Territory | THE STATE | | | | | | | | | |
|---|---|---|---|---|---|---|---|---|---|---|---|
| Counties | U. S. Cens's 1840 | State Cens's 1847 | U. S. Cens's 1850 | State Cens's 1852 | State Cens's 1854 | State Cens's 1856 | State Cens's 1859 | U. S. Cens's 1860 | State Cens's 1863 | State Cens's 1865 | State Cens's 1867 |
| Monona—Total | ------ | ------ | ------ | ------ | 222 | 459 | 885 | 832 | 924 | 1,096 | 1,941 |
| Male | ------ | ------ | ------ | ------ | 109 | 280 | 516 | 454 | 498 | 583 | 1,037 |
| Female | ------ | ------ | ------ | ------ | 113 | 179 | 369 | 378 | 426 | 513 | 904 |
| Monroe—Total | ------ | 1,222 | 2,884 | 3,430 | 4,577 | 6,860 | 8,377 | 8,612 | 9,320 | 9,435 | 10,208 |
| Male | ------ | ------ | 1,502 | 1,764 | 2,360 | 3,573 | 4,330 | 4,423 | 4,636 | 4,759 | 5,185 |
| Female | ------ | ------ | 1,382 | 1,666 | 2,217 | 3,287 | 4,047 | 4,189 | 4,684 | 4,676 | 5,023 |
| Montgomery—Total | ------ | ------ | ------ | ------ | 233 | 872 | 1,094 | 1,256 | 1,218 | 1,535 | 2,072 |
| Male | ------ | ------ | ------ | ------ | 127 | 470 | 571 | 660 | 603 | 777 | 1,098 |
| Female | ------ | ------ | ------ | ------ | 106 | 402 | 523 | 596 | 615 | 758 | 974 |
| Muscatine—Total | 1,942 | 3,010 | 5,731 | 6,812 | 9,555 | 12,569 | 15,503 | 16,444 | 16,889 | 17,241 | 20,699 |
| Male | 1,089 | ------ | 3,068 | 3,649 | 5,101 | 6,707 | 8,112 | 8,605 | 8,508 | 8,619 | 10,572 |
| Female | 853 | ------ | 2,663 | 3,163 | 4,454 | 5,862 | 7,391 | 7,839 | 8,381 | 8,622 | 10,127 |
| O'Brien—Total | ------ | ------ | ------ | ------ | ------ | ------ | ------ | 8 | 40 | 30 | 20 |
| Male | ------ | ------ | ------ | ------ | ------ | ------ | ------ | 4 | 20 | 17 | 12 |
| Female | ------ | ------ | ------ | ------ | ------ | ------ | ------ | 4 | 20 | 13 | 8 |
| Osceola—Total | ------ | ------ | ------ | ------ | ------ | ------ | ------ | ------ | ------ | ------ | ------ |
| Male | ------ | ------ | ------ | ------ | ------ | ------ | ------ | ------ | ------ | ------ | ------ |
| Female | ------ | ------ | ------ | ------ | ------ | ------ | ------ | ------ | ------ | ------ | ------ |
| Page—Total | ------ | ------ | 551 | 636 | 1,148 | 1,964 | 3,674 | 4,419 | 4,697 | 5,211 | 6,025 |
| Male | ------ | ------ | 290 | 325 | 602 | 1,015 | 1,924 | 2,384 | 2,363 | 2,617 | 3,112 |
| Female | ------ | ------ | 261 | 311 | 546 | 949 | 1,750 | 2,035 | 2,294 | 2,594 | 2,913 |
| Palo Alto—Total | ------ | ------ | ------ | ------ | ------ | ------ | 131 | 132 | 142 | 216 | 413 |
| Male | ------ | ------ | ------ | ------ | ------ | ------ | 78 | 75 | 73 | 117 | 230 |
| Female | ------ | ------ | ------ | ------ | ------ | ------ | 53 | 57 | 69 | 99 | 183 |
| Plymouth—Total | ------ | ------ | ------ | ------ | ------ | ------ | 112 | 148 | 93 | 105 | 214 |
| Male | ------ | ------ | ------ | ------ | ------ | ------ | 65 | 82 | 50 | 53 | 114 |
| Female | ------ | ------ | ------ | ------ | ------ | ------ | 47 | 66 | 43 | 52 | 100 |
| Pocahontas—Total | ------ | ------ | ------ | ------ | ------ | ------ | 126 | 103 | 122 | 215 | 453 |
| Male | ------ | ------ | ------ | ------ | ------ | ------ | 76 | 51 | 58 | 100 | 239 |
| Female | ------ | ------ | ------ | ------ | ------ | ------ | 50 | 52 | 64 | 115 | 214 |
| Polk—Total | ------ | 1,792 | 4,513 | 5,346 | 5,368 | 9,417 | 11,238 | 11,625 | 12,925 | 15,244 | 22,630 |
| Male | ------ | ------ | 2,430 | 2,850 | 2,831 | 5,144 | 5,944 | 6,064 | 6,423 | 7,623 | 11,709 |
| Female | ------ | ------ | 2,083 | 2,496 | 2,537 | 4,273 | 5,294 | 5,561 | 6,502 | 7,621 | 10,921 |
| Pottawat'mie—Total | ------ | ------ | 7,828 | 5,057 | 3,060 | 3,498 | 5,012 | 4,968 | 4,728 | 5,398 | 8,733 |
| Male | ------ | ------ | 3,933 | 2,584 | 1,661 | 1,924 | 2,757 | 2,651 | 2,393 | 2,730 | 4,745 |
| Female | ------ | ------ | 3,895 | 2,473 | 1,399 | 1,574 | 2,255 | 2,317 | 2,335 | 2,658 | 3,988 |
| Poweshiek—Total | ------ | ------ | 615 | 902 | 1,953 | 4,460 | 5,338 | 5,668 | 6,360 | 7,796 | 9,888 |
| Male | ------ | ------ | 316 | 466 | 1,029 | 2,416 | 2,845 | 2,995 | 3,264 | 4,100 | 5,220 |
| Female | ------ | ------ | 299 | 436 | 924 | 2,044 | 2,493 | 2,673 | 3,096 | 3,696 | 4,668 |
| Ringgold—Total | ------ | ------ | ------ | ------ | ------ | 1,472 | 2,507 | 2,887 | 3,038 | 3,089 | 3,888 |
| Male | ------ | ------ | ------ | ------ | ------ | 804 | 1,342 | 1,539 | 1,531 | 1,572 | 1,988 |
| Female | ------ | ------ | ------ | ------ | ------ | 668 | 1,165 | 1,348 | 1,507 | 1,517 | 1,905 |
| Sac—Total | ------ | ------ | ------ | ------ | ------ | 251 | 269 | 246 | 234 | 304 | 595 |
| Male | ------ | ------ | ------ | ------ | ------ | 144 | 151 | 136 | 126 | 163 | 297 |
| Female | ------ | ------ | ------ | ------ | ------ | 107 | 118 | 110 | 108 | 141 | 298 |
| Scott—Total | 2,140 | 3,652 | 5,986 | 8,613 | 12,671 | 21,521 | 25,861 | 25,959 | 26,277 | 28,474 | 34,362 |
| Male | 1,221 | ------ | 3,169 | 4,613 | 6,787 | 11,903 | 13,517 | 13,600 | 13,150 | 14,420 | 17,941 |
| Female | 919 | ------ | 2,817 | 4,000 | 5,884 | 9,618 | 12,344 | 12,359 | 13,127 | 14,054 | 16,421 |
| Shelby—Total | ------ | ------ | ------ | ------ | 328 | 456 | 784 | 818 | 828 | 900 | 1,213 |
| Male | ------ | ------ | ------ | ------ | 171 | 244 | 433 | 443 | 430 | 465 | 655 |
| Female | ------ | ------ | ------ | ------ | 157 | 212 | 351 | 375 | 398 | 435 | 558 |
| Sioux—Total | ------ | ------ | ------ | ------ | ------ | ------ | ------ | 10 | 25 | 20 | 18 |
| Male | ------ | ------ | ------ | ------ | ------ | ------ | ------ | 9 | 19 | 14 | 11 |
| Female | ------ | ------ | ------ | ------ | ------ | ------ | ------ | 1 | 6 | 6 | 7 |
| Story—Total | ------ | ------ | ------ | 214 | 836 | 2,868 | 3,826 | 4,061 | 4,368 | 5,918 | 6,888 |
| Male | ------ | ------ | ------ | 114 | 433 | 1,560 | 1,948 | 2,096 | 2,217 | 3,032 | 3,490 |
| Female | ------ | ------ | ------ | 100 | 403 | 1,308 | 1,878 | 1,965 | 2,151 | 2,886 | 3,398 |
| Tama—Total | ------ | ------ | 8 | 262 | 1,168 | 3,520 | 5,346 | 5,285 | 7,000 | 8,181 | 11,165 |
| Male | ------ | ------ | 5 | 135 | 609 | 1,775 | 2,847 | 2,796 | 3,600 | 4,180 | 5,820 |
| Female | ------ | ------ | 3 | 127 | 554 | 1,745 | 2,499 | 2,489 | 3,400 | 4,001 | 5,345 |
| Taylor—Total | ------ | ------ | 204 | 479 | 891 | 2,079 | 3,469 | 3,590 | 3,755 | 4,299 | 4,546 |
| Male | ------ | ------ | 106 | 246 | 456 | 1,132 | 1,878 | 1,903 | 1,984 | 2,216 | 2,353 |
| Female | ------ | ------ | 98 | 233 | 435 | 947 | 1,591 | 1,687 | 1,771 | 2,083 | 2,193 |
| Union—Total | ------ | ------ | ------ | 80 | 81 | 806 | 2,003 | 2,012 | 2,420 | 2,538 | 3,010 |
| Male | ------ | ------ | ------ | 46 | 39 | 488 | 1,048 | 1,072 | 1,216 | 1,270 | 1,557 |
| Female | ------ | ------ | ------ | 34 | 42 | 368 | 955 | 940 | 1,204 | 1,268 | 1,453 |
| Van Buren—Total | 6,144 | 10,203 | 12,270 | 12,753 | 13,843 | 15,921 | 15,879 | 17,081 | 15,839 | 15,599 | 16,292 |
| Male | 3,414 | ------ | 6,289 | 6,440 | 7,000 | 8,225 | 8,232 | 9,069 | 7,897 | 7,837 | 8,271 |
| Female | 2,730 | ------ | 5,981 | 6,310 | 6,843 | 7,696 | 7,647 | 8,012 | 7,942 | 7,762 | 8,021 |

THE STATE

| U. S. Census 1870 | State Census 1873 | State Census 1875 | U. S. Census 1880 | State Census 1885 | U. S. Census 1890 | State Census 1895 | U. S. Census 1900 | State Census 1905 | U. S. Census 1910 | State Census 1915 |
|---|---|---|---|---|---|---|---|---|---|---|
| 3,654 | 4,989 | 5,967 | 9,055 | 12,178 | 14,515 | 16,005 | 17,980 | 16,857 | 16,633 | 17,8 |
| 1,995 | 2,675 | 3,145 | 4,871 | 6,564 | 7,824 | 8,581 | 9,617 | 8,833 | 8,705 | 9,0 |
| 1,659 | 2,314 | 2,822 | 4,184 | 5,614 | 6,691 | 7,424 | 8,363 | 8,024 | 7,928 | 8,3 |
| 12,724 | 12,302 | 12,711 | 13,719 | 12,324 | 13,666 | 15,790 | 17,985 | 24,391 | 25,429 | 25,9 |
| 6,671 | 6,378 | 6,570 | 7,264 | 6,320 | 7,059 | 8,194 | 9,442 | 12,888 | 13,442 | 13,6 |
| 6,053 | 5,924 | 6,141 | 6,455 | 6,004 | 6,607 | 7,596 | 8,543 | 11,503 | 11,987 | 12,2 |
| 5,934 | 8,601 | 10,839 | 15,895 | 15,901 | 15,848 | 17,119 | 17,803 | 17,021 | 16,604 | 17,2 |
| 3,356 | 4,555 | 5,690 | 8,558 | 8,269 | 8,237 | 8,840 | 9,160 | 8,721 | 8,568 | 8,8 |
| 2,578 | 4,046 | 5,149 | 7,337 | 7,632 | 7,611 | 8,279 | 8,643 | 8,300 | 8,036 | 8,4 |
| 21,688 | 21,382 | 21,623 | 23,170 | 24,320 | 24,504 | 25,339 | 28,242 | 28,171 | 29,505 | 28,6 |
| 11,175 | 10,869 | 11,039 | 11,842 | 12,478 | 12,566 | 12,979 | 14,483 | 14,363 | 15,219 | 14,4 |
| 10,513 | 10,513 | 10,584 | 11,328 | 11,842 | 11,938 | 12,360 | 13,759 | 13,808 | 14,286 | 14,1 |
| 715 | 1,865 | 2,349 | 4,155 | 8,389 | 13,060 | 15,609 | 16,985 | 16,710 | 17,262 | 18,5 |
| 404 | 1,040 | 1,239 | 2,230 | 4,528 | 7,051 | 8,285 | 9,047 | 8,634 | 9,008 | 9,6 |
| 311 | 825 | 1,110 | 1,925 | 3,861 | 6,009 | 7,324 | 7,938 | 8,076 | 8,254 | 8,8 |
| --------- | 1,409 | 1,778 | 2,219 | 3,995 | 5,574 | 7,377 | 8,725 | 8,827 | 8,956 | 10,1 |
| --------- | 779 | 934 | 1,176 | 2,141 | 3,041 | 3,947 | 4,657 | 4,638 | 4,649 | 5,3 |
| --------- | 630 | 844 | 1,043 | 1,854 | 2,533 | 3,430 | 4,068 | 4,189 | 4,307 | 4,7 |
| 9,975 | 11,734 | 14,274 | 19,667 | 20,938 | 21,341 | 23,026 | 24,187 | 23,606 | 24,002 | 24,7 |
| 5,292 | 6,172 | 7,530 | 10,461 | 10,881 | 11,170 | 12,293 | 12,447 | 12,038 | 12,346 | 12,6 |
| 4,683 | 5,562 | 6,744 | 9,206 | 10,057 | 10,171 | 10,733 | 11,740 | 11,568 | 11,656 | 12,1 |
| 1,336 | 2,617 | 2,735 | 4,131 | 6,387 | 9,318 | 12,109 | 14,354 | 14,132 | 13,845 | 14,9 |
| 756 | 1,403 | 1,451 | 2,202 | 3,393 | 4,976 | 6,459 | 7,657 | 7,369 | 7,224 | 7,9 |
| 580 | 1,214 | 1,284 | 1,929 | 2,994 | 4,342 | 5,650 | 6,697 | 6,763 | 6,621 | 7,0 |
| 2,169 | 3,884 | 5,282 | 8,566 | 15,481 | 19,568 | 21,991 | 22,209 | 22,818 | 23,129 | 23,7 |
| 1,215 | 2,117 | 2,777 | 4,637 | 8,318 | 10,679 | 11,760 | 11,841 | 11,960 | 12,391 | 12,5 |
| 954 | 1,767 | 2,505 | 3,929 | 7,163 | 8,889 | 10,231 | 10,368 | 10,858 | 10,738 | 11,2 |
| 1,446 | 2,175 | 2,249 | 3,713 | 6,152 | 9,553 | 12,442 | 15,339 | 14,679 | 14,808 | 15,6 |
| 785 | 1,202 | 1,134 | 1,924 | 3,269 | 5,119 | 6,576 | 8,172 | 7,653 | 7,822 | 8,1 |
| 661 | 973 | 1,115 | 1,789 | 2,883 | 4,434 | 5,866 | 7,167 | 7,026 | 6,986 | 7,4 |
| 27,857 | 30,892 | 31,558 | 42,395 | 51,907 | 65,410 | 72,888 | 82,594 | 96,950 | 110,438 | 129,1 |
| 14,527 | 15,413 | 16,228 | 22,095 | 26,610 | 33,387 | 37,344 | 41,853 | 49,088 | 56,327 | 64,8 |
| 13,330 | 15,479 | 15,330 | 20,300 | 25,297 | 32,023 | 35,544 | 40,741 | 47,862 | 54,111 | 64,2 |
| 16,893 | 20,171 | 21,665 | 39,850 | 45,866 | 47,430 | 46,042 | 54,336 | 51,876 | 55,832 | 56,8 |
| 9,189 | 10,514 | 11,516 | 22,159 | 25,037 | 25,486 | 23,809 | 28,364 | 26,469 | 29,176 | 25,9 |
| 7,704 | 9,657 | 10,149 | 17,691 | 20,829 | 21,944 | 22,233 | 25,972 | 25,407 | 26,656 | 27,9 |
| 15,581 | 15,245 | 16,482 | 18,936 | 18,203 | 18,394 | 18,524 | 19,414 | 19,445 | 19,589 | 19,9 |
| 8,456 | 8,031 | 8,739 | 9,923 | 9,368 | 9,511 | 9,535 | 9,982 | 9,887 | 10,122 | 10,1 |
| 7,125 | 7,214 | 7,743 | 9,008 | 8,835 | 8,883 | 8,989 | 9,432 | 9,558 | 9,467 | 9,8 |
| 5,691 | 6,850 | 7,546 | 12,085 | 12,730 | 13,556 | 14,065 | 15,325 | 13,955 | 12,904 | 13,2 |
| 2,947 | 3,542 | 3,903 | 6,418 | 6,685 | 7,058 | 7,364 | 7,954 | 7,204 | 6,641 | 6,9 |
| 2,744 | 3,308 | 3,643 | 5,667 | 6,045 | 6,498 | 6,701 | 7,371 | 6,751 | 6,263 | 6,3 |
| 1,411 | 1,698 | 2,873 | 8,774 | 12,741 | 14,522 | 15,868 | 17,639 | 17,065 | 16,555 | 17,0 |
| 775 | 895 | 1,510 | 4,800 | 6,793 | 7,748 | 8,217 | 9,295 | 8,801 | 8,563 | 8,8 |
| 636 | 803 | 1,363 | 3,974 | 5,948 | 6,774 | 7,651 | 8,344 | 8,264 | 7,992 | 8,2 |
| 38,599 | 38,936 | 39,736 | 41,320 | 41,956 | 43,164 | 45,869 | 51,558 | 55,910 | 60,000 | 65,6 |
| 20,157 | 20,102 | 20,261 | 21,027 | 21,373 | 21,827 | 23,116 | 26,324 | 28,536 | 30,799 | 33,4 |
| 18,442 | 18,834 | 19,475 | 20,293 | 20,583 | 21,337 | 22,753 | 25,234 | 27,374 | 29,201 | 32,1 |
| 2,540 | 3,762 | 5,664 | 12,696 | 16,306 | 17,611 | 17,798 | 17,932 | 17,097 | 16,552 | 16,6 |
| 1,358 | 1,989 | 3,039 | 6,951 | 8,720 | 9,474 | 9,423 | 9,455 | 8,937 | 8,717 | 8,7 |
| 1,182 | 1,773 | 2,625 | 5,745 | 7,586 | 8,137 | 8,375 | 8,477 | 8,160 | 7,835 | 7,9 |
| 576 | 2,872 | 3,220 | 5,426 | 11,584 | 18,370 | 21,406 | 23,337 | 24,025 | 25,248 | 25,8 |
| 320 | 1,561 | 1,782 | 2,979 | 6,282 | 9,975 | 11,396 | 12,333 | 12,690 | 13,454 | 13,1 |
| 256 | 1,311 | 1,438 | 2,447 | 5,302 | 8,395 | 10,010 | 11,004 | 11,335 | 11,794 | 12,1 |
| 11,651 | 11,519 | 13,311 | 16,906 | 17,527 | 18,127 | 19,930 | 23,159 | 23,660 | 24,083 | 25,7 |
| 6,088 | 5,966 | 6,840 | 8,775 | 9,003 | 9,454 | 10,269 | 12,185 | 11,996 | 12,306 | 13,1 |
| 5,563 | 5,553 | 6,471 | 8,131 | 8,524 | 8,673 | 9,661 | 10,974 | 11,664 | 11,777 | 12,6 |
| 16,131 | 16,343 | 18,771 | 21,685 | 21,622 | 21,651 | 22,966 | 24,585 | 23,291 | 22,156 | 22,8 |
| 8,595 | 8,587 | 9,943 | 11,357 | 11,264 | 11,293 | 11,882 | 12,917 | 12,011 | 11,486 | 11,9 |
| 7,536 | 7,756 | 8,828 | 10,228 | 10,358 | 10,358 | 11,084 | 11,668 | 11,280 | 10,670 | 10,8 |
| 6,989 | 8,191 | 10,418 | 15,635 | 15,973 | 16,384 | 17,347 | 18,784 | 17,021 | 16,312 | 16,5 |
| 3,635 | 4,323 | 5,434 | 8,242 | 8,231 | 8,459 | 8,960 | 9,626 | 8,673 | 8,293 | 8,4 |
| 3,354 | 3,868 | 4,984 | 7,393 | 7,742 | 7,925 | 8,387 | 9,158 | 8,348 | 8,019 | 8,1 |
| 5,986 | 6,911 | 8,827 | 14,980 | 16,502 | 16,900 | 17,043 | 19,928 | 18,666 | 16,616 | 17,1 |
| 3,199 | 3,672 | 4,699 | 8,099 | 8,611 | 8,705 | 8,696 | 10,565 | 9,422 | 8,335 | 8,7 |
| 2,787 | 3,239 | 4,128 | 6,881 | 7,891 | 8,195 | 8,347 | 9,363 | 9,244 | 8,281 | 8,4 |
| 17,672 | 16,860 | 16,980 | 17,043 | 16,170 | 16,253 | 16,829 | 17,354 | 16,565 | 15,020 | 14,9 |
| 9,059 | 8,652 | 8,688 | 8,709 | 8,219 | 8,284 | 8,599 | 8,788 | 8,418 | 7,565 | 7,5 |
| 8,613 | 8,208 | 8,292 | 8,334 | 7,951 | 7,969 | 8,230 | 8,566 | 8,147 | 7,455 | 7,3 |

| Table No. 3 | The Territory | THE STATE | | | | | | | | | | |
|---|---|---|---|---|---|---|---|---|---|---|---|---|
| Counties | U. S. Cens's 1840 | State Cens's 1847 | U. S. Cens's 1850 | State Cens's 1852 | State Cens's 1854 | State Cens's 1856 | State Cens's 1859 | U. S. Cens's 1860 | State Cens's 1863 | State Cens's 1865 | State Cens's 1867 |
| Wapello—Total | ------ | 5,660 | 8,471 | 8,896 | 10,521 | 13,246 | 15,056 | 14,618 | 16,675 | 18,847 | 18,930 |
| Male | ------ | ------ | 4,396 | 4,564 | 5,431 | 6,844 | 7,840 | 7,572 | 8,304 | 9,466 | 9,725 |
| Female | ------ | ------ | 4,075 | 4,332 | 5,090 | 6,402 | 7,216 | 6,946 | 8,371 | 9,381 | 9,205 |
| Warren—Total | ------ | ------ | 961 | 1,488 | 4,446 | 7,500 | 9,150 | 10,281 | 10,926 | 11,150 | 13,162 |
| Male | ------ | ------ | 505 | 767 | 2,394 | 4,035 | 4,707 | 5,279 | 5,448 | 5,565 | 6,699 |
| Female | ------ | ------ | 456 | 721 | 2,052 | 3,465 | 4,443 | 5,002 | 5,478 | 5,585 | 6,463 |
| Washington—Total | 1,594 | 3,518 | 4,957 | 5,881 | 7,560 | 11,113 | 13,366 | 14,235 | 14,971 | 15,777 | 17,675 |
| Male | 893 | ------ | 2,567 | 3,059 | 3,967 | 6,029 | 7,048 | 7,498 | 7,599 | 8,193 | 9,086 |
| Female | 701 | ------ | 2,390 | 2,822 | 3,593 | 5,084 | 6,318 | 6,737 | 7,372 | 7,582 | 8,589 |
| Wayne—Total | ------ | ------ | 340 | 794 | 1,663 | 4,183 | 5,860 | 6,409 | 6,521 | 6,327 | 7,657 |
| Male | ------ | ------ | 195 | 447 | 887 | 2,221 | 3,077 | 3,399 | 3,266 | 3,202 | 3,911 |
| Female | ------ | ------ | 145 | 347 | 776 | 1,962 | 2,783 | 3,010 | 3,255 | 3,125 | 3,746 |
| Webster—Total | ------ | ------ | ------ | 243 | 907 | 3,088 | 2,596 | 2,504 | 2,857 | 3,772 | 5,631 |
| Male | ------ | ------ | ------ | 135 | 487 | 1,757 | 1,396 | 1,319 | 1,447 | 1,846 | 2,917 |
| Female | ------ | ------ | ------ | 108 | 420 | 1,331 | 1,200 | 1,185 | 1,410 | 1,926 | 2,714 |
| Winnebago—Total | ------ | ------ | ------ | ------ | ------ | ------ | 188 | 168 | 204 | 298 | 785 |
| Male | ------ | ------ | ------ | ------ | ------ | ------ | 97 | 93 | 97 | 143 | 413 |
| Female | ------ | ------ | ------ | ------ | ------ | ------ | 91 | 75 | 107 | 155 | 372 |
| Winneshiek—Total | ------ | 182 | 546 | 1,523 | 3,315 | 7,506 | 12,211 | 13,942 | 15,414 | 16,431 | 19,302 |
| Male | ------ | ------ | 300 | 833 | 1,811 | 4,128 | 6,533 | 7,470 | 7,917 | 8,562 | 10,192 |
| Female | ------ | ------ | 246 | 690 | 1,504 | 3,378 | 5,673 | 6,472 | 7,497 | 7,869 | 9,110 |
| Woodbury—Total | ------ | ------ | ------ | ------ | 170 | 950 | 1,100 | 1,119 | 1,106 | 1,293 | 1,969 |
| Male | ------ | ------ | ------ | ------ | 90 | 535 | 645 | 606 | 675 | 648 | 1,057 |
| Female | ------ | ------ | ------ | ------ | 80 | 415 | 455 | 513 | 531 | 645 | 912 |
| Worth—Total | ------ | ------ | ------ | ------ | ------ | ------ | 759 | 756 | 895 | 1,143 | 1,543 |
| Male | ------ | ------ | ------ | ------ | ------ | ------ | 407 | 395 | 457 | 574 | 794 |
| Female | ------ | ------ | ------ | ------ | ------ | ------ | 352 | 361 | 438 | 569 | 749 |
| Wright—Total | ------ | ------ | ------ | ------ | ------ | 427 | 632 | 653 | 693 | 908 | 1,332 |
| Male | ------ | ------ | ------ | ------ | ------ | 229 | 342 | 350 | 358 | 495 | 710 |
| Female | ------ | ------ | ------ | ------ | ------ | 198 | 290 | 303 | 335 | 413 | 622 |

THE STATE

| U. S. Census 1870 | State Census 1873 | State Census 1875 | U. S. Census 1880 | State Census 1885 | U. S. Census 1890 | State Census 1895 | U. S. Census 1900 | State Census 1905 | U. S.. Census 1910 | State Census 1915 |
|---|---|---|---|---|---|---|---|---|---|---|
| 22,346 | 22,261 | 23,865 | 25,285 | 25,803 | 30,426 | 33,293 | 35,426 | 36,524 | 37,743 | 37,98 |
| 11,669 | 11,443 | 12,366 | 13,023 | 13,382 | 15,652 | 16,988 | 17,876 | 18,597 | 19,195 | 19,32 |
| 10,677 | 10,818 | 11,499 | 12,262 | 12,421 | 14,774 | 16,305 | 17,550 | 17,927 | 18,548 | 18,66 |
| 17,980 | 17,400 | 18,528 | 19,578 | 17,869 | 18,269 | 18,506 | 20,376 | 19,575 | 18,194 | 18,27 |
| 9,286 | 8,872 | 9,685 | 10,168 | 9,190 | 9,429 | 9,386 | 10,371 | 9,866 | 9,101 | 9,15 |
| 8,694 | 8,528 | 8,843 | 9,410 | 8,678 | 8,840 | 9,120 | 10,005 | 9,709 | 9,093 | 9,12 |
| 18,952 | 18,975 | 19,269 | 20,574 | 18,504 | 18,468 | 18,845 | 20,718 | 20,116 | 19,925 | 20,00 |
| 9,766 | 9,610 | 9,761 | 10,367 | 9,299 | 9,344 | 9,561 | 10,560 | 10,035 | 10,132 | 10,06 |
| 9,186 | 9,365 | 9,508 | 10,007 | 9,205 | 9,124 | 9,284 | 10,158 | 10,081 | 9,793 | 9,98 |
| 11,287 | 11,797 | 13,978 | 16,127 | 15,494 | 15,670 | 16,135 | 17,491 | 16,905 | 16,184 | 16,24 |
| 5,853 | 6,071 | 7,211 | 8,333 | 7,830 | 7,987 | 8,266 | 8,892 | 8,461 | 8,182 | 8,22 |
| 5,434 | 5,726 | 6,767 | 7,794 | 7,664 | 7,683 | 7,889 | 8,599 | 8,444 | 8,002 | 8,01 |
| 10,484 | 11,603 | 13,114 | 15,951 | 19,987 | 21,582 | 26,945 | 31,757 | 33,425 | 34,629 | 38,81 |
| 5,598 | 6,159 | 6,910 | 8,370 | 10,497 | 11,298 | 14,041 | 16,654 | 17,385 | 18,298 | 20,26 |
| 4,886 | 5,444 | 6,204 | 7,581 | 9,490 | 10,284 | 12,904 | 15,103 | 16,040 | 16,331 | 18,55 |
| 1,562 | 2,488 | 2,987 | 4,917 | 5,579 | 7,325 | 10,707 | 12,725 | 12,043 | 11,914 | 13,56 |
| 820 | 1,312 | 1,581 | 2,620 | 2,920 | 3,828 | 5,747 | 6,699 | 6,314 | 6,127 | 7,16 |
| 742 | 1,176 | 1,406 | 2,297 | 2,659 | 3,497 | 4,960 | 6,026 | 5,729 | 5,787 | 6,39 |
| 23,670 | 23,061 | 24,233 | 23,988 | 22,680 | 22,528 | 22,748 | 23,731 | 23,107 | 21,729 | 22,23 |
| 12,424 | 11,916 | 12,715 | 12,307 | 11,671 | 11,621 | 11,701 | 12,137 | 11,811 | 10,918 | 11,32 |
| 11,146 | 11,145 | 11,518 | 11,631 | 11,009 | 10,907 | 11,047 | 11,594 | 11,296 | 10,811 | 10,91 |
| 6,172 | 6,988 | 8,568 | 14,996 | 32,289 | 55,632 | 46,202 | 54,610 | 60,859 | 67,616 | 82,31 |
| 3,477 | 3,820 | 4,504 | 8,207 | 18,638 | 31,259 | 24,028 | 28,447 | 31,900 | 36,207 | 43,62 |
| 2,695 | 3,168 | 4,064 | 6,789 | 13,651 | 24,373 | 22,174 | 26,163 | 28,959 | 31,409 | 38,68 |
| 2,892 | 3,913 | 4,908 | 7,953 | 8,257 | 9,247 | 10,285 | 10,887 | 10,635 | 9,950 | 11,18 |
| 1,518 | 1,994 | 2,548 | 4,219 | 4,332 | 4,873 | 5,421 | 5,745 | 5,527 | 5,181 | 5,83 |
| 1,374 | 1,919 | 2,360 | 3,734 | 3,925 | 4,374 | 4,864 | 5,142 | 5,108 | 4,769 | 5,33 |
| 2,392 | 2,826 | 3,244 | 5,062 | 9,380 | 12,057 | 16,024 | 18,227 | 17,629 | 17,951 | 19,66 |
| 1,275 | 1,488 | 1,731 | 2,763 | 5,015 | 6,475 | 8,535 | 9,604 | 9,212 | 9,391 | 10,27 |
| 1,117 | 1,338 | 1,513 | 2,299 | 4,365 | 5,582 | 7,489 | 8,623 | 8,417 | 8,560 | 9,37 |

## TABLE NO. 4—

### At Various Enumerations,

| Counties | | The Territory | THE STATE | | | | | | | |
|---|---|---|---|---|---|---|---|---|---|---|
| | | 1840 | 1850 | 1852 | 1854 | 1856 | 1860 | 1863 | 1865 | 1867 |
| Total White | | *42,924* | *191,881* | *229,577* | *326,030* | *517,600* | *673,779* | *699,773* | *752,601* | *897,602* |
| Total Colored | | *188* | *333* | *355* | *470* | *275* | *1,134* | *1,320* | *3,608* | *4,715* |
| Adair | White | | | | 150 | 663 | 984 | 900 | 1,097 | 1,594 |
| | Colored | | | | | | | | | |
| Adams | White | | | | 339 | 1,019 | 1,533 | 1,612 | 1,802 | 2,308 |
| | Colored | | | | | | | 13 | 16 | 9 |
| Allamakee | White | | 777 | *2,050 | 4,266 | 7,706 | 12,231 | 13,457 | 13,951 | 15,977 |
| | Colored | | | | | 3 | 6 | 4 | 6 | 26 |
| Appanoose | White | | 3,124 | 4,237 | 6,256 | 9,065 | 11,918 | 11,854 | 10,717 | 13,024 |
| | Colored | | 7 | 6 | 9 | 10 | 13 | 6 | 31 | 40 |
| Audubon | White | | | | | 283 | 454 | 388 | 510 | 790 |
| | Colored | | | | | | | | | |
| Benton | White | | 672 | 1,250 | 2,623 | 6,247 | 8,495 | 9,549 | 11,235 | 14,765 |
| | Colored | | | | | | 1 | 6 | 10 | 7 |
| Black Hawk | White | | 135 | 315 | 2,514 | 5,529 | 8,226 | 9,996 | 12,297 | 16,024 |
| | Colored | | | | | 9 | 18 | 9 | 9 | 12 |
| Boone | White | | 735 | 1,024 | 1,678 | 3,517 | 4,232 | 4,607 | 5,235 | 9,858 |
| | Colored | | | | | 1 | | | 1 | 3 |
| Bremer | White | | | 309 | 1,087 | 3,188 | 4,910 | 5,404 | 7,216 | 9,327 |
| | Colored | | | | 8 | | 5 | | 8 | 10 |
| Buchanan | White | | 517 | 1,023 | 2,299 | 5,125 | 7,904 | 8,290 | 10,030 | 12,224 |
| | Colored | | | | | | 2 | 2 | 7 | 7 |
| Buena Vista | White | | | | | | 57 | *100 | *100 | 151 |
| | Colored | | | | | | | | | |
| Butler | White | | | 73 | *420 | 2,141 | 3,723 | 4,142 | 5,004 | 6,539 |
| | Colored | | | | | | 1 | | 2 | 3 |
| Calhoun | White | | | | | 119 | 147 | 170 | 228 | 546 |
| | Colored | | | | | | | | | |
| Carroll | White | | | | | 251 | 281 | 297 | 400 | 688 |
| | Colored | | | | | | | | | |
| Cass | White | | | | 416 | 815 | 1,612 | 1,623 | 1,892 | 2,477 |
| | Colored | | | | | | | | 3 | 2 |
| Cedar | White | 1,253 | 3,939 | 4,968 | 7,642 | 9,481 | 12,937 | 13,248 | 14,017 | 16,035 |
| | Colored | | 2 | 3 | 1 | | 12 | 13 | 24 | 41 |
| Cerro Gordo | White | | | | | 632 | 940 | 1,007 | 1,310 | 1,988 |
| | Colored | | | | | | | | 1 | |
| Cherokee | White | | | | | | 58 | 20 | 64 | 209 |
| | Colored | | | | | | | | | |
| Chickasaw | White | | | *300 | 588 | 2,651 | 4,331 | 4,396 | 5,350 | 6,216 |
| | Colored | | | | | | 5 | | 5 | 4 |
| Clarke | White | | 79 | 548 | 1,626 | 3,976 | 5,427 | 5,681 | 5,686 | 6,208 |
| | Colored | | | | | 2 | | 6 | 30 | 36 |
| Clay | White | | | | | | 52 | *100 | *175 | 369 |
| | Colored | | | | | | | | | |
| Clayton | White | 1,094 | 3,871 | 6,311 | 9,332 | 15,181 | 20,703 | 21,225 | 21,903 | 22,864 |
| | Colored | 7 | 2 | 7 | 5 | 6 | 25 | 5 | 19 | 15 |
| Clinton | White | 811 | 2,802 | 3,815 | 7,291 | 13,441 | 18,925 | 19,815 | 22,387 | 27,165 |
| | Colored | 10 | 20 | 7 | 15 | | 13 | 3 | 18 | 69 |
| Crawford | White | | | | | 235 | 383 | 456 | 574 | 1,068 |
| | Colored | | | | | | | | | 2 |
| Dallas | White | | 854 | 1,216 | 2,392 | 3,991 | 5,244 | 5,086 | 5,872 | 7,520 |
| | Colored | | | | | | | 1 | 14 | 18 |
| Davis | White | | 7,257 | 7,553 | 9,787 | 11,524 | 13,762 | 13,953 | 13,115 | 13,487 |
| | Colored | | 7 | | | 4 | 2 | 3 | 18 | 30 |
| Decatur | White | | 964 | 1,174 | 3,025 | 6,276 | 8,670 | 8,367 | 7,968 | 8,467 |
| | Colored | | 1 | 10 | 1 | 4 | 7 | 3 | 84 | 34 |
| Delaware | White | 168 | 1,759 | 2,654 | 4,637 | 8,099 | 11,023 | 11,665 | 12,498 | 14,446 |
| | Colored | | | | | | 1 | 1 | 10 | 17 |
| Des Moines | White | 5,571 | 12,963 | 12,408 | 16,682 | 20,182 | 19,583 | 21,123 | 19,778 | 20,251 |
| | Colored | 6 | 25 | 10 | 18 | 16 | 28 | 45 | 116 | 193 |
| Dickinson | White | | | | | | 180 | 189 | 300 | 509 |
| | Colored | | | | | | | | | |

*Estimated.

# POPULATION OF COUNTIES.

## According to Color, with Totals for State.

| THE STATE | | | | | | | | | | |
|---|---|---|---|---|---|---|---|---|---|---|
| 1870 | 1873 | 1875 | 1880 | 1885 | 1890 | 1895 | 1900 | 1905 | 1910 | 1915 |
| *1,188,207* | *1,245,888* | *1,344,577* | *1,614,600* | *1,744,670* | *1,901,086* | *2,046,180* | *2,218,667* | *2,195,558* | *2,209,191* | *2,341,322* |
| *5,813* | *5,452* | *5,976* | *10,015* | *9,310* | *10,685* | *11,889* | *13,075* | *14,831* | *15,580* | *16,744* |
| 3,981 | 5,264 | 7,045 | 11,659 | 14,099 | 14,512 | 15,464 | 16,179 | 15,096 | 14,398 | 14,727 |
| 1 | -------- | -------- | 8 | 3 | 22 | 40 | 13 | 14 | 22 | 9 |
| 4,590 | 5,816 | 7,716 | 11,799 | 12,142 | 12,247 | 12,903 | 13,573 | 12,262 | 10,985 | 11,110 |
| 24 | 49 | 56 | 89 | 4 | 45 | 31 | 28 | -------- | 13 | 21 |
| 17,860 | 18,302 | 19,158 | 19,753 | 18,298 | 17,895 | 17,980 | 18,692 | 18,201 | 17,308 | 17,298 |
| 8 | 2 | 10 | 38 | 37 | 12 | 1 | 18 | 21 | 20 | -------- |
| 16,421 | 16,433 | 17,377 | 16,562 | 16,873 | 18,816 | 24,934 | 25,559 | 26,735 | 28,215 | 30,074 |
| 35 | 41 | 28 | 74 | 68 | 145 | 449 | 368 | 458 | 486 | 474 |
| 1,211 | 1,872 | 2,370 | 7,445 | 10,822 | 12,412 | 12,833 | 13,623 | 12,937 | 12,665 | 12,590 |
| 1 | 1 | -------- | 3 | 3 | -------- | 3 | 3 | -------- | 6 | -------- |
| 22,430 | 22,060 | 22,788 | 24,868 | 23,885 | 24,155 | 24,229 | 25,155 | 24,102 | 23,147 | 24,580 |
| 24 | 8 | 19 | 20 | 17 | 23 | 15 | 22 | 15 | 9 | 11 |
| 21,688 | 23,116 | 22,897 | 23,876 | 23,847 | 24,206 | 26,929 | 32,375 | 36,611 | 44,820 | 53,059 |
| 18 | 20 | 16 | 37 | 13 | 12 | 12 | 22 | 6 | 45 | 410 |
| 14,572 | 15,156 | 17,340 | 20,585 | 24,898 | 23,678 | 26,909 | 27,964 | 27,489 | 27,518 | 29,561 |
| 14 | 11 | 11 | 253 | 74 | 93 | 130 | 235 | 115 | 108 | 135 |
| 12,510 | 12,506 | 13,199 | 14,074 | 14,346 | 14,623 | 15,399 | 16,299 | 15,962 | 15,837 | 16,959 |
| 18 | 11 | 21 | 7 | 4 | 7 | 4 | 6 | 11 | 6 | 9 |
| 17,025 | 16,328 | 17,304 | 18,517 | 17,704 | 18,976 | 20,514 | 21,401 | 19,108 | 19,730 | 19,325 |
| 9 | 1 | 11 | 29 | 22 | 20 | 25 | 26 | 26 | 18 | 8 |
| 1,585 | 2,669 | 3,561 | 7,536 | 11,521 | 13,532 | 15,020 | 16,970 | 15,903 | 15,979 | 17,210 |
| -------- | -------- | -------- | 1 | 9 | 16 | 9 | 3 | 4 | 2 | 2 |
| 9,951 | 10,760 | 11,718 | 14,262 | 14,523 | 15,462 | 16,963 | 17,951 | 17,636 | 17,117 | 18,009 |
| -------- | -------- | -------- | 16 | 31 | -------- | 3 | 1 | 1 | 2 | 5 |
| 1,602 | 2,922 | 3,185 | 5,593 | 9,833 | 13,107 | 15,783 | 18,565 | 17,306 | 17,078 | 17,784 |
| -------- | -------- | -------- | 2 | 3 | -------- | 5 | 3 | 4 | 12 | 24 |
| 2,451 | 3,600 | 5,758 | 12,341 | 16,312 | 18,799 | 19,434 | 20,285 | 20,488 | 20,086 | 20,961 |
| -------- | 1 | 2 | 10 | 17 | 29 | 59 | 32 | 24 | 31 | 36 |
| 5,459 | 7,652 | 10,540 | 16,922 | 18,019 | 19,631 | 20,921 | 21,262 | 20,504 | 19,025 | 19,751 |
| 5 | 8 | 12 | 21 | -------- | 12 | 5 | 9 | 7 | 22 | 36 |
| 19,689 | 17,070 | 17,820 | 18,879 | 17,808 | 18,215 | 18,967 | 19,323 | 18,349 | 17,744 | 17,614 |
| 42 | 19 | 59 | 57 | 24 | 37 | 41 | 47 | 19 | 21 | 9 |
| 4,718 | 5,632 | 6,668 | 11,438 | 12,675 | 14,855 | 18,267 | 20,613 | 21,483 | 24,863 | 31,508 |
| 4 | 4 | 17 | 23 | 13 | 9 | 35 | 58 | 51 | 148 | 226 |
| 1,961 | 3,297 | 4,245 | 8,238 | 12,584 | 15,654 | 15,661 | 16,553 | 15,946 | 16,736 | 16,589 |
| 6 | -------- | -------- | 2 | -------- | 5 | 3 | 17 | 16 | 5 | 2 |
| 10,177 | 10,289 | 11,399 | 14,534 | 13,899 | 15,018 | 15,693 | 17,032 | 15,926 | 15,375 | 16,089 |
| 3 | 3 | 1 | -------- | -------- | -------- | 3 | 3 | 2 | -------- | -------- |
| 8,709 | 8,947 | 10,079 | 11,455 | 11,293 | 11,271 | 11,470 | 12,371 | 11,597 | 10,693 | 10,997 |
| 26 | 28 | 39 | 58 | 76 | 61 | 45 | 69 | 42 | 43 | 31 |
| 1,523 | 3,585 | 3,569 | 4,246 | 6,438 | 9,309 | 11,275 | 13,399 | 12,711 | 12,766 | 14,648 |
| -------- | -------- | -------- | 2 | -------- | -------- | 2 | 2 | -------- | -------- | 8 |
| 27,744 | 26,629 | 27,178 | 28,828 | 26,844 | 26,722 | 26,562 | 27,747 | 26,734 | 25,549 | 25,110 |
| 27 | 20 | 6 | 1 | 9 | 11 | 8 | 3 | -------- | 27 | 19 |
| 35,226 | 33,360 | 34,144 | 36,573 | 38,501 | 40,981 | 43,166 | 43,649 | 42,592 | 44,957 | 45,588 |
| 131 | 231 | 151 | 190 | 160 | 209 | 232 | 182 | 201 | 437 | 251 |
| 2,529 | 3,776 | 6,030 | 12,390 | 16,124 | 18,879 | 20,061 | 21,670 | 20,977 | 20,016 | 20,551 |
| 1 | 1 | 8 | 23 | 7 | 15 | 8 | 15 | 23 | 25 | 30 |
| 11,994 | 12,667 | 14,349 | 18,692 | 20,026 | 20,441 | 21,009 | 23,035 | 23,017 | 23,497 | 25,405 |
| 25 | 22 | 37 | 54 | 24 | 37 | 14 | 23 | 18 | 131 | 205 |
| 15,535 | 15,385 | 15,718 | 16,404 | 15,128 | 15,198 | 14,972 | 15,561 | 14,238 | 13,271 | 13,137 |
| 30 | 49 | 39 | 64 | 55 | 60 | 43 | 59 | 28 | 44 | 40 |
| 11,977 | 11,567 | 13,183 | 15,207 | 15,030 | 15,587 | 16,598 | 18,057 | 17,001 | 16,312 | 17,123 |
| 41 | 31 | 66 | 129 | 53 | 56 | 41 | 58 | 43 | 35 | 25 |
| 17,411 | 16,500 | 16,881 | 17,948 | 17,436 | 17,346 | 18,095 | 19,184 | 18,761 | 17,886 | 18,560 |
| 21 | 22 | 9 | 2 | -------- | 2 | 8 | 1 | -------- | 2 | 4 |
| 27,029 | 34,427 | 34,759 | 32,674 | 35,497 | 34,940 | 37,155 | 35,557 | 36,991 | 35,706 | 35,301 |
| 227 | 264 | 347 | 425 | 236 | 381 | 474 | 428 | 490 | 439 | 355 |
| 1,389 | 1,743 | 1,748 | 1,900 | 3,210 | 4,327 | 6,023 | 7,991 | 8,121 | 8,182 | 9,465 |
| -------- | -------- | -------- | 1 | 3 | 1 | -------- | 4 | 9 | 5 | -------- |

| Table No. 4 Counties | | The Territory | THE STATE | | | | | | | |
|---|---|---|---|---|---|---|---|---|---|---|
| | | 1840 | 1850 | 1852 | 1854 | 1856 | 1860 | 1863 | 1865 | 1867 |
| Dubuque | White | 2,987 | 10,813 | 12,452 | 16,603 | 25,835 | 31,083 | 30,687 | 32,958 | 38,761 |
| | Colored | 72 | 28 | 56 | 27 | 36 | 81 | 76 | 120 | 99 |
| Emmet | White | | | | | | 105 | *160 | 368 | 707 |
| | Colored | | | | | | | | | |
| Fayette | White | | 825 | 2,065 | 5,046 | 8,313 | 12,019 | 12,735 | 13,001 | 14,961 |
| | Colored | | | | 96 | 44 | 54 | 2 | 123 | 23 |
| Floyd | White | | | | | 2,444 | 3,744 | 4,018 | 4,883 | 6,725 |
| | Colored | | | | | | | | 3 | 6 |
| Franklin | White | | | | | 780 | 1,309 | 1,448 | 1,895 | 2,319 |
| | Colored | | | | | | | | 4 | 2 |
| Fremont | White | | 1,244 | 2,032 | 2,994 | 3,358 | 5,069 | 4,772 | 5,652 | 6,995 |
| | Colored | | | 12 | 12 | 10 | 5 | 3 | 46 | 18 |
| Greene | White | | | | | 1,089 | 1,374 | 1,416 | 1,659 | 2,352 |
| | Colored | | | | | | | 1 | | 1 |
| Grundy | White | | | | | 435 | 793 | 1,024 | 1,330 | 2,119 |
| | Colored | | | | | | | | 2 | |
| Guthrie | White | | | 299 | 772 | 2,149 | 3,058 | 3,205 | 3,237 | 3,903 |
| | Colored | | | | | | | | 2 | 3 |
| Hamilton | White | | | 122 | | | 1,699 | 1,602 | 2,029 | 3,151 |
| | Colored | | | | | | | | 3 | 3 |
| Hancock | White | | | | | | 179 | 240 | 292 | 357 |
| | Colored | | | | | | | | | |
| Hardin | White | | | *300 | 1,265 | 4,033 | 5,440 | 5,342 | 6,793 | 9,331 |
| | Colored | | | | | | | 17 | 20 | 14 |
| Harrison | White | | | | 1,065 | 1,900 | 3,620 | 3,663 | 4,265 | 5,835 |
| | Colored | | | | | | 1 | | | 1 |
| Henry | White | 3,756 | 8,695 | 9,619 | 10,144 | 15,387 | 18,677 | 16,568 | 17,816 | 19,709 |
| | Colored | 16 | 12 | 14 | 15 | 8 | 24 | 106 | 262 | 401 |
| Howard | White | | | | | 444 | 3,167 | 3,382 | 3,869 | 4,397 |
| | Colored | | | | | | 1 | | 2 | 4 |
| Humboldt | White | | | 7 | | | 332 | 394 | 606 | 1,307 |
| | Colored | | | | | | | | | |
| Ida | White | | | | | | 43 | *55 | *63 | 90 |
| | Colored | | | | | | | | | |
| Iowa | White | | 821 | 1,322 | 2,307 | 4,873 | 8,029 | 8,542 | 10,258 | 12,381 |
| | Colored | | 1 | 1 | | | | 1 | | 9 |
| Jackson | White | 1,401 | 7,201 | 8,223 | 12,160 | 14,077 | 18,482 | 19,146 | 19,086 | 19,956 |
| | Colored | 10 | 9 | 8 | 6 | | 11 | 6 | 11 | 14 |
| Jasper | White | | 1,280 | 1,674 | 3,466 | 7,489 | 9,882 | 10,569 | 12,077 | 16,180 |
| | Colored | | | | | 1 | 1 | 29 | 18 | 59 |
| Jefferson | White | 2,773 | 9,903 | 10,225 | 11,116 | 13,305 | 15,030 | 14,629 | 14,742 | 16,375 |
| | Colored | | 1 | | 1 | | 8 | 10 | 30 | 45 |
| Johnson | White | 1,488 | 4,450 | 5,768 | 8,446 | 14,439 | 17,530 | 17,170 | 18,669 | 21,562 |
| | Colored | 3 | 22 | 20 | 21 | 18 | 30 | 7 | 79 | 79 |
| Jones | White | 471 | 3,006 | 4,201 | 6,075 | 9,830 | 13,200 | 13,485 | 14,361 | 16,200 |
| | Colored | | 1 | | | 5 | | 5 | 15 | 28 |
| Keokuk | White | | 4,822 | 5,306 | 7,293 | 10,646 | 13,271 | 13,408 | 13,994 | 15,425 |
| | Colored | | | | | | | 2 | 2 | 4 |
| Kossuth | White | | | | | 397 | 416 | 365 | 694 | 1,572 |
| | Colored | | | | | | | | | 1 |
| Lee | White | 6,082 | 18,809 | 20,318 | 22,524 | 27,271 | 28,987 | 27,599 | 28,018 | 30,052 |
| | Colored | 11 | 52 | 42 | 66 | 2 | 245 | 462 | 1,043 | 1,365 |
| Linn | White | 1,372 | 5,441 | 6,867 | 10,795 | 14,696 | 18,936 | 18,686 | 20,714 | 24,500 |
| | Colored | 1 | 3 | 3 | 7 | 6 | 11 | 7 | 40 | 49 |
| Louisa | White | 1,910 | 4,923 | 5,427 | 7,290 | 9,537 | 10,276 | 10,605 | 10,888 | 11,840 |
| | Colored | 17 | 16 | 49 | 51 | 31 | 94 | 34 | 60 | 45 |
| Lucas | White | | 471 | 1,046 | 1,921 | 4,408 | 5,764 | 6,257 | 6,343 | 7,724 |
| | Colored | | | | | | 2 | | 9 | 22 |
| Lyon | White | | | | | | | | | |
| | Colored | | | | | | | | | |
| Madison | White | | 1,179 | 1,832 | 3,112 | 5,508 | 7,339 | 7,934 | 8,211 | 9,757 |
| | Colored | | | | | | | | 3 | 7 |
| Mahaska | White | | 5,988 | 7,755 | 9,093 | 13,047 | 14,800 | 16,235 | 16,998 | 18,581 |
| | Colored | | 1 | 4 | | 3 | 16 | 7 | 84 | 112 |
| Marion | White | | 5,453 | 6,249 | 9,299 | 14,158 | 16,780 | 17,270 | 18,677 | 20,172 |
| | Colored | | 29 | 33 | 16 | 2 | 33 | 24 | 42 | 9 |
| Marshall | White | | 338 | 710 | 1,607 | 4,460 | 6,015 | 7,492 | 8,714 | 11,448 |
| | Colored | | | | | | | 29 | 45 | 65 |
| Mills | White | | | 1,463 | 2,171 | 3,089 | 4,462 | 6,279 | 5,188 | 6,973 |
| | Colored | | | | | 13 | 19 | 4 | 20 | 21 |

*Estimated.

THE STATE

| 1870 | 1873 | 1875 | 1880 | 1885 | 1890 | 1895 | 1900 | 1905 | 1910 | 1915 |
|---|---|---|---|---|---|---|---|---|---|---|
| 38,802 | 41,744 | 43,690 | 42,837 | 45,487 | 49,712 | 60,072 | 56,283 | 61,364 | 57,347 | 60,900 |
| 167 | 156 | 155 | 159 | 9 | 133 | 105 | 118 | 115 | 103 | 75 |
| 1,389 | 1,614 | 1,432 | 1,547 | 2,781 | 4,270 | 7,611 | 9,929 | 10,094 | 9,797 | 11,344 |
| 3 | 4 | 4 | 3 | -------- | 4 | 8 | 7 | 11 | 19 | 16 |
| 16,903 | 18,673 | 20,492 | 22,136 | 22,364 | 23,066 | 24,721 | 29,756 | 28,502 | 27,812 | 29,218 |
| 70 | 123 | 26 | 122 | 58 | 75 | 73 | 89 | 50 | 107 | 39 |
| 10,765 | 11,267 | 13,098 | 14,672 | 15,360 | 15,419 | 17,113 | 17,787 | 16,762 | 17,101 | 18,201 |
| 3 | 4 | 2 | 5 | 2 | 4 | 1 | 15 | 17 | 18 | 12 |
| 4,733 | 5,669 | 6,558 | 10,237 | 11,324 | 12,871 | 13,679 | 14,988 | 14,589 | 14,768 | 15,824 |
| 5 | -------- | -------- | 12 | -------- | -------- | -------- | 5 | 6 | 12 | 17 |
| 11,144 | 12,373 | 13,696 | 17,588 | 15,908 | 16,799 | 17,131 | 18,481 | 16,218 | 15,583 | 16,054 |
| 30 | 21 | 23 | 64 | 13 | 43 | 45 | 64 | 61 | 40 | 13 |
| 4,624 | 5,755 | 7,036 | 12,711 | 15,923 | 15,786 | 16,294 | 17,808 | 16,086 | 16,022 | 16,337 |
| 3 | -------- | 1 | 16 | -------- | 11 | 5 | 11 | 3 | 1 | 2 |
| 6,399 | 7,154 | 8,132 | 12,639 | 12,803 | 13,200 | 13,414 | 13,754 | 13,606 | 13,562 | 14,039 |
| -------- | -------- | 2 | -------- | 1 | 15 | 4 | 3 | 1 | 12 | 12 |
| 7,056 | 8,015 | 9,635 | 14,392 | 16,437 | 17,351 | 17,950 | 18,719 | 18,010 | 17,371 | 18,414 |
| 5 | 2 | 3 | 2 | 2 | 29 | 8 | 7 | 3 | 3 | 2 |
| 6,052 | 6,672 | 7,699 | 11,251 | 14,059 | 15,299 | 18,468 | 19,472 | 19,358 | 19,203 | 20,506 |
| 3 | -------- | 2 | 1 | 16 | 19 | 46 | 40 | 23 | 39 | 8 |
| 994 | 1,392 | 1,477 | 3,453 | 5,088 | 7,619 | 11,131 | 13,741 | 12,978 | 12,716 | 13,878 |
| 5 | 5 | 5 | -------- | 1 | 2 | 10 | 8 | 9 | 15 | 8 |
| 13,651 | 13,825 | 14,971 | 17,696 | 18,491 | 18,922 | 20,555 | 22,735 | 21,841 | 20,875 | 22,466 |
| 33 | 30 | 39 | 111 | 35 | 80 | 21 | 55 | 15 | 46 | 18 |
| 8,930 | 10,348 | 11,818 | 16,632 | 20,560 | 21,328 | 23,061 | 25,558 | 23,742 | 23,147 | 24,289 |
| 1 | -------- | -------- | 17 | -------- | 26 | 30 | 39 | 20 | 15 | 38 |
| 20,980 | 20,290 | 21,123 | 20,477 | 17,482 | 18,483 | 17,920 | 19,655 | 17,480 | 18,376 | 17,566 |
| 483 | 464 | 471 | 509 | 380 | 411 | 358 | 367 | 242 | 264 | 241 |
| 6,270 | 7,438 | 7,846 | 10,817 | 9,304 | 11,172 | 13,213 | 14,497 | 13,500 | 12,908 | 13,916 |
| 12 | 21 | 29 | 20 | 1 | 10 | 8 | 15 | 23 | 12 | 13 |
| 2,596 | 2,890 | 3,455 | 5,339 | 8,065 | 9,832 | 11,427 | 12,665 | 12,121 | 12,178 | 13,010 |
| -------- | -------- | -------- | 2 | -------- | 4 | 4 | 2 | 1 | 4 | 3 |
| 226 | 449 | 794 | 4,382 | 9,012 | 10,704 | 11,421 | 12,324 | 11,646 | 11,294 | 11,652 |
| -------- | -------- | -------- | -------- | -------- | 1 | 4 | 3 | -------- | 2 | 4 |
| 16,633 | 16,565 | 17,446 | 19,206 | 18,190 | 18,268 | 18,962 | 19,540 | 18,977 | 18,404 | 18,664 |
| 11 | 5 | 10 | 15 | -------- | 2 | 2 | 2 | 1 | 5 | 2 |
| 22,594 | 22,276 | 23,050 | 23,762 | 22,833 | 22,758 | 23,460 | 23,613 | 22,210 | 21,258 | 20,604 |
| 25 | 8 | 12 | 9 | 6 | 13 | 11 | 2 | -------- | -------- | -------- |
| 22,047 | 22,291 | 24,053 | 25,842 | 25,117 | 24,839 | 25,742 | 26,786 | 26,893 | 26,852 | 27,313 |
| 69 | 49 | 75 | 121 | 130 | 104 | 149 | 190 | 264 | 182 | 183 |
| 17,786 | 16,725 | 17,055 | 17,397 | 15,951 | 15,125 | 16,366 | 17,366 | 16,403 | 15,871 | 16,829 |
| 53 | 53 | 72 | 72 | 44 | 57 | 39 | 71 | 90 | 80 | 93 |
| 24,800 | 24,753 | 24,554 | 25,323 | 23,023 | 23,024 | 23,517 | 24,753 | 24,630 | 25,838 | 27,216 |
| 98 | 61 | 100 | 106 | 23 | 58 | 46 | 62 | 53 | 76 | 114 |
| 19,699 | 16,896 | 19,147 | 21,017 | 19,636 | 20,199 | 20,051 | 21,896 | 20,414 | 18,967 | 19,085 |
| 32 | 34 | 19 | 35 | 18 | 34 | 37 | 58 | 13 | 83 | 58 |
| 19,431 | 19,967 | 20,485 | 21,243 | 23,305 | 23,838 | 23,702 | 24,945 | 22,658 | 21,143 | 21,205 |
| 3 | 7 | 3 | 15 | 13 | 24 | 30 | 33 | 9 | 17 | 20 |
| 3,351 | 4,249 | 3,762 | 6,177 | 9,336 | 13,108 | 18,344 | 22,717 | 21,958 | 21,965 | 24,188 |
| -------- | 3 | 3 | 1 | 1 | 12 | 1 | 3 | 5 | 6 | 12 |
| 35,647 | 32,400 | 32,486 | 33,178 | 32,573 | 36,044 | 37,922 | 38,084 | 37,919 | 35,224 | 36,505 |
| 1,563 | 1,244 | 1,428 | 1,681 | 1,451 | 1,666 | 1,606 | 1,633 | 1,587 | 1,478 | 1,596 |
| 31,032 | 29,939 | 31,709 | 37,027 | 40,506 | 45,069 | 49,643 | 55,134 | 57,110 | 60,457 | 69,671 |
| 48 | 80 | 106 | 210 | 214 | 234 | 262 | 258 | 252 | 263 | 482 |
| 12,818 | 12,323 | 12,455 | 13,077 | 11,911 | 11,848 | 12,755 | 13,507 | 12,885 | 12,837 | 12,909 |
| 59 | 54 | 44 | 65 | 15 | 25 | 31 | 8 | 8 | 18 | 3 |
| 10,357 | 10,707 | 11,701 | 14,490 | 14,355 | 14,243 | 13,433 | 15,932 | 15,494 | 13,379 | 15,056 |
| 31 | 35 | 24 | 40 | 436 | 319 | 112 | 194 | 105 | 83 | 64 |
| 221 | 966 | 1,232 | 1,968 | 4,007 | 8,680 | 11,674 | 13,165 | 13,493 | 14,619 | 15,351 |
| -------- | -------- | -------- | -------- | -------- | -------- | 10 | -------- | 1 | 5 | 11 |
| 13,881 | 14,693 | 16,021 | 17,212 | 16,233 | 15,966 | 16,586 | 17,706 | 16,702 | 15,602 | 15,393 |
| 3 | 5 | 9 | 12 | 7 | 11 | 11 | 4 | 5 | 19 | 1 |
| 22,358 | 21,814 | 23,457 | 24,678 | 25,556 | 27,211 | 30,358 | 32,532 | 30,768 | 29,178 | 28,777 |
| 150 | 240 | 261 | 524 | 1,575 | 1,592 | 2,138 | 1,737 | 662 | 682 | 537 |
| 24,400 | 24,226 | 24,066 | 25,667 | 23,404 | 23,014 | 23,136 | 24,114 | 24,069 | 22,902 | 23,777 |
| 36 | 46 | 28 | 44 | 15 | 38 | 55 | 44 | 38 | 93 | 195 |
| 17,536 | 18,237 | 19,565 | 23,627 | 24,931 | 25,698 | 27,173 | 29,822 | 28,362 | 30,131 | 32,797 |
| 40 | 35 | 64 | 125 | 105 | 136 | 147 | 167 | 133 | 148 | 197 |
| 8,713 | 9,669 | 10,546 | 14,113 | 13,689 | 14,527 | 15,151 | 16,720 | 15,019 | 15,764 | 14,871 |
| 5 | 4 | 9 | 24 | 38 | 21 | 36 | 44 | 34 | 47 | 45 |

| Table No. 4 Counties | | The Territory 1840 | THE STATE 1850 | 1852 | 1854 | 1856 | 1860 | 1863 | 1865 | 1867 |
|---|---|---|---|---|---|---|---|---|---|---|
| Mitchell | White | | | | | 1,901 | 3,409 | 3,586 | 4,176 | 6,148 |
| | Colored | | | | | | | | | 2 |
| Monona | White | | | | 222 | 459 | 828 | 917 | 1,079 | 1,914 |
| | Colored | | | | | | 4 | 7 | 17 | 27 |
| Monroe | White | | 2,884 | 3,430 | 4,577 | 6,859 | 8,610 | 9,318 | 9,409 | 10,156 |
| | Colored | | | | | 1 | 2 | 2 | 26 | 52 |
| Montgomery | White | | | | 233 | 872 | 1,245 | 1,218 | 1,535 | 2,072 |
| | Colored | | | | | | 3 | | | |
| Muscatine | White | 1,917 | 5,662 | 6,754 | 9,487 | 12,569 | 16,332 | 16,789 | 17,127 | 20,532 |
| | Colored | 25 | 69 | 58 | 68 | | 112 | 100 | 114 | 167 |
| O'Brien | White | | | | | | 8 | *40 | *30 | 20 |
| | Colored | | | | | | | | | |
| Osceola | White | | | | | | | | | |
| | Colored | | | | | | | | | |
| Page | White | | 551 | 636 | 1,148 | 1,964 | 4,418 | 4,652 | 5,083 | 5,876 |
| | Colored | | | | | | 1 | 5 | 128 | 149 |
| Palo Alto | White | | | | | | 132 | 142 | 216 | 413 |
| | Colored | | | | | | | | | |
| Plymouth | White | | | | | | 138 | 93 | 105 | 214 |
| | Colored | | | | | | 10 | | | |
| Pocahontas | White | | | | | | 103 | 122 | 215 | 453 |
| | Colored | | | | | | | | | |
| Polk | White | | 4,513 | 5,346 | 5,368 | 9,417 | 11,612 | 12,894 | 15,153 | 22,367 |
| | Colored | | | | 1 | | 13 | 31 | 91 | 263 |
| Pottawattamie | White | | 7,828 | 5,057 | 3,069 | 3,498 | 4,959 | 4,719 | 5,376 | 8,700 |
| | Colored | | | | | | 9 | 9 | 12 | 33 |
| Poweshiek | White | | 615 | 902 | 1,953 | 4,460 | 5,661 | 6,350 | 7,763 | 9,844 |
| | Colored | | | | | | 7 | 10 | 33 | 44 |
| Ringgold | White | | | | | 1,472 | 2,922 | 3,037 | 3,075 | 3,881 |
| | Colored | | | | | | 1 | 1 | 14 | 7 |
| Sac | White | | | | | 251 | 246 | 234 | 304 | 595 |
| | Colored | | | | | | | | | |
| Scott | White | 2,132 | 5,972 | 8,621 | 12,660 | 21,509 | 25,920 | 26,227 | 28,317 | 34,064 |
| | Colored | 8 | 14 | | 11 | 12 | 39 | 50 | 57 | 298 |
| Shelby | White | | | | 328 | 456 | 817 | 828 | 886 | 1,213 |
| | Colored | | | | | | 1 | | 14 | |
| Sioux | White | | | | | | 10 | *25 | *20 | 18 |
| | Colored | | | | | | | | | |
| Story | White | | | 214 | 836 | 2,868 | 4,051 | 4,368 | 5,914 | 6,883 |
| | Colored | | | | | | | | 4 | 5 |
| Tama | White | | 8 | 2 | 1,163 | 3,519 | 5,285 | 6,973 | 8,158 | 11,114 |
| | Colored | | | | | 1 | | 27 | 23 | 51 |
| Taylor | White | | 204 | 479 | 891 | 2,079 | 3,590 | 3,753 | 4,207 | 4,442 |
| | Colored | | | | | | | 2 | 92 | 104 |
| Union | White | | | 80 | 81 | 806 | 2,012 | 2,420 | 2,538 | 3,009 |
| | Colored | | | | | | | | | 1 |
| Van Buren | White | 6,144 | 12,265 | 12,750 | 13,839 | 15,921 | 17,077 | 15,816 | 15,471 | 16,129 |
| | Colored | 2 | 5 | 3 | 4 | | 4 | 23 | 128 | 163 |
| Wapello | White | | 8,466 | 8,888 | 10,515 | 13,240 | 14,471 | 16,621 | 18,694 | 18,846 |
| | Colored | | 5 | 8 | 6 | 6 | 47 | 54 | 100 | 84 |
| Warren | White | | 961 | 1,488 | 4,443 | *7,496 | 10,267 | 10,920 | 11,117 | 13,117 |
| | Colored | | | | 3 | *4 | 14 | 6 | 33 | 45 |
| Washington | White | 1,594 | 4,957 | 5,881 | 7,558 | 11,107 | 14,222 | 14,939 | 15,672 | 17,585 |
| | Colored | | | | 2 | 6 | 13 | 32 | 67 | 90 |
| Wayne | White | | 339 | 793 | 1,663 | 4,182 | 6,398 | 6,520 | 6,317 | 7,654 |
| | Colored | | 1 | 1 | | 1 | 11 | 1 | 10 | 3 |
| Webster | White | | | 243 | 907 | 3,088 | 2,500 | 2,856 | 3,771 | 5,625 |
| | Colored | | | | | | 4 | 1 | 1 | 6 |
| Winnebago | White | | | | | | 168 | 204 | 298 | 785 |
| | Colored | | | | | | | | | |
| Winneshiek | White | | 546 | 1,523 | 3,315 | 7,506 | 13,942 | 15,407 | *16,415 | 19,273 |
| | Colored | | | | | | | 7 | *16 | 29 |
| Woodbury | White | | | | *170 | *950 | 1,078 | 1,106 | 1,291 | 1,969 |
| | Colored | | | | | | 41 | | 2 | 1 |
| Worth | White | | | | | | 756 | 895 | 1,143 | 1,543 |
| | Colored | | | | | | | | | |
| Wright | White | | | | | 427 | 653 | 693 | 906 | 1,329 |
| | Colored | | | | | | | | 2 | 3 |

*Estimated.

THE STATE

| 1870 | 1873 | 1875 | 1880 | 1885 | 1890 | 1895 | 1900 | 1905 | 1910 | 1915 |
|---|---|---|---|---|---|---|---|---|---|---|
| 9,581 | 9,561 | 11,521 | 14,358 | 12,825 | 13,291 | 14,423 | 14,901 | 14,172 | 13,430 | 14,428 |
| 1 | 2 | 2 | 5 | -------- | 8 | 8 | 15 | 8 | 5 | 7 |
| 3,612 | 4,950 | 5,925 | 8,967 | 12,155 | 14,486 | 15,986 | 17,974 | 16,856 | 16,633 | 17,376 |
| 42 | 39 | 42 | 88 | 23 | 23 | 19 | 6 | 1 | -------- | 2 |
| 12,675 | 12,275 | 12,611 | 13,461 | 12,289 | 13,463 | 15,592 | 17,432 | 21,018 | 23,058 | 23,835 |
| 49 | 27 | 100 | 258 | 35 | 202 | 198 | 553 | 3,373 | 2,371 | 2,071 |
| 5,921 | 8,581 | 10,809 | 15,782 | 15,849 | 15,810 | 17,054 | 17,752 | 16,984 | 16,556 | 17,261 |
| 13 | 20 | 30 | 113 | 52 | 38 | 65 | 51 | 37 | 48 | 36 |
| 21,425 | 21,213 | 21,462 | 22,991 | 24,134 | 24,326 | 25,197 | 28,095 | 28,068 | 29,367 | 28,546 |
| 163 | 169 | 161 | 179 | 186 | 177 | 142 | 146 | 103 | 138 | 117 |
| 709 | 1,847 | 2,331 | 4,142 | 8,389 | 13,059 | 15,608 | 16,984 | 16,708 | 17,257 | 18,574 |
| 6 | 18 | 18 | 13 | -------- | 1 | 1 | 1 | 2 | 5 | 8 |
| -------- | 1,409 | 1,778 | 2,219 | 3,995 | 5,574 | 7,375 | 8,722 | 8,825 | 8,950 | 10,169 |
| -------- | -------- | -------- | -------- | -------- | -------- | 2 | 1 | 2 | 6 | -------- |
| 9,822 | 11,589 | 14,139 | 19,420 | 20,730 | 21,106 | 21,763 | 23,955 | 23,424 | 23,740 | 24,504 |
| 153 | 145 | 135 | 247 | 208 | 234 | 263 | 232 | 182 | 262 | 269 |
| 1,336 | 2,617 | 2,729 | 4,131 | 6,387 | 9,310 | 12,109 | 14,352 | 14,130 | 13,841 | 14,959 |
| -------- | -------- | 6 | -------- | -------- | 8 | -------- | -------- | 2 | 4 | 6 |
| 2,199 | 3,884 | 5,282 | 8,561 | 15,479 | 19,558 | 21,989 | 22,207 | 22,795 | 23,119 | 23,762 |
| -------- | -------- | -------- | 5 | 2 | 9 | 2 | 1 | 23 | 10 | 5 |
| 1,446 | 2,175 | 2,249 | 3,713 | 6,148 | 9,553 | 12,435 | 15,338 | 14,676 | 14,801 | 15,634 |
| -------- | -------- | -------- | -------- | 4 | -------- | 7 | -------- | 3 | 7 | 1 |
| 27,554 | 30,569 | 31,183 | 41,714 | 50,904 | 64,211 | 71,421 | 80,579 | 94,298 | 106,822 | 124,633 |
| 303 | 323 | 375 | 681 | 1,003 | 1,194 | 1,467 | 2,041 | 2,652 | 3,616 | 4,488 |
| 16,725 | 20,100 | 21,574 | 39,231 | 45,493 | 47,098 | 45,798 | 54,062 | 51,560 | 55,361 | 56,469 |
| 168 | 71 | 91 | 619 | 373 | 327 | 244 | 271 | 316 | 471 | 427 |
| 15,502 | 15,212 | 16,433 | 18,874 | 18,142 | 18,327 | 18,453 | 19,363 | 19,391 | 19,533 | 19,929 |
| 79 | 63 | 49 | 62 | 61 | 66 | 71 | 51 | 54 | 56 | 36 |
| 5,686 | 6,839 | 7,534 | 12,070 | 12,725 | 13,556 | 14,058 | 15,322 | 13,954 | 12,903 | 13,279 |
| 5 | 11 | 12 | 15 | 5 | -------- | 7 | 3 | 1 | 1 | 1 |
| 1,410 | 1,698 | 2,873 | 3,774 | 12,741 | 14,022 | 15,868 | 17,628 | 17,062 | 16,522 | 17,031 |
| 1 | -------- | -------- | -------- | -------- | -------- | -------- | 6 | 3 | 33 | 8 |
| 38,353 | 38,708 | 39,539 | 41,000 | 41,739 | 42,884 | 45,587 | 51,058 | 55,290 | 59,420 | 65,017 |
| 216 | 228 | 197 | 266 | 217 | 274 | 282 | 496 | 620 | 580 | 628 |
| 2,534 | 3,755 | 5,655 | 12,683 | 16,297 | 17,610 | 17,783 | 17,922 | 17,097 | 16,545 | 16,688 |
| 6 | 7 | 9 | 13 | 9 | 1 | 15 | 10 | -------- | 7 | 4 |
| 576 | 2,872 | 3,220 | 5,425 | 11,584 | 18,370 | 21,405 | 23,334 | 24,021 | 25,246 | 25,337 |
| -------- | -------- | -------- | 1 | -------- | -------- | 1 | 1 | 4 | 2 | 3 |
| 11,649 | 11,518 | 13,310 | 16,897 | 17,517 | 18,127 | 19,926 | 23,155 | 23,649 | 24,072 | 25,765 |
| 2 | 1 | 1 | 9 | 10 | -------- | 4 | 3 | 11 | 11 | 22 |
| 16,086 | 16,308 | 18,729 | 21,173 | 21,264 | 21,604 | 22,554 | 24,185 | 22,919 | 21,825 | 22,435 |
| 45 | 35 | 42 | 412 | 358 | 446 | 412 | 399 | 372 | 331 | 371 |
| 6,888 | 8,120 | 10,389 | 15,505 | 15,870 | 16,288 | 17,258 | 18,710 | 16,962 | 16,251 | 16,512 |
| 101 | 71 | 29 | 130 | 103 | 96 | 89 | 74 | 59 | 61 | 37 |
| 5,973 | 6,896 | 8,800 | 14,888 | 16,341 | 16,831 | 16,958 | 19,826 | 18,584 | 16,546 | 17,110 |
| 13 | 15 | 27 | 92 | 161 | 68 | 85 | 102 | 82 | 70 | 58 |
| 17,461 | 16,692 | 16,858 | 16,920 | 16,092 | 16,123 | 16,699 | 17,251 | 16,504 | 14,960 | 14,852 |
| 211 | 168 | 122 | 123 | 78 | 130 | 130 | 102 | 61 | 60 | 55 |
| 22,153 | 22,053 | 23,547 | 24,823 | 25,252 | 29,766 | 32,573 | 34,630 | 35,706 | 37,117 | 37,310 |
| 193 | 208 | 318 | 462 | 551 | 658 | 720 | 794 | 818 | 626 | 670 |
| 17,899 | 17,344 | 18,474 | 19,515 | 17,836 | 18,215 | 18,450 | 20,307 | 19,536 | 18,146 | 18,256 |
| 81 | 56 | 54 | 63 | 32 | 54 | 56 | 68 | 39 | 48 | 21 |
| 18,899 | 18,907 | 19,193 | 20,279 | 18,447 | 18,393 | 18,784 | 20,648 | 20,007 | 19,820 | 19,905 |
| 53 | 68 | 76 | 95 | 57 | 75 | 61 | 69 | 109 | 105 | 99 |
| 11,286 | 11,791 | 13,969 | 16,105 | 15,482 | 15.644 | 16,140 | 17,480 | 16,901 | 16,167 | 16,235 |
| 1 | 6 | 9 | 22 | 12 | 20 | 15 | 10 | 4 | 17 | 8 |
| 10,475 | 11,600 | 13,114 | 15,943 | 19,956 | 21,537 | 26,893 | 31,640 | 33,356 | 34,538 | 38,669 |
| 9 | 3 | -------- | 8 | 31 | 43 | 52 | 115 | 69 | 91 | 142 |
| 1,561 | 2,488 | 2,987 | 4,916 | 5,579 | 7,325 | 10,705 | 12,721 | 12,041 | 11,910 | 13,557 |
| 1 | -------- | -------- | 1 | -------- | -------- | 2 | 2 | 2 | 4 | 7 |
| 23,545 | 23,051 | 24,229 | 23,921 | 22,679 | 22,501 | 22,740 | 23,709 | 23,105 | 21,711 | 22,227 |
| 25 | 10 | 4 | 17 | 1 | 10 | 8 | 19 | 2 | 18 | 11 |
| 6,119 | 6,946 | 8,518 | 14,785 | 32,118 | 55,252 | 45,971 | 54,313 | 60,562 | 67,289 | 81,733 |
| 53 | 42 | 50 | 211 | 171 | 366 | 231 | 292 | 287 | 327 | 582 |
| 2,892 | 3,910 | 4,902 | 7,944 | 8,246 | 9,225 | 10,258 | 10,872 | 10,621 | 9,933 | 11,171 |
| -------- | 3 | 6 | 9 | 11 | 22 | 27 | 13 | 14 | 17 | 17 |
| 2,390 | 2,825 | 3,243 | 5,062 | 9,377 | 12,055 | 16,022 | 18,211 | 17,621 | 17,940 | 19,646 |
| 2 | 1 | 1 | -------- | 3 | 2 | 2 | 12 | 8 | 11 | 8 |

# TABLE NO. 5—STATE OF BIRTH.

## Persons Native Born, by Counties, According to State of Birth and Sex.

| Counties | Alabama | | Arizona | | Arkansas | | California | | Colorado | | Connecticut | | Delaware | | Florida | | Georgia | | Idaho | | Illinois | | Indiana | |
|---|---|---|---|---|---|---|---|---|---|---|---|---|---|---|---|---|---|---|---|---|---|---|---|---|
| | Male. | Female. | Male. | Female. | Male. | Female. | Male. | Female. | Male. | Female. | Male. | Female. | Male. | Female. | Male. | Female. | Male. | Female. | Male. | Female. | Male. | Female. | Male. | Female. |
| The State | 449 | 361 | 43 | 45 | 774 | 839 | 867 | 714 | 1,670 | 1,672 | 886 | 684 | 162 | 138 | 102 | 123 | 312 | 240 | 220 | 221 | 74,738 | 70,081 | 19,358 | 17,023 |
| Adair | ---- | ---- | ---- | ---- | 5 | 6 | 5 | 5 | 13 | 16 | 3 | 4 | 1 | ---- | ---- | ---- | 1 | ---- | 3 | ---- | 593 | 548 | 142 | 134 |
| Adams | 1 | ---- | ---- | ---- | 5 | 3 | 4 | 3 | 14 | 11 | 2 | 2 | ---- | ---- | ---- | ---- | ---- | ---- | ---- | 1 | 437 | 391 | 124 | 113 |
| Allamakee | 1 | 1 | ---- | ---- | 7 | 8 | 6 | 3 | 3 | 4 | 3 | 3 | ---- | 1 | ---- | 2 | ---- | ---- | ---- | 2 | 150 | 139 | 58 | 54 |
| Appanoose | 10 | 9 | ---- | ---- | 16 | 21 | 8 | 4 | 30 | 30 | 3 | 2 | ---- | 1 | 1 | 2 | 2 | 2 | 5 | 2 | 575 | 527 | 344 | 281 |
| Audubon | ---- | ---- | ---- | ---- | ---- | 2 | 7 | 4 | 5 | 12 | 2 | 3 | ---- | ---- | ---- | ---- | 2 | 1 | 1 | ---- | 269 | 234 | 95 | 53 |
| Benton | 3 | 2 | 3 | ---- | 6 | 6 | 6 | 2 | 17 | 16 | 12 | 5 | 1 | 2 | 1 | 1 | 1 | 1 | ---- | ---- | 607 | 548 | 262 | 220 |
| Black Hawk | 12 | 8 | ---- | 1 | 29 | 26 | 26 | 27 | 45 | 43 | 33 | 23 | 4 | 3 | 4 | 6 | 14 | 14 | 8 | 8 | 1,946 | 2,018 | 401 | 370 |
| Boone | 6 | 6 | 1 | ---- | 5 | 4 | 11 | 6 | 18 | 26 | 9 | 11 | ---- | ---- | ---- | 2 | 5 | 7 | 5 | ---- | 884 | 823 | 303 | 288 |
| Bremer | ---- | ---- | ---- | ---- | 1 | 2 | 1 | 3 | 4 | 10 | 3 | 3 | ---- | 2 | ---- | ---- | 2 | 1 | ---- | ---- | 613 | 571 | 67 | 60 |
| Buchanan | ---- | 1 | ---- | ---- | 2 | 2 | 4 | 6 | 7 | 7 | 13 | 13 | 2 | ---- | ---- | 1 | ---- | 1 | 2 | 2 | 770 | 740 | 115 | 113 |
| Buena Vista | 1 | ---- | ---- | ---- | 2 | 1 | 5 | 10 | 9 | 7 | 5 | 1 | 2 | 1 | ---- | ---- | ---- | ---- | ---- | 1 | 1,128 | 922 | 112 | 73 |
| Butler | ---- | 1 | ---- | ---- | 2 | 1 | 8 | 9 | 2 | 8 | 4 | 1 | ---- | ---- | ---- | 2 | ---- | ---- | 1 | ---- | 693 | 542 | 98 | 78 |
| Calhoun | 1 | 1 | ---- | ---- | 6 | 9 | 8 | 2 | 11 | 18 | 4 | 2 | 2 | ---- | 1 | 1 | ---- | ---- | 1 | 1 | 1,479 | 1,320 | 199 | 158 |
| Carroll | 1 | ---- | 2 | 1 | 1 | 2 | 2 | 5 | 12 | 3 | 6 | 3 | 4 | 3 | 1 | 1 | 1 | 1 | ---- | 3 | 646 | 544 | 85 | 90 |
| Cass | 3 | 3 | ---- | ---- | 6 | 7 | 11 | 9 | 24 | 20 | 8 | 11 | 1 | 2 | 2 | 1 | ---- | 1 | 4 | 8 | 678 | 645 | 177 | 172 |
| Cedar | 5 | ---- | ---- | ---- | 1 | 3 | 1 | 5 | 9 | 7 | 6 | 4 | 2 | 1 | ---- | 1 | ---- | ---- | ---- | ---- | 288 | 247 | 72 | 74 |
| Cerro Gordo | 5 | 5 | 1 | 2 | 11 | 7 | 9 | 8 | 11 | 13 | 15 | 6 | 1 | ---- | 2 | 4 | 5 | 3 | 3 | 4 | 1,368 | 1,171 | 134 | 185 |
| Cherokee | 1 | 1 | 1 | ---- | 3 | 3 | 5 | 5 | 10 | 9 | 9 | 4 | ---- | ---- | ---- | 1 | ---- | 3 | 3 | 1 | 618 | 548 | 109 | 87 |
| Chickasaw | ---- | ---- | ---- | ---- | 4 | ---- | 4 | 3 | 2 | 1 | 1 | 3 | ---- | 2 | ---- | ---- | ---- | ---- | 1 | 2 | 367 | 363 | 33 | 42 |
| Clarke | 1 | 1 | ---- | ---- | 4 | 6 | 3 | 5 | 7 | 11 | 5 | 1 | ---- | 2 | ---- | ---- | ---- | 1 | 1 | ---- | 325 | 409 | 211 | 169 |
| Clay | ---- | 1 | ---- | ---- | 1 | 2 | 2 | 3 | 8 | 12 | ---- | ---- | 1 | ---- | ---- | ---- | ---- | ---- | 3 | ---- | 742 | 646 | 115 | 86 |
| Clayton | ---- | ---- | ---- | ---- | 4 | 5 | 7 | 1 | 2 | 2 | 5 | 7 | ---- | 1 | ---- | 1 | 1 | 1 | ---- | 1 | 223 | 168 | 37 | 41 |
| Clinton | 10 | 11 | 1 | ---- | 16 | 7 | 11 | 8 | 14 | 21 | 22 | 13 | 4 | 4 | 2 | 2 | 16 | 15 | ---- | 1 | 1,794 | 1,792 | 163 | 154 |
| Crawford | ---- | ---- | ---- | ---- | 4 | 4 | 3 | 3 | 5 | 5 | 9 | 2 | 1 | 1 | ---- | ---- | 4 | 1 | 3 | 1 | 389 | 397 | 79 | 62 |
| Dallas | 11 | 7 | 1 | ---- | 11 | 12 | 10 | 12 | 20 | 27 | 6 | 6 | 3 | 2 | ---- | ---- | 3 | 2 | 2 | 4 | 1,013 | 951 | 505 | 474 |

| | | | | | | | | | | | | | | | | | | | | | | | | |
|---|---|---|---|---|---|---|---|---|---|---|---|---|---|---|---|---|---|---|---|---|---|---|---|---|
| Davis | 1 | 4 | | 1 | 1 | 3 | 2 | 1 | 6 | 5 | | | 1 | 1 | | 1 | 3 | | 2 | 1 | 216 | 222 | 216 | 209 |
| Decatur | | 1 | | 1 | 3 | 9 | 20 | 11 | 16 | 15 | 6 | 3 | | 1 | 1 | | 1 | | 2 | 4 | 485 | 459 | 247 | 228 |
| Delaware | 2 | | | | 3 | 5 | 6 | 3 | 4 | 2 | 3 | 3 | 2 | 1 | 3 | | | | 2 | | 388 | 396 | 71 | 57 |
| Des Moines | 4 | 1 | 1 | 1 | 10 | 7 | 10 | 13 | 23 | 26 | 11 | 9 | 1 | 3 | | 1 | 1 | 1 | 3 | 3 | 1,238 | 1,375 | 179 | 199 |
| Dickinson | 1 | | | | 1 | | 3 | 3 | 5 | 5 | 3 | 2 | | | | | | | | 1 | 431 | 334 | 48 | 37 |
| Dubuque | 3 | 3 | | 1 | 1 | 5 | 18 | 31 | 15 | 23 | 20 | 19 | 5 | 4 | 1 | 2 | 4 | 6 | 3 | 3 | 1,437 | 1,528 | 155 | 128 |
| Emmet | 1 | 1 | | | 3 | 1 | 3 | 1 | 9 | 6 | 10 | 2 | | | | | 1 | | 1 | | 578 | 490 | 61 | 45 |
| Fayette | 1 | 1 | | | 4 | 6 | 13 | 7 | 12 | 15 | 9 | 10 | | 1 | 1 | | | 1 | 4 | 1 | 801 | 751 | 142 | 138 |
| Floyd | 1 | 3 | | | 4 | 1 | 4 | 2 | 10 | 13 | 5 | 4 | 1 | | 2 | 4 | 1 | 1 | 1 | 1 | 694 | 659 | 105 | 107 |
| Franklin | 2 | 2 | | 1 | 1 | 2 | 6 | | 9 | 7 | 7 | 2 | 1 | 1 | 2 | 4 | | | 1 | 1 | 712 | 600 | 128 | 95 |
| Fremont | 6 | 1 | 1 | | 13 | 10 | 5 | 9 | 20 | 18 | 2 | 1 | 7 | 3 | 1 | | 1 | 1 | 5 | 4 | 422 | 374 | 207 | 190 |
| Greene | 2 | | | 1 | 13 | 15 | 5 | 4 | 17 | 15 | 4 | 5 | 3 | 3 | | | 1 | 1 | | 1 | 897 | 1,031 | 149 | 154 |
| Grundy | | 1 | | | | | 3 | 3 | 10 | 4 | 3 | 4 | | 1 | | | | | | 2 | 388 | 468 | 87 | 59 |
| Guthrie | 2 | 3 | | | 8 | 8 | 9 | 7 | 13 | 19 | 8 | 2 | | | | | 1 | | 1 | 1 | 673 | 607 | 273 | 230 |
| Hamilton | 2 | 1 | 1 | | 4 | 2 | 8 | 8 | 7 | 10 | 10 | 9 | | | 2 | | 1 | | 4 | 2 | 1,285 | 1,189 | 203 | 168 |
| Hancock | | | | | | 4 | 3 | 4 | 3 | 3 | 1 | | | | | 1 | | | | | 832 | 720 | 70 | 65 |
| Hardin | 4 | 1 | | 1 | 10 | 9 | 7 | 6 | 13 | 11 | 8 | 10 | | | | | | | 2 | 4 | 868 | 831 | 183 | 188 |
| Harrison | 4 | 2 | | | 5 | 7 | 12 | 10 | 15 | 24 | 15 | 8 | 1 | 2 | | 3 | 5 | 1 | 3 | 9 | 601 | 548 | 290 | 211 |
| Henry | | 2 | 1 | | 5 | 7 | 4 | 8 | 8 | 11 | 10 | 5 | | | | | | | 1 | 4 | 515 | 536 | 162 | 184 |
| Howard | | | | 1 | | 5 | 4 | 2 | 5 | 9 | 6 | 8 | 2 | | | | | 2 | 1 | 1 | 317 | 322 | 53 | 47 |
| Humboldt | 1 | | | | 6 | 1 | 1 | 5 | 12 | 6 | 3 | 4 | | | | 2 | | | | | 619 | 472 | 68 | 64 |
| Ida | | | 1 | | 5 | 8 | 5 | 4 | 1 | 2 | 5 | 3 | 4 | | | 2 | 1 | 2 | 1 | 2 | 275 | 259 | 128 | 109 |
| Iowa | | | | | 3 | 3 | 6 | 5 | 2 | 6 | 5 | 4 | | | 1 | | 1 | 1 | | | 238 | 244 | 88 | 61 |
| Jackson | 1 | 2 | | | 3 | 2 | 1 | 3 | | | 2 | 2 | | | | | 4 | 3 | | | 335 | 306 | 50 | 54 |
| Jasper | 9 | 2 | | 1 | 7 | 8 | 7 | 9 | 28 | 18 | 4 | 4 | 1 | 1 | 1 | | 1 | 3 | 4 | 6 | 553 | 531 | 266 | 292 |
| Jefferson | 1 | 1 | | | 6 | 7 | 2 | 4 | 5 | 18 | 3 | 3 | | 1 | | | 2 | 1 | 3 | 4 | 564 | 537 | 133 | 144 |
| Johnson | | 3 | | 1 | 3 | 4 | 14 | 6 | 13 | 12 | 13 | 10 | | | 2 | 1 | 2 | 7 | 1 | | 413 | 425 | 134 | 122 |
| Jones | 5 | 1 | | | 8 | 6 | 5 | 3 | 7 | 3 | 11 | 18 | 1 | 2 | 2 | | 4 | 2 | 2 | 1 | 286 | 222 | 97 | 81 |
| Keokuk | 1 | 4 | 1 | 4 | 3 | 3 | 11 | 6 | 11 | 15 | 2 | 2 | 1 | 2 | | | 2 | 2 | 3 | 4 | 395 | 389 | 267 | 215 |
| Kossuth | 4 | | | | 1 | 3 | 12 | 2 | 11 | 10 | 10 | 8 | 4 | 1 | 1 | | | | | | 1,367 | 1,071 | 120 | 94 |
| Lee | 18 | 15 | 2 | | 23 | 29 | 25 | 11 | 35 | 26 | 5 | 12 | 3 | 2 | 5 | 9 | 11 | 9 | 1 | | 1,557 | 1,788 | 225 | 204 |
| Linn | 18 | 12 | 1 | | 32 | 26 | 16 | 28 | 52 | 40 | 39 | 40 | 8 | 4 | 4 | 5 | 15 | 9 | 4 | 5 | 1,817 | 1,893 | 489 | 437 |
| Louisa | | 1 | | | 6 | 4 | 7 | | 11 | 9 | 6 | 2 | 2 | 4 | | | | | 2 | 1 | 484 | 419 | 118 | 98 |
| Lucas | 2 | 1 | | | 12 | 8 | 8 | 7 | 18 | 14 | 2 | | 1 | | 1 | | 1 | | | 5 | 382 | 339 | 225 | 225 |
| Lyon | | | | | 6 | 3 | 4 | 2 | 2 | 2 | 3 | 4 | 1 | | 1 | | | | 1 | 1 | 516 | 402 | 66 | 28 |
| Madison | 1 | | 1 | | 3 | 5 | 5 | 5 | 12 | 13 | 3 | 3 | | | | | | | 2 | 1 | 437 | 392 | 236 | 257 |
| Mahaska | 8 | 3 | 1 | 2 | 13 | 19 | 12 | 6 | 15 | 22 | 2 | 4 | 2 | 5 | 2 | 2 | 4 | 4 | 3 | 4 | 642 | 643 | 366 | 342 |
| Marion | 6 | 9 | 1 | | 12 | 7 | 9 | 11 | 23 | 22 | 1 | | 1 | | 4 | 3 | 10 | 6 | 2 | 2 | 302 | 329 | 332 | 322 |
| Marshall | 9 | 6 | | | 15 | 21 | 11 | 10 | 24 | 21 | 16 | 18 | 7 | | 2 | 2 | 4 | 3 | 2 | 3 | 1,158 | 1,103 | 492 | 358 |
| Mills | 3 | 1 | | | 11 | 7 | 6 | 5 | 27 | 19 | 1 | 1 | | | 1 | | 1 | | 2 | 2 | 364 | 344 | 198 | 154 |
| Mitchell | 1 | 2 | | | 4 | 1 | 2 | 2 | 4 | 4 | 11 | 3 | 1 | 2 | | 1 | 3 | | 1 | | 375 | 372 | 39 | 40 |
| Monona | 1 | 2 | | | 1 | 7 | 9 | 9 | 14 | 10 | 5 | 1 | | | 1 | 2 | 1 | 1 | 5 | 5 | 513 | 406 | 161 | 124 |
| Monroe | 43 | 40 | | | 12 | 18 | 6 | 3 | 30 | 37 | 15 | 4 | 2 | 2 | 2 | 1 | 9 | 4 | 1 | | 495 | 464 | 222 | 216 |
| Montgomery | | 2 | | | 5 | 6 | 3 | 4 | 19 | 20 | 6 | 10 | 2 | 2 | | 1 | 3 | 2 | 8 | 3 | 564 | 389 | 385 | 172 |
| Muscatine | 4 | 4 | | | 6 | 15 | 11 | 10 | 25 | 12 | 23 | 18 | 2 | 3 | 1 | | 1 | 4 | 2 | 1 | 943 | 898 | 197 | 181 |

Table No. 5

| Counties | Alabama | | Arizona | | Arkansas | | California | | Colorado | | Connecticut | | Delaware | | Florida | | Georgia | | Idaho | | Illinois | | Indiana | |
|---|---|---|---|---|---|---|---|---|---|---|---|---|---|---|---|---|---|---|---|---|---|---|---|---|
| | Male. | Female. | Male. | Female. | Male. | Female. | Male. | Female. | Male. | Female. | Male. | Female. | Male. | Female. | Male. | Female. | Male. | Female. | Male. | Female. | Male. | Female. | Male. | Female. |
| O'Brien | 1 | 1 | ---- | ---- | 9 | 11 | 6 | 1 | 12 | 8 | 3 | 3 | ---- | ---- | 1 | ---- | ---- | ---- | ---- | ---- | 618 | 575 | 67 | 53 |
| Osceola | 1 | ---- | ---- | ---- | ---- | 3 | 3 | 2 | 3 | ---- | 1 | 1 | ---- | 1 | ---- | ---- | ---- | ---- | 1 | ---- | 514 | 427 | 47 | 38 |
| Page | 5 | 2 | ---- | ---- | 11 | 9 | 10 | 6 | 29 | 39 | 14 | 6 | 2 | 1 | 1 | 2 | 4 | 4 | 2 | 3 | 866 | 868 | 326 | 283 |
| Palo Alto | ---- | 2 | 1 | ---- | 4 | 7 | 4 | 4 | 7 | 7 | 3 | ---- | 1 | ---- | ---- | 1 | ---- | ---- | 2 | ---- | 770 | 620 | 81 | 52 |
| Plymouth | ---- | ---- | 2 | ---- | 4 | 6 | 11 | 6 | 7 | 16 | 7 | 13 | ---- | 1 | 1 | ---- | 3 | ---- | 5 | 2 | 661 | 588 | 105 | 67 |
| Pocahontas | ---- | ---- | ---- | ---- | 5 | 5 | 3 | 3 | 7 | 7 | 5 | 1 | ---- | 1 | ---- | ---- | 1 | ---- | 2 | 3 | 1,128 | 848 | 137 | 112 |
| Polk | 108 | 95 | 9 | 11 | 89 | 93 | 97 | 73 | 192 | 152 | 67 | 54 | 15 | 14 | 16 | 12 | 69 | 48 | 14 | 18 | 3,677 | 3,699 | 1,586 | 1,417 |
| Pottawattamie | 16 | 3 | ---- | 5 | 25 | 26 | 29 | 20 | 79 | 84 | 31 | 13 | 4 | 9 | 1 | 3 | 9 | 7 | 11 | 8 | 1,360 | 1,253 | 438 | 439 |
| Poweshiek | 1 | 2 | ---- | ---- | 5 | 9 | 8 | 6 | 10 | 13 | 7 | 8 | 1 | 1 | 1 | 1 | ---- | ---- | 1 | 2 | 568 | 522 | 174 | 159 |
| Ringgold | ---- | 1 | ---- | ---- | 1 | 10 | 4 | ---- | 15 | 13 | 2 | 1 | 2 | 1 | ---- | ---- | ---- | ---- | 3 | ---- | 432 | 480 | 199 | 175 |
| Sac | 1 | 3 | ---- | ---- | 5 | 5 | 4 | 4 | 13 | 16 | 4 | ---- | ---- | ---- | ---- | 1 | 1 | 4 | 3 | ---- | 821 | 675 | 132 | 110 |
| Scott | 9 | 10 | 1 | 4 | 21 | 22 | 30 | 16 | 48 | 50 | 48 | 49 | 15 | 6 | 3 | 3 | 22 | 5 | 4 | 3 | 2,832 | 2,925 | 351 | 337 |
| Shelby | ---- | 1 | 1 | 1 | 10 | 11 | 2 | 4 | 14 | 8 | 3 | 4 | 1 | 1 | ---- | ---- | 3 | 2 | 2 | 1 | 303 | 309 | 114 | 96 |
| Sioux | ---- | 2 | ---- | ---- | 5 | 6 | 2 | 1 | 6 | 10 | 1 | 5 | ---- | ---- | ---- | 1 | ---- | ---- | ---- | 1 | 359 | 337 | 51 | 36 |
| Story | 4 | ---- | ---- | ---- | 6 | 13 | 11 | 6 | 18 | 31 | 13 | 9 | 1 | 2 | ---- | ---- | 3 | 6 | 3 | 4 | 1,177 | 1,100 | 296 | 254 |
| Tama | 1 | 1 | ---- | 1 | 22 | 13 | 8 | 2 | 9 | 10 | 7 | 8 | ---- | ---- | 1 | 4 | 1 | 1 | ---- | 1 | 475 | 433 | 157 | 125 |
| Taylor | 3 | ---- | ---- | ---- | 9 | 10 | 5 | 6 | 27 | 24 | 2 | 2 | ---- | 1 | 1 | ---- | 1 | 1 | 4 | 6 | 740 | 786 | 266 | 237 |
| Union | 2 | ---- | ---- | ---- | 6 | 14 | 7 | 3 | 21 | 28 | 9 | 5 | ---- | 1 | ---- | 1 | 1 | ---- | 4 | 4 | 744 | 729 | 200 | 210 |
| Van Buren | ---- | 2 | ---- | ---- | 5 | 7 | 6 | 8 | 10 | 17 | 1 | ---- | 2 | 3 | ---- | 2 | ---- | ---- | ---- | ---- | 322 | 329 | 116 | 135 |
| Wapello | 8 | 6 | ---- | 1 | 16 | 19 | 11 | 16 | 25 | 28 | 9 | 21 | 6 | 1 | 3 | 3 | 6 | 4 | 3 | 2 | 1,063 | 957 | 410 | 409 |
| Warren | 2 | 3 | ---- | ---- | 2 | 6 | 5 | 8 | 10 | 14 | 5 | 1 | 3 | ---- | ---- | ---- | ---- | ---- | ---- | 2 | 381 | 400 | 306 | 261 |
| Washington | ---- | 1 | 2 | ---- | 5 | 7 | 9 | 2 | 10 | 9 | 8 | 7 | ---- | 1 | 1 | 1 | 3 | 6 | 2 | 1 | 625 | 614 | 173 | 137 |
| Wayne | 1 | 1 | ---- | ---- | 3 | 7 | 2 | 5 | 11 | 16 | 2 | ---- | 3 | 2 | ---- | 1 | 1 | ---- | 2 | ---- | 438 | 413 | 229 | 196 |
| Webster | 10 | 4 | 1 | ---- | 12 | 12 | 10 | 14 | 37 | 29 | 27 | 12 | 2 | 3 | 5 | 1 | 5 | 5 | 4 | 6 | 1,631 | 1,435 | 346 | 240 |
| Winnebago | ---- | ---- | ---- | ---- | 2 | 3 | 1 | 3 | 7 | 4 | 4 | ---- | ---- | ---- | ---- | 1 | ---- | ---- | ---- | 1 | 255 | 232 | 32 | 21 |
| Winneshiek | ---- | ---- | ---- | ---- | ---- | ---- | 1 | 1 | 1 | 2 | 10 | 9 | ---- | ---- | ---- | 1 | ---- | ---- | 1 | 2 | 142 | 134 | 57 | 52 |
| Woodbury | 30 | 21 | 4 | 1 | 35 | 23 | 61 | 44 | 104 | 85 | 58 | 33 | 8 | 7 | 7 | 7 | 21 | 14 | 12 | 14 | 2,467 | 1,930 | 571 | 464 |
| Worth | ---- | 2 | ---- | 1 | 1 | 3 | 2 | ---- | 4 | 6 | 1 | ---- | ---- | ---- | 1 | ---- | ---- | ---- | 1 | 2 | 218 | 171 | 39 | 32 |
| Wright | 2 | 2 | ---- | ---- | 9 | 3 | 5 | 6 | 11 | 5 | 9 | 2 | ---- | 1 | 1 | 2 | 1 | 1 | 2 | ---- | 1,184 | 1,011 | 181 | 112 |

| Counties | Iowa | | Kansas | | Kentucky | | Louisiana | | Maine | | Maryland | | Massachusetts | | Michigan | | Minnesota | | Mississippi | | Missouri | | Montana | | Nebraska | |
|---|---|---|---|---|---|---|---|---|---|---|---|---|---|---|---|---|---|---|---|---|---|---|---|---|---|---|
| | Male. | Female. | Male. | Female. | Male. | Female. | Male. | Female. | Male. | Female. | Male. | Female. | Male. | Female. | Male. | Female. | Male. | Female. | Male. | Female. | Male. | Female. | Male. | Female. | Male. | Female. |
| The State | 780,509 | 770,886 | 8,640 | 8,503 | 4,491 | 3,639 | 301 | 261 | 920 | 753 | 1,557 | 1,239 | 2,002 | 1,603 | 5,010 | 4,571 | 9,176 | 10,079 | 488 | 384 | 24,371 | 24,368 | 426 | 421 | 13,289 | 14,008 |
| Adair | 5,385 | 5,133 | 69 | 80 | 24 | 11 | --- | --- | 14 | 13 | 1 | 3 | 15 | 5 | 17 | 13 | 12 | 15 | 1 | 1 | 101 | 105 | 5 | 9 | 85 | 87 |
| Adams | 4,059 | 3,850 | 45 | 40 | 12 | 8 | 1 | --- | 7 | 5 | 6 | 3 | 7 | 1 | 14 | 12 | 13 | 19 | --- | --- | 107 | 143 | 2 | 4 | 79 | 88 |
| Allamakee | 6,692 | 6,096 | 7 | 10 | 22 | 25 | 3 | --- | 8 | 4 | 2 | 4 | 14 | 18 | 8 | 18 | 182 | 252 | 1 | --- | 24 | 16 | 2 | 4 | 24 | 20 |
| Appanoose | 9,808 | 9,552 | 168 | 184 | 87 | 61 | 2 | --- | 3 | 1 | 15 | 15 | 2 | 2 | 27 | 28 | 12 | 13 | 5 | 8 | 1,645 | 1,715 | 9 | 6 | 76 | 68 |
| Audubon | 4,261 | 4,149 | 27 | 34 | 12 | 7 | --- | --- | 7 | 6 | 1 | 3 | ------ | ------ | 16 | 14 | 20 | 7 | 2 | 3 | 44 | 41 | 3 | 1 | 76 | 82 |
| Benton | 8,931 | 8,616 | 64 | 73 | 28 | 22 | 1 | 1 | 4 | 5 | 17 | 14 | 14 | 15 | 45 | 47 | 50 | 80 | 5 | 2 | 96 | 95 | 4 | 2 | 71 | 73 |
| Black Hawk | 16,182 | 16,567 | 197 | 204 | 98 | 101 | 19 | 19 | 35 | 28 | 64 | 44 | 72 | 70 | 182 | 194 | 303 | 376 | 88 | 67 | 337 | 336 | 7 | 10 | 200 | 231 |
| Boone | 10,451 | 9,861 | 92 | 89 | 32 | 36 | 5 | 1 | 12 | 6 | 21 | 21 | 35 | 19 | 67 | 47 | 93 | 90 | 7 | 9 | 155 | 166 | 4 | 5 | 128 | 159 |
| Bremer | 5,890 | 5,973 | 40 | 19 | 4 | 5 | --- | --- | 10 | 10 | 11 | 6 | 7 | 13 | 29 | 30 | 89 | 81 | 1 | 1 | 40 | 44 | --- | 3 | 39 | 38 |
| Buchanan | 6,692 | 6,784 | 45 | 36 | 40 | 45 | 1 | 1 | 10 | 14 | 6 | 5 | 33 | 27 | 55 | 50 | 36 | 54 | 1 | --- | 43 | 54 | 1 | --- | 53 | 71 |
| Buena Vista | 4,933 | 4,939 | 46 | 38 | 59 | 36 | 1 | 1 | 9 | 6 | 12 | 11 | 11 | 9 | 28 | 25 | 89 | 98 | 2 | 1 | 71 | 55 | 4 | 2 | 75 | 80 |
| Butler | 6,010 | 5,765 | 42 | 41 | 9 | 5 | 1 | --- | 13 | 16 | 6 | 6 | 10 | 10 | 34 | 44 | 79 | 99 | 1 | --- | 60 | 50 | 1 | 3 | 41 | 31 |
| Calhoun | 5,295 | 5,169 | 45 | 42 | 79 | 61 | 2 | 4 | 2 | 3 | 11 | 10 | 14 | 9 | 59 | 46 | 50 | 53 | 2 | --- | 94 | 75 | 4 | 1 | 86 | 74 |
| Carroll | 7,353 | 7,440 | 49 | 47 | 24 | 22 | 1 | 3 | 10 | 10 | 5 | 3 | 23 | 23 | 28 | 31 | 43 | 39 | 1 | 2 | 64 | 59 | 1 | 4 | 118 | 88 |
| Cass | 6,809 | 6,707 | 57 | 57 | 32 | 21 | 2 | 1 | 7 | 11 | 13 | 2 | 12 | 11 | 29 | 36 | 16 | 22 | 4 | 2 | 129 | 164 | --- | 2 | 152 | 171 |
| Cedar | 6,269 | 6,116 | 41 | 49 | 24 | 7 | --- | 1 | 4 | 4 | 15 | 8 | 10 | 9 | 35 | 24 | 16 | 29 | --- | 2 | 50 | 53 | --- | 2 | 34 | 47 |
| Cerro Gordo | 8,534 | 8,347 | 114 | 89 | 84 | 36 | 2 | 2 | 21 | 17 | 20 | 17 | 36 | 17 | 106 | 75 | 492 | 559 | 8 | 5 | 208 | 194 | 7 | 7 | 120 | 112 |
| Cherokee | 5,231 | 5,058 | 37 | 30 | 35 | 34 | --- | --- | 14 | 5 | 15 | 12 | 30 | 24 | 48 | 45 | 80 | 110 | 2 | 2 | 59 | 40 | 2 | 2 | 103 | 106 |
| Chickasaw | 6,005 | 5,767 | 15 | 22 | 3 | 1 | --- | 1 | 7 | 6 | 4 | 2 | 23 | 17 | 23 | 20 | 70 | 83 | --- | 1 | 32 | 15 | 1 | 3 | 33 | 28 |
| Clarke | 4,193 | 3,949 | 41 | 70 | 22 | 21 | 1 | 2 | 3 | 3 | 6 | 5 | 5 | 3 | 9 | 7 | 8 | 5 | 1 | --- | 93 | 103 | --- | 6 | 76 | 55 |
| Clay | 4,442 | 4,393 | 62 | 46 | 25 | 26 | 1 | --- | 3 | 4 | 13 | 14 | 9 | 11 | 31 | 20 | 143 | 110 | 4 | --- | 78 | 50 | 6 | 6 | 67 | 68 |
| Clayton | 10,097 | 9,617 | 27 | 16 | 8 | 15 | 1 | 3 | 7 | 4 | 8 | 4 | 26 | 20 | 31 | 27 | 74 | 90 | 1 | --- | 42 | 44 | 1 | 2 | 31 | 33 |
| Clinton | 14,461 | 14,763 | 64 | 76 | 53 | 49 | 3 | 5 | 21 | 16 | 26 | 13 | 62 | 51 | 151 | 119 | 133 | 103 | 17 | 6 | 162 | 143 | 3 | 4 | 108 | 104 |
| Crawford | 7,286 | 6,832 | 49 | 16 | 8 | 23 | 1 | 3 | 4 | 4 | 7 | 8 | 15 | 10 | 35 | 26 | 38 | 51 | 1 | 2 | 97 | 93 | 2 | --- | 167 | 158 |
| Dallas | 8,403 | 8,286 | 131 | 114 | 65 | 41 | 8 | 6 | 14 | 6 | 21 | 31 | 13 | 8 | 72 | 51 | 44 | 50 | 1 | --- | 313 | 295 | 9 | 8 | 134 | 118 |
| Davis | 5,203 | 5,046 | 63 | 55 | 54 | 41 | 1 | 1 | --- | 1 | 4 | 3 | 5 | 3 | 4 | 7 | 5 | 5 | --- | 1 | 325 | 305 | 4 | 5 | 26 | 46 |
| Decatur | 6,106 | 5,779 | 112 | 112 | 53 | 47 | --- | --- | 5 | 3 | 12 | 10 | 5 | 12 | 45 | 69 | 18 | 20 | --- | 1 | 620 | 617 | 3 | 7 | 89 | 98 |
| Delaware | 7,070 | 6,896 | 20 | 23 | 20 | 15 | 9 | 2 | 9 | 3 | 7 | 7 | 9 | 18 | 43 | 50 | 39 | 37 | --- | --- | 30 | 32 | 3 | 11 | 39 | 46 |
| Des Moines | 11,803 | 12,288 | 100 | 93 | 58 | 50 | 7 | 5 | 9 | 3 | 27 | 27 | 24 | 29 | 56 | 40 | 39 | 46 | 12 | 9 | 425 | 465 | 4 | 4 | 99 | 111 |
| Dickinson | 3,140 | 3,014 | 33 | 29 | 9 | 5 | --- | --- | 5 | 1 | 10 | 3 | 9 | 6 | 32 | 20 | 135 | 159 | 1 | 1 | 43 | 33 | 1 | 2 | 61 | 58 |

| Table No. 5 Counties | Iowa | | Kansas | | Kentucky | | Louisiana | | Maine | | Maryland | | Massachusetts | | Michigan | | Minnesota | | Mississippi | | Missouri | | Montana | | Nebraska | |
|---|---|---|---|---|---|---|---|---|---|---|---|---|---|---|---|---|---|---|---|---|---|---|---|---|---|---|
| | Male. | Female. | Male. | Female. | Male. | Female. | Male. | Female. | Male. | Female. | Male. | Female. | Male. | Female. | Male. | Female. | Male. | Female. | Male. | Female. | Male. | Female. | Male. | Female. | Male. | Female. |
| Dubuque | 21,395 | 21,975 | 53 | 51 | 62 | 42 | 11 | 9 | 20 | 23 | 36 | 45 | 50 | 50 | 97 | 99 | 212 | 231 | 9 | 7 | 160 | 207 | 25 | 16 | 93 | 101 |
| Emmet | 3,513 | 3,399 | 24 | 28 | 8 | 9 | 2 | --- | 4 | 3 | 6 | 4 | 7 | 8 | 26 | 23 | 198 | 223 | 5 | --- | 41 | 35 | 4 | 2 | 53 | 58 |
| Fayette | 10,213 | 10,028 | 69 | 60 | 40 | 26 | 1 | 2 | 11 | 5 | 15 | 9 | 34 | 21 | 55 | 69 | 210 | 207 | 2 | 1 | 89 | 78 | 8 | 7 | 74 | 76 |
| Floyd | 5,607 | 5,902 | 51 | 57 | 29 | 21 | 1 | 2 | 11 | 19 | 15 | 5 | 12 | 19 | 38 | 38 | 125 | 164 | 1 | --- | 72 | 61 | 3 | 4 | 43 | 34 |
| Franklin | 5,057 | 4,806 | 27 | 37 | 9 | 3 | 2 | --- | 2 | 2 | 8 | 4 | 11 | 4 | 27 | 15 | 59 | 66 | 3 | 1 | 83 | 57 | 3 | 5 | 52 | 62 |
| Fremont | 5,208 | 4,995 | 133 | 138 | 66 | 56 | 3 | 4 | 4 | 3 | 4 | 5 | 5 | 6 | 29 | 30 | 20 | 13 | 1 | 2 | 759 | 720 | 7 | 2 | 344 | 361 |
| Greene | 5,530 | 5,255 | 60 | 62 | 69 | 52 | 1 | --- | 2 | 3 | 22 | 11 | 22 | 19 | 32 | 24 | 31 | 39 | 1 | 1 | 131 | 129 | 1 | 3 | 85 | 94 |
| Grundy | 4,789 | 4,603 | 37 | 29 | 17 | 12 | --- | --- | 3 | 4 | 19 | 13 | 9 | 6 | 14 | 14 | 25 | 34 | 1 | --- | 80 | 54 | --- | --- | 12 | 21 |
| Guthrie | 6,468 | 6,431 | 80 | 79 | 19 | 17 | 3 | --- | 8 | 7 | 21 | 26 | 15 | 9 | 21 | 33 | 15 | 19 | 5 | --- | 120 | 104 | 3 | 6 | 128 | 133 |
| Hamilton | 6,265 | 6,088 | 46 | 42 | 59 | 45 | 1 | --- | 11 | 10 | 3 | --- | 18 | 17 | 32 | 15 | 83 | 89 | --- | 1 | 89 | 85 | 4 | 2 | 79 | 77 |
| Hancock | 4,317 | 4,155 | 38 | 39 | 29 | 19 | 1 | 1 | 1 | 2 | 3 | 4 | 5 | 2 | 17 | 20 | 64 | 59 | --- | --- | 70 | 48 | --- | 5 | 35 | 25 |
| Hardin | 7,142 | 7,100 | 79 | 79 | 28 | 23 | 2 | 3 | 8 | 7 | 18 | 5 | 23 | 13 | 52 | 35 | 101 | 90 | 2 | 1 | 216 | 175 | 1 | 2 | 74 | 63 |
| Harrison | 8,536 | 8,188 | 143 | 133 | 62 | 49 | --- | 1 | 7 | 5 | 12 | 5 | 18 | 17 | 68 | 64 | 45 | 46 | 4 | 2 | 224 | 213 | 4 | 2 | 472 | 446 |
| Henry | 6,492 | 6,528 | 68 | 70 | 33 | 30 | 3 | 2 | 6 | 1 | 11 | 8 | 4 | 10 | 16 | 20 | 14 | 16 | 1 | 1 | 130 | 170 | 1 | 2 | 70 | 89 |
| Howard | 4,744 | 4,568 | 19 | 20 | 7 | 9 | 4 | --- | 6 | 3 | 7 | --- | 10 | 13 | 18 | 9 | 256 | 310 | --- | --- | 22 | 35 | 4 | 5 | 24 | 14 |
| Humboldt | 4,026 | 4,010 | 41 | 44 | 13 | 16 | 1 | 3 | 4 | 5 | 1 | 4 | 11 | 4 | 12 | 20 | 77 | 100 | --- | --- | 66 | 55 | --- | 1 | 33 | 41 |
| Ida | 3,816 | 3,761 | 29 | 24 | 27 | 20 | --- | --- | 4 | 3 | 3 | 6 | 3 | 1 | 21 | 18 | 22 | 20 | 4 | --- | 49 | 47 | --- | --- | 62 | 57 |
| Iowa | 7,150 | 6,935 | 54 | 58 | 15 | 22 | --- | 2 | 5 | 4 | 21 | 13 | 9 | 8 | 21 | 16 | 13 | 19 | 2 | --- | 89 | 99 | 1 | --- | 61 | 67 |
| Jackson | 8,106 | 7,980 | 24 | 28 | 8 | 13 | 5 | 1 | 3 | 5 | 7 | 7 | 11 | 4 | 25 | 19 | 23 | 37 | 1 | --- | 45 | 39 | 1 | 2 | 37 | 26 |
| Jasper | 9,806 | 9,636 | 114 | 122 | 103 | 103 | 1 | --- | 8 | 9 | 23 | 14 | 6 | 9 | 51 | 51 | 32 | 41 | 2 | --- | 183 | 195 | 1 | 5 | 90 | 108 |
| Jefferson | 6,497 | 6,276 | 71 | 95 | 27 | 34 | 1 | 3 | 2 | 3 | 13 | 7 | 6 | 8 | 13 | 18 | 13 | 22 | 1 | --- | 165 | 164 | 3 | 1 | 53 | 71 |
| Johnson | 10,465 | 10,472 | 64 | 54 | 27 | 24 | 3 | 2 | 13 | 10 | 20 | 21 | 31 | 27 | 36 | 29 | 24 | 37 | 3 | 5 | 82 | 77 | 3 | 1 | 48 | 67 |
| Jones | 7,295 | 6,943 | 48 | 30 | 19 | 7 | 3 | 3 | 3 | --- | 21 | 8 | 26 | 12 | 31 | 25 | 21 | 28 | 4 | --- | 58 | 53 | --- | --- | 44 | 39 |
| Keokuk | 8,308 | 8,072 | 83 | 73 | 39 | 34 | 2 | 1 | 2 | 2 | 11 | 9 | 3 | 3 | 19 | 14 | 31 | 36 | 1 | 3 | 175 | 158 | 1 | --- | 48 | 51 |
| Kossuth | 7,809 | 7,385 | 48 | 45 | 24 | 17 | --- | 1 | 8 | 5 | 6 | 5 | 15 | 7 | 34 | 31 | 222 | 253 | 2 | 3 | 91 | 52 | 3 | 3 | 79 | 61 |
| Lee | 12,128 | 11,855 | 189 | 145 | 129 | 120 | 22 | 28 | 13 | 6 | 29 | 28 | 43 | 27 | 63 | 57 | 46 | 38 | 22 | 21 | 1,844 | 2,023 | 7 | 4 | 97 | 94 |
| Linn | 22,068 | 22,967 | 260 | 257 | 100 | 92 | 13 | 10 | 27 | 36 | 71 | 76 | 87 | 84 | 241 | 214 | 237 | 269 | 23 | 8 | 467 | 430 | 21 | 19 | 289 | 301 |
| Louisa | 4,949 | 4,667 | 59 | 42 | 24 | 13 | 1 | --- | 5 | 2 | 6 | 3 | 7 | 1 | 17 | 14 | 15 | 16 | 3 | 3 | 118 | 104 | 1 | --- | 46 | 39 |
| Lucas | 5,587 | 5,348 | 79 | 84 | 34 | 30 | --- | 1 | 4 | --- | 8 | 11 | 8 | 9 | 7 | 8 | 8 | 13 | 10 | 5 | 194 | 219 | 2 | 2 | 68 | 62 |
| Lyon | 4,529 | 4,569 | 29 | 19 | 7 | 4 | --- | --- | 2 | 1 | 2 | 1 | 6 | 4 | 39 | 20 | 222 | 226 | 2 | 1 | 47 | 33 | 3 | 3 | 63 | 48 |

| | | | | | | | | | | | | | | | | | | | | | | | | | | |
|---|---|---|---|---|---|---|---|---|---|---|---|---|---|---|---|---|---|---|---|---|---|---|---|---|---|---|
| Madison | 5,834 | 5,652 | 74 | 96 | 39 | 34 | 1 | 1 | 7 | 9 | 11 | 9 | 9 | 5 | 17 | 12 | 14 | 11 | --- | 1 | 123 | 129 | 1 | 1 | 84 | 96 |
| Mahaska | 10,425 | 10,214 | 148 | 184 | 78 | 31 | 1 | 1 | 12 | 6 | 40 | 30 | 17 | 8 | 45 | 42 | 57 | 53 | 3 | 4 | 284 | 304 | 7 | 4 | 108 | 110 |
| Marion | 8,895 | 8,762 | 76 | 89 | 56 | 48 | 1 | 1 | 1 | 3 | 11 | 9 | 3 | 6 | 37 | 22 | 28 | 28 | 1 | 1 | 213 | 208 | 3 | 7 | 62 | 74 |
| Marshall | 10,203 | 10,084 | 173 | 134 | 77 | 64 | 4 | 1 | 22 | 15 | 47 | 43 | 48 | 30 | 81 | 78 | 94 | 122 | 5 | 5 | 288 | 310 | 5 | 4 | 134 | 133 |
| Mills | 4,976 | 4,758 | 123 | 139 | 61 | 54 | 1 | --- | 9 | 3 | 8 | 2 | 11 | 7 | 31 | 35 | 15 | 21 | 3 | 4 | 329 | 364 | 3 | 6 | 329 | 365 |
| Mitchell | 4,574 | 4,316 | 27 | 22 | 25 | 13 | 1 | 1 | 8 | 17 | 7 | 8 | 10 | 15 | 28 | 36 | 227 | 303 | --- | --- | 68 | 51 | --- | 3 | 24 | 19 |
| Monona | 5,849 | 5,562 | 83 | 67 | 33 | 34 | 1 | --- | 15 | 17 | 4 | 11 | 6 | 5 | 46 | 35 | 50 | 61 | 1 | --- | 206 | 185 | 1 | 2 | 256 | 275 |
| Monroe | 8,920 | 8,603 | 101 | 95 | 98 | 61 | 2 | 6 | 4 | --- | 26 | 19 | 10 | 6 | 19 | 16 | 18 | 20 | 5 | --- | 363 | 377 | 6 | 7 | 55 | 52 |
| Montgomery | 5,218 | 5,709 | 111 | 115 | 30 | 13 | 1 | --- | 7 | 7 | 14 | 9 | 14 | 12 | 38 | 24 | 25 | 27 | 3 | 1 | 248 | 234 | 3 | 1 | 197 | 258 |
| Muscatine | 9,851 | 10,080 | 85 | 95 | 42 | 37 | 3 | 3 | 6 | 5 | 26 | 17 | 18 | 10 | 55 | 39 | 52 | 60 | 6 | 7 | 225 | 162 | 4 | 3 | 75 | 71 |
| O'Brien | 5,833 | 5,614 | 49 | 48 | 12 | 19 | 2 | 1 | 9 | 2 | 8 | 3 | 19 | 10 | 69 | 55 | 137 | 155 | 1 | 1 | 70 | 68 | 6 | 1 | 79 | 90 |
| Osceola | 3,109 | 2,963 | 11 | 18 | 14 | 6 | --- | --- | 5 | 2 | 4 | 5 | 10 | 7 | 11 | 11 | 127 | 121 | 1 | --- | 42 | 27 | --- | 1 | 53 | 39 |
| Page | 7,377 | 7,283 | 205 | 199 | 60 | 39 | 5 | 1 | 6 | 7 | 12 | 3 | 16 | 14 | 45 | 41 | 29 | 22 | 9 | 1 | 1,043 | 1,051 | 1 | 1 | 354 | 346 |
| Palo Alto | 4,978 | 4,687 | 23 | 26 | 24 | 24 | 1 | 1 | 3 | 4 | 6 | 2 | 8 | 4 | 18 | 13 | 73 | 87 | 1 | 2 | 57 | 43 | 2 | --- | 42 | 36 |
| Plymouth | 7,835 | 7,488 | 56 | 41 | 28 | 18 | 4 | 2 | 3 | 5 | 21 | 13 | 18 | 12 | 48 | 54 | 130 | 127 | 1 | 2 | 72 | 67 | 6 | 6 | 147 | 155 |
| Pocahontas | 4,893 | 4,908 | 30 | 35 | 35 | 22 | 1 | 4 | 12 | 3 | 12 | 2 | 9 | 9 | 18 | 17 | 32 | 48 | 2 | --- | 55 | 61 | 3 | 1 | 50 | 54 |
| Polk | 37,965 | 40,103 | 782 | 766 | 409 | 375 | 32 | 23 | 92 | 62 | 128 | 100 | 177 | 145 | 464 | 400 | 472 | 491 | 39 | 45 | 2,405 | 2,555 | 54 | 43 | 829 | 899 |
| Pottawattamie | 16,921 | 16,890 | 381 | 412 | 137 | 97 | 14 | 7 | 23 | 22 | 31 | 23 | 58 | 41 | 128 | 121 | 116 | 132 | 15 | 15 | 930 | 951 | 11 | 8 | 1,529 | 1,739 |
| Poweshiek | 6,841 | 6,964 | 80 | 65 | 86 | 60 | --- | 1 | 17 | 14 | 28 | 20 | 23 | 21 | 69 | 52 | 21 | 32 | --- | 1 | 203 | 152 | 9 | 3 | 58 | 70 |
| Ringgold | 4,747 | 4,399 | 78 | 79 | 31 | 24 | --- | --- | 3 | 5 | 4 | 3 | ------ | 2 | 15 | 12 | 7 | 7 | 1 | --- | 417 | 403 | 3 | 4 | 76 | 68 |
| Sac | 5,436 | 5,478 | 64 | 44 | 31 | 17 | --- | --- | 3 | 7 | 9 | 17 | 14 | 13 | 39 | 40 | 57 | 55 | 2 | 5 | 114 | 80 | 4 | 4 | 74 | 83 |
| Scott | 19,638 | 19,828 | 207 | 211 | 105 | 100 | 19 | 22 | 20 | 20 | 29 | 22 | 89 | 71 | 161 | 156 | 194 | 191 | 16 | 20 | 584 | 568 | 8 | 13 | 191 | 222 |
| Shelby | 5,723 | 5,557 | 47 | 42 | 15 | 9 | --- | 3 | 2 | 1 | 4 | 4 | 14 | 4 | 18 | 18 | 26 | 28 | 1 | --- | 60 | 65 | 1 | 1 | 151 | 164 |
| Sioux | 7,631 | 7,490 | 42 | 46 | 17 | 7 | 1 | --- | 2 | 1 | 4 | 5 | 7 | 6 | 137 | 126 | 114 | 131 | 1 | 2 | 45 | 47 | 2 | 2 | 55 | 59 |
| Story | 8,282 | 8,370 | 122 | 126 | 38 | 33 | 4 | 2 | 14 | 11 | 15 | 12 | 23 | 14 | 52 | 58 | 88 | 101 | 5 | 4 | 158 | 162 | 5 | 7 | 118 | 123 |
| Tama | 8,130 | 7,715 | 57 | 60 | 48 | 24 | --- | --- | 4 | 6 | 12 | 15 | 13 | 7 | 39 | 28 | 59 | 74 | 1 | --- | 87 | 85 | 8 | 2 | 68 | 83 |
| Taylor | 5,337 | 5,186 | 159 | 151 | 41 | 32 | 1 | 2 | 2 | 1 | 19 | 7 | 7 | 7 | 26 | 23 | 7 | 12 | 1 | 2 | 543 | 564 | 2 | 1 | 92 | 111 |
| Union | 5,727 | 5,602 | 118 | 104 | 57 | 43 | 2 | 2 | 6 | 8 | 12 | 13 | 17 | 16 | 20 | 24 | 17 | 22 | --- | 1 | 228 | 231 | 1 | 4 | 121 | 135 |
| Van Buren | 5,803 | 5,517 | 47 | 56 | 37 | 50 | --- | 1 | 3 | 2 | 10 | 11 | 3 | 5 | 15 | 7 | 4 | 9 | 2 | 2 | 361 | 415 | 4 | 5 | 27 | 39 |
| Wapello | 13,289 | 13,412 | 164 | 174 | 97 | 81 | 2 | 5 | 5 | 2 | 29 | 22 | 19 | 11 | 51 | 49 | 42 | 41 | 13 | 15 | 896 | 956 | 2 | 6 | 109 | 111 |
| Warren | 6,940 | 6,964 | 80 | 89 | 28 | 46 | 1 | --- | 2 | 2 | 10 | 10 | 12 | 6 | 10 | 26 | 21 | 18 | 1 | --- | 130 | 153 | 1 | 2 | 80 | 66 |
| Washington | 7,362 | 7,367 | 102 | 108 | 50 | 45 | 1 | 2 | 3 | 4 | 12 | 31 | 9 | 4 | 29 | 38 | 13 | 19 | 8 | 5 | 118 | 131 | 1 | 1 | 56 | 47 |
| Wayne | 5,722 | 5,636 | 93 | 102 | 67 | 60 | --- | --- | --- | 1 | 7 | 7 | 9 | 5 | 8 | 19 | 9 | 12 | 2 | 2 | 508 | 647 | 4 | 2 | 66 | 54 |
| Webster | 11,878 | 11,852 | 140 | 127 | 74 | 46 | 11 | 8 | 28 | 10 | 32 | 22 | 43 | 34 | 122 | 120 | 222 | 256 | 8 | 6 | 292 | 241 | 9 | 5 | 238 | 215 |
| Winnebago | 4,543 | 4,310 | 9 | 15 | 6 | 3 | 1 | --- | --- | 2 | ----- | ----- | 5 | 1 | 11 | 7 | 344 | 298 | --- | --- | 30 | 30 | 1 | 3 | 28 | 33 |
| Winneshiek | 8,429 | 8,154 | 17 | 13 | 6 | 3 | 1 | 3 | 5 | 4 | 2 | 2 | 7 | 14 | 23 | 26 | 260 | 298 | --- | 1 | 23 | 17 | 2 | 2 | 17 | 23 |
| Woodbury | 20,814 | 20,266 | 383 | 348 | 138 | 110 | 20 | 12 | 57 | 49 | 63 | 33 | 133 | 94 | 361 | 325 | 787 | 750 | 44 | 36 | 867 | 652 | 30 | 22 | 1,907 | 2,057 |
| Worth | 3,772 | 3,576 | 25 | 32 | ----- | 4 | 2 | 1 | 5 | 1 | 4 | 1 | 5 | 5 | 13 | 10 | 199 | 224 | 2 | 1 | 39 | 27 | 2 | 2 | 15 | 14 |
| Wright | 5,900 | 5,918 | 47 | 52 | 45 | 14 | --- | 3 | 11 | 7 | 8 | 3 | 24 | 25 | 62 | 59 | 104 | 96 | --- | --- | 101 | 67 | 3 | 2 | 89 | 85 |

**Table No. 5**

| Counties | Nevada | | New Hampshire | | New Jersey | | New Mexico | | New York | | North Carolina | | North Dakota | | Ohio | | Oklahoma | | Oregon | | Pennsylvania | | Rhode Island | | South Carolina | |
|---|---|---|---|---|---|---|---|---|---|---|---|---|---|---|---|---|---|---|---|---|---|---|---|---|---|---|
| | Male. | Female. | Male. | Female. | Male. | Female. | Male. | Female. | Male. | Female. | Male. | Female. | Male. | Female. | Male. | Female. | Male. | Female. | Male. | Female. | Male. | Female. | Male. | Female. | Male. | Female. |
| The State | *60* | *56* | *656* | *523* | *1,553* | *1,290* | *141* | *124* | *16,535* | *14,182* | *1,166* | *841* | *1,008* | *1,119* | *28,165* | *25,052* | *1,504* | *1,519* | *409* | *386* | *18,744* | *16,158* | *213* | *187* | *188* | *99* |
| Adair | 1 | --- | 3 | 6 | 7 | 6 | 3 | 2 | 85 | 96 | 1 | 2 | 2 | 4 | 208 | 191 | 23 | 23 | 5 | 3 | 118 | 113 | --- | 3 | --- | --- |
| Adams | --- | --- | 2 | 1 | 11 | 10 | --- | --- | 75 | 54 | 6 | 2 | 1 | 1 | 236 | 209 | 10 | 11 | --- | 1 | 109 | 78 | 2 | 3 | --- | 1 |
| Allamakee | --- | --- | 6 | 7 | 6 | 5 | --- | --- | 125 | 145 | --- | 2 | 19 | 25 | 90 | 80 | 2 | 2 | --- | --- | 67 | 55 | 1 | 1 | --- | --- |
| Appanoose | --- | --- | 2 | 1 | 10 | 3 | 4 | 5 | 64 | 61 | 26 | 24 | 3 | --- | 434 | 349 | 28 | 37 | 9 | 12 | 184 | 168 | --- | --- | --- | --- |
| Audubon | --- | --- | 3 | 3 | 8 | 5 | 2 | 1 | 50 | 35 | --- | 1 | 3 | 9 | 84 | 98 | 3 | 5 | 3 | 3 | 23 | 66 | 1 | --- | --- | --- |
| Benton | --- | --- | 5 | 4 | 22 | 23 | 2 | 1 | 174 | 158 | 2 | 3 | 10 | 4 | 380 | 323 | 6 | 8 | 4 | 1 | 285 | 221 | 1 | 2 | --- | --- |
| Black Hawk | 1 | 1 | 23 | 15 | 49 | 35 | 2 | 2 | 682 | 573 | 13 | 9 | 28 | 35 | 565 | 530 | 30 | 28 | 9 | 7 | 792 | 681 | 4 | 8 | 6 | 5 |
| Boone | 1 | 2 | 8 | 7 | 8 | 9 | 1 | --- | 193 | 166 | 10 | 5 | 14 | 11 | 379 | 282 | 17 | 16 | 1 | 3 | 247 | 200 | 3 | 1 | --- | 1 |
| Bremer | --- | --- | 5 | 2 | 10 | 5 | --- | --- | 261 | 47 | --- | --- | 10 | 8 | 88 | 73 | 3 | 4 | 6 | 2 | 80 | 57 | 2 | 4 | 2 | --- |
| Buchanan | --- | --- | 5 | 11 | 16 | 13 | --- | --- | 273 | 254 | 1 | 2 | 7 | 6 | 208 | 76 | 5 | 1 | 3 | 5 | 181 | 148 | 6 | 2 | --- | --- |
| Buena Vista | 2 | --- | 6 | 4 | 10 | 8 | --- | 1 | 126 | 94 | 1 | 3 | 7 | 15 | 119 | 86 | 4 | 4 | 2 | 2 | 74 | 67 | 1 | --- | --- | --- |
| Butler | --- | --- | 6 | 4 | 9 | 13 | --- | --- | 180 | 161 | 5 | --- | 13 | 8 | 151 | 123 | 5 | 3 | 4 | 2 | 145 | 94 | 3 | --- | 1 | --- |
| Calhoun | --- | --- | 5 | 8 | 10 | 5 | 2 | 1 | 151 | 136 | 5 | 2 | 20 | 14 | 207 | 164 | 9 | 7 | 2 | 2 | 128 | 132 | --- | --- | 1 | 1 |
| Carroll | 1 | 1 | 4 | 3 | 5 | 6 | 2 | --- | 118 | 85 | 6 | --- | 6 | 5 | 180 | 128 | 12 | 16 | 5 | 5 | 124 | 114 | --- | --- | 5 | 1 |
| Cass | 1 | --- | 5 | 5 | 29 | 24 | --- | --- | 131 | 103 | 3 | 4 | 3 | 9 | 255 | 238 | 20 | 12 | 2 | 3 | 273 | 211 | 9 | 3 | 1 | --- |
| Cedar | --- | --- | 4 | 2 | 11 | 10 | --- | --- | 92 | 65 | --- | --- | 3 | 5 | 389 | 408 | 5 | 12 | 4 | 1 | 299 | 246 | 5 | 3 | --- | --- |
| Cerro Gordo | --- | 2 | 8 | 12 | 30 | 19 | 1 | 2 | 391 | 300 | 6 | 2 | 35 | 37 | 259 | 190 | 22 | 18 | 5 | 7 | 225 | 200 | 3 | --- | --- | --- |
| Cherokee | 1 | --- | 12 | 11 | 8 | 12 | --- | 1 | 156 | 151 | 2 | 1 | 5 | 8 | 131 | 111 | 6 | 9 | 6 | 3 | 150 | 128 | 1 | 2 | 1 | --- |
| Chickasaw | --- | --- | 6 | 1 | 3 | 5 | --- | 1 | 162 | 166 | 5 | 7 | 6 | 13 | 68 | 67 | 2 | 3 | 1 | 1 | 68 | 64 | 2 | --- | --- | --- |
| Clarke | 1 | --- | 1 | 1 | 7 | 6 | --- | 1 | 42 | 41 | 9 | 10 | 8 | 3 | 220 | 222 | 12 | 9 | 1 | 1 | 88 | 56 | 3 | 2 | --- | --- |
| Clay | --- | 1 | 4 | 3 | 6 | 8 | --- | --- | 138 | 107 | 5 | 1 | 6 | 10 | 131 | 106 | 4 | 5 | 3 | 3 | 98 | 81 | 2 | 3 | 1 | --- |
| Clayton | --- | --- | 7 | 6 | 8 | 6 | 1 | --- | 173 | 142 | 4 | 2 | 15 | 11 | 142 | 131 | 4 | 5 | 2 | 1 | 157 | 126 | --- | --- | --- | 2 |
| Clinton | 2 | 2 | 14 | 12 | 54 | 28 | 2 | 2 | 469 | 415 | 2 | 1 | 7 | 12 | 320 | 256 | 14 | 11 | 1 | 1 | 363 | 296 | 4 | 5 | 3 | 3 |
| Crawford | --- | --- | 1 | 2 | 9 | 8 | --- | --- | 92 | 86 | --- | --- | 3 | 8 | 115 | 74 | 13 | 19 | 4 | 3 | 121 | 97 | --- | 2 | --- | --- |
| Dallas | 1 | --- | 5 | 11 | 17 | --- | --- | 2 | 159 | 115 | 11 | 10 | 11 | 10 | 459 | 384 | 42 | 35 | 4 | 9 | 314 | 364 | 2 | --- | --- | 4 |
| Davis | --- | --- | --- | --- | 4 | --- | 2 | 5 | 14 | 10 | 9 | 8 | 2 | 1 | 214 | 242 | 6 | 11 | 2 | 4 | 31 | 31 | 1 | --- | --- | --- |
| Decatur | --- | 4 | 6 | --- | 10 | 4 | 1 | 3 | 78 | 53 | 6 | 4 | --- | 4 | 344 | 341 | 38 | 27 | 9 | 1 | 83 | 87 | --- | --- | --- | --- |
| Delaware | --- | 1 | 11 | 6 | 12 | 9 | --- | --- | 218 | 219 | 1 | --- | 2 | 4 | 153 | 121 | 7 | 5 | 1 | 2 | 136 | 144 | 4 | 1 | --- | --- |
| Des Moines | --- | 1 | 8 | 7 | 15 | 14 | 1 | 4 | 177 | 162 | 5 | 2 | --- | 5 | 296 | 314 | 7 | 8 | 2 | 3 | 230 | 216 | --- | 3 | 2 | --- |
| Dickinson | --- | --- | 1 | 3 | 2 | 2 | 1 | --- | 84 | 76 | 1 | 3 | 14 | 5 | 71 | 70 | 5 | 5 | 2 | 3 | 67 | 52 | --- | --- | --- | --- |

| | | | | | | | | | | | | | | | | | | | | | | | | | | |
|---|---|---|---|---|---|---|---|---|---|---|---|---|---|---|---|---|---|---|---|---|---|---|---|---|---|---|
| Dubuque | 3 | 2 | 13 | 10 | 24 | 39 | 6 | --- | 381 | 349 | --- | --- | 24 | 20 | 217 | 201 | 4 | 5 | 3 | 3 | 201 | 198 | 7 | 8 | 5 | 5 |
| Emmet | --- | --- | --- | --- | 2 | 4 | --- | --- | 74 | 63 | 2 | 1 | 20 | 22 | 69 | 43 | 4 | 9 | 3 | 1 | 54 | 37 | 1 | 1 | --- | --- |
| Fayette | 4 | --- | 11 | 3 | 12 | 10 | 1 | --- | 280 | 321 | 3 | 1 | 20 | 19 | 209 | 204 | 18 | 12 | 5 | 5 | 230 | 208 | 1 | 2 | --- | --- |
| Floyd | --- | 1 | 5 | 10 | 11 | 8 | 1 | --- | 233 | 233 | 8 | 11 | 9 | 10 | 124 | 110 | 10 | 14 | 1 | 4 | 137 | 113 | 2 | 1 | --- | --- |
| Franklin | 2 | 2 | 9 | 7 | 7 | 5 | --- | --- | 104 | 67 | 17 | 12 | 3 | 4 | 123 | 90 | 7 | 4 | 3 | 3 | 83 | 54 | 1 | 2 | --- | --- |
| Fremont | 1 | --- | 4 | 2 | 10 | 6 | --- | --- | 72 | 56 | 15 | --- | 1 | 1 | 246 | 214 | 19 | 30 | 7 | 3 | 108 | 77 | --- | 1 | 2 | 2 |
| Greene | 1 | --- | 5 | 7 | 15 | 5 | --- | --- | 109 | 92 | 11 | 3 | 8 | 7 | 216 | 168 | 20 | 17 | 4 | 4 | 144 | 109 | --- | --- | 1 | --- |
| Grundy | --- | --- | 3 | 1 | 4 | 4 | --- | 1 | 77 | 63 | 17 | 13 | 2 | 8 | 83 | 84 | 7 | 4 | --- | 2 | 81 | 123 | --- | --- | --- | --- |
| Guthrie | 1 | --- | 7 | 7 | 18 | 12 | 1 | --- | 115 | 112 | 8 | 9 | 4 | 4 | 488 | 370 | 22 | 26 | 7 | 2 | 205 | 146 | --- | 3 | --- | --- |
| Hamilton | --- | --- | 8 | 1 | 10 | 6 | 2 | 2 | 164 | 133 | 5 | 2 | 11 | 13 | 193 | 147 | 15 | 9 | 2 | 3 | 135 | 128 | 1 | 4 | 1 | --- |
| Hancock | --- | --- | 3 | 4 | 3 | 6 | --- | --- | 84 | 73 | --- | --- | 11 | 18 | 116 | 81 | 1 | 4 | 4 | --- | 87 | 56 | --- | --- | --- | --- |
| Hardin | --- | --- | 7 | 13 | 23 | 12 | 1 | 1 | 218 | 182 | 159 | 120 | 17 | 16 | 242 | 218 | 16 | 8 | 4 | 3 | 140 | 156 | 1 | --- | --- | 2 |
| Harrison | --- | --- | 7 | 10 | 19 | 10 | 2 | 4 | 200 | 156 | 15 | 11 | 7 | 14 | 296 | 266 | 21 | 27 | 9 | 11 | 179 | 147 | --- | 1 | --- | --- |
| Henry | 1 | --- | 7 | 5 | 6 | 5 | 1 | 1 | 84 | 67 | 5 | 5 | 1 | 2 | 356 | 370 | 13 | 13 | 2 | 1 | 157 | 161 | --- | --- | 3 | 1 |
| Howard | --- | --- | 6 | 2 | 11 | 6 | --- | --- | 158 | 124 | 4 | 2 | 14 | 10 | 69 | 51 | 6 | 4 | 1 | 1 | 75 | 63 | --- | 2 | --- | --- |
| Humboldt | --- | --- | 4 | 2 | 8 | 5 | --- | --- | 125 | 103 | 1 | 1 | 10 | 13 | 60 | 59 | 9 | 5 | 7 | 4 | 78 | 64 | 2 | 3 | --- | 2 |
| Ida | --- | --- | 3 | 6 | 11 | 1 | --- | --- | 76 | 56 | 9 | 5 | 2 | 2 | 77 | 61 | 5 | 2 | 4 | 2 | 142 | 113 | 1 | --- | --- | --- |
| Iowa | 1 | --- | 5 | 5 | 17 | 16 | 1 | --- | 103 | 129 | 1 | 3 | 3 | 5 | 264 | 251 | 10 | 12 | 4 | --- | 99 | 78 | 6 | 5 | 1 | --- |
| Jackson | --- | --- | 1 | 4 | 8 | 3 | --- | --- | 164 | 145 | 2 | 3 | 1 | 4 | 145 | 140 | 4 | 12 | --- | 4 | 167 | 131 | 3 | 1 | 2 | 1 |
| Jasper | --- | --- | 7 | 4 | 20 | 22 | 6 | 5 | 149 | 103 | 14 | 18 | 7 | 8 | 530 | 490 | 18 | 16 | 4 | 6 | 268 | 201 | 2 | --- | 3 | 1 |
| Jefferson | 5 | 2 | 2 | 2 | 7 | 6 | 1 | 1 | 44 | 36 | 11 | 5 | 5 | 2 | 107 | 266 | 9 | 8 | 4 | 2 | 166 | 155 | 3 | --- | 1 | --- |
| Johnson | --- | --- | 3 | 3 | 12 | 18 | 1 | --- | 142 | 148 | 5 | 7 | 1 | 2 | 343 | 266 | 3 | 11 | 3 | 4 | 244 | 214 | 4 | 2 | 1 | 3 |
| Jones | --- | --- | 8 | 6 | 16 | 10 | 1 | --- | 192 | 207 | 2 | 2 | 8 | 7 | 265 | 221 | 8 | 3 | 4 | 3 | 163 | 124 | 2 | 1 | --- | --- |
| Keokuk | --- | 1 | 2 | 1 | 7 | 11 | 2 | --- | 60 | 49 | 15 | 10 | 16 | 18 | 421 | 410 | 10 | 10 | 2 | 6 | 159 | 148 | --- | --- | --- | --- |
| Kossuth | --- | 1 | 9 | 7 | 11 | 5 | 1 | --- | 149 | 139 | 9 | 2 | 20 | 9 | 141 | 114 | 14 | 15 | 4 | 3 | 125 | 95 | 1 | 2 | --- | --- |
| Lee | 1 | 1 | 12 | 6 | 26 | 18 | 7 | 2 | 218 | 179 | 18 | 11 | 3 | 9 | 420 | 405 | 25 | 23 | 10 | 6 | 223 | 202 | 5 | 3 | 5 | 4 |
| Linn | --- | --- | 35 | 35 | 52 | 48 | 5 | 9 | 719 | 672 | 9 | 8 | 34 | 42 | 989 | 985 | 52 | 46 | 9 | 8 | 828 | 756 | 8 | 7 | 2 | 3 |
| Louisa | --- | --- | --- | --- | 7 | 11 | 5 | 5 | 52 | 44 | 4 | 8 | 3 | 1 | 236 | 237 | 7 | 8 | 2 | 2 | 123 | 129 | --- | --- | --- | 1 |
| Lucas | 1 | 1 | 2 | 1 | 3 | 4 | 1 | 4 | 50 | 36 | 20 | 9 | 1 | --- | 265 | 260 | 13 | 16 | --- | 3 | 142 | 120 | --- | 1 | --- | --- |
| Lyon | --- | --- | 2 | 2 | 13 | 12 | --- | --- | 69 | 62 | --- | --- | 11 | 8 | 45 | 35 | 5 | 5 | 5 | 2 | 60 | 36 | 1 | --- | 2 | --- |
| Madison | --- | 2 | 2 | 4 | 8 | 5 | 1 | 2 | 61 | 45 | --- | 9 | 7 | 2 | 354 | 289 | 21 | 11 | 2 | --- | 120 | 111 | 1 | --- | 10 | --- |
| Mahaska | 1 | --- | 7 | 2 | 23 | 38 | 1 | 3 | 87 | 78 | 15 | 11 | 9 | 5 | 662 | 671 | 25 | 31 | 7 | 14 | 264 | 237 | 3 | 3 | 4 | 1 |
| Marion | --- | --- | --- | --- | 25 | 12 | 2 | 1 | 36 | 29 | 14 | 6 | 4 | 5 | 409 | 358 | 15 | 10 | 6 | --- | 162 | 142 | --- | --- | --- | 2 |
| Marshall | --- | --- | 27 | 7 | 26 | 27 | 3 | 5 | 333 | 258 | 124 | 88 | 12 | 17 | 638 | 523 | 16 | 16 | 9 | 11 | 406 | 308 | 4 | 3 | 3 | 2 |
| Mills | --- | 1 | 4 | 1 | 20 | 9 | --- | --- | 57 | 59 | 14 | 5 | 5 | 3 | 268 | 229 | 19 | 10 | 2 | 3 | 118 | 89 | 1 | 3 | --- | 1 |
| Mitchell | --- | --- | 6 | 8 | 10 | 6 | --- | --- | 181 | 256 | 8 | 6 | 15 | 15 | 51 | 44 | 5 | 4 | 1 | --- | 89 | 60 | --- | --- | --- | --- |
| Monona | --- | --- | 2 | 6 | 16 | 6 | --- | --- | 93 | 65 | 3 | 3 | 4 | 7 | 207 | 152 | 9 | 8 | 11 | 6 | 108 | 92 | --- | --- | --- | --- |
| Monroe | --- | --- | 1 | --- | 10 | 3 | 1 | 1 | 59 | 29 | 50 | 23 | --- | --- | 302 | 264 | 25 | 27 | 2 | 1 | 234 | 220 | --- | --- | 3 | 4 |
| Montgomery | --- | --- | 3 | 4 | 11 | 8 | 1 | 1 | 116 | 87 | 9 | 6 | --- | 3 | 339 | 147 | 13 | 23 | 6 | 6 | 157 | 150 | 2 | 1 | 3 | 1 |
| Muscatine | --- | 2 | 2 | 5 | 28 | 34 | 2 | 1 | 169 | 142 | 3 | 4 | 4 | 4 | 420 | 383 | 13 | 16 | 2 | 8 | 265 | 257 | 1 | 3 | 3 | 2 |

**Table No. 5**

| Counties | Nevada | | New Hampshire | | New Jersey | | New Mexico | | New York | | North Carolina | | North Dakota | | Ohio | | Oklahoma | | Oregon | | Pennsylvania | | Rhode Island | | South Carolina | |
|---|---|---|---|---|---|---|---|---|---|---|---|---|---|---|---|---|---|---|---|---|---|---|---|---|---|---|
| | Male. | Female. | Male. | Female. | Male. | Female. | Male. | Female. | Male. | Female. | Male. | Female. | Male. | Female. | Male. | Female. | Male. | Female. | Male. | Female. | Male. | Female. | Male. | Female. | Male. | Female. |
| O'Brien | --- | --- | 4 | 6 | 23 | 24 | 1 | --- | 165 | 125 | 21 | 19 | 13 | 11 | 122 | 109 | 19 | 11 | 3 | 1 | 121 | 120 | 3 | --- | 1 | 1 |
| Osceola | --- | --- | 3 | 2 | 3 | 3 | 1 | --- | 83 | 53 | 4 | --- | 7 | 14 | 49 | 30 | 3 | 3 | --- | 1 | 58 | 38 | 1 | --- | --- | --- |
| Page | 1 | --- | 6 | 4 | 8 | 12 | 3 | 2 | 131 | 100 | 8 | 5 | 4 | 7 | 438 | 429 | 22 | 33 | 4 | 2 | 274 | 280 | 3 | 3 | 3 | --- |
| Palo Alto | --- | --- | 4 | 3 | 6 | 4 | --- | --- | 118 | 108 | 3 | 1 | 12 | 19 | 107 | 74 | 12 | 7 | 1 | 2 | 80 | 65 | 2 | --- | 1 | --- |
| Plymouth | 2 | --- | 10 | 1 | 13 | 15 | --- | --- | 123 | 111 | 5 | 1 | 11 | 15 | 152 | 96 | 7 | 10 | 8 | 8 | 133 | 97 | 1 | 2 | --- | --- |
| Pocahontas | --- | 1 | --- | --- | 3 | 5 | 3 | 2 | 91 | 79 | 1 | --- | 7 | 6 | 115 | 73 | 6 | 3 | 2 | 2 | 91 | 69 | --- | --- | --- | --- |
| Polk | 4 | 6 | 47 | 29 | 114 | 105 | 12 | 13 | 1,100 | 929 | 90 | 76 | 51 | 61 | 2,073 | 1,960 | 137 | 151 | 30 | 23 | 1,248 | 1,131 | 18 | 20 | 15 | 16 |
| Pottawattamie | 4 | 3 | 23 | 15 | 36 | 37 | 7 | 2 | 351 | 313 | 35 | 28 | 11 | 16 | 635 | 559 | 50 | 58 | 10 | 7 | 404 | 363 | 10 | 6 | 5 | 1 |
| Poweshiek | --- | --- | 28 | 11 | 23 | 18 | 1 | --- | 151 | 137 | 32 | 24 | 5 | 8 | 354 | 364 | 11 | 12 | 2 | 4 | 171 | 156 | 2 | 2 | --- | 1 |
| Ringgold | --- | 2 | --- | 1 | 11 | 5 | --- | --- | 45 | 36 | 7 | 2 | 5 | 5 | 308 | 270 | 19 | 28 | 4 | 5 | 157 | 102 | 1 | --- | --- | --- |
| Sac | --- | 1 | --- | 3 | 9 | 8 | --- | --- | 128 | 108 | 6 | 1 | 4 | 4 | 162 | 123 | 23 | 18 | 6 | 6 | 143 | 131 | 1 | 1 | 1 | --- |
| Scott | 2 | 4 | 15 | 15 | 75 | 61 | 7 | 4 | 508 | 437 | 17 | 10 | 35 | 24 | 511 | 445 | 21 | 22 | 4 | 9 | 546 | 439 | 17 | 12 | 9 | 8 |
| Shelby | --- | --- | 5 | 3 | 5 | 4 | --- | --- | 62 | 41 | 5 | 3 | 9 | 4 | 122 | 113 | 9 | 8 | 2 | 1 | 127 | 118 | --- | --- | --- | --- |
| Sioux | 1 | --- | 1 | 1 | 23 | 26 | --- | --- | 96 | 79 | 4 | 2 | 16 | 20 | 89 | 77 | 3 | 3 | 4 | 4 | 84 | 68 | --- | 1 | --- | --- |
| Story | 1 | --- | 5 | 2 | 21 | 10 | 3 | 1 | 177 | 172 | 9 | 8 | 13 | 13 | 354 | 316 | 19 | 18 | 9 | 4 | 188 | 164 | 3 | --- | 2 | 3 |
| Tama | --- | --- | 6 | 3 | 15 | 13 | --- | 2 | 161 | 134 | 5 | 4 | 2 | 4 | 315 | 278 | 14 | 7 | 3 | 7 | 232 | 171 | 1 | 1 | --- | --- |
| Taylor | 1 | 1 | 3 | 4 | 14 | 13 | 3 | 2 | 86 | 66 | 13 | 10 | 5 | 11 | 350 | 310 | 18 | 33 | 1 | 1 | 167 | 131 | --- | 2 | 1 | 1 |
| Union | 1 | --- | 7 | 5 | 13 | 16 | 2 | 2 | 101 | 77 | 8 | 1 | 2 | ----- | 381 | 338 | 21 | 19 | 1 | 2 | 164 | 171 | 2 | 2 | --- | 2 |
| Van Buren | 4 | --- | 3 | 3 | 7 | 8 | 1 | --- | 32 | 32 | 5 | 7 | 4 | 3 | 321 | 327 | 9 | 8 | 2 | 6 | 104 | 102 | 3 | 1 | --- | --- |
| Wapello | --- | --- | --- | 2 | 21 | 20 | 4 | 2 | 137 | 122 | 20 | 14 | 6 | 3 | 623 | 574 | 26 | 33 | 6 | 5 | 333 | 218 | 3 | 1 | 4 | --- |
| Warren | 1 | 1 | 6 | 1 | 6 | 11 | 1 | 1 | 50 | 41 | 14 | 12 | 7 | 4 | 408 | 413 | 8 | 11 | 1 | 3 | 143 | 152 | --- | --- | --- | --- |
| Washington | --- | --- | --- | 1 | 13 | 10 | 2 | --- | 77 | 69 | 7 | 6 | 3 | 5 | 436 | 440 | 15 | 12 | 2 | 3 | 243 | 210 | 1 | --- | --- | 1 |
| Wayne | --- | 1 | 4 | --- | 9 | 7 | 1 | 3 | 45 | 33 | 14 | 17 | 3 | 5 | 350 | 308 | 26 | 26 | 6 | 3 | 137 | 104 | --- | 1 | --- | --- |
| Webster | 1 | 1 | 15 | 5 | 11 | 13 | 2 | --- | 247 | 225 | 16 | 12 | 14 | 21 | 295 | 239 | 23 | 24 | 10 | 8 | 254 | 220 | --- | 6 | --- | 1 |
| Winnebago | --- | --- | 2 | --- | 1 | 3 | --- | 2 | 51 | 37 | 6 | 3 | 21 | 17 | 22 | 20 | 5 | 1 | 1 | 3 | 36 | 30 | 1 | 1 | --- | --- |
| Winneshiek | --- | --- | 1 | 4 | 6 | 5 | 1 | --- | 129 | 125 | ----- | --- | 35 | 39 | 64 | 64 | 1 | ----- | 1 | 2 | 44 | 47 | 1 | --- | --- | --- |
| Woodbury | 3 | 4 | 31 | 33 | 69 | 43 | 2 | 2 | 871 | 657 | 34 | 21 | 63 | 71 | 910 | 663 | 68 | 56 | 15 | 16 | 727 | 541 | 15 | 13 | 16 | 8 |
| Worth | --- | --- | 3 | 2 | 5 | 5 | --- | --- | 71 | 52 | ----- | --- | 22 | 44 | 36 | 36 | 3 | 7 | --- | 2 | 28 | 28 | --- | --- | 1 | --- |
| Wright | --- | --- | 4 | 3 | 14 | 9 | --- | 1 | 163 | 161 | 3 | 1 | 18 | 16 | 162 | 140 | 6 | 4 | 4 | 2 | 121 | 91 | --- | 1 | 1 | --- |

| Counties | South Dakota | | Tennessee | | Texas | | Utah | | Vermont | | Virginia | | Washington | | West Virginia | | Wisconsin | | Wyoming | | Unknown | | Native Born Males | Native Born Females | Total Native Born |
|---|---|---|---|---|---|---|---|---|---|---|---|---|---|---|---|---|---|---|---|---|---|---|---|---|---|
| | Male. | Female. | Male. | Female. | Male. | Female. | Male. | Female. | Male. | Female. | Male. | Female. | Male. | Female. | Male. | Female. | Male. | Female. | Male. | Female. | Male. | Female. | | | |
| The State | 5,988 | 6,440 | 2,524 | 2,034 | 1,000 | 839 | 234 | 229 | 1,776 | 1,548 | 3,550 | 2,832 | 555 | 515 | 1,928 | 1,469 | 19,311 | 19,236 | 332 | 335 | 3,189 | 2,588 | 1,061,440 | 1,032,457 | 2,093,897 |
| Adair | 14 | 20 | 4 | 1 | 2 | 2 | 1 | 1 | 6 | 7 | 13 | 13 | 7 | 3 | 19 | 20 | 56 | 54 | 2 | --- | 9 | 13 | 7,084 | 6,771 | 13,855 |
| Adams | 12 | 11 | 6 | 6 | 1 | 2 | --- | --- | 10 | 7 | 15 | 10 | 2 | 1 | 5 | 5 | 55 | 33 | 2 | --- | 21 | 28 | 5,520 | 5,171 | 10,691 |
| Allamakee | 29 | 34 | 5 | 7 | 2 | --- | 1 | --- | 4 | 10 | 5 | 10 | 1 | 1 | 10 | 26 | 279 | 280 | --- | 2 | 12 | 11 | 7,881 | 7,387 | 15,268 |
| Appanoose | 24 | 26 | 50 | 40 | 19 | 13 | 1 | 4 | 5 | 6 | 48 | 53 | 5 | 5 | 63 | 55 | 31 | 28 | 6 | 3 | 17 | 12 | 13,886 | 13,439 | 27,325 |
| Audubon | 19 | 17 | 1 | 3 | 7 | 8 | --- | --- | 12 | 5 | 12 | 7 | --- | --- | 5 | 5 | 45 | 46 | 2 | 1 | 1 | 6 | 5,134 | 4,980 | 10,114 |
| Benton | 48 | 42 | 22 | 20 | 1 | 10 | 2 | 2 | 20 | 18 | 23 | 23 | 3 | 3 | 17 | 11 | 99 | 119 | 3 | 1 | 43 | 45 | 11,421 | 10,890 | 22,311 |
| Black Hawk | 117 | 148 | 59 | 48 | 18 | 19 | 3 | 2 | 45 | 48 | 50 | 43 | 7 | 8 | 22 | 24 | 725 | 821 | 9 | 7 | 17 | 15 | 23,582 | 23,906 | 47,488 |
| Boone | 40 | 36 | 16 | 9 | 9 | 14 | 2 | 2 | 16 | 13 | 25 | 25 | 3 | 7 | 30 | 17 | 125 | 156 | 11 | 4 | 32 | 26 | 13,540 | 12,694 | 26,234 |
| Bremer | 21 | 24 | 1 | 1 | 5 | 2 | 1 | 3 | 9 | 14 | 9 | 7 | 3 | 2 | 1 | 5 | 183 | 184 | 3 | 1 | 35 | 31 | 7,589 | 7,351 | 14,940 |
| Buchanan | 34 | 29 | 17 | 9 | 7 | 2 | --- | 1 | 29 | 27 | 19 | 16 | 3 | 1 | 24 | 14 | 212 | 213 | --- | 3 | 20 | 17 | 9,001 | 8,877 | 17,878 |
| Buena Vista | 43 | 54 | 4 | 8 | 4 | 3 | --- | 1 | 14 | 11 | 16 | 12 | 2 | 5 | 8 | 3 | 211 | 240 | 1 | 2 | 19 | 9 | 7,278 | 6,949 | 14,227 |
| Butler | 33 | 42 | 4 | 5 | 3 | 1 | --- | 1 | 19 | 16 | 10 | 8 | 4 | 5 | 4 | --- | 199 | 201 | 1 | 2 | 9 | 5 | 7,923 | 7,406 | 15,329 |
| Calhoun | 49 | 36 | 16 | 11 | 9 | 9 | 1 | --- | 22 | 15 | 15 | 12 | 1 | 4 | 21 | 14 | 107 | 127 | 1 | 6 | 3 | 6 | 8,240 | 7,780 | 16,020 |
| Carroll | 55 | 48 | 11 | 8 | 12 | 7 | --- | 2 | 11 | 9 | 8 | 12 | 5 | 5 | 7 | 10 | 140 | 174 | 3 | 1 | 24 | 20 | 9,225 | 9,078 | 18,303 |
| Cass | 41 | 30 | 8 | 3 | 6 | 2 | 1 | 2 | 18 | 10 | 28 | 38 | 4 | 5 | 25 | 11 | 125 | 77 | 4 | 1 | 21 | 24 | 9,189 | 8,901 | 18,090 |
| Cedar | 23 | 24 | 17 | 11 | 6 | 1 | --- | 2 | 10 | 4 | 52 | 29 | 1 | 2 | 87 | 55 | 42 | 50 | 2 | 1 | 19 | 8 | 7,953 | 7,632 | 15,585 |
| Cerro Gordo | 114 | 135 | 24 | 2 | 17 | 12 | 1 | --- | 39 | 38 | 32 | 11 | 6 | 1 | 17 | 48 | 958 | 922 | 3 | 2 | 75 | 43 | 13,588 | 12,858 | 26,446 |
| Cherokee | 90 | 78 | 7 | 4 | 4 | 5 | --- | --- | 20 | 17 | 10 | 6 | 5 | --- | 16 | 12 | 271 | 267 | 2 | --- | 17 | 13 | 7,336 | 6,969 | 14,305 |
| Chickasaw | 36 | 40 | 4 | 2 | 1 | 3 | --- | --- | 10 | 20 | 2 | --- | 1 | 1 | --- | 1 | 326 | 333 | --- | --- | 23 | 16 | 7,354 | 7,126 | 14,480 |
| Clarke | 13 | 7 | 10 | 11 | 3 | 5 | --- | --- | 8 | 2 | 30 | 30 | 1 | 2 | 29 | 25 | 14 | 17 | 4 | 2 | 5 | 13 | 5,524 | 5,300 | 10,824 |
| Clay | 74 | 86 | 19 | 12 | 5 | 3 | 1 | --- | 14 | 21 | 20 | 15 | 7 | 4 | 14 | 6 | 244 | 256 | 2 | 3 | 50 | 24 | 6,604 | 6,256 | 12,860 |
| Clayton | 43 | 33 | 4 | 5 | 4 | 1 | --- | 1 | 26 | 16 | 15 | 8 | 1 | 5 | 6 | 4 | 338 | 345 | --- | --- | 11 | 25 | 11,594 | 10,978 | 22,572 |
| Clinton | 53 | 65 | 20 | 13 | 18 | 13 | --- | 2 | 38 | 35 | 42 | 34 | 5 | 8 | 13 | 10 | 284 | 302 | 1 | 2 | 26 | 48 | 19,072 | 19,053 | 38,125 |
| Crawford | 39 | 54 | 11 | 10 | 13 | 5 | 3 | 1 | 4 | 5 | 12 | 7 | 12 | 5 | 10 | 8 | 107 | 87 | 3 | 3 | 10 | 8 | 8,789 | 8,194 | 16,983 |
| Dallas | 41 | 39 | 22 | 20 | 14 | 20 | 1 | --- | 29 | 29 | 42 | 26 | 6 | 3 | 11 | 13 | 123 | 134 | 10 | 6 | 28 | 29 | 12,165 | 11,774 | 23,939 |
| Davis | 1 | 12 | 16 | 13 | 5 | 2 | --- | --- | 3 | 1 | 11 | 13 | 1 | --- | 9 | 9 | 10 | 10 | --- | --- | 5 | 6 | 6,588 | 6,345 | 12,933 |
| Decatur | 23 | 11 | 34 | 24 | 10 | 7 | 12 | 12 | 3 | 7 | 33 | 33 | 7 | 6 | 22 | 16 | 43 | 32 | 1 | 4 | 15 | 16 | 8,627 | 8,203 | 16,830 |
| Delaware | 31 | 38 | 4 | 4 | 7 | 2 | --- | 2 | 23 | 28 | 3 | 13 | 3 | 1 | 8 | 2 | 152 | 156 | 1 | 1 | 12 | 10 | 8,571 | 8,376 | 16,947 |
| Des Moines | 9 | 10 | 34 | 30 | 15 | 14 | 1 | 6 | 15 | 11 | 35 | 43 | 4 | 4 | 24 | 14 | 76 | 84 | 1 | 3 | 135 | 101 | 15,236 | 15,868 | 31,104 |
| Dickinson | 59 | 48 | 6 | 3 | 1 | 3 | --- | --- | 10 | 7 | 7 | 5 | --- | 1 | 4 | 3 | 151 | 128 | --- | 2 | 10 | 9 | 4,467 | 4,141 | 8,608 |

**Table No. 5**

| Counties | South Dakota | | Tennessee | | Texas | | Utah | | Vermont | | Virginia | | Washington | | West Virginia | | Wisconsin | | Wyoming | | Unknown | | Native Born Males | Native Born Females | Total Native Born |
|---|---|---|---|---|---|---|---|---|---|---|---|---|---|---|---|---|---|---|---|---|---|---|---|---|---|
| | Male. | Female. | Male. | Female. | Male. | Female. | Male. | Female. | Male. | Female. | Male. | Female. | Male. | Female. | Male. | Female. | Male. | Female. | Male. | Female. | Male. | Female. | | | |
| Dubuque | 47 | 75 | 18 | 14 | 15 | 14 | 6 | 3 | 22 | 26 | 23 | 14 | 9 | 7 | 13 | 10 | 1,243 | 1,445 | 2 | 3 | 30 | 35 | 26,201 | 27,095 | 53,296 |
| Emmet | 36 | 34 | 7 | 6 | 1 | 2 | 1 | --- | 10 | 12 | 15 | 8 | 5 | 1 | 3 | 1 | 168 | 152 | 3 | 1 | 15 | 11 | 5,051 | 4,747 | 9,798 |
| Fayette | 41 | 51 | 10 | 3 | 9 | 4 | 6 | 4 | 40 | 25 | 26 | 15 | 6 | 7 | 8 | 5 | 479 | 438 | 1 | 4 | 69 | 23 | 13,297 | 12,884 | 26,181 |
| Floyd | 60 | 56 | 3 | 6 | 6 | 4 | 2 | --- | 33 | 18 | 7 | 3 | 5 | 11 | 7 | 3 | 687 | 284 | --- | --- | 16 | 28 | 8,203 | 8,049 | 16,252 |
| Franklin | 36 | 34 | 6 | 7 | 2 | 1 | 4 | --- | 7 | 9 | 19 | 13 | 6 | 2 | 4 | 2 | 322 | 333 | 1 | 1 | 7 | 4 | 6,985 | 6,433 | 13,418 |
| Fremont | 8 | 18 | 85 | 79 | 9 | 6 | 4 | 6 | 9 | 9 | 45 | 32 | 9 | 9 | 30 | 14 | 45 | 43 | 2 | 2 | 12 | 6 | 8,016 | 7,571 | 15,587 |
| Greene | 14 | 30 | 9 | 1 | 3 | 3 | --- | --- | 16 | 17 | 23 | 19 | 4 | 2 | 6 | 3 | 124 | 120 | 3 | 4 | 10 | 6 | 7,824 | 7,539 | 15,363 |
| Grundy | 26 | 33 | --- | 1 | 2 | 1 | --- | --- | 7 | 15 | 11 | 9 | 2 | --- | 7 | 3 | 84 | 91 | --- | 1 | 3 | 8 | 5,913 | 5,797 | 11,710 |
| Guthrie | 42 | 37 | 8 | 4 | 3 | 7 | 2 | 2 | 18 | 13 | 21 | 13 | 3 | 6 | 13 | 11 | 64 | 66 | 3 | 2 | 17 | 16 | 8,964 | 8,609 | 17,573 |
| Hamilton | 53 | 46 | 15 | 5 | 13 | 6 | --- | --- | 19 | 15 | 21 | 13 | 7 | 8 | 17 | 19 | 136 | 170 | 3 | --- | 13 | 17 | 9,061 | 8,607 | 17,668 |
| Hancock | 28 | 44 | 3 | 2 | 1 | 1 | --- | --- | 11 | 5 | 6 | 10 | 3 | 1 | 5 | 4 | 178 | 187 | 7 | 1 | 18 | 13 | 6,058 | 5,686 | 11,744 |
| Hardin | 45 | 58 | 21 | 8 | 8 | 3 | --- | 6 | 22 | 22 | 20 | 11 | 7 | 5 | 13 | 10 | 247 | 232 | --- | --- | 20 | 11 | 10,072 | 9,754 | 19,826 |
| Harrison | 62 | 68 | 18 | 11 | 17 | 6 | 6 | 10 | 13 | 38 | 37 | 32 | 13 | 14 | 21 | 25 | 93 | 122 | 6 | 14 | 12 | 9 | 11,599 | 11,002 | 22,601 |
| Henry | 5 | 7 | 29 | 27 | 4 | 7 | --- | --- | 14 | 19 | 48 | 40 | 4 | 2 | 18 | 21 | 17 | 17 | --- | 2 | 55 | 53 | 8,385 | 8,530 | 16,915 |
| Howard | 46 | 45 | 4 | 1 | 4 | 3 | --- | --- | 21 | 23 | 4 | 6 | 2 | 3 | 5 | 3 | 307 | 298 | --- | --- | 5 | 7 | 6,246 | 6,037 | 12,283 |
| Humboldt | 27 | 35 | 8 | 10 | 3 | 3 | 2 | --- | 22 | 13 | 18 | 8 | 6 | 2 | 1 | 1 | 160 | 184 | 1 | 3 | 1 | 2 | 5,548 | 5,379 | 10,927 |
| Ida | 21 | 22 | 3 | 11 | 6 | 6 | --- | 2 | 3 | 5 | 5 | 5 | 2 | --- | 6 | 1 | 67 | 54 | --- | --- | 17 | 12 | 4,926 | 4,714 | 9,640 |
| Iowa | 14 | 18 | 21 | 11 | 5 | 2 | --- | 1 | 11 | 18 | 14 | 25 | 5 | 4 | 10 | 5 | 45 | 58 | --- | --- | 16 | 11 | 8,441 | 8,224 | 16,665 |
| Jackson | 26 | 18 | 4 | 6 | 1 | 2 | --- | --- | 16 | 12 | 24 | 14 | --- | 5 | 11 | 3 | 99 | 97 | --- | --- | 8 | 8 | 9,378 | 9,146 | 18,524 |
| Jasper | 38 | 39 | 43 | 33 | 6 | 9 | 4 | 2 | 26 | 24 | 54 | 35 | 10 | 2 | 20 | 12 | 98 | 96 | 3 | 5 | 40 | 32 | 12,671 | 12,331 | 25,002 |
| Jefferson | 2 | 3 | 28 | 31 | 5 | 2 | 1 | --- | 4 | 1 | 42 | 31 | 3 | 1 | 11 | 9 | 24 | 29 | 2 | 1 | 10 | 7 | 8,081 | 8,022 | 16,103 |
| Johnson | 20 | 21 | 110 | 84 | 7 | 11 | --- | 1 | 17 | 18 | 28 | 22 | 3 | 2 | 17 | 10 | 66 | 70 | --- | 1 | 11 | 13 | 12,455 | 12,348 | 24,803 |
| Jones | 28 | 32 | 5 | 3 | 10 | --- | --- | --- | 16 | 17 | 19 | 12 | 9 | 5 | 13 | 9 | 78 | 99 | 2 | --- | 25 | 12 | 8,875 | 8,260 | 17,135 |
| Keokuk | 11 | 15 | 29 | 30 | 1 | 2 | --- | 1 | 12 | 4 | 108 | 84 | 7 | 5 | 11 | 10 | 31 | 52 | 1 | 2 | 10 | --- | 10,335 | 9,971 | 20,306 |
| Kossuth | 70 | 76 | 9 | 7 | 8 | 9 | 3 | 2 | 21 | 11 | 32 | 23 | 3 | 5 | 16 | 9 | 378 | 344 | 1 | --- | 11 | 4 | 10,907 | 9,939 | 20,846 |
| Lee | 23 | 13 | 53 | 55 | 29 | 9 | 5 | 6 | 12 | 14 | 58 | 44 | 9 | 7 | 52 | 49 | 75 | 72 | 2 | 2 | 25 | 12 | 17,858 | 17,703 | 35,561 |
| Linn | 131 | 143 | 53 | 40 | 48 | 41 | 4 | 8 | 62 | 48 | 60 | 59 | 13 | 4 | 53 | 27 | 479 | 504 | 9 | 5 | 79 | 81 | 30,132 | 30,841 | 60,973 |
| Louisa | 5 | 5 | 34 | 39 | 5 | 16 | 1 | --- | 8 | 6 | 22 | 25 | 1 | 2 | 27 | 19 | 14 | 19 | --- | --- | 3 | 3 | 6,446 | 6,022 | 12,468 |
| Lucas | 8 | 8 | 14 | 21 | 5 | 3 | --- | --- | 5 | 2 | 47 | 38 | 5 | 2 | 26 | 22 | 16 | 15 | 7 | 10 | 12 | 10 | 7,304 | 6,977 | 14,281 |
| Lyon | 188 | 170 | 3 | 4 | 2 | 1 | --- | --- | 4 | 2 | 5 | 1 | 4 | 3 | 6 | 1 | 226 | 96 | --- | --- | 13 | 19 | 6,215 | 5,830 | 12,045 |

| | | | | | | | | | | | | | | | | | | | | | | | | | |
|---|---|---|---|---|---|---|---|---|---|---|---|---|---|---|---|---|---|---|---|---|---|---|---|---|---|
| Madison | 14 | 14 | 7 | 5 | 6 | 6 | --- | 1 | 5 | 7 | 48 | 25 | 2 | 1 | 20 | 5 | 35 | 43 | 2 | 2 | 10 | 5 | 7,650 | 7,326 | 14,976 |
| Mahaska | 27 | 24 | 33 | 41 | 12 | 5 | 2 | 2 | 13 | 8 | 87 | 62 | 4 | 6 | 31 | 35 | 66 | 54 | 1 | 2 | 29 | 15 | 13,708 | 13,395 | 27,103 |
| Marion | 15 | 26 | 91 | 83 | 6 | 17 | 1 | 1 | 2 | 2 | 55 | 43 | 8 | 5 | 11 | 15 | 23 | 25 | 8 | 4 | 8 | 9 | 11,001 | 10,764 | 21,765 |
| Marshall | 52 | 67 | 53 | 30 | 16 | 16 | 4 | --- | 70 | 46 | 55 | 38 | 7 | 5 | 29 | 17 | 194 | 224 | 5 | 7 | 453 | 302 | 15,460 | 14,585 | 30,045 |
| Mills | 23 | 19 | 65 | 53 | 10 | 8 | 6 | 3 | 10 | 9 | 22 | 15 | 12 | 6 | 13 | 10 | 39 | 42 | 3 | 7 | 52 | 48 | 7,276 | 6,924 | 14,200 |
| Mitchell | 43 | 46 | 3 | 3 | 1 | 4 | 1 | --- | 37 | 37 | 6 | 6 | 4 | 4 | 4 | 4 | 490 | 524 | --- | --- | 14 | 14 | 6,409 | 6,272 | 12,681 |
| Monona | 96 | 103 | 35 | 36 | 3 | 4 | 2 | 5 | 12 | 10 | 26 | 20 | 4 | 6 | 38 | 25 | 129 | 141 | 2 | 1 | 14 | 24 | 8,076 | 7,541 | 15,617 |
| Monroe | 19 | 11 | 49 | 27 | 16 | 9 | 1 | 3 | 3 | 3 | 349 | 237 | 7 | 8 | 35 | 24 | 34 | 37 | 4 | 6 | 19 | 6 | 11,687 | 10,994 | 22,681 |
| Montgomery | 27 | 16 | 15 | 8 | 15 | 10 | 1 | 2 | 17 | 15 | 25 | 21 | 7 | 6 | 18 | 10 | 58 | 73 | 9 | 2 | 21 | 9 | 7,777 | 7,630 | 15,407 |
| Muscatine | 17 | 22 | 22 | 21 | 6 | 9 | 2 | --- | 12 | 15 | 38 | 33 | 5 | 3 | 13 | 15 | 96 | 112 | 1 | --- | 18 | 15 | 12,805 | 12,841 | 25,646 |
| O'Brien | 111 | 134 | 8 | 3 | 7 | 2 | --- | --- | 14 | 4 | 12 | 4 | 5 | 7 | 14 | 4 | 273 | 239 | 1 | 1 | 20 | 15 | 7,972 | 7,559 | 15,531 |
| Osceola | 45 | 63 | 1 | 1 | 4 | 2 | 1 | --- | 10 | 7 | 1 | 2 | 1 | 5 | 1 | ----- | 180 | 175 | 4 | --- | 15 | 24 | 4,432 | 4,095 | 8,527 |
| Page | 30 | 39 | 150 | 139 | 19 | 21 | 10 | 5 | 10 | 5 | 33 | 30 | 6 | 8 | 29 | 13 | 71 | 93 | 6 | 13 | 48 | 25 | 11,749 | 11,499 | 23,248 |
| Palo Alto | 61 | 53 | 4 | 4 | 3 | 4 | 4 | --- | 6 | 5 | 13 | 8 | 7 | 10 | 3 | 2 | 271 | 207 | 1 | 1 | 7 | 3 | 6,835 | 6,202 | 13,037 |
| Plymouth | 275 | 314 | 9 | 10 | 5 | 3 | --- | --- | 13 | 11 | 8 | 8 | 3 | 11 | 11 | 9 | 373 | 368 | 2 | 6 | 13 | 3 | 10,352 | 9,788 | 20,140 |
| Pocahontas | 40 | 33 | 6 | 2 | 4 | 2 | 1 | --- | 9 | 7 | 14 | 12 | --- | 3 | 4 | 4 | 159 | 173 | 2 | 1 | 26 | 26 | 7,024 | 6,647 | 13,671 |
| Polk | 207 | 216 | 250 | 200 | 117 | 100 | 22 | 12 | 100 | 96 | 387 | 305 | 46 | 49 | 126 | 121 | 688 | 739 | 30 | 41 | 82 | 58 | 56,781 | 58,150 | 114,931 |
| Pottawattamie | 110 | 109 | 52 | 47 | 50 | 43 | 43 | 41 | 56 | 34 | 99 | 64 | 10 | 14 | 40 | 41 | 242 | 274 | 23 | 24 | 453 | 436 | 25,056 | 24,863 | 49,919 |
| Poweshiek | 31 | 22 | 36 | 21 | 9 | 12 | 2 | 1 | 47 | 53 | 98 | 65 | 8 | 3 | 19 | 13 | 56 | 58 | 2 | 1 | 11 | 14 | 9,310 | 9,178 | 18,488 |
| Ringgold | 13 | 18 | 10 | 8 | 6 | 4 | 2 | --- | 5 | 3 | 32 | 20 | 4 | 5 | 16 | 8 | 25 | 25 | 21 | 4 | 10 | 12 | 6,741 | 6,250 | 12,991 |
| Sac | 41 | 47 | 13 | 4 | 4 | 3 | 1 | 4 | 13 | 8 | 14 | 9 | 2 | 3 | 10 | 8 | 196 | 201 | 4 | 1 | 28 | 21 | 7,640 | 7,374 | 15,014 |
| Scott | 53 | 51 | 79 | 50 | 47 | 28 | 9 | 3 | 37 | 27 | 42 | 40 | 19 | 11 | 33 | 34 | 378 | 393 | 10 | 8 | 145 | 105 | 27,264 | 27,114 | 54,378 |
| Shelby | 31 | 25 | 5 | 5 | 3 | 1 | 7 | 6 | 5 | 1 | 12 | 10 | 5 | 5 | 7 | 9 | 118 | 113 | --- | 2 | 10 | 6 | 7,064 | 6,812 | 13,876 |
| Sioux | 357 | 364 | 3 | 7 | 1 | --- | --- | --- | 14 | 10 | 7 | 7 | 10 | 5 | 11 | 3 | 296 | 310 | 2 | --- | 14 | 23 | 9,518 | 9,331 | 18,849 |
| Story | 54 | 56 | 17 | 10 | 11 | 10 | 2 | --- | 15 | 20 | 28 | 26 | 3 | 2 | 11 | 19 | 151 | 159 | 4 | 4 | 15 | 7 | 11,571 | 11,472 | 23,043 |
| Tama | 44 | 33 | 4 | 8 | 4 | 5 | 3 | --- | 24 | 4 | 13 | 36 | 7 | 4 | 25 | 7 | 107 | 115 | 2 | 3 | 21 | 19 | 10,215 | 9,556 | 19,771 |
| Taylor | 23 | 23 | 85 | 61 | 1 | 7 | --- | 3 | 11 | 5 | 29 | 33 | 6 | 4 | 24 | 19 | 58 | 41 | 1 | 2 | 11 | 11 | 8,206 | 7,966 | 16,172 |
| Union | 13 | 11 | 13 | 12 | 7 | 14 | 1 | 1 | 11 | 13 | 23 | 30 | 2 | 10 | 23 | 24 | 59 | 62 | 1 | 3 | 10 | 6 | 8,186 | 8,021 | 16,207 |
| Van Buren | 8 | 8 | 15 | 7 | 4 | 2 | --- | --- | 1 | 4 | 52 | 42 | 4 | 2 | 17 | 22 | 11 | 16 | --- | 2 | 5 | 7 | 7,390 | 7,231 | 14,621 |
| Wapello | 19 | 29 | 53 | 26 | 14 | 22 | 2 | 4 | 10 | 11 | 88 | 71 | 6 | 6 | 18 | 17 | 96 | 81 | 4 | 6 | 64 | 27 | 17,835 | 17,646 | 35,481 |
| Warren | 14 | 16 | 13 | 13 | 4 | 4 | 2 | 1 | 1 | 4 | 93 | 76 | 4 | 8 | 48 | 36 | 43 | 32 | 4 | 5 | 7 | 10 | 8,908 | 8,932 | 17,840 |
| Washington | 6 | 12 | 29 | 34 | 12 | 9 | 1 | 1 | 9 | 7 | 63 | 51 | 1 | 2 | 35 | 24 | 29 | 30 | 2 | --- | 6 | 13 | 9,594 | 9,528 | 19,122 |
| Wayne | 10 | 11 | 30 | 21 | 2 | 2 | --- | 1 | 6 | 3 | 30 | 43 | 2 | --- | 102 | 70 | 17 | 13 | 2 | 1 | 12 | 13 | 7,995 | 7,874 | 15,869 |
| Webster | 88 | 107 | 22 | 16 | 17 | 13 | 2 | 3 | 33 | 30 | 42 | 20 | 7 | 3 | 11 | 10 | 374 | 337 | 4 | 6 | 26 | 15 | 16,701 | 16,038 | 32,739 |
| Winnebago | 40 | 39 | 3 | 1 | 2 | 2 | --- | --- | 10 | 3 | 3 | 3 | 3 | 1 | 2 | ----- | 246 | 229 | --- | --- | 3 | 1 | 5,737 | 5,363 | 11,100 |
| Winneshiek | 39 | 58 | ----- | 2 | 7 | 9 | --- | 2 | 10 | 14 | 3 | 5 | 3 | 6 | 3 | 2 | 229 | 272 | 1 | 1 | 13 | 8 | 9,595 | 9,426 | 19,021 |
| Woodbury | 1,436 | 1,583 | 117 | 97 | 67 | 48 | 16 | 21 | 91 | 70 | 81 | 72 | 33 | 52 | 61 | 46 | 1,104 | 1,033 | 25 | 40 | 145 | 111 | 34,982 | 32,698 | 67,680 |
| Worth | 16 | 24 | 5 | 6 | 5 | 1 | --- | 1 | 7 | 3 | 4 | ----- | 6 | --- | 4 | 3 | 264 | 234 | 1 | --- | 7 | 3 | 4,838 | 4,566 | 9,404 |
| Wright | 51 | 63 | 10 | 9 | 7 | 4 | --- | 1 | 24 | 16 | 11 | 14 | 7 | 4 | 17 | 4 | 252 | 276 | 1 | 1 | 17 | 9 | 8,692 | 8,306 | 16,998 |

# TABLE NO. 6—COUNTRY OF BIRTH.

## Persons Foreign Born, by Counties, According to Country of Birth and Sex.

| Counties | Austria | | Bohemia | | Canada | | China | | Denmark | | England | | France | | Germany | | Holland | | Greece | | Hungary | | Ireland | | Spain | | Italy | |
|---|---|---|---|---|---|---|---|---|---|---|---|---|---|---|---|---|---|---|---|---|---|---|---|---|---|---|---|---|
| | Male. | Female. | Male. | Female. | Male. | Female. | Male. | Female. | Male. | Female. | Male. | Female. | Male. | Female. | Male. | Female. | Male. | Female. | Male. | Female. | Male. | Female. | Male. | Female. | Male. | Female. | Male. | Female. |
| The State | 4,850 | 2,805 | 4,976 | 4,524 | 5,755 | 5,225 | 97 | 15 | 11,276 | 7,679 | 8,772 | 6,909 | 1,131 | 752 | 48,662 | 39,788 | 7,261 | 5,577 | 4,520 | 158 | 815 | 485 | 7,551 | 6,748 | 13 | 11 | 4,630 | 1,625 |
| Adair | 11 | 5 | 6 | 5 | 29 | 25 | 1 | --- | 61 | 36 | 34 | 30 | 3 | 4 | 218 | 185 | 1 | 1 | 6 | --- | --- | --- | 62 | 53 | --- | --- | --- | --- |
| Adams | --- | --- | 39 | 25 | 13 | 10 | 1 | 1 | 12 | 5 | 37 | 24 | 6 | 11 | 43 | 34 | --- | --- | --- | --- | --- | --- | 25 | 31 | --- | --- | --- | 1 |
| Allamakee | 4 | 5 | 25 | 32 | 43 | 27 | --- | --- | 7 | 7 | 36 | 22 | 4 | 8 | 462 | 394 | --- | 1 | 1 | --- | --- | --- | 103 | 95 | --- | --- | --- | 1 |
| Appanoose | 233 | 131 | 12 | 9 | 16 | 6 | --- | --- | 22 | 11 | 183 | 148 | 48 | 46 | 52 | 29 | --- | --- | 3 | --- | 381 | 227 | 49 | 9 | --- | --- | 562 | 246 |
| Audubon | 11 | 17 | --- | --- | 18 | 7 | 1 | 1 | 966 | 672 | 25 | 14 | 3 | 2 | 365 | 248 | --- | --- | --- | --- | 1 | --- | 17 | 12 | --- | --- | --- | --- |
| Benton | 30 | 29 | 114 | 103 | 38 | 33 | --- | --- | 18 | 26 | 76 | 32 | 2 | 7 | 688 | 548 | 1 | 1 | 16 | 2 | --- | --- | 63 | 53 | --- | --- | 13 | 1 |
| Black Hawk | 121 | 52 | 8 | 5 | 176 | 136 | 6 | --- | 625 | 518 | 295 | 218 | 13 | 27 | 990 | 843 | 13 | 9 | 559 | 16 | 6 | 5 | 184 | 159 | --- | 1 | 63 | 14 |
| Boone | 29 | 12 | 9 | 6 | 46 | 29 | 1 | --- | 45 | 32 | 165 | 85 | 1 | 2 | 357 | 280 | --- | --- | 119 | 3 | 1 | 1 | 47 | 39 | --- | --- | 30 | 16 |
| Bremer | 6 | 5 | 2 | 1 | 29 | 19 | 1 | --- | 20 | 17 | 47 | 26 | 1 | --- | 880 | 735 | 2 | 2 | 9 | --- | 1 | 2 | 23 | 31 | --- | --- | 3 | 2 |
| Buchanan | 10 | 3 | 21 | 16 | 64 | 54 | --- | --- | 84 | 48 | 82 | 59 | 8 | 5 | 328 | 277 | 5 | 3 | 10 | 1 | 1 | --- | 93 | 114 | --- | --- | 9 | 1 |
| Buena Vista | 2 | 4 | --- | --- | 46 | 51 | 1 | --- | 389 | 250 | 53 | 62 | 3 | 1 | 329 | 258 | 9 | 4 | 2 | --- | 2 | --- | 34 | 26 | --- | --- | --- | --- |
| Butler | 10 | 6 | --- | --- | 66 | 53 | --- | --- | 80 | 45 | 179 | 171 | 1 | 3 | 720 | 664 | 287 | 178 | 3 | --- | 3 | 3 | 32 | 38 | --- | --- | 1 | --- |
| Calhoun | 12 | 37 | 3 | 2 | 87 | 58 | 1 | --- | 49 | 33 | 51 | 43 | 4 | 1 | 439 | 356 | 2 | --- | 14 | --- | --- | --- | 56 | 48 | --- | --- | 8 | --- |
| Carroll | 10 | 3 | 3 | 1 | 29 | 28 | 2 | 1 | 5 | 19 | 58 | 32 | 2 | 2 | 1,201 | 931 | 19 | 11 | 69 | 4 | 2 | 1 | 66 | 52 | --- | --- | 10 | --- |
| Cass | 10 | 1 | --- | 1 | 19 | 46 | --- | --- | 198 | 142 | 76 | 50 | 4 | 14 | 437 | 378 | 2 | --- | 3 | --- | 1 | --- | 43 | 52 | --- | --- | 8 | --- |
| Cedar | 4 | 2 | 38 | 27 | 28 | 22 | --- | --- | 96 | 72 | 43 | 26 | 6 | 1 | 788 | 654 | 1 | 1 | 6 | --- | 4 | 2 | 46 | 35 | --- | --- | 10 | 4 |
| Cerro Gordo | 147 | 52 | 85 | 70 | 133 | 124 | 3 | --- | 321 | 200 | 171 | 140 | 11 | 4 | 548 | 460 | 15 | 12 | 687 | 19 | 27 | 11 | 142 | 119 | --- | --- | 221 | 35 |
| Cherokee | 11 | 2 | 5 | 1 | 91 | 73 | --- | --- | 91 | 55 | 123 | 75 | 2 | 1 | 339 | 264 | 8 | 2 | 39 | --- | --- | --- | 89 | 60 | --- | --- | 8 | 1 |
| Chickasaw | 11 | 13 | 28 | 33 | 49 | 40 | --- | --- | 24 | 9 | 43 | 30 | 5 | 2 | 546 | 416 | 3 | 1 | --- | --- | 3 | 2 | 54 | 51 | --- | --- | 1 | --- |
| Clarke | 1 | 1 | 2 | 2 | 9 | 7 | --- | --- | 2 | 2 | 22 | 18 | 3 | 1 | 29 | 21 | --- | 2 | 4 | --- | --- | --- | 17 | 9 | --- | --- | --- | --- |
| Clay | 7 | 3 | 5 | 4 | 59 | 32 | 2 | --- | 197 | 154 | 38 | 40 | --- | 3 | 439 | 221 | 17 | 11 | 8 | --- | 2 | --- | 15 | 16 | --- | --- | 3 | --- |
| Clayton | 30 | 11 | 35 | 40 | 33 | 30 | --- | --- | 13 | 5 | 51 | 28 | 3 | 1 | 850 | 773 | 5 | 2 | 21 | --- | --- | 1 | 68 | 52 | --- | --- | 1 | --- |
| Clinton | 334 | 87 | 6 | 4 | 145 | 169 | 1 | --- | 443 | 328 | 150 | 201 | 13 | 9 | 2,176 | 1,909 | 19 | 8 | 67 | 1 | 20 | 4 | 302 | 333 | --- | --- | 21 | 9 |
| Crawford | 18 | 4 | 21 | 12 | 66 | 55 | --- | --- | 61 | 37 | 87 | 65 | 6 | 4 | 1,333 | 1,063 | 3 | 1 | 8 | --- | --- | --- | 129 | 125 | --- | --- | 6 | 1 |
| Dallas | 263 | 114 | 13 | 11 | 39 | 41 | --- | --- | 14 | 1 | 80 | 76 | 6 | 3 | 162 | 129 | 7 | 3 | 12 | --- | 1 | 3 | 78 | 59 | --- | --- | 173 | 101 |

| | | | | | | | | | | | | | | | | | | | | | | | | | | | | |
|---|---|---|---|---|---|---|---|---|---|---|---|---|---|---|---|---|---|---|---|---|---|---|---|---|---|---|---|---|
| Davis | 1 | 1 | ---- | ---- | 10 | 9 | --- | --- | 1 | 5 | 6 | 7 | 5 | 4 | 56 | 40 | 1 | ---- | 5 | --- | --- | --- | 4 | 5 | --- | --- | ---- | ---- |
| Decatur | ---- | ---- | 2 | 1 | 23 | 26 | --- | --- | 9 | 5 | 43 | 42 | 1 | 2 | 20 | 9 | 1 | 1 | ---- | --- | --- | --- | 21 | 11 | --- | --- | ---- | ---- |
| Delaware | 31 | 11 | 15 | 14 | 49 | 52 | --- | --- | 7 | 2 | 27 | 82 | 65 | 4 | 402 | 350 | 6 | 1 | 1 | --- | --- | --- | 94 | 91 | --- | 2 | 10 | 6 |
| Des Moines | 118 | 72 | 1 | 1 | 52 | 52 | 1 | --- | 81 | 54 | 95 | 83 | 27 | 17 | 1,165 | 994 | 2 | 5 | 22 | 3 | 3 | 2 | 94 | 103 | --- | --- | 17 | 16 |
| Dickinson | 8 | 4 | 2 | 1 | 26 | 35 | --- | --- | 43 | 29 | 40 | 26 | 3 | --- | 226 | 135 | 14 | 9 | ---- | --- | 3 | 1 | 17 | 11 | --- | --- | 1 | ---- |
| Dubuque | 275 | 155 | 34 | 19 | 82 | 115 | --- | --- | 21 | 3 | 278 | 200 | 41 | 43 | 2,218 | 1,850 | 57 | 27 | 105 | 1 | 25 | 11 | 424 | 465 | --- | --- | 173 | 33 |
| Emmet | 4 | 2 | ---- | 1 | 39 | 31 | --- | --- | 302 | 166 | 31 | 23 | 1 | 1 | 154 | 130 | 8 | 4 | ---- | --- | --- | --- | 27 | 26 | --- | --- | ---- | ---- |
| Fayette | 47 | 17 | 11 | 9 | 109 | 83 | 1 | 2 | 26 | 34 | 104 | 82 | 7 | 3 | 658 | 585 | 9 | 5 | 8 | --- | 10 | 10 | 78 | 73 | --- | --- | 271 | 58 |
| Floyd | 21 | 10 | 14 | 11 | 83 | 75 | --- | --- | 41 | 17 | 49 | 43 | 2 | --- | 665 | 570 | 9 | 9 | 33 | --- | 2 | 2 | 47 | 47 | --- | --- | 1 | ---- |
| Franklin | 4 | ---- | 6 | 7 | 48 | 40 | 1 | 3 | 318 | 197 | 83 | 82 | 2 | --- | 688 | 524 | 63 | 35 | 39 | --- | --- | --- | 23 | 23 | --- | --- | 1 | 1 |
| Fremont | ---- | ---- | 3 | 1 | 29 | 27 | --- | --- | 17 | 13 | 34 | 33 | 1 | --- | 85 | 74 | 3 | ---- | ---- | --- | --- | --- | 36 | 38 | --- | --- | ---- | ---- |
| Greene | 13 | 5 | 5 | 2 | 61 | 57 | --- | --- | 70 | 45 | 71 | 53 | 5 | --- | 124 | 113 | 1 | ---- | 15 | --- | --- | --- | 77 | 50 | --- | --- | 1 | ---- |
| Grundy | 22 | 14 | 5 | 3 | 40 | 46 | 1 | --- | 223 | 122 | 24 | 17 | 2 | --- | 791 | 686 | 65 | 48 | ---- | --- | --- | --- | 51 | 36 | --- | --- | ---- | ---- |
| Guthrie | 21 | 16 | 14 | 14 | 19 | 21 | 1 | --- | 94 | 65 | 75 | 71 | 2 | --- | 123 | 89 | 1 | ---- | 7 | --- | --- | --- | 59 | 48 | --- | --- | 1 | ---- |
| Hamilton | ---- | 1 | 3 | 4 | 45 | 52 | 1 | --- | 148 | 107 | 56 | 37 | 11 | 6 | 269 | 222 | 24 | 19 | 31 | --- | 2 | --- | 36 | 31 | --- | --- | 27 | 3 |
| Hancock | 55 | 45 | 53 | 32 | 26 | 26 | --- | --- | 216 | 129 | 39 | 26 | 4 | 1 | 496 | 391 | 19 | 18 | ---- | --- | --- | --- | 36 | 23 | --- | --- | 2 | 2 |
| Hardin | 8 | 4 | 3 | 4 | 54 | 50 | 1 | --- | 60 | 47 | 79 | 54 | 4 | 3 | 842 | 707 | 25 | 17 | 45 | --- | 5 | 5 | 25 | 37 | --- | --- | 14 | ---- |
| Harrison | 42 | 16 | 9 | 7 | 90 | 85 | 1 | --- | 156 | 95 | 82 | 66 | 4 | 1 | 323 | 236 | ---- | 1 | 60 | --- | 6 | 1 | 68 | 61 | --- | --- | 6 | 3 |
| Henry | 7 | 7 | 1 | ---- | 32 | 36 | --- | --- | 11 | 10 | 34 | 27 | 25 | 13 | 151 | 94 | 2 | 1 | 7 | --- | --- | --- | 20 | 33 | --- | --- | 1 | ---- |
| Howard | 36 | 32 | 176 | 143 | 50 | 59 | --- | --- | 33 | 24 | 42 | 24 | 5 | 2 | 272 | 230 | 15 | 14 | 2 | --- | 1 | 1 | 63 | 54 | --- | --- | ---- | ---- |
| Humboldt | 4 | 5 | 3 | 3 | 56 | 52 | --- | --- | 285 | 178 | 35 | 26 | 5 | 4 | 189 | 129 | 10 | 7 | 1 | --- | --- | --- | 30 | 20 | --- | --- | 5 | ---- |
| Ida | 5 | 1 | 1 | ---- | 25 | 19 | --- | --- | 146 | 72 | 30 | 19 | 2 | --- | 682 | 479 | 6 | 8 | 12 | --- | --- | --- | 57 | 34 | 1 | --- | ---- | ---- |
| Iowa | 43 | 29 | 31 | 12 | 30 | 39 | --- | --- | 8 | 4 | 34 | 22 | 6 | 1 | 666 | 469 | 6 | 1 | 3 | --- | --- | --- | 96 | 85 | --- | --- | 3 | 2 |
| Jackson | 20 | 10 | 15 | 18 | 62 | 62 | --- | --- | 61 | 40 | 66 | 56 | 10 | 7 | 773 | 633 | 1 | 2 | 10 | --- | 1 | 1 | 73 | 72 | --- | --- | 1 | ---- |
| Jasper | 70 | 76 | 19 | 10 | 36 | 36 | --- | --- | 29 | 15 | 193 | 172 | 12 | 4 | 218 | 180 | 402 | 264 | 11 | --- | 14 | 10 | 106 | 92 | --- | --- | 11 | 15 |
| Jefferson | 14 | 5 | ---- | ---- | 4 | 22 | --- | --- | 1 | 3 | 19 | 16 | 13 | 10 | 127 | 68 | 1 | ---- | 17 | --- | --- | --- | 10 | 16 | --- | --- | 1 | ---- |
| Johnson | 86 | 78 | 487 | 522 | 33 | 40 | 4 | --- | 36 | 20 | 69 | 64 | 9 | 6 | 305 | 249 | 19 | 12 | 16 | 1 | --- | 2 | 98 | 104 | --- | --- | 6 | 6 |
| Jones | 55 | 40 | 105 | 89 | 45 | 42 | --- | --- | 12 | 7 | 41 | 35 | 4 | 1 | 580 | 439 | 1 | 1 | 21 | 2 | 1 | 1 | 94 | 76 | --- | --- | 7 | ---- |
| Keokuk | 5 | 3 | 1 | 1 | 20 | 17 | --- | --- | 4 | 2 | 72 | 65 | 17 | 3 | 209 | 221 | 1 | 5 | ---- | --- | --- | 2 | 87 | 34 | --- | --- | 4 | 2 |
| Kossuth | 43 | 31 | 2 | 3 | 57 | 49 | 3 | --- | 176 | 102 | 61 | 33 | 10 | 8 | 958 | 751 | 20 | 12 | 9 | --- | 20 | 13 | 54 | 39 | --- | --- | 3 | ---- |
| Lee | 19 | 14 | 1 | 2 | 57 | 42 | 2 | --- | 23 | 10 | 100 | 65 | 21 | 14 | 595 | 575 | 38 | 23 | 69 | 2 | 1 | --- | 126 | 136 | --- | 3 | 26 | 5 |
| Linn | 230 | 133 | 1,984 | 1,863 | 227 | 205 | 7 | 2 | 128 | 80 | 235 | 228 | 12 | 10 | 507 | 469 | 18 | 13 | 516 | 12 | 21 | 4 | 291 | 257 | --- | --- | 82 | 41 |
| Louisa | 1 | 3 | 1 | 1 | 14 | 11 | 1 | --- | ---- | ---- | 22 | 18 | 3 | 1 | 76 | 52 | 1 | 2 | 2 | --- | 1 | 3 | 25 | 21 | --- | --- | 1 | 1 |
| Lucas | 63 | 7 | ---- | ---- | 13 | 8 | --- | --- | 3 | 1 | 96 | 92 | 3 | 1 | 46 | 27 | 1 | ---- | 1 | 2 | 1 | --- | 21 | 20 | --- | --- | 31 | 5 |
| Lyon | 3 | ---- | 1 | ---- | 31 | 22 | --- | --- | 62 | 25 | 33 | 16 | 1 | 3 | 892 | 648 | 585 | 362 | 10 | --- | --- | --- | 28 | 20 | --- | --- | 1 | 2 |
| Madison | 38 | 6 | 1 | 3 | 20 | 19 | --- | --- | 14 | 10 | 26 | 22 | 1 | 1 | 57 | 35 | 5 | 2 | 1 | --- | --- | --- | 45 | 31 | --- | --- | ---- | 1 |
| Mahaska | 98 | 76 | 3 | 2 | 38 | 28 | --- | --- | 8 | 2 | 147 | 124 | 15 | 11 | 90 | 95 | 347 | 275 | 10 | --- | 11 | 8 | 39 | 34 | --- | --- | 26 | 16 |
| Marion | 93 | 59 | 3 | ---- | 10 | 16 | --- | --- | 1 | 3 | 101 | 55 | 42 | 23 | 53 | 34 | 743 | 646 | 3 | 1 | 8 | 2 | 22 | 20 | --- | --- | 84 | 25 |
| Marshall | 59 | 35 | 86 | 89 | 99 | 119 | 2 | --- | 60 | 49 | 110 | 75 | 17 | 10 | 427 | 367 | 19 | 7 | 71 | 4 | 1 | --- | 97 | 90 | --- | --- | 80 | 33 |
| Mills | 1 | 2 | 2 | ---- | 22 | 23 | --- | --- | 12 | 10 | 62 | 47 | 3 | 1 | 164 | 128 | 7 | 1 | ---- | --- | --- | --- | 32 | 24 | --- | --- | ---- | ---- |
| Mitchell | 45 | 22 | 67 | 66 | 6 | 29 | --- | --- | 93 | 54 | 43 | 34 | ---- | --- | 329 | 224 | 4 | 3 | 3 | --- | 14 | 14 | 25 | 30 | --- | --- | 2 | ---- |
| Monona | 12 | 8 | ---- | 1 | 38 | 37 | 1 | --- | 244 | 171 | 52 | 55 | 1 | 3 | 241 | 199 | 3 | 3 | 3 | --- | 1 | 1 | 35 | 32 | --- | --- | ---- | ---- |
| Monroe | 350 | 197 | 5 | 3 | 20 | 21 | --- | --- | 1 | ---- | 325 | 235 | 65 | 51 | 80 | 51 | 49 | 41 | 2 | --- | 14 | 10 | 103 | 91 | --- | --- | 250 | 102 |
| Montgomery | 4 | 4 | ---- | ---- | 31 | 40 | --- | --- | 7 | 6 | 58 | 34 | 5 | 3 | 73 | 53 | 1 | ---- | 7 | 1 | 1 | --- | 22 | 14 | --- | --- | ---- | ---- |
| Muscatine | 40 | 15 | 8 | 5 | 36 | 29 | --- | --- | 29 | 13 | 40 | 37 | 16 | 11 | 1,001 | 857 | 96 | 75 | 24 | 3 | 2 | 1 | 78 | 75 | --- | --- | 24 | 9 |

| Table No. 6 Counties | Austria | | Bohemia | | Canada | | China | | Denmark | | England | | France | | Germany | | Holland | | Greece | | Hungary | | Ireland | | Spain | | Italy | |
|---|---|---|---|---|---|---|---|---|---|---|---|---|---|---|---|---|---|---|---|---|---|---|---|---|---|---|---|---|
| | Male. | Female. | Male. | Female. | Male. | Female. | Male. | Female. | Male. | Female. | Male. | Female. | Male. | Female. | Male. | Female. | Male. | Female. | Male. | Female. | Male. | Female. | Male. | Female. | Male. | Female. | Male. | Female. |
| O'Brien | 11 | 4 | 3 | 5 | 67 | 80 | 1 | 1 | 33 | 21 | 114 | 124 | ---- | 1 | 787 | 579 | 406 | 316 | 6 | --- | 1 | --- | 49 | 37 | 1 | --- | 3 | ---- |
| Osceola | 10 | 13 | 4 | 5 | 56 | 31 | --- | --- | 17 | 11 | 23 | 14 | 1 | --- | 478 | 375 | 267 | 168 | 5 | --- | --- | 1 | 15 | 13 | --- | --- | 4 | 5 |
| Page | 5 | 4 | 3 | 1 | 44 | 29 | 2 | 1 | 16 | 10 | 55 | 36 | 9 | 2 | 147 | 110 | 5 | 1 | 4 | 1 | --- | --- | 42 | 36 | --- | --- | 3 | 3 |
| Palo Alto | 15 | 14 | 2 | ---- | 72 | 58 | --- | --- | 183 | 135 | 45 | 26 | 8 | 5 | 252 | 205 | 7 | 2 | 2 | --- | 21 | 18 | 103 | 84 | --- | --- | ---- | ---- |
| Plymouth | 19 | 11 | 3 | 3 | 125 | 84 | --- | --- | 106 | 68 | 122 | 82 | 9 | 14 | 1,300 | 941 | 71 | 50 | 24 | --- | 2 | 1 | 97 | 62 | --- | --- | 20 | 2 |
| Pocahontas | 40 | 31 | 40 | 44 | 49 | 37 | --- | --- | 111 | 70 | 59 | 37 | 4 | 1 | 423 | 301 | 9 | 6 | 4 | --- | 1 | --- | 76 | 65 | --- | --- | ---- | ---- |
| Polk | 362 | 215 | 9 | 8 | 382 | 319 | 11 | 3 | 299 | 230 | 884 | 688 | 48 | 52 | 828 | 830 | 70 | 59 | 293 | 20 | 18 | 16 | 428 | 449 | 2 | 2 | 1,324 | 471 |
| Pottawattamie | 130 | 59 | 9 | 8 | 141 | 152 | --- | --- | 1,055 | 802 | 207 | 195 | 20 | 10 | 1,242 | 1,070 | 26 | 12 | 131 | 9 | --- | 1 | 165 | 178 | --- | --- | 170 | 80 |
| Poweshiek | 24 | 18 | 27 | 23 | 47 | 37 | 2 | --- | 9 | 2 | 75 | 74 | 4 | 2 | 200 | 173 | 22 | 16 | 22 | 2 | 2 | 1 | 144 | 123 | --- | --- | 4 | ---- |
| Ringgold | ---- | 1 | 37 | 32 | 19 | 14 | 1 | --- | 9 | 2 | 22 | 14 | 1 | 1 | 24 | 17 | 8 | 3 | ---- | --- | --- | --- | 33 | 15 | --- | --- | ---- | ---- |
| Sac | 7 | 3 | ---- | 1 | 65 | 61 | 2 | --- | 41 | 33 | 86 | 69 | 9 | 4 | 520 | 370 | 10 | 5 | 2 | --- | --- | 1 | 40 | 23 | --- | --- | 15 | 2 |
| Scott | 308 | 146 | 54 | 52 | 141 | 163 | 3 | --- | 143 | 109 | 192 | 188 | 29 | 20 | 3,730 | 3,383 | 39 | 24 | 390 | 24 | 37 | 12 | 252 | 295 | --- | 2 | 70 | 33 |
| Shelby | 14 | 8 | 1 | 1 | 31 | 28 | --- | --- | 840 | 575 | 36 | 17 | 1 | 2 | 533 | 360 | 2 | 1 | 10 | --- | --- | --- | 106 | 26 | --- | --- | 5 | 2 |
| Sioux | 3 | 3 | 8 | 1 | 44 | 29 | --- | --- | 22 | 10 | 35 | 35 | 8 | 5 | 454 | 343 | 2,885 | 2,266 | 3 | --- | --- | --- | 44 | 28 | --- | --- | 6 | 2 |
| Story | 4 | 2 | 5 | 5 | 71 | 65 | 2 | --- | 172 | 133 | 81 | 53 | 3 | --- | 90 | 61 | 2 | ---- | 26 | --- | 3 | 1 | 72 | 52 | --- | --- | 9 | 1 |
| Tama | 36 | 30 | 576 | 500 | 63 | 53 | --- | --- | 32 | 16 | 48 | 39 | 2 | --- | 672 | 508 | 5 | 1 | 42 | --- | 11 | 5 | 62 | 48 | --- | --- | 14 | 3 |
| Taylor | 2 | 3 | ---- | ---- | 28 | 26 | --- | --- | 1 | 1 | 44 | 30 | ---- | 2 | 49 | 38 | 3 | 2 | ---- | --- | --- | --- | 24 | 19 | --- | --- | ---- | ---- |
| Union | 1 | 3 | 23 | 26 | 48 | 41 | 2 | --- | 10 | 3 | 38 | 35 | 2 | 6 | 139 | 143 | 4 | 2 | 6 | --- | 1 | 2 | 56 | 48 | --- | --- | 10 | 1 |
| Van Buren | 1 | ---- | 12 | 11 | ---- | ---- | 1 | --- | 15 | 13 | ---- | 6 | 61 | 53 | 4 | 1 | ---- | ---- | ---- | --- | --- | --- | 22 | 18 | --- | --- | ---- | ---- |
| Wapello | 49 | 29 | 1 | 1 | 49 | 47 | 2 | --- | 10 | 3 | 180 | 141 | 100 | 34 | 186 | 116 | 42 | 39 | 72 | --- | --- | 1 | 128 | 89 | --- | --- | 23 | 7 |
| Warren | 1 | 1 | ---- | ---- | 27 | 18 | 1 | --- | 16 | 9 | 44 | 29 | 1 | --- | 78 | 82 | 7 | 3 | 10 | --- | --- | --- | 23 | 25 | --- | --- | 4 | ---- |
| Washington | 9 | 4 | 99 | 84 | 21 | 20 | --- | --- | 2 | 1 | 18 | 16 | 30 | 17 | 164 | 158 | 10 | 5 | ---- | --- | --- | 1 | 35 | 48 | --- | --- | 10 | 2 |
| Wayne | ---- | ---- | 1 | ---- | 12 | 11 | --- | --- | 7 | 8 | 51 | 33 | 1 | --- | 40 | 23 | 5 | 2 | ---- | --- | --- | --- | 9 | 7 | --- | --- | 65 | 33 |
| Webster | 60 | 68 | 103 | 78 | 115 | 89 | 3 | --- | 158 | 85 | 116 | 99 | 16 | 8 | 426 | 366 | 10 | 7 | 56 | 4 | 80 | 42 | 186 | 160 | 7 | --- | 294 | 70 |
| Winnebago | 8 | 5 | 2 | 3 | 21 | 12 | 1 | --- | 72 | 45 | 19 | 3 | ---- | --- | 225 | 177 | 13 | 10 | 4 | --- | 2 | --- | 10 | 8 | 1 | --- | ---- | ---- |
| Winneshiek | 30 | 52 | 198 | 174 | 75 | 64 | --- | --- | 15 | 9 | 31 | 20 | 12 | 5 | 253 | 185 | 3 | 3 | 1 | --- | --- | --- | 53 | 42 | --- | --- | 1 | ---- |
| Woodbury | 246 | 203 | 41 | 34 | 483 | 407 | 8 | --- | 538 | 406 | 495 | 350 | 27 | 20 | 1,188 | 955 | 144 | 106 | 428 | 15 | 10 | 14 | 382 | 293 | 1 | 1 | 220 | 88 |
| Worth | 5 | 1 | 51 | 46 | 21 | 15 | 1 | --- | 74 | 28 | 14 | 14 | 2 | 1 | 157 | 109 | ---- | ---- | 5 | --- | --- | --- | 5 | 8 | --- | --- | 9 | ---- |
| Wright | 11 | 4 | 1 | 1 | 70 | 56 | 5 | --- | 107 | 80 | 71 | 64 | 55 | 38 | 288 | 278 | 58 | 36 | 106 | 5 | 1 | 1 | 59 | 45 | --- | --- | 28 | ---- |

| Counties | Japan | | Mexico | | Norway | | Russia | | Scotland | | Sweden | | Switzerland | | Wales | | Turkey | | Other Asiatic | | Other European | | South American | | Other Countries | | Unknown | | Foreign Born Males | Foreign Born Females | Total Foreign Born |
|---|---|---|---|---|---|---|---|---|---|---|---|---|---|---|---|---|---|---|---|---|---|---|---|---|---|---|---|---|---|---|---|
| | Male. | Female. | Male. | Female. | Male. | Female. | Male. | Female. | Male. | Female. | Male. | Female. | Male. | Female. | Male. | Female. | Male. | Female. | Male. | Female. | Male. | Female. | Male. | Female. | Male. | Female. | Male. | Female. | | | |
| The State | 18 | 3 | 494 | 122 | 11,067 | 9,172 | 6,107 | 3,789 | 2,740 | 2,207 | 14,259 | 11,424 | 1,825 | 1,335 | 1,123 | 925 | 307 | 77 | 349 | 144 | 2,303 | 860 | 61 | 30 | 455 | 228 | 125 | 144 | 151,548 | 112,621 | 264,169 |
| Adair | --- | --- | --- | --- | 2 | 3 | 3 | 4 | 22 | 12 | 30 | 14 | 3 | 3 | 5 | 3 | --- | --- | --- | --- | --- | --- | --- | --- | --- | 1 | --- | --- | 497 | 384 | 881 |
| Adams | --- | --- | 2 | --- | 20 | 15 | --- | --- | 21 | 12 | 14 | 7 | 16 | 8 | 2 | 3 | --- | --- | --- | --- | --- | --- | --- | --- | --- | --- | 2 | --- | 253 | 187 | 440 |
| Allamakee | --- | --- | --- | --- | 334 | 267 | 6 | 2 | 13 | 6 | 50 | 34 | 20 | 17 | 2 | 1 | --- | --- | 1 | --- | --- | --- | --- | --- | --- | --- | --- | --- | 1,111 | 919 | 2,030 |
| Appanoose | --- | --- | 4 | 1 | 4 | 1 | 38 | 34 | 119 | 114 | 111 | 124 | 6 | 5 | 26 | 35 | --- | --- | --- | --- | 113 | 60 | 1 | 2 | 1 | --- | --- | 1 | 1,984 | 1,239 | 3,223 |
| Audubon | --- | --- | 7 | 4 | 7 | 6 | 1 | --- | 8 | 10 | 22 | 15 | 2 | 2 | 1 | 2 | --- | --- | 1 | 1 | 2 | --- | 2 | --- | 3 | --- | --- | --- | 1,463 | 1,013 | 2,476 |
| Benton | --- | --- | 2 | 2 | 75 | 58 | 4 | 3 | 24 | 19 | 61 | 36 | 14 | 8 | 3 | 1 | 5 | --- | 8 | 2 | 37 | 11 | 1 | 1 | 2 | 6 | 2 | 1 | 1,297 | 983 | 2,280 |
| Black Hawk | --- | --- | 19 | 1 | 41 | 29 | 183 | 137 | 68 | 55 | 67 | 63 | 24 | 18 | 7 | 5 | 38 | 1 | 6 | --- | 122 | 23 | --- | --- | 6 | 4 | 1 | 1 | 3,641 | 2,340 | 5,981 |
| Boone | --- | --- | --- | --- | 50 | 47 | 37 | 23 | 141 | 131 | 833 | 752 | 13 | 9 | 13 | 12 | 2 | --- | --- | 1 | 33 | 5 | --- | --- | 1 | 4 | --- | --- | 1,973 | 1,489 | 3,462 |
| Bremer | --- | --- | 3 | --- | 2 | 2 | 54 | 30 | 4 | 4 | 13 | 10 | 13 | 18 | 2 | 2 | --- | --- | 1 | --- | 5 | 1 | --- | --- | --- | --- | --- | --- | 1,121 | 907 | 2,028 |
| Buchanan | --- | --- | --- | --- | 6 | 4 | 6 | 2 | 12 | 11 | 28 | 26 | 8 | 7 | 3 | 2 | 2 | --- | --- | --- | 21 | 14 | --- | --- | 1 | 6 | --- | --- | 802 | 653 | 1,455 |
| Buena Vista | --- | --- | --- | --- | 182 | 162 | 5 | 1 | 37 | 16 | 583 | 430 | 4 | 6 | 11 | 13 | --- | --- | 1 | --- | 3 | --- | --- | --- | 3 | 1 | 1 | --- | 1,700 | 1,285 | 2,985 |
| Butler | --- | --- | 2 | --- | 7 | 6 | 4 | 9 | 7 | 6 | 9 | 7 | 7 | 3 | --- | --- | 1 | --- | --- | --- | 38 | 29 | --- | --- | 4 | 3 | --- | --- | 1,461 | 1,224 | 2,685 |
| Calhoun | --- | --- | --- | --- | 80 | 52 | 5 | 2 | 15 | 13 | 161 | 125 | 13 | 6 | 7 | 2 | --- | --- | 1 | --- | 1 | --- | --- | --- | --- | --- | 1 | --- | 1,010 | 778 | 1,788 |
| Carroll | --- | --- | 1 | --- | 5 | 2 | 7 | 3 | 10 | 12 | 25 | 15 | 9 | 4 | 10 | 8 | 3 | --- | --- | --- | 13 | 2 | --- | --- | 3 | --- | --- | 1 | 1,562 | 1,132 | 2,694 |
| Cass | 2 | --- | 15 | 1 | 18 | 15 | 6 | 2 | 20 | 21 | 59 | 33 | 3 | 1 | 4 | 4 | --- | --- | 1 | --- | --- | 1 | --- | --- | 3 | 2 | --- | 1 | 932 | 765 | 1,697 |
| Cedar | --- | --- | --- | --- | 8 | 8 | 3 | 4 | 36 | 8 | 12 | 7 | 9 | 10 | 2 | 2 | 1 | --- | --- | --- | 6 | 4 | --- | --- | 1 | 1 | --- | --- | 1,148 | 890 | 2,038 |
| Cerro Gordo | --- | --- | 1 | 1 | 208 | 174 | 279 | 154 | 37 | 17 | 129 | 97 | 14 | 9 | 8 | 4 | --- | --- | 1 | 3 | 323 | 51 | 3 | 2 | 8 | 5 | 3 | --- | 3,525 | 1,763 | 5,288 |
| Cherokee | --- | --- | --- | --- | 36 | 39 | 4 | 2 | 32 | 35 | 439 | 293 | 21 | 12 | 5 | 3 | --- | --- | 2 | --- | 11 | 3 | --- | --- | 5 | 2 | 1 | 1 | 1,362 | 924 | 2,286 |
| Chickasaw | --- | --- | --- | --- | 85 | 79 | 12 | 8 | 4 | 6 | 19 | 3 | 12 | 10 | 1 | 1 | --- | --- | --- | 1 | --- | --- | --- | --- | 1 | 1 | 1 | 1 | 902 | 707 | 1,609 |
| Clarke | --- | --- | 1 | --- | 4 | 2 | 9 | 4 | 6 | 2 | 9 | 7 | 1 | 1 | 3 | 1 | --- | --- | --- | 1 | --- | --- | --- | 1 | --- | --- | --- | --- | 122 | 82 | 204 |
| Clay | --- | --- | --- | --- | 61 | 76 | 11 | 4 | 17 | 11 | 152 | 132 | 11 | 6 | 11 | 13 | --- | --- | --- | --- | 3 | 4 | --- | --- | 3 | 1 | 2 | 2 | 1,063 | 733 | 1,796 |
| Clayton | --- | --- | --- | --- | 128 | 116 | 19 | 8 | 5 | 9 | 41 | 32 | 82 | 50 | 2 | 1 | 3 | --- | 3 | 1 | 1 | 1 | --- | --- | --- | 2 | --- | --- | 1,394 | 1,163 | 2,557 |
| Clinton | --- | --- | 2 | --- | 81 | 80 | 118 | 47 | 39 | 22 | 201 | 161 | 11 | 14 | 2 | 1 | 3 | 1 | 14 | 4 | 122 | 18 | 1 | --- | 11 | 2 | --- | --- | 4,302 | 3,412 | 7,714 |
| Crawford | --- | --- | 2 | --- | 10 | 14 | 10 | 6 | 16 | 6 | 183 | 156 | 38 | 24 | 3 | 3 | 3 | --- | 2 | --- | 2 | 2 | --- | --- | 4 | 4 | 2 | 3 | 2,013 | 1,585 | 3,598 |
| Dallas | --- | --- | 3 | --- | 5 | 12 | 11 | 5 | 28 | 22 | 97 | 42 | 11 | 7 | 16 | 8 | 1 | --- | --- | --- | 12 | 2 | --- | --- | --- | --- | --- | --- | 1,032 | 639 | 1,671 |
| Davis | --- | --- | --- | --- | 2 | 1 | --- | 1 | 28 | --- | 10 | 4 | 6 | 31 | --- | --- | --- | --- | --- | --- | 1 | --- | --- | --- | --- | --- | --- | --- | 136 | 108 | 244 |
| Decatur | --- | --- | 2 | --- | 10 | 11 | --- | 1 | 17 | 15 | 12 | 6 | 3 | 1 | 10 | 6 | --- | --- | --- | --- | --- | --- | --- | --- | 5 | 1 | --- | 1 | 179 | 139 | 318 |
| Delaware | --- | --- | --- | --- | 1 | 1 | 2 | 1 | 12 | 20 | 81 | 54 | 72 | 45 | --- | 2 | --- | --- | --- | --- | 2 | 2 | --- | --- | --- | --- | --- | --- | 877 | 740 | 1,617 |
| Des Moines | --- | --- | 2 | 2 | 10 | 8 | 102 | 73 | 10 | 12 | 585 | 570 | 10 | 42 | 1 | 4 | 1 | 2 | 1 | --- | 6 | 5 | --- | --- | 7 | 6 | 1 | 1 | 2,425 | 2,127 | 4,552 |
| Dickinson | 1 | --- | --- | --- | 77 | 57 | 1 | 1 | 6 | 8 | 36 | 19 | 2 | 2 | 3 | 1 | --- | --- | --- | --- | 2 | 3 | --- | --- | --- | --- | 1 | 3 | 512 | 345 | 857 |

**Table No. 6**

| Counties | Japan | | Mexico | | Norway | | Russia | | Scotland | | Sweden | | Switzerland | | Wales | | Turkey | | Other Asiatic | | Other European | | South American | | Other Countries | | Unknown | | Foreign Born Males | Foreign Born Females | Total Foreign Born |
|---|---|---|---|---|---|---|---|---|---|---|---|---|---|---|---|---|---|---|---|---|---|---|---|---|---|---|---|---|---|---|---|
| | Male. | Female. | Male. | Female. | Male. | Female. | Male. | Female. | Male. | Female. | Male. | Female. | Male. | Female. | Male. | Female. | Male. | Female. | Male. | Female. | Male. | Female. | Male. | Female. | Male. | Female. | Male. | Female. | | | |
| Dubuque | | --- | 3 | --- | 11 | 10 | 211 | 129 | 36 | 28 | 57 | 32 | 206 | 166 | 1 | 3 | 2 | 1 | 11 | --- | 51 | 16 | 6 | --- | 9 | 3 | 2 | 22 | 4,342 | 3,337 | 7,679 |
| Emmet | --- | --- | 5 | --- | 262 | 196 | 2 | 1 | 24 | 15 | 52 | 35 | 5 | 1 | 1 | 2 | 2 | --- | --- | --- | 2 | 2 | --- | --- | 1 | 1 | 3 | --- | 925 | 637 | 1,562 |
| Fayette | --- | --- | --- | --- | 168 | 133 | 70 | 32 | 21 | 19 | 54 | 30 | 80 | 58 | 8 | 8 | --- | --- | 13 | 1 | 19 | 11 | 1 | 3 | 34 | 9 | 1 | 3 | 1,808 | 1,268 | 3,076 |
| Floyd | 1 | --- | 6 | 2 | 22 | 28 | 13 | 10 | 14 | 7 | 19 | 10 | 13 | 13 | 5 | 4 | --- | --- | --- | --- | 28 | 1 | --- | --- | 1 | 6 | 7 | 2 | 1,094 | 867 | 1,961 |
| Franklin | --- | --- | 6 | --- | 60 | 54 | 10 | 7 | 12 | 7 | 33 | 25 | 5 | 5 | 1 | 3 | --- | --- | --- | --- | 3 | 3 | --- | --- | --- | 1 | --- | --- | 1,406 | 1,017 | 2,423 |
| Fremont | 2 | 1 | --- | --- | 1 | 4 | 2 | 3 | 1 | 8 | 44 | 17 | 1 | 1 | --- | --- | --- | --- | --- | --- | 1 | --- | --- | --- | --- | --- | --- | --- | 260 | 220 | 480 |
| Greene | --- | --- | 1 | --- | 10 | 9 | --- | --- | 30 | 19 | 83 | 38 | 3 | 3 | 6 | 6 | --- | --- | --- | --- | --- | --- | --- | --- | --- | --- | --- | --- | 576 | 400 | 976 |
| Grundy | --- | --- | --- | --- | 7 | 4 | 5 | 1 | 19 | 17 | 17 | 12 | 1 | 2 | --- | --- | --- | --- | --- | --- | 33 | 18 | --- | --- | 1 | --- | 8 | --- | 1,315 | 1,026 | 2,341 |
| Guthrie | --- | --- | 4 | 2 | 1 | 4 | --- | --- | 11 | 3 | 31 | 22 | 6 | 6 | 9 | --- | 1 | --- | --- | --- | 1 | 1 | --- | --- | --- | --- | --- | --- | 481 | 362 | 843 |
| Hamilton | --- | --- | 3 | --- | 668 | 487 | 7 | 10 | 25 | 18 | 248 | 216 | 2 | 1 | --- | 1 | --- | --- | 1 | --- | 18 | 1 | 3 | --- | --- | --- | --- | 2 | 1,628 | 1,218 | 2 846 |
| Hancock | --- | --- | --- | --- | 145 | 103 | 5 | 4 | 6 | 9 | 125 | 86 | 7 | 5 | 1 | --- | --- | 1 | --- | --- | 3 | 3 | --- | --- | --- | --- | --- | --- | 1,238 | 904 | 2,142 |
| Hardin | --- | --- | --- | --- | 227 | 186 | 7 | 8 | 18 | 10 | 36 | 12 | 10 | 7 | 1 | 5 | --- | --- | 4 | --- | 14 | 3 | --- | --- | 3 | 2 | 8 | 4 | 1,493 | 1,165 | 2,658 |
| Harrison | --- | --- | 25 | 3 | 22 | 15 | 12 | 14 | 26 | 20 | 74 | 36 | 11 | 5 | 6 | 6 | --- | --- | --- | --- | 23 | 1 | --- | --- | 1 | --- | --- | 7 | 1,047 | 679 | 1,726 |
| Henry | --- | --- | 2 | --- | 1 | 3 | 6 | 4 | 6 | 3 | 166 | 117 | 44 | 19 | 1 | 1 | 1 | --- | --- | --- | 4 | 2 | --- | --- | --- | --- | --- | --- | 522 | 370 | 892 |
| Howard | --- | --- | --- | --- | 92 | 64 | 4 | 4 | 9 | 15 | 11 | 10 | 30 | 18 | 52 | 36 | --- | --- | --- | --- | 13 | 8 | --- | --- | --- | --- | 2 | --- | 908 | 738 | 1,646 |
| Humboldt | --- | --- | --- | --- | 542 | 354 | 4 | 7 | 6 | 4 | 44 | 15 | 36 | 19 | 2 | 1 | 2 | --- | --- | --- | 1 | --- | 1 | --- | --- | 1 | --- | --- | 1,261 | 825 | 2,086 |
| Ida | --- | --- | 1 | 1 | 24 | 21 | 1 | --- | 37 | 21 | 186 | 114 | 7 | 1 | 1 | --- | --- | --- | --- | --- | 2 | --- | --- | --- | --- | --- | --- | --- | 1,226 | 790 | 2,016 |
| Iowa | --- | --- | --- | --- | 19 | 13 | 9 | 2 | 15 | 12 | 6 | 5 | 79 | 35 | 56 | 55 | --- | --- | --- | --- | 73 | 32 | --- | --- | --- | --- | --- | --- | 1,183 | 818 | 2,001 |
| Jackson | --- | --- | --- | --- | 4 | 3 | 6 | 6 | 4 | 7 | 9 | 5 | 6 | 9 | --- | --- | --- | --- | --- | --- | 12 | 8 | --- | --- | 1 | 4 | 2 | --- | 1,137 | 943 | 2,080 |
| Jasper | --- | --- | --- | --- | 9 | 9 | 17 | 11 | 59 | 52 | 56 | 42 | 2 | 1 | 66 | 59 | 1 | --- | --- | --- | 71 | 48 | --- | --- | 5 | --- | --- | 1 | 1,407 | 1,087 | 2,494 |
| Jefferson | --- | --- | 5 | 4 | --- | --- | 5 | 3 | 8 | 3 | 176 | 176 | 10 | 8 | 2 | 3 | --- | --- | --- | --- | 43 | 26 | --- | --- | --- | --- | --- | --- | 456 | 363 | 819 |
| Johnson | --- | --- | 7 | 5 | 4 | 4 | 37 | 24 | 9 | 11 | 21 | 24 | 19 | 20 | 25 | 24 | 2 | 3 | 1 | --- | 2 | 3 | 1 | --- | 6 | 3 | --- | --- | 1,302 | 1,225 | 2,527 |
| Jones | --- | --- | 5 | --- | 12 | 4 | 12 | 5 | 17 | 22 | 19 | 18 | 103 | 69 | --- | --- | 2 | --- | 1 | --- | 8 | --- | 3 | --- | 5 | 1 | 1 | 2 | 1,154 | 854 | 2,008 |
| Keokuk | --- | --- | 3 | 2 | 3 | 2 | 3 | 3 | 28 | 35 | 11 | 9 | 6 | 1 | 9 | 8 | --- | --- | --- | --- | 9 | 12 | --- | --- | --- | --- | --- | --- | 492 | 427 | 919 |
| Kossuth | --- | --- | 5 | --- | 165 | 111 | 6 | 3 | 19 | 15 | 276 | 216 | 28 | 17 | 2 | 2 | --- | --- | --- | --- | 4 | 4 | 7 | 7 | 2 | 4 | --- | 4 | 1,930 | 1,424 | 3,354 |
| Lee | ? | --- | 77 | 11 | 10 | 12 | 33 | 28 | 27 | 25 | 161 | 153 | 8 | 3 | 6 | 1 | 3 | 3 | --- | --- | 4 | 4 | --- | --- | --- | --- | --- | --- | 1,409 | 1,131 | 2,540 |
| Linn | ? | --- | --- | 1 | 32 | 50 | 370 | 221 | 93 | 89 | 147 | 115 | 60 | 43 | 6 | 8 | 6 | --- | 48 | 44 | 176 | 31 | ? | 4 | 38 | 3 | 7 | 7 | 5,247 | 3,933 | 9,180 |
| Louisa | --- | --- | 10 | 6 | 1 | 1 | 13 | 2 | 6 | 3 | 27 | 14 | 13 | 13 | 43 | 26 | --- | --- | --- | --- | 1 | 2 | --- | --- | 1 | 1 | --- | --- | 263 | 181 | 444 |
| Lucas | - | --- | 4 | --- | --- | 1 | 8 | 3 | 23 | 17 | 148 | 117 | --- | --- | 37 | 31 | --- | --- | --- | --- | 7 | 1 | --- | --- | --- | --- | --- | --- | 506 | 333 | 839 |
| Lyon | --- | --- | 2 | --- | 266 | 160 | 6 | 2 | 11 | 9 | 37 | 31 | 10 | 4 | 1 | 1 | --- | --- | --- | --- | --- | --- | --- | --- | 20 | 12 | --- | --- | 2,000 | 1,317 | 3,317 |

| | | | | | | | | | | | | | | | | | | | | | | | | | | | | | | |
|---|---|---|---|---|---|---|---|---|---|---|---|---|---|---|---|---|---|---|---|---|---|---|---|---|---|---|---|---|---|---|
| Madison | --- | --- | --- | --- | 1 | 2 | 5 | 3 | 16 | 9 | 19 | 15 | 1 | 4 | --- | 4 | --- | --- | --- | --- | --- | --- | --- | --- | 1 | --- | --- | 250 | 168 | 418 |
| Mahaska | --- | --- | 8 | 8 | 19 | 19 | 39 | 30 | 38 | 28 | 92 | 66 | 3 | 7 | 83 | 74 | 1 | --- | 4 | 2 | 110 | 70 | --- | --- | 2 | 3 | 2 | --- | 1,233 | 978 | 2,211 |
| Marion | --- | --- | 3 | 3 | 2 | 1 | 14 | 7 | 39 | 30 | 18 | 6 | 6 | 2 | 6 | 12 | --- | --- | --- | --- | --- | --- | 1 | --- | 2 | 8 | --- | --- | 1,254 | 953 | 2,207 |
| Marshall | --- | --- | 5 | --- | 229 | 205 | 47 | 29 | 26 | 22 | 170 | 130 | 25 | 18 | 8 | 7 | 1 | --- | --- | --- | 14 | 11 | 1 | --- | 3 | 1 | --- | --- | 1,657 | 1,292 | 2,949 |
| Mills | --- | --- | 25 | 3 | 4 | 6 | 1 | 2 | 3 | 5 | 65 | 50 | 1 | 2 | 3 | 2 | --- | --- | --- | --- | --- | --- | --- | --- | 1 | 2 | --- | --- | 408 | 308 | 716 |
| Mitchell | --- | --- | 2 | 2 | 249 | 221 | 27 | 18 | 12 | 7 | 42 | 32 | 5 | 1 | 6 | 5 | --- | --- | --- | --- | 12 | 4 | --- | --- | 1 | --- | --- | 1 | 987 | 767 | 1,754 |
| Monona | --- | --- | 7 | --- | 191 | 160 | 8 | 4 | 12 | 7 | 123 | 95 | 2 | 3 | 2 | --- | --- | --- | --- | --- | --- | --- | --- | --- | 1 | 4 | --- | 1 | 977 | 784 | 1,761 |
| Monroe | --- | --- | 1 | 2 | 7 | 4 | 61 | 22 | 130 | 102 | 233 | 163 | 6 | --- | 143 | 113 | --- | --- | 7 | --- | 77 | 59 | --- | --- | 2 | 3 | 1 | 23 | 1,932 | 1,293 | 3,225 |
| Montgomery | --- | --- | --- | --- | 13 | 2 | 46 | 27 | 11 | 10 | 723 | 594 | 2 | 5 | 58 | 29 | --- | --- | --- | --- | --- | --- | --- | --- | 3 | 1 | --- | 2 | 1,065 | 825 | 1,890 |
| Muscatine | --- | --- | 24 | 8 | 4 | 5 | 161 | 128 | 19 | 7 | 25 | 14 | 40 | 30 | 9 | 7 | 2 | --- | --- | --- | 1 | 2 | 1 | --- | 3 | 2 | 1 | --- | 1,684 | 1,333 | 3,017 |
| O'Brien | --- | --- | --- | --- | 75 | 58 | 5 | 3 | 31 | 28 | 102 | 71 | 5 | --- | 1 | 6 | 12 | --- | --- | --- | --- | --- | --- | --- | 4 | --- | --- | --- | 1,717 | 1,334 | 3,051 |
| Osceola | --- | --- | 7 | --- | 13 | 14 | 1 | 1 | 2 | 5 | 27 | 19 | 14 | 7 | 2 | 3 | --- | --- | --- | --- | --- | --- | --- | --- | 7 | 4 | --- | --- | 953 | 689 | 1,642 |
| Page | --- | 1 | --- | --- | 15 | 13 | 10 | 3 | 18 | 13 | 490 | 379 | 2 | 1 | --- | 1 | --- | --- | --- | --- | 1 | 1 | --- | --- | 3 | 3 | --- | 2 | 874 | 651 | 1,525 |
| Palo Alto | --- | --- | --- | --- | 207 | 162 | 5 | 5 | 36 | 37 | 106 | 60 | 31 | 15 | 4 | 1 | --- | --- | --- | --- | --- | --- | --- | --- | 1 | --- | 1 | --- | 1,101 | 827 | 1,928 |
| Plymouth | --- | --- | 4 | --- | 31 | 22 | 11 | 2 | 46 | 26 | 96 | 61 | 43 | 35 | 7 | 1 | --- | --- | --- | --- | --- | --- | --- | --- | 16 | 8 | 1 | 1 | 2,153 | 1,474 | 3,627 |
| Pocahontas | --- | --- | 1 | --- | 69 | 64 | 3 | --- | 7 | 12 | 242 | 144 | 3 | 1 | 2 | 1 | --- | --- | --- | --- | --- | 1 | --- | --- | 2 | 1 | 1 | 2 | 1,146 | 818 | 1,964 |
| Polk | 1 | 1 | 6 | 2 | 199 | 302 | 1,035 | 841 | 219 | 180 | 1,188 | 1,164 | 6[illegible] | 47 | 142 | 95 | 95 | 38 | 4 | 7 | 121 | 52 | 13 | 1 | 36 | 15 | 1 | 2 | 8,081 | 6,109 | 14,190 |
| Pottawattamie | --- | --- | 41 | 12 | 49 | 65 | 146 | 113 | 53 | 44 | 211 | 199 | 33 | 36 | 9 | 12 | --- | --- | 6 | 3 | 39 | 24 | 1 | --- | 5 | 1 | 1 | 2 | 3,890 | 3,087 | 6,977 |
| Poweshiek | --- | --- | 15 | 4 | 55 | 39 | 5 | 5 | 28 | 35 | 37 | 20 | 9 | 13 | 2 | 3 | 1 | --- | --- | --- | 105 | 47 | --- | --- | 1 | --- | --- | --- | 840 | 637 | 1,477 |
| Ringgold | --- | --- | --- | 1 | 1 | 2 | --- | --- | 3 | 5 | 13 | 4 | --- | --- | 1 | 2 | --- | --- | 2 | --- | 2 | --- | --- | --- | --- | --- | --- | --- | 176 | 113 | 289 |
| Sac | --- | --- | --- | --- | 36 | 32 | 4 | 4 | 22 | 22 | 283 | 224 | 11 | 8 | --- | --- | 2 | --- | --- | --- | --- | --- | --- | --- | 7 | 1 | --- | --- | 1,162 | 863 | 2,025 |
| Scott | 1 | --- | 13 | 6 | 37 | 38 | 210 | 142 | 65 | 43 | 234 | 229 | 62 | 45 | 6 | 7 | 51 | 1 | 10 | 4 | 131 | 59 | 1 | --- | 16 | 12 | --- | --- | 6,225 | 5,042 | 11,267 |
| Shelby | --- | --- | 2 | --- | 83 | 59 | 7 | 1 | 7 | 8 | 19 | 15 | 6 | 2 | 1 | 2 | --- | --- | --- | --- | 2 | --- | --- | --- | 1 | 2 | --- | --- | 1,707 | 1,109 | 2,816 |
| Sioux | --- | --- | --- | --- | 49 | 32 | 10 | 4 | 4 | 3 | 59 | 35 | 17 | 12 | --- | 1 | 1 | 1 | --- | --- | 10 | --- | --- | --- | 7 | 9 | 1 | 2 | 3,670 | 2,821 | 6,491 |
| Story | --- | --- | 3 | 1 | 863 | 738 | 4 | 1 | 31 | 33 | 76 | 38 | 5 | 4 | 4 | 3 | --- | --- | --- | --- | --- | --- | 4 | 6 | 14 | 1 | --- | 2 | 1,544 | 1,200 | 2,744 |
| Tama | --- | --- | 1 | --- | 40 | 32 | 9 | 4 | 57 | 50 | 19 | 16 | 3 | 1 | 1 | 1 | 1 | --- | --- | --- | --- | --- | --- | --- | 25 | 9 | --- | --- | 1,719 | 1,316 | 3,035 |
| Taylor | --- | --- | --- | --- | 2 | 1 | --- | --- | 16 | 27 | 30 | 16 | 6 | 2 | 1 | --- | --- | --- | --- | --- | --- | --- | --- | --- | 3 | --- | --- | 1 | 209 | 168 | 377 |
| Union | --- | --- | 15 | 4 | 7 | 3 | 3 | 2 | 28 | 15 | 110 | 103 | 2 | 3 | 1 | 3 | 5 | --- | --- | --- | --- | --- | --- | --- | 4 | 3 | --- | --- | 515 | 446 | 961 |
| Van Buren | --- | --- | --- | --- | --- | 1 | 1 | --- | 8 | 7 | 18 | 15 | 3 | 3 | 5 | 6 | --- | --- | --- | --- | 1 | --- | --- | --- | --- | --- | --- | --- | 152 | 134 | 286 |
| Wapello | --- | --- | 17 | 4 | 4 | 4 | 187 | 73 | 4[illegible] | 43 | 295 | 324 | 9 | 4 | 51 | 48 | --- | --- | 21 | 2 | 5 | 1 | --- | --- | 4 | --- | 1 | 4 | 1,485 | 1,014 | 2,499 |
| Warren | --- | --- | --- | --- | 2 | 3 | --- | --- | 9 | 12 | 11 | 7 | --- | --- | 6 | 4 | --- | --- | --- | --- | --- | --- | --- | --- | 4 | --- | --- | --- | 244 | 193 | 437 |
| Washington | --- | --- | 9 | --- | 2 | --- | 5 | 1 | 6 | 4 | 22 | 22 | 21 | 14 | 10 | 10 | 1 | --- | --- | --- | --- | --- | --- | --- | 1 | --- | --- | --- | 475 | 407 | 882 |
| Wayne | --- | --- | --- | --- | 2 | 1 | 1 | --- | 7 | 3 | 19 | 14 | 2 | 2 | 4 | 3 | --- | --- | --- | --- | --- | --- | --- | --- | 3 | --- | --- | --- | 229 | 145 | 374 |
| Webster | --- | --- | 13 | 2 | 386 | 369 | 184 | 116 | 64 | 55 | 1,189 | 856 | 22 | 12 | 4 | 3 | 17 | 7 | --- | --- | 5 | 6 | 4 | 1 | 42 | 8 | --- | 1 | 3,560 | 2,512 | 6,072 |
| Winnebago | --- | --- | 1 | --- | 919 | 672 | 5 | 1 | 5 | 2 | 105 | 82 | 4 | 3 | 2 | --- | 12 | 9 | --- | --- | --- | --- | --- | --- | --- | --- | --- | 1 | 1,431 | 1,033 | 2,464 |
| Winneshiek | --- | --- | 1 | 1 | 987 | 878 | 6 | 4 | 12 | 4 | 15 | 17 | 19 | 14 | --- | 3 | 2 | --- | --- | --- | 10 | 14 | --- | --- | 1 | 2 | 1 | --- | 1,726 | 1,491 | 3,217 |
| Woodbury | 2 | --- | 5 | 8 | 729 | 735 | 1,989 | 1,045 | 130 | 75 | 1,169 | 1,001 | 53 | 27 | 19 | 7 | 12 | 5 | 173 | 67 | 147 | 23 | 1 | 2 | 24 | 21 | 39 | 24 | 8,703 | 5,932 | 14,635 |
| Worth | --- | --- | 19 | 2 | 579 | 496 | 6 | 4 | 9 | 6 | 44 | 30 | 1 | 3 | 1 | 2 | 4 | 2 | --- | --- | 2 | 2 | --- | --- | --- | --- | 4 | 2 | 1,013 | 771 | 1,784 |
| Wright | --- | --- | 4 | --- | 560 | 320 | 22 | 26 | 28 | 25 | 74 | 63 | 16 | 17 | 10 | 7 | 2 | 2 | --- | --- | 3 | 2 | 1 | --- | 6 | --- | --- | --- | 1,586 | 1,070 | 2,656 |

# TABLE NO. 7—YEARS IN THE UNITED STATES.

## Persons Foreign Born, by Counties, According to Years in the United States, Age Classes and Sex.

| County and Age Classes | Less than 5 Years in U. S. | | | 5 and Less than 10 Years in U. S. | | | 10 and Less than 20 Years in U. S. | | | 20 Years and More in the U. S. | | | No. of Years Unknown | | | All Ages | | |
|---|---|---|---|---|---|---|---|---|---|---|---|---|---|---|---|---|---|---|
| | Male. | Female. | Total. | Male. | Female. | Total. | Male. | Female. | Total. | Male. | Female. | Total. | Male. | Female. | Total. | Male. | Female. | Total. |
| The State: | | | | | | | | | | | | | | | | | | |
| Under five years of age | 571 | 547 | 1,118 | ------ | ------ | ------ | ------ | ------ | ------ | ------ | ------ | ------ | ------ | ------ | ------ | 571 | 547 | 1,118 |
| Five and under ten years | 908 | 926 | 1,834 | 704 | 692 | 1,396 | ------ | ------ | ------ | ------ | ------ | ------ | 2 | 3 | 5 | 1,614 | 1,621 | 3,235 |
| Ten and under eighteen years | 1,391 | 1,108 | 2,499 | 1,424 | 1,269 | 2,693 | 1,200 | 1,136 | 2,336 | ------ | ------ | ------ | 6 | 1 | 7 | 4,021 | 3,514 | 7,535 |
| Eighteen and under twenty-one years | 2,784 | 1,090 | 3,874 | 681 | 469 | 1,150 | 653 | 642 | 1,295 | 30 | 46 | 76 | 4 | 25 | 29 | 4,152 | 2,272 | 6,424 |
| Twenty-one and under forty-five years | 13,342 | 5,128 | 18,470 | 12,110 | 5,612 | 17,722 | 12,313 | 8,017 | 20,330 | 22,233 | 20,343 | 42,576 | 77 | 89 | 166 | 60,075 | 39,189 | 99,264 |
| Forty-five years and over | 1,253 | 835 | 2,088 | 1,183 | 858 | 2,041 | 2,497 | 2,105 | 4,602 | 76,056 | 61,496 | 137,552 | 126 | 184 | 310 | 81,115 | 65,478 | 146,593 |
| Grand Totals | *20,249* | *9,634* | *29,883* | *16,102* | *8,900* | *25,002* | *16,663* | *11,900* | *28,563* | *98,519* | *81,885* | *180,204* | *215* | *302* | *517* | *151,548* | *112,621* | *264,169* |
| Adair: | | | | | | | | | | | | | | | | | | |
| Under five years of age | ------ | ------ | ------ | ------ | ------ | ------ | ------ | ------ | ------ | ------ | ------ | ------ | ------ | ------ | ------ | ------ | ------ | ------ |
| Five and under ten years | 1 | 1 | 2 | ------ | ------ | ------ | ------ | ------ | ------ | ------ | ------ | ------ | ------ | ------ | ------ | 1 | 1 | 2 |
| Ten and under eighteen years | 2 | 1 | 3 | ------ | 4 | 4 | ------ | ------ | ------ | ------ | ------ | ------ | ------ | ------ | ------ | 2 | 5 | 7 |
| Eighteen and under twenty-one years | 5 | 1 | 6 | 3 | ------ | 3 | ------ | ------ | ------ | ------ | ------ | ------ | ------ | ------ | ------ | 8 | 1 | 9 |
| Twenty-one and under forty-five years | 16 | 7 | 23 | 23 | 7 | 30 | 27 | 21 | 48 | 68 | 75 | 143 | ------ | ------ | ------ | 134 | 110 | 244 |
| Forty-five years and over | 1 | 1 | 2 | 1 | 1 | 2 | 3 | 1 | 4 | 347 | 261 | 608 | ------ | 3 | 3 | 352 | 267 | 619 |
| Total | 25 | 11 | 36 | 27 | 12 | 39 | 30 | 22 | 52 | 415 | 336 | 751 | ------ | 3 | 3 | 497 | 384 | 881 |
| Adams: | | | | | | | | | | | | | | | | | | |
| Under five years of age | 1 | ------ | 1 | ------ | ------ | ------ | ------ | ------ | ------ | ------ | ------ | ------ | ------ | ------ | ------ | 1 | ------ | 1 |
| Five and under ten years | 1 | ------ | 1 | ------ | ------ | ------ | ------ | ------ | ------ | ------ | ------ | ------ | ------ | ------ | ------ | 1 | ------ | 1 |
| Ten and under eighteen years | 1 | ------ | 1 | ------ | ------ | ------ | ------ | ------ | ------ | ------ | ------ | ------ | ------ | ------ | ------ | 1 | ------ | 1 |
| Eighteen and under twenty-one years | 3 | ------ | 3 | 1 | ------ | 1 | ------ | ------ | ------ | ------ | ------ | ------ | ------ | ------ | ------ | 4 | ------ | 4 |
| Twenty-one and under forty-five years | 4 | 4 | 8 | 6 | 5 | 11 | 9 | 5 | 14 | 43 | 55 | 98 | ------ | ------ | ------ | 62 | 69 | 131 |
| Forty-five years and over | ------ | 1 | 1 | 1 | 3 | 4 | 1 | 1 | 2 | 181 | 113 | 294 | 1 | ------ | 1 | 184 | 118 | 302 |
| Total | 10 | 5 | 15 | 8 | 8 | 16 | 10 | 6 | 16 | 224 | 168 | 392 | 1 | ------ | 1 | 253 | 187 | 440 |

| | | | | | | | | | | | | | | | | | | |
|---|---|---|---|---|---|---|---|---|---|---|---|---|---|---|---|---|---|---|
| **Allamakee:** | | | | | | | | | | | | | | | | | | |
| Under five years of age | 4 | | 4 | | | | | | | | | | | | | 4 | | 4 |
| Five and under ten years | | | | 4 | 1 | 5 | | | | | | | | | | 4 | 1 | 5 |
| Ten and under eighteen years | 4 | | 4 | 3 | 1 | 4 | 10 | 4 | 14 | | | | | | | 17 | 5 | 22 |
| Eighteen and under twenty-one years | 3 | 1 | 4 | 1 | | 1 | 7 | 3 | 10 | | | | | | | 11 | 4 | 15 |
| Twenty-one and under forty-five years | 36 | 7 | 43 | 17 | 14 | 31 | 31 | 30 | 61 | 243 | 108 | 351 | | | | 327 | 159 | 486 |
| Forty-five years and over | 22 | 11 | 33 | 14 | 7 | 21 | 31 | 16 | 47 | 681 | 716 | 1,397 | | | | 748 | 750 | 1,498 |
| Total | 69 | 19 | 88 | 39 | 23 | 62 | 79 | 53 | 132 | 924 | 824 | 1,748 | | | | 1,111 | 919 | 2,030 |
| **Appanoose:** | | | | | | | | | | | | | | | | | | |
| Under five years of age | 8 | 12 | 20 | | | | | | | | | | | | | 8 | 12 | 20 |
| Five and under ten years | 26 | 31 | 57 | 27 | 27 | 54 | | | | | | | | 1 | 1 | 53 | 59 | 112 |
| Ten and under eighteen years | 45 | 25 | 70 | 43 | 59 | 102 | 38 | 37 | 75 | | | | | | | 126 | 121 | 247 |
| Eighteen and under twenty-one years | 44 | 21 | 65 | 34 | 12 | 46 | 21 | 16 | 37 | 2 | | 2 | 1 | | 1 | 102 | 49 | 151 |
| Twenty-one and under forty-five years | 170 | 148 | 318 | 317 | 201 | 518 | 374 | 171 | 545 | 198 | 132 | 330 | 1 | 3 | 4 | 1,060 | 655 | 1,715 |
| Forty-five years and over | 20 | 16 | 36 | 51 | 23 | 74 | 87 | 49 | 136 | 477 | 255 | 732 | | | | 635 | 343 | 978 |
| Total | 313 | 253 | 566 | 472 | 322 | 794 | 520 | 273 | 793 | 677 | 387 | 1,064 | 2 | 4 | 6 | 1,984 | 1,239 | 3,223 |
| **Audubon:** | | | | | | | | | | | | | | | | | | |
| Under five years of age | 6 | 3 | 9 | | | | | | | | | | | | | 6 | 3 | 9 |
| Five and under ten years | 8 | 10 | 18 | 7 | 5 | 12 | | | | | | | | | | 15 | 15 | 30 |
| Ten and under eighteen years | 8 | 9 | 17 | 11 | 8 | 19 | 13 | 8 | 21 | | | | | | | 32 | 25 | 57 |
| Eighteen and under twenty-one years | 28 | 9 | 37 | 8 | 8 | 16 | 9 | 3 | 12 | | | | | | | 45 | 20 | 65 |
| Twenty-one and under forty-five years | 138 | 58 | 196 | 132 | 90 | 222 | 167 | 110 | 277 | 272 | 191 | 463 | 3 | 1 | 4 | 712 | 450 | 1,162 |
| Forty-five years and over | 6 | 12 | 18 | 10 | 12 | 22 | 22 | 29 | 51 | 613 | 446 | 1,059 | 2 | 1 | 3 | 653 | 500 | 1,153 |
| Total | 194 | 101 | 295 | 168 | 123 | 291 | 211 | 150 | 361 | 885 | 637 | 1,522 | 5 | 2 | 7 | 1,463 | 1,013 | 2,476 |
| **Benton:** | | | | | | | | | | | | | | | | | | |
| Under five years of age | 3 | 3 | 6 | | | | | | | | | | | | | 3 | 3 | 6 |
| Five and under ten years | 3 | 4 | 7 | 3 | 3 | 6 | | | | | | | | | | 6 | 7 | 13 |
| Ten and under eighteen years | 10 | 3 | 13 | 10 | 5 | 15 | 6 | 10 | 16 | | | | | | | 26 | 18 | 44 |
| Eighteen and under twenty-one years | 20 | 5 | 25 | 7 | 6 | 13 | 6 | 2 | 8 | 1 | | 1 | | | | 34 | 13 | 47 |
| Twenty-one and under forty-five years | 85 | 34 | 119 | 75 | 44 | 119 | 95 | 47 | 142 | 188 | 198 | 386 | | 2 | 2 | 443 | 325 | 768 |
| Forty-five years and over | 7 | 5 | 12 | 8 | 5 | 13 | 21 | 19 | 40 | 747 | 587 | 1,334 | 2 | 1 | 3 | 785 | 617 | 1,402 |
| Total | 128 | 54 | 182 | 103 | 63 | 166 | 128 | 78 | 206 | 936 | 785 | 1,721 | 2 | 3 | 5 | 1,297 | 983 | 2,280 |
| **Black Hawk:** | | | | | | | | | | | | | | | | | | |
| Under five years of age | 27 | 13 | 40 | | | | | | | | | | | | | 27 | 13 | 40 |
| Five and under ten years | 15 | 29 | 44 | 20 | 13 | 33 | | | | | | | | | | 35 | 42 | 77 |
| Ten and under eighteen years | 38 | 30 | 68 | 25 | 26 | 51 | 27 | 24 | 51 | | | | | | | 90 | 80 | 170 |
| Eighteen and under twenty-one years | 98 | 32 | 130 | 11 | 14 | 25 | 9 | 13 | 22 | | | | | | | 118 | 59 | 177 |
| Twenty-one and under forty-five years | 703 | 156 | 859 | 534 | 186 | 720 | 297 | 208 | 505 | 403 | 399 | 802 | 2 | 2 | 4 | 1,939 | 951 | 2,890 |
| Forty-five years and over | 25 | 23 | 48 | 31 | 22 | 53 | 60 | 40 | 100 | 1,313 | 1,108 | 2,421 | 3 | 2 | 5 | 1,432 | 1,195 | 2,627 |
| Total | 906 | 283 | 1,189 | 621 | 261 | 882 | 393 | 285 | 678 | 1,716 | 1,507 | 3,223 | 5 | 4 | 9 | 3,641 | 2,340 | 5,981 |

**Table No. 7**

| County and Age Classes | Less than 5 Years in U. S. | | | 5 and Less than 10 Years in U. S. | | | 10 and Less than 20 Years in U. S. | | | 20 Years and More in the U. S. | | | No. of Years Unknown | | | All Ages | | |
|---|---|---|---|---|---|---|---|---|---|---|---|---|---|---|---|---|---|---|
| | Male. | Female. | Total. | Male. | Female. | Total. | Male. | Female. | Total. | Male. | Female. | Total. | Male. | Female. | Total. | Male. | Female. | Total. |
| **Boone:** | | | | | | | | | | | | | | | | | | |
| Under five years of age | 9 | 5 | 14 | | | | | | | | | | | | | 9 | 5 | 14 |
| Five and under ten years | 6 | 13 | 19 | 7 | 12 | 19 | | | | | | | | | | 13 | 25 | 38 |
| Ten and under eighteen years | 13 | 8 | 21 | 13 | 13 | 26 | 11 | 9 | 20 | | | | | | | 37 | 30 | 67 |
| Eighteen and under twenty-one years | 13 | 12 | 25 | 3 | 4 | 7 | 6 | 6 | 12 | | | | | | | 22 | 22 | 44 |
| Twenty-one and under forty-five years | 140 | 40 | 180 | 157 | 46 | 203 | 146 | 85 | 231 | 301 | 265 | 566 | | 1 | 1 | 744 | 437 | 1,181 |
| Forty-five years and over | 9 | 5 | 14 | 13 | 5 | 18 | 25 | 29 | 54 | 1,100 | 930 | 2,030 | 1 | 1 | 2 | 1,148 | 970 | 2,118 |
| Total | 190 | 83 | 273 | 193 | 80 | 273 | 188 | 129 | 317 | 1,401 | 1,195 | 2,596 | 1 | 2 | 3 | 1,973 | 1,489 | 3,462 |
| **Bremer:** | | | | | | | | | | | | | | | | | | |
| Under five years of age | 2 | 3 | 5 | | | | | | | | | | | | | 2 | 3 | 5 |
| Five and under ten years | 2 | 3 | 5 | 3 | 2 | 5 | | | | | | | | | | 5 | 5 | 10 |
| Ten and under eighteen years | 3 | 6 | 9 | 7 | 4 | 11 | 8 | 6 | 14 | | | | | | | 18 | 16 | 34 |
| Eighteen and under twenty-one years | 14 | 4 | 18 | 8 | 1 | 9 | 12 | 3 | 15 | | | | | | | 34 | 8 | 42 |
| Twenty-one and under forty-five years | 60 | 21 | 81 | 27 | 15 | 42 | 59 | 41 | 100 | 176 | 144 | 320 | | 1 | 1 | 322 | 222 | 544 |
| Forty-five years and over | 7 | 6 | 13 | 3 | 4 | 7 | 18 | 20 | 38 | 712 | 623 | 1,335 | | | | 740 | 653 | 1,393 |
| Total | 88 | 43 | 131 | 48 | 26 | 74 | 97 | 70 | 167 | 888 | 767 | 1,655 | | 1 | 1 | 1,121 | 907 | 2,028 |
| **Buchanan:** | | | | | | | | | | | | | | | | | | |
| Under five years of age | 4 | | 4 | | | | | | | | | | | | | 4 | | 4 |
| Five and under ten years | 2 | | 2 | 1 | 1 | 2 | | | | | | | | | | 3 | 1 | 4 |
| Ten and under eighteen years | 2 | 2 | 4 | 5 | 4 | 9 | | | | | | | | | | 7 | 6 | 13 |
| Eighteen and under twenty-one years | 7 | 2 | 9 | 2 | | 2 | | | | | | | | | | 9 | 2 | 11 |
| Twenty-one and under forty-five years | 16 | 6 | 22 | 15 | 13 | 28 | 35 | 29 | 64 | 100 | 121 | 221 | 25 | | 25 | 191 | 169 | 360 |
| Forty-five years and over | 2 | 3 | 5 | 1 | | 1 | 9 | 10 | 19 | 544 | 457 | 1,002 | 31 | 5 | 36 | 588 | 475 | 1,063 |
| Total | 33 | 13 | 46 | 24 | 18 | 42 | 44 | 39 | 83 | 645 | 578 | 1,223 | 56 | 5 | 61 | 802 | 653 | 1,455 |
| **Buena Vista:** | | | | | | | | | | | | | | | | | | |
| Under five years of age | 3 | 3 | 6 | | | | | | | | | | | | | 3 | 3 | 6 |
| Five and under ten years | 6 | 4 | 10 | 6 | 9 | 15 | | | | | | | | | | 12 | 13 | 25 |
| Ten and under eighteen years | 8 | 10 | 18 | 8 | 14 | 22 | 5 | 6 | 11 | | | | | | | 21 | 30 | 51 |
| Eighteen and under twenty-one years | 30 | 10 | 40 | 5 | | 5 | 2 | 3 | 5 | | | | | | | 37 | 13 | 50 |
| Twenty-one and under forty-five years | 115 | 52 | 167 | 117 | 61 | 178 | 152 | 87 | 239 | 274 | 229 | 503 | | 1 | 1 | 658 | 430 | 1,088 |
| Forty-five years and over | 7 | 5 | 12 | 8 | 9 | 17 | 18 | 16 | 34 | 936 | 763 | 1,699 | | 3 | 3 | 969 | 796 | 1,765 |
| Total | 169 | 84 | 253 | 144 | 93 | 237 | 177 | 112 | 289 | 1,210 | 992 | 2,202 | | 4 | 4 | 1,700 | 1,285 | 2,985 |

| | | | | | | | | | | | | | | | | | | |
|---|---|---|---|---|---|---|---|---|---|---|---|---|---|---|---|---|---|---|
| **Butler:** | | | | | | | | | | | | | | | | | | |
| Under five years of age | 10 | 6 | 16 | | | | | | | | | | | | | 10 | 6 | 16 |
| Five and under ten years | 14 | 23 | 37 | 9 | 11 | 20 | | | | | | | | | | 23 | 34 | 57 |
| Ten and under eighteen years | 19 | 13 | 32 | 23 | 23 | 46 | 21 | 18 | 39 | | | | | | | 63 | 54 | 117 |
| Eighteen and under twenty-one years | 21 | 6 | 27 | 8 | 1 | 9 | 19 | 13 | 32 | 1 | 1 | 2 | | | | 49 | 21 | 70 |
| Twenty-one and under forty-five years | 53 | 34 | 87 | 57 | 38 | 95 | 131 | 95 | 226 | 271 | 274 | 545 | | | | 512 | 441 | 953 |
| Forty-five years and over | 10 | 11 | 21 | 10 | 13 | 23 | 39 | 39 | 78 | 745 | 605 | 1,350 | | | | 804 | 668 | 1,472 |
| Total | 127 | 93 | 220 | 107 | 86 | 193 | 210 | 165 | 375 | 1,017 | 880 | 1,897 | | | | 1,461 | 1,224 | 2,685 |
| **Calhoun:** | | | | | | | | | | | | | | | | | | |
| Under five years of age | 2 | 2 | 4 | | | | | | | | | | | | | 2 | 2 | 4 |
| Five and under ten years | 6 | 6 | 12 | 1 | 5 | 6 | | | | | | | | | | 7 | 11 | 18 |
| Ten and under eighteen years | 5 | 10 | 15 | 7 | 4 | 11 | 9 | 4 | 13 | | | | | | | 21 | 18 | 39 |
| Eighteen and under twenty-one years | 15 | 5 | 20 | 2 | 1 | 3 | 4 | 3 | 7 | | | | | | | 21 | 9 | 30 |
| Twenty-one and under forty-five years | 51 | 27 | 78 | 60 | 18 | 78 | 66 | 41 | 107 | 167 | 153 | 320 | | | | 344 | 239 | 583 |
| Forty-five years and over | 6 | 3 | 9 | 2 | 3 | 5 | 13 | 17 | 30 | 593 | 475 | 1,068 | 1 | 1 | 2 | 615 | 499 | 1,114 |
| Total | 85 | 53 | 138 | 72 | 31 | 103 | 92 | 65 | 157 | 760 | 628 | 1,388 | 1 | 1 | 2 | 1,010 | 778 | 1,788 |
| **Carroll:** | | | | | | | | | | | | | | | | | | |
| Under five years of age | 3 | 4 | 7 | | | | | | | | | | | | | 3 | 4 | 7 |
| Five and under ten years | | 2 | 2 | 4 | 5 | 9 | | | | | | | | | | 4 | 7 | 11 |
| Ten and under eighteen years | 4 | 4 | 8 | 8 | 11 | 19 | 6 | 4 | 10 | | | | | | | 18 | 19 | 37 |
| Eighteen and under twenty-one years | 24 | 6 | 30 | 7 | 2 | 9 | 5 | 6 | 11 | | | | | | | 36 | 14 | 50 |
| Twenty-one and under forty-five years | 124 | 19 | 143 | 65 | 33 | 98 | 68 | 42 | 110 | 241 | 175 | 416 | 1 | 1 | 2 | 499 | 270 | 769 |
| Forty-five years and over | 8 | 2 | 10 | 10 | 6 | 16 | 11 | 13 | 24 | 971 | 794 | 1,765 | 2 | 3 | 5 | 1,002 | 818 | 1,820 |
| Total | 163 | 37 | 200 | 94 | 57 | 151 | 90 | 65 | 155 | 1,212 | 969 | 2,181 | 3 | 4 | 7 | 1,562 | 1,132 | 2,694 |
| **Cass:** | | | | | | | | | | | | | | | | | | |
| Under five years of age | 4 | 1 | 5 | | | | | | | | | | | | | 4 | 1 | 5 |
| Five and under ten years | 6 | 2 | 8 | 6 | 3 | 9 | | | | | | | | | | 12 | 5 | 17 |
| Ten and under eighteen years | 4 | 3 | 7 | 4 | 7 | 11 | 9 | 7 | 16 | | | | | | | 17 | 17 | 34 |
| Eighteen and under twenty-one years | 10 | 5 | 15 | 4 | 2 | 6 | 6 | 3 | 9 | | | | | | | 20 | 10 | 30 |
| Twenty-one and under forty-five years | 48 | 19 | 67 | 59 | 34 | 93 | 51 | 52 | 103 | 162 | 136 | 298 | 1 | 2 | 3 | 321 | 243 | 564 |
| Forty-five years and over | 2 | 2 | 4 | 4 | 3 | 7 | 11 | 7 | 18 | 538 | 474 | 1,012 | 3 | 3 | 6 | 558 | 489 | 1,047 |
| Total | 74 | 32 | 106 | 77 | 49 | 126 | 77 | 69 | 146 | 700 | 610 | 1,310 | 4 | 5 | 9 | 932 | 765 | 1,697 |
| **Cedar:** | | | | | | | | | | | | | | | | | | |
| Under five years of age | | | | | | | | | | | | | | | | | | |
| Five and under ten years | 4 | 5 | 9 | 4 | 2 | 6 | | | | | | | | | | 8 | 7 | 15 |
| Ten and under eighteen years | 20 | 12 | 32 | 9 | 6 | 15 | 10 | 8 | 18 | | | | | | | 39 | 26 | 65 |
| Eighteen and under twenty-one years | 9 | 8 | 17 | 7 | 7 | 14 | 2 | 2 | 4 | | | | | | | 18 | 17 | 35 |
| Twenty-one and under forty-five years | 53 | 22 | 75 | 49 | 24 | 73 | 67 | 51 | 118 | 206 | 178 | 384 | | 2 | 2 | 375 | 277 | 652 |
| Forty-five years and over | 5 | 6 | 11 | 12 | 6 | 18 | 14 | 21 | 35 | 677 | 530 | 1,207 | | | | 708 | 563 | 1,271 |
| Total | 91 | 53 | 144 | 81 | 45 | 126 | 93 | 82 | 175 | 883 | 708 | 1,591 | | 2 | 2 | 1,148 | 890 | 2,038 |

**Table No. 7**

| County and Age Classes | Less than 5 Years in U. S. | | | 5 and Less than 10 Years in U. S. | | | 10 and Less than 20 Years in U. S. | | | 20 Years and More in the U. S. | | | No. of Years Unknown | | | All Ages | | |
|---|---|---|---|---|---|---|---|---|---|---|---|---|---|---|---|---|---|---|
| | Male. | Female. | Total. | Male. | Female. | Total. | Male. | Female. | Total. | Male. | Female. | Total. | Male. | Female. | Total. | Male. | Female. | Total. |
| Cerro Gordo: | | | | | | | | | | | | | | | | | | |
| Under five years of age | 28 | 22 | 50 | | | | | | | | | | | | | 28 | 22 | 50 |
| Five and under ten years | 40 | 54 | 94 | 22 | 17 | 39 | | | | | | | | 1 | 1 | 62 | 72 | 134 |
| Ten and under eighteen years | 43 | 31 | 74 | 34 | 43 | 77 | 20 | 19 | 39 | | | | | | | 97 | 93 | 190 |
| Eighteen and under twenty-one years | 237 | 43 | 280 | 17 | 11 | 28 | 7 | 14 | 21 | | | | | | | 261 | 68 | 329 |
| Twenty-one and under forty-five years | 995 | 189 | 1,184 | 473 | 151 | 624 | 280 | 154 | 434 | 330 | 283 | 613 | 2 | | 2 | 2,080 | 777 | 2,857 |
| Forty-five years and over | 85 | 17 | 102 | 48 | 10 | 58 | 57 | 32 | 89 | 805 | 669 | 1,474 | 2 | 3 | 5 | 997 | 731 | 1,728 |
| Total | 1,428 | 356 | 1,784 | 594 | 232 | 826 | 364 | 219 | 583 | 1,135 | 952 | 2,087 | 4 | 4 | 8 | 3,525 | 1,763 | 5,288 |
| Cherokee: | | | | | | | | | | | | | | | | | | |
| Under five years of age | 9 | 6 | 15 | | | | | | | | | | | | | 9 | 6 | 15 |
| Five and under ten years | 9 | 9 | 18 | 3 | 8 | 11 | | | | | | | | | | 12 | 17 | 29 |
| Ten and under eighteen years | 12 | 13 | 25 | 15 | 13 | 28 | 10 | 12 | 22 | | | | | | | 37 | 38 | 75 |
| Eighteen and under twenty-one years | 43 | 14 | 57 | 6 | 3 | 9 | 4 | 5 | 9 | | | | | | | 53 | 22 | 75 |
| Twenty-one and under forty-five years | 154 | 59 | 213 | 144 | 45 | 189 | 140 | 105 | 245 | 171 | 143 | 314 | 8 | 13 | 21 | 617 | 365 | 982 |
| Forty-five years and over | 2 | 10 | 12 | 12 | 14 | 26 | 17 | 27 | 44 | 595 | 408 | 1,003 | 8 | 17 | 25 | 634 | 476 | 1,110 |
| Total | 229 | 111 | 340 | 180 | 83 | 263 | 171 | 149 | 320 | 766 | 551 | 1,317 | 16 | 30 | 46 | 1,362 | 924 | 2,286 |
| Chickasaw: | | | | | | | | | | | | | | | | | | |
| Under five years of age | | 2 | 2 | | | | | | | | | | | | | | 2 | 2 |
| Five and under ten years | 3 | 1 | 4 | 2 | 2 | 4 | | | | | | | | | | 5 | 3 | 8 |
| Ten and under eighteen years | 6 | 2 | 8 | 4 | 2 | 6 | 8 | 1 | 9 | | | | | | | 18 | 5 | 23 |
| Eighteen and under twenty-one years | 8 | 4 | 12 | 2 | 6 | 8 | 5 | 17 | 22 | 6 | | 6 | | | | 21 | 27 | 48 |
| Twenty-one and under forty-five years | 15 | 4 | 19 | 18 | 14 | 32 | 44 | 27 | 71 | 124 | 122 | 246 | | 3 | 3 | 201 | 170 | 371 |
| Forty-five years and over | 4 | 3 | 7 | 2 | 2 | 4 | 14 | 16 | 30 | 637 | 478 | 1,115 | | 1 | 1 | 657 | 500 | 1,157 |
| Total | 36 | 16 | 52 | 28 | 26 | 54 | 71 | 61 | 132 | 767 | 600 | 1,367 | | 4 | 4 | 902 | 707 | 1,609 |
| Clarke: | | | | | | | | | | | | | | | | | | |
| Under five years of age | | | | | | | | | | | | | | | | | | |
| Five and under ten years | 2 | 2 | 4 | | 2 | 2 | | | | | | | | | | 2 | 4 | 6 |
| Ten and under eighteen years | 1 | | 1 | 2 | 1 | 3 | 1 | | 1 | | | | | | | 4 | 1 | 5 |
| Eighteen and under twenty-one years | 1 | 1 | 2 | | | | 1 | | 1 | | | | | | | 2 | 1 | 3 |
| Twenty-one and under forty-five years | 8 | | 8 | 3 | 3 | 6 | 10 | 5 | 15 | 29 | 28 | 57 | | | | 50 | 36 | 86 |
| Forty-five years and over | | 1 | 1 | 1 | | 1 | 3 | 3 | 6 | 60 | 36 | 96 | | | | 64 | 40 | 104 |
| Total | 12 | 4 | 16 | 6 | 6 | 12 | 15 | 8 | 23 | 89 | 64 | 153 | | | | 122 | 82 | 204 |

| | | | | | | | | | | | | | | | | | | |
|---|---|---|---|---|---|---|---|---|---|---|---|---|---|---|---|---|---|---|
| **Clay:** | | | | | | | | | | | | | | | | | | |
| Under five years of age | 3 | 1 | 4 | | | | | | | | | | | | | 3 | 1 | 4 |
| Five and under ten years | 3 | 2 | 5 | 7 | 7 | 14 | | | | | | | | | | 10 | 9 | 19 |
| Ten and under eighteen years | 10 | 9 | 19 | 5 | 6 | 11 | 6 | 6 | 12 | | | | | | | 21 | 21 | 42 |
| Eighteen and under twenty-one years | 18 | 5 | 23 | 5 | 5 | 10 | 4 | 6 | 10 | 1 | | 1 | | | | 28 | 16 | 44 |
| Twenty-one and under forty-five years | 70 | 22 | 92 | 70 | 43 | 113 | 113 | 67 | 180 | 178 | 147 | 325 | | 1 | 1 | 431 | 280 | 711 |
| Forty-five years and over | 5 | 3 | 8 | 6 | 3 | 9 | 21 | 21 | 42 | 538 | 378 | 916 | | 1 | 1 | 570 | 406 | 976 |
| Total | 109 | 42 | 151 | 93 | 64 | 157 | 144 | 100 | 244 | 717 | 525 | 1,242 | | 2 | 2 | 1,063 | 733 | 1,796 |
| **Clayton:** | | | | | | | | | | | | | | | | | | |
| Under five years of age | | | | | | | | | | | | | | | | | | |
| Five and under ten years | 4 | 4 | 8 | 8 | 3 | 11 | | | | | | | | | | 12 | 7 | 19 |
| Ten and under eighteen years | | 1 | 1 | 6 | 2 | 8 | 8 | 4 | 12 | | | | | | | 14 | 7 | 21 |
| Eighteen and under twenty-one years | 7 | 3 | 10 | 2 | 1 | 3 | 5 | 1 | 6 | | | | | | | 14 | 5 | 19 |
| Twenty-one and under forty-five years | 54 | 19 | 73 | 38 | 21 | 59 | 64 | 32 | 96 | 174 | 149 | 323 | | 2 | 2 | 330 | 223 | 553 |
| Forty-five years and over | 5 | 3 | 8 | 2 | 6 | 8 | 12 | 12 | 24 | 1,004 | 898 | 1,902 | 1 | 2 | 3 | 1,024 | 921 | 1,945 |
| Total | 70 | 30 | 100 | 56 | 33 | 89 | 89 | 49 | 138 | 1,178 | 1,047 | 2,225 | 1 | 4 | 5 | 1,394 | 1,133 | 2,557 |
| **Clinton:** | | | | | | | | | | | | | | | | | | |
| Under five years of age | 9 | 15 | 24 | | | | | | | | | | | | | 9 | 15 | 24 |
| Five and under ten years | 19 | 12 | 31 | 6 | 14 | 20 | | | | | | | | | | 25 | 26 | 51 |
| Ten and under eighteen years | 27 | 17 | 44 | 17 | 18 | 35 | 37 | 27 | 64 | | | | | | | 81 | 62 | 143 |
| Eighteen and under twenty-one years | 65 | 27 | 92 | 17 | 1 | 18 | 14 | 16 | 30 | 1 | 2 | 3 | 1 | | 1 | 98 | 46 | 144 |
| Twenty-one and under forty-five years | 397 | 127 | 524 | 338 | 98 | 436 | 237 | 133 | 370 | 674 | 700 | 1,374 | 2 | 6 | 8 | 1,648 | 1,064 | 2,712 |
| Forty-five years and over | 41 | 24 | 65 | 19 | 12 | 31 | 40 | 38 | 78 | 2,335 | 2,115 | 4,450 | 6 | 10 | 16 | 2,441 | 2,199 | 4,640 |
| Total | 558 | 222 | 780 | 397 | 143 | 540 | 328 | 214 | 542 | 3,010 | 2,817 | 5,827 | 9 | 16 | 25 | 4,302 | 3,412 | 7,714 |
| **Crawford:** | | | | | | | | | | | | | | | | | | |
| Under five years of age | 2 | 1 | 3 | | | | | | | | | | | | | 2 | 1 | 3 |
| Five and under ten years | 3 | 4 | 7 | 1 | 6 | 7 | | | | | | | | | | 4 | 10 | 14 |
| Ten and under eighteen years | 9 | 6 | 15 | 14 | 16 | 30 | 8 | 11 | 19 | | | | | | | 31 | 33 | 64 |
| Eighteen and under twenty-one years | 17 | 6 | 23 | 5 | 10 | 15 | 8 | 9 | 17 | | | | | | | 30 | 25 | 55 |
| Twenty-one and under forty-five years | 84 | 28 | 112 | 110 | 43 | 153 | 135 | 90 | 225 | 355 | 334 | 689 | 2 | 5 | 7 | 686 | 500 | 1,186 |
| Forty-five years and over | 8 | 5 | 13 | 6 | 7 | 13 | 30 | 25 | 55 | 1,208 | 973 | 2,181 | 8 | 6 | 14 | 1,260 | 1,016 | 2,276 |
| Total | 123 | 50 | 173 | 136 | 82 | 218 | 181 | 135 | 316 | 1,563 | 1,307 | 2,870 | 10 | 11 | 21 | 2,013 | 1,585 | 3,598 |
| **Dallas:** | | | | | | | | | | | | | | | | | | |
| Under five years of age | 5 | 6 | 11 | | | | | | | | | | | | | 5 | 6 | 11 |
| Five and under ten years | 12 | 10 | 22 | 3 | 6 | 9 | | | | | | | | | | 15 | 16 | 31 |
| Ten and under eighteen years | 16 | 14 | 30 | 14 | 14 | 28 | 5 | 10 | 15 | | | | | | | 35 | 38 | 73 |
| Eighteen and under twenty-one years | 31 | 19 | 50 | 7 | 1 | 8 | 3 | 6 | 9 | | | | | | | 41 | 26 | 67 |
| Twenty-one and under forty-five years | 126 | 71 | 197 | 165 | 76 | 241 | 156 | 37 | 193 | 80 | 77 | 157 | | | | 527 | 261 | 788 |
| Forty-five years and over | 12 | 1 | 13 | 10 | 2 | 12 | 29 | 10 | 39 | 358 | 279 | 637 | | | | 409 | 292 | 701 |
| Total | 202 | 121 | 323 | 199 | 99 | 298 | 193 | 63 | 256 | 438 | 356 | 794 | | | | 1,032 | 639 | 1,671 |

| Table No. 7 — County and Age Classes | Less than 5 Years in U. S. | | | 5 and Less than 10 Years in U. S. | | | 10 and Less than 20 Years in U. S. | | | 20 Years and More in the U. S. | | | No. of Years Unknown | | | All Ages | | |
|---|---|---|---|---|---|---|---|---|---|---|---|---|---|---|---|---|---|---|
| | Male. | Female. | Total. | Male. | Female. | Total. | Male. | Female. | Total. | Male. | Female. | Total. | Male. | Female. | Total. | Male. | Female. | Total. |
| **Davis:** | | | | | | | | | | | | | | | | | | |
| Under five years of age | 1 | | 1 | | | | | | | | | | | | | 1 | | 1 |
| Five and under ten years | | | | | | | | | | | | | | | | | | |
| Ten and under eighteen years | | | | | | | | | | | | | | | | | | |
| Eighteen and under twenty-one years | 2 | | 2 | | | | | | | | | | | | | 2 | | 2 |
| Twenty-one and under forty-five years | 2 | 4 | 6 | 2 | 1 | 3 | 2 | 5 | 7 | 17 | 22 | 39 | | | | 23 | 32 | 55 |
| Forty-five years and over | 1 | | 1 | | | | 1 | 2 | 3 | 108 | 74 | 182 | | | | 110 | 76 | 186 |
| Total | 6 | 4 | 10 | 2 | 1 | 3 | 3 | 7 | 10 | 125 | 96 | 221 | | | | 136 | 108 | 244 |
| **Decatur:** | | | | | | | | | | | | | | | | | | |
| Under five years of age | | 2 | 2 | | | | | | | | | | | | | | 2 | 2 |
| Five and under ten years | 2 | | 2 | | | | | | | | | | | | | 2 | | 2 |
| Ten and under eighteen years | | 1 | 1 | 2 | 2 | 4 | | 1 | 1 | | | | | | | 2 | 4 | 6 |
| Eighteen and under twenty-one years | 1 | | 1 | 1 | 4 | 5 | | | | | | | | | | 2 | 4 | 6 |
| Twenty-one and under forty-five years | | 1 | 1 | 6 | 5 | 11 | 6 | 6 | 12 | 18 | 19 | 37 | | | | 30 | 31 | 61 |
| Forty-five years and over | 1 | 1 | 2 | 4 | 4 | 8 | | 2 | 2 | 138 | 90 | 228 | | 1 | 1 | 143 | 98 | 241 |
| Total | 4 | 5 | 9 | 13 | 15 | 28 | 6 | 9 | 15 | 156 | 109 | 265 | | 1 | 1 | 179 | 139 | 318 |
| **Delaware:** | | | | | | | | | | | | | | | | | | |
| Under five years of age | 5 | 4 | 9 | | | | | | | | | | | | | 5 | 4 | 9 |
| Five and under ten years | 1 | 4 | 5 | 2 | 3 | 5 | | | | | | | | | | 3 | 7 | 10 |
| Ten and under eighteen years | 4 | 5 | 9 | 5 | 9 | 14 | 3 | 4 | 7 | | | | | | | 12 | 18 | 30 |
| Eighteen and under twenty-one years | 9 | 1 | 10 | 2 | 3 | 5 | 3 | 2 | 5 | | | | | | | 14 | 6 | 20 |
| Twenty-one and under forty-five years | 23 | 11 | 34 | 43 | 18 | 61 | 42 | 24 | 66 | 165 | 140 | 305 | | | | 273 | 193 | 466 |
| Forty-five years and over | 7 | 5 | 12 | 2 | 2 | 4 | 10 | 1 | 11 | 551 | 504 | 1,055 | | | | 570 | 512 | 1,082 |
| Total | 49 | 30 | 79 | 54 | 35 | 89 | 58 | 31 | 89 | 716 | 644 | 1,360 | | | | 877 | 740 | 1,617 |
| **Des Moines:** | | | | | | | | | | | | | | | | | | |
| Under five years of age | 1 | 7 | 8 | | | | | | | | | | | | | 1 | 7 | 8 |
| Five and under ten years | 7 | 7 | 14 | 5 | 5 | 10 | | | | | | | | | | 12 | 12 | 24 |
| Ten and under eighteen years | 15 | 7 | 22 | 18 | 26 | 44 | 18 | 21 | 39 | | | | | | | 51 | 54 | 105 |
| Eighteen and under twenty-one years | 16 | 9 | 25 | 3 | 5 | 8 | 11 | 8 | 19 | | | | | | | 30 | 22 | 52 |
| Twenty-one and under forty-five years | 86 | 38 | 124 | 80 | 55 | 135 | 132 | 95 | 227 | 303 | 320 | 623 | 4 | 3 | 7 | 605 | 511 | 1,116 |
| Forty-five years and over | 14 | 6 | 20 | 9 | 9 | 18 | 32 | 40 | 72 | 1,661 | 1,466 | 3,127 | 10 | | 10 | 1,726 | 1,521 | 3,247 |
| Total | 139 | 74 | 213 | 115 | 100 | 215 | 193 | 164 | 357 | 1,964 | 1,786 | 3,750 | 14 | 3 | 17 | 2,425 | 2,127 | 4,552 |

| | | | | | | | | | | | | | | | | | | |
|---|---|---|---|---|---|---|---|---|---|---|---|---|---|---|---|---|---|---|
| **Dickinson:** | | | | | | | | | | | | | | | | | | |
| Under five years of age | 1 | 3 | 4 | | | | | | | | | | | | | 1 | 3 | 4 |
| Five and under ten years | 5 | 2 | 7 | | 1 | 1 | | | | | | | | | | 5 | 3 | 8 |
| Ten and under eighteen years | 2 | | 2 | 3 | 4 | 7 | 6 | 1 | 7 | | | | | | | 11 | 5 | 16 |
| Eighteen and under twenty-one years | 3 | 2 | 5 | | | | | 2 | 2 | | | | | | | 3 | 4 | 7 |
| Twenty-one and under forty-five years | 29 | 14 | 43 | 19 | 10 | 29 | 33 | 25 | 58 | 105 | 79 | 184 | | 1 | 1 | 186 | 129 | 315 |
| Forty-five years and over | 3 | 1 | 4 | 1 | 1 | 2 | 5 | 7 | 12 | 295 | 192 | 487 | 2 | | 2 | 306 | 201 | 507 |
| Total | 43 | 22 | 65 | 23 | 16 | 39 | 44 | 35 | 79 | 400 | 271 | 671 | 2 | 1 | 3 | 512 | 345 | 857 |
| **Dubuque:** | | | | | | | | | | | | | | | | | | |
| Under five years of age | 15 | 11 | 26 | | | | | | | | | | | | | 15 | 11 | 26 |
| Five and under ten years | 20 | 4 | 24 | 11 | 9 | 20 | | | | | | | | | | 31 | 13 | 44 |
| Ten and under eighteen years | 15 | 29 | 44 | 27 | 21 | 48 | 15 | 20 | 35 | | | | | | | 57 | 70 | 127 |
| Eighteen and under twenty-one years | 43 | 15 | 58 | 6 | 8 | 14 | 4 | 14 | 18 | | | | | | | 53 | 37 | 90 |
| Twenty-one and under forty-five years | 329 | 85 | 414 | 260 | 97 | 357 | 214 | 125 | 339 | 486 | 512 | 998 | | | | 1,289 | 819 | 2,108 |
| Forty-five years and over | 24 | 6 | 30 | 30 | 11 | 41 | 31 | 25 | 56 | 2,812 | 2,344 | 5,156 | | 1 | 1 | 2,897 | 2,387 | 5,284 |
| Total | 446 | 150 | 596 | 334 | 146 | 480 | 264 | 184 | 448 | 3,298 | 2,856 | 6,154 | | 1 | 1 | 4,342 | 3,337 | 7,679 |
| **Emmet:** | | | | | | | | | | | | | | | | | | |
| Under five years of age | 3 | 4 | 7 | | | | | | | | | | | | | 3 | 4 | 7 |
| Five and under ten years | 3 | 4 | 7 | 4 | 2 | 6 | | | | | | | | | | 7 | 6 | 13 |
| Ten and under eighteen years | 3 | 1 | 4 | 6 | 4 | 10 | 8 | 4 | 12 | | | | | | | 17 | 9 | 26 |
| Eighteen and under twenty-one years | 12 | 4 | 16 | 1 | 1 | 2 | 4 | 4 | 8 | | | | | | | 17 | 9 | 26 |
| Twenty-one and under forty-five years | 68 | 31 | 99 | 71 | 35 | 106 | 86 | 50 | 136 | 160 | 129 | 289 | | | | 385 | 245 | 630 |
| Forty-five years and over | 2 | 1 | 3 | 6 | 4 | 10 | 9 | 10 | 19 | 479 | 348 | 827 | | 1 | 1 | 496 | 364 | 860 |
| Total | 91 | 45 | 136 | 88 | 46 | 134 | 107 | 68 | 175 | 639 | 477 | 1,116 | | 1 | 1 | 925 | 637 | 1,562 |
| **Fayette:** | | | | | | | | | | | | | | | | | | |
| Under five years of age | 14 | 16 | 30 | | | | | | | | | | | | | 14 | 16 | 30 |
| Five and under ten years | 7 | 12 | 19 | 11 | 10 | 21 | | | | | | | | | | 18 | 22 | 40 |
| Ten and under eighteen years | 28 | 8 | 36 | 23 | 14 | 37 | 14 | 6 | 20 | | | | | | | 65 | 28 | 93 |
| Eighteen and under twenty-one years | 46 | 10 | 56 | 11 | 3 | 14 | 9 | 6 | 15 | | 1 | 1 | | | | 66 | 20 | 86 |
| Twenty-one and under forty-five years | 244 | 58 | 302 | 129 | 60 | 189 | 122 | 80 | 202 | 252 | 234 | 486 | | 1 | 1 | 747 | 433 | 1,180 |
| Forty-five years and over | 11 | 6 | 17 | 20 | 7 | 27 | 31 | 27 | 58 | 835 | 709 | 1,544 | 1 | | 1 | 898 | 749 | 1,647 |
| Total | 350 | 110 | 460 | 194 | 94 | 288 | 176 | 119 | 295 | 1,087 | 944 | 2,031 | 1 | 1 | 2 | 1,808 | 1,268 | 3,076 |
| **Floyd:** | | | | | | | | | | | | | | | | | | |
| Under five years of age | 6 | 6 | 12 | | | | | | | | | | | | | 6 | 6 | 12 |
| Five and under ten years | 2 | 8 | 10 | 3 | 2 | 5 | | | | | | | | | | 5 | 10 | 15 |
| Ten and under eighteen years | 11 | 5 | 16 | 7 | 7 | 14 | 4 | 7 | 11 | | | | | | | 22 | 19 | 41 |
| Eighteen and under twenty-one years | 18 | 2 | 20 | 6 | 1 | 7 | 5 | 3 | 8 | | | | | | | 29 | 6 | 35 |
| Twenty-one and under forty-five years | 74 | 32 | 106 | 50 | 21 | 71 | 51 | 32 | 83 | 181 | 150 | 331 | 2 | 1 | 3 | 358 | 236 | 594 |
| Forty-five years and over | 14 | 3 | 17 | 5 | 1 | 6 | 16 | 8 | 24 | 638 | 576 | 1,214 | 1 | 2 | 3 | 674 | 590 | 1,264 |
| Total | 125 | 56 | 181 | 71 | 32 | 103 | 76 | 50 | 126 | 819 | 726 | 1,545 | 3 | 3 | 6 | 1,094 | 867 | 1,961 |

**Table No. 7**

| County and Age Classes | Less than 5 Years in U. S. | | | 5 and Less than 10 Years in U. S. | | | 10 and Less than 20 Years in U. S. | | | 20 Years and More in the U. S. | | | No. of Years Unknown | | | All Ages | | |
|---|---|---|---|---|---|---|---|---|---|---|---|---|---|---|---|---|---|---|
| | Male. | Female. | Total. | Male. | Female. | Total. | Male. | Female. | Total. | Male. | Female. | Total. | Male. | Female. | Total. | Male. | Female. | Total. |
| Franklin: | | | | | | | | | | | | | | | | | | |
| Under five years of age | 5 | 3 | 8 | | | | | | | | | | | | | 5 | 3 | 8 |
| Five and under ten years | 6 | 4 | 10 | 10 | 9 | 19 | | | | | | | | | | 16 | 13 | 29 |
| Ten and under eighteen years | 7 | 3 | 10 | 22 | 15 | 37 | 22 | 18 | 40 | | | | | | | 51 | 36 | 87 |
| Eighteen and under twenty-one years | 34 | 7 | 41 | 5 | 4 | 9 | 12 | 7 | 19 | | | | | | | 51 | 18 | 69 |
| Twenty-one and under forty-five years | 123 | 46 | 169 | 77 | 48 | 125 | 125 | 92 | 217 | 281 | 224 | 505 | | | | 606 | 410 | 1,016 |
| Forty-five years and over | 12 | 5 | 17 | 6 | 4 | 10 | 37 | 33 | 70 | 622 | 495 | 1,117 | | | | 677 | 537 | 1,214 |
| Total | 187 | 68 | 255 | 120 | 80 | 200 | 196 | 150 | 346 | 903 | 719 | 1,622 | | | | 1,406 | 1,017 | 2,423 |
| Fremont: | | | | | | | | | | | | | | | | | | |
| Under five years of age | 3 | 2 | 5 | | | | | | | | | | | | | 3 | 2 | 5 |
| Five and under ten years | 1 | 1 | 2 | 1 | 2 | 3 | | | | | | | | | | 2 | 3 | 5 |
| Ten and under eighteen years | 1 | 1 | 2 | 1 | 1 | 2 | 1 | 2 | 3 | | | | | | | 3 | 4 | 7 |
| Eighteen and under twenty-one years | 1 | | 1 | | | | 3 | | 3 | | | | | | | 4 | | 4 |
| Twenty-one and under forty-five years | 6 | 8 | 14 | 7 | 6 | 13 | 20 | 19 | 39 | 46 | 34 | 80 | | | | 79 | 67 | 146 |
| Forty-five years and over | 2 | 1 | 3 | 1 | 1 | 2 | 2 | 3 | 5 | 164 | 139 | 303 | | | | 169 | 144 | 313 |
| Total | 14 | 13 | 27 | 10 | 10 | 20 | 26 | 24 | 50 | 210 | 173 | 383 | | | | 260 | 220 | 480 |
| Greene: | | | | | | | | | | | | | | | | | | |
| Under five years of age | 3 | 3 | 6 | | | | | | | | | | | | | 3 | 3 | 6 |
| Five and under ten years | 4 | 2 | 6 | 9 | 5 | 14 | | | | | | | | | | 13 | 7 | 20 |
| Ten and under eighteen years | | | | | | | | | | | | | | | | | | |
| Eighteen and under twenty-one years | 13 | 1 | 14 | 3 | 2 | 5 | 2 | 2 | 4 | | | | | | | 18 | 5 | 23 |
| Twenty-one and under forty-five years | 26 | 8 | 34 | 41 | 17 | 58 | 36 | 21 | 57 | 76 | 72 | 148 | | | | 179 | 118 | 297 |
| Forty-five years and over | 1 | 2 | 3 | 2 | 4 | 6 | 7 | 4 | 11 | 353 | 257 | 610 | | | | 363 | 267 | 630 |
| Total | 47 | 16 | 63 | 55 | 28 | 83 | 45 | 27 | 72 | 429 | 329 | 758 | | | | 576 | 400 | 976 |
| Grundy: | | | | | | | | | | | | | | | | | | |
| Under five years of age | 4 | 8 | 12 | | | | | | | | | | | | | 4 | 8 | 12 |
| Five and under ten years | 8 | 10 | 18 | 8 | 3 | 11 | | | | | | | | | | 16 | 13 | 29 |
| Ten and under eighteen years | 20 | 18 | 38 | 15 | 8 | 23 | 22 | 26 | 48 | | | | | | | 57 | 52 | 109 |
| Eighteen and under twenty-one years | 24 | 11 | 35 | 7 | 8 | 15 | 9 | 18 | 27 | 1 | 1 | 2 | | | | 41 | 38 | 79 |
| Twenty-one and under forty-five years | 83 | 40 | 123 | 77 | 30 | 107 | 139 | 100 | 239 | 261 | 200 | 461 | | | | 560 | 370 | 930 |
| Forty-five years and over | 16 | 13 | 29 | 12 | 11 | 23 | 58 | 44 | 102 | 551 | 477 | 1,028 | | | | 637 | 545 | 1,182 |
| Total | 155 | 100 | 255 | 119 | 60 | 179 | 228 | 188 | 416 | 813 | 678 | 1,491 | | | | 1,315 | 1,026 | 2,341 |

| | | | | | | | | | | | | | | | | | | |
|---|---|---|---|---|---|---|---|---|---|---|---|---|---|---|---|---|---|---|
| **Guthrie:** | | | | | | | | | | | | | | | | | | |
| Under five years of age | 1 | 2 | 3 | | | | | | | | | | | | | 1 | 2 | 3 |
| Five and under ten years | 1 | 7 | 8 | 2 | 1 | 3 | | | | | | | | | | 3 | 8 | 11 |
| Ten and under eighteen years | 7 | 2 | 9 | 4 | 7 | 11 | 7 | 4 | 11 | | | | | | | 18 | 13 | 31 |
| Eighteen and under twenty-one years | 3 | 5 | 8 | 2 | 1 | 3 | 3 | | 3 | | | | | | | 8 | 6 | 14 |
| Twenty-one and under forty-five years | 20 | 17 | 37 | 34 | 22 | 56 | 37 | 27 | 64 | 76 | 68 | 144 | | | | 167 | 134 | 301 |
| Forty-five years and over | 3 | 2 | 5 | 4 | 2 | 6 | 7 | 5 | 12 | 270 | 190 | 460 | | | | 284 | 199 | 483 |
| Total | 35 | 35 | 70 | 46 | 33 | 79 | 54 | 36 | 90 | 346 | 258 | 604 | | | | 481 | 362 | 843 |
| **Hamilton:** | | | | | | | | | | | | | | | | | | |
| Under five years of age | 3 | 6 | 9 | | | | | | | | | | | | | 3 | 6 | 9 |
| Five and under ten years | 7 | 3 | 10 | 2 | 4 | 6 | | | | | | | | | | 9 | 7 | 16 |
| Ten and under eighteen years | 12 | 10 | 22 | 2 | 2 | 4 | 10 | 14 | 24 | | | | | | | 24 | 26 | 50 |
| Eighteen and under twenty-one years | 38 | 10 | 48 | 3 | 1 | 4 | 4 | 10 | 14 | | | | | | | 45 | 21 | 66 |
| Twenty-one and under forty-five years | 121 | 35 | 156 | 137 | 51 | 188 | 131 | 89 | 220 | 213 | 208 | 421 | | 1 | 1 | 602 | 384 | 986 |
| Forty-five years and over | 10 | 6 | 16 | 4 | 4 | 8 | 21 | 31 | 52 | 910 | 190 | 460 | | | | 284 | 199 | 483 |
| Total | 191 | 70 | 261 | 148 | 62 | 210 | 166 | 144 | 310 | 1,123 | 940 | 2,063 | | 2 | 2 | 1,628 | 1,218 | 2,846 |
| **Hancock:** | | | | | | | | | | | | | | | | | | |
| Under five years of age | 5 | 1 | 6 | | | | | | | | | | | | | 5 | 1 | 6 |
| Five and under ten years | 2 | 6 | 8 | 1 | 4 | 5 | | | | | | | | | | 3 | 10 | 13 |
| Ten and under eighteen years | 8 | 2 | 10 | 4 | 8 | 12 | 7 | 9 | 16 | | | | | | | 19 | 19 | 38 |
| Eighteen and under twenty-one years | 14 | 3 | 17 | 2 | 1 | 3 | 2 | 5 | 7 | | | | | | | 18 | 9 | 27 |
| Twenty-one and under forty-five years | 82 | 22 | 104 | 66 | 27 | 93 | 88 | 72 | 160 | 243 | 201 | 444 | | | | 479 | 322 | 801 |
| Forty-five years and over | | 4 | 4 | 6 | 8 | 14 | 19 | 27 | 46 | 689 | 504 | 1,193 | | | | 714 | 543 | 1,257 |
| Total | 111 | 38 | 149 | 79 | 48 | 127 | 116 | 113 | 229 | 932 | 705 | 1,637 | | | | 1,238 | 904 | 2,142 |
| **Hardin:** | | | | | | | | | | | | | | | | | | |
| Under five years of age | 5 | 3 | 8 | | | | | | | | | | | | | 5 | 3 | 8 |
| Five and under ten years | 6 | 9 | 15 | | 2 | 2 | | | | | | | | | | 6 | 11 | 17 |
| Ten and under eighteen years | 14 | 6 | 20 | 10 | 7 | 17 | 14 | 19 | 33 | | | | 1 | | 1 | 39 | 32 | 71 |
| Eighteen and under twenty-one years | 17 | 2 | 19 | 3 | 1 | 4 | 6 | 8 | 14 | 1 | | 1 | | | | 27 | 11 | 38 |
| Twenty-one and under forty-five years | 90 | 30 | 120 | 88 | 34 | 122 | 103 | 66 | 169 | 303 | 269 | 572 | | 2 | 2 | 584 | 401 | 985 |
| Forty-five years and over | 8 | 3 | 11 | 8 | 7 | 15 | 27 | 25 | 52 | 788 | 665 | 1,453 | 1 | 7 | 8 | 832 | 707 | 1,539 |
| Total | 140 | 53 | 193 | 109 | 51 | 160 | 150 | 118 | 268 | 1,092 | 934 | 2,026 | 2 | 9 | 11 | 1,493 | 1,165 | 2,658 |
| **Harrison:** | | | | | | | | | | | | | | | | | | |
| Under five years of age | 3 | 2 | 5 | | | | | | | | | | | | | 3 | 2 | 5 |
| Five and under ten years | 3 | 3 | 6 | | 1 | 1 | | | | | | | | | | 3 | 4 | 7 |
| Ten and under eighteen years | 4 | 3 | 7 | 6 | 6 | 12 | 6 | 8 | 14 | | | | | | | 16 | 17 | 33 |
| Eighteen and under twenty-one years | 20 | 5 | 25 | 5 | 4 | 9 | 1 | | 1 | | | | | | | 26 | 9 | 35 |
| Twenty-one and under forty-five years | 101 | 22 | 123 | 84 | 39 | 123 | 72 | 44 | 116 | 145 | 149 | 294 | 1 | 1 | 2 | 403 | 255 | 658 |
| Forty-five years and over | 8 | 3 | 11 | 2 | 1 | 3 | 9 | 8 | 17 | 576 | 375 | 951 | 1 | 5 | 6 | 596 | 392 | 988 |
| Total | 139 | 38 | 177 | 97 | 51 | 148 | 88 | 60 | 148 | 721 | 524 | 1,245 | 2 | 6 | 8 | 1,047 | 679 | 1,726 |

**Table No. 7**

| County and Age Classes | Less than 5 Years in U. S. | | | 5 and Less than 10 Years in U. S. | | | 10 and Less than 20 Years in U. S. | | | 20 Years and More in the U. S. | | | No. of Years Unknown | | | All Ages | | |
|---|---|---|---|---|---|---|---|---|---|---|---|---|---|---|---|---|---|---|
| | Male. | Female. | Total. | Male. | Female. | Total. | Male. | Female. | Total. | Male. | Female. | Total. | Male. | Female. | Total. | Male. | Female. | Total. |
| Henry: | | | | | | | | | | | | | | | | | | |
| Under five years of age | 2 | 2 | 4 | | | | | | | | | | | | | 2 | 2 | 4 |
| Five and under ten years | 2 | 3 | 5 | 3 | 2 | 5 | | | | | | | | | | 5 | 5 | 10 |
| Ten and under eighteen years | 2 | | 2 | 2 | 4 | 6 | 2 | 3 | 5 | | | | | | | 6 | 7 | 13 |
| Eighteen and under twenty-one years | 2 | 2 | 4 | | | | 2 | | 2 | | | | | | | 4 | 2 | 6 |
| Twenty-one and under forty-five years | 25 | 7 | 32 | 17 | 11 | 28 | 36 | 23 | 59 | 48 | 38 | 86 | | | | 126 | 79 | 205 |
| Forty-five years and over | 1 | 3 | 4 | 1 | 1 | 2 | 26 | 18 | 44 | 351 | 253 | 604 | | | | 379 | 275 | 654 |
| Total | 34 | 17 | 51 | 23 | 18 | 41 | 66 | 44 | 110 | 399 | 291 | 690 | | | | 522 | 370 | 892 |
| Howard: | | | | | | | | | | | | | | | | | | |
| Under five years of age | 1 | | 1 | | | | | | | | | | | | | 1 | | 1 |
| Five and under ten years | 2 | 1 | 3 | 2 | 2 | 4 | | | | | | | | | | 4 | 3 | 7 |
| Ten and under eighteen years | | 4 | 4 | 2 | 3 | 5 | 2 | | 2 | | | | | | | 4 | 7 | 11 |
| Eighteen and under twenty-one years | 9 | 1 | 10 | | 1 | 1 | 1 | 1 | 2 | | | | | | | 10 | 3 | 13 |
| Twenty-one and under forty-five years | 26 | 13 | 39 | 38 | 11 | 49 | 37 | 31 | 68 | 131 | 144 | 275 | 1 | 2 | 3 | 233 | 201 | 434 |
| Forty-five years and over | 3 | 3 | 6 | 2 | 6 | 8 | 9 | 10 | 19 | 637 | 502 | 1,139 | 5 | 3 | 8 | 656 | 524 | 1,180 |
| Total | 41 | 22 | 63 | 44 | 23 | 67 | 49 | 42 | 91 | 768 | 646 | 1,414 | 6 | 5 | 11 | 908 | 738 | 1,646 |
| Humboldt: | | | | | | | | | | | | | | | | | | |
| Under five years of age | 1 | | 1 | | | | | | | | | | | | | 1 | | 1 |
| Five and under ten years | 1 | 3 | 4 | 5 | 3 | 8 | | | | | | | | | | 6 | 6 | 12 |
| Ten and under eighteen years | 9 | 4 | 13 | 4 | 8 | 12 | 5 | 2 | 7 | | | | | | | 18 | 14 | 32 |
| Eighteen and under twenty-one years | 40 | 10 | 50 | 3 | 3 | 6 | 5 | 2 | 7 | | 1 | 1 | | | | 48 | 16 | 64 |
| Twenty-one and under forty-five years | 109 | 42 | 151 | 106 | 44 | 150 | 135 | 64 | 199 | 207 | 159 | 366 | | | | 557 | 309 | 866 |
| Forty-five years and over | | 1 | 1 | 3 | 4 | 7 | 7 | 10 | 17 | 621 | 465 | 1,086 | | | | 631 | 480 | 1,111 |
| Total | 160 | 60 | 220 | 121 | 62 | 183 | 152 | 78 | 230 | 828 | 625 | 1,453 | | | | 1,261 | 825 | 2,086 |
| Ida: | | | | | | | | | | | | | | | | | | |
| Under five years of age | 4 | 3 | 7 | | | | | | | | | | | | | 4 | 3 | 7 |
| Five and under ten years | 5 | 3 | 8 | 4 | 2 | 6 | | | | | | | | | | 9 | 5 | 14 |
| Ten and under eighteen years | 14 | 5 | 19 | 9 | 8 | 17 | 10 | 9 | 19 | | | | | | | 33 | 22 | 55 |
| Eighteen and under twenty-one years | 20 | 4 | 24 | 10 | 4 | 14 | 6 | 6 | 12 | | 2 | 2 | | | | 36 | 16 | 52 |
| Twenty-one and under forty-five years | 89 | 44 | 133 | 106 | 46 | 152 | 105 | 61 | 166 | 214 | 140 | 354 | | | | 514 | 291 | 805 |
| Forty-five years and over | 3 | 2 | 5 | 9 | 11 | 20 | 28 | 11 | 39 | 590 | 429 | 1,019 | | | | 630 | 453 | 1,083 |
| Total | 135 | 61 | 196 | 138 | 71 | 209 | 149 | 87 | 236 | 804 | 571 | 1,375 | | | | 1,226 | 790 | 2,016 |

| | | | | | | | | | | | | | | | | | | | |
|---|---|---|---|---|---|---|---|---|---|---|---|---|---|---|---|---|---|---|---|
| **Iowa:** | | | | | | | | | | | | | | | | | | | |
| Under five years of age | 3 | 1 | 4 | | | | | | | | | | | | | 3 | 1 | 4 |
| Five and under ten years | 3 | 7 | 10 | | 2 | 2 | | | | | | | | | | 3 | 9 | 12 |
| Ten and under eighteen years | 4 | 3 | 7 | | | | 7 | 3 | 10 | | | | | | | 11 | 6 | 17 |
| Eighteen and under twenty-one years | 16 | 1 | 17 | 1 | 3 | 4 | 2 | 1 | 3 | | | | | | | 19 | 5 | 24 |
| Twenty-one and under forty-five years | 64 | 24 | 88 | 48 | 10 | 58 | 75 | 38 | 113 | 113 | 125 | 262 | | | | 300 | 197 | 497 |
| Forty-five years and over | 4 | 4 | 8 | 7 | 4 | 11 | 17 | 10 | 27 | 819 | 582 | 1,401 | | | | 847 | 600 | 1,447 |
| Total | 94 | 40 | 134 | 56 | 19 | 75 | 101 | 52 | 153 | 932 | 707 | 1,639 | | | | 1,183 | 818 | 2,001 |
| **Jackson:** | | | | | | | | | | | | | | | | | | | |
| Under five years of age | | 2 | 2 | | | | | | | | | | | | | | 2 | 2 |
| Five and under ten years | | 1 | 1 | 4 | 2 | 6 | | | | | | | 1 | | 1 | 5 | 3 | 8 |
| Ten and under eighteen years | 3 | 3 | 6 | | | | 5 | 5 | 10 | | | | | | | 8 | 8 | 16 |
| Eighteen and under twenty-one years | 5 | 3 | 8 | | | | 10 | 6 | 16 | | | | | | | 15 | 9 | 24 |
| Twenty-one and under forty-five years | 21 | 6 | 27 | 30 | 10 | 40 | 49 | 27 | 76 | 174 | 174 | 348 | | | | 274 | 217 | 491 |
| Forty-five years and over | 2 | | 2 | 2 | 5 | 7 | 10 | 16 | 26 | 821 | 681 | 1,502 | | 2 | 2 | 835 | 704 | 1,539 |
| Total | 31 | 15 | 46 | 36 | 17 | 53 | 74 | 54 | 128 | 995 | 855 | 1,850 | 1 | 2 | 3 | 1,137 | 943 | 2,080 |
| **Jasper:** | | | | | | | | | | | | | | | | | | | |
| Under five years of age | 13 | 18 | 31 | | | | | | | | | | | | | 13 | 18 | 31 |
| Five and under ten years | 32 | 17 | 49 | 13 | 16 | 29 | | | | | | | | | | 45 | 33 | 78 |
| Ten and under eighteen years | 30 | 14 | 44 | 28 | 30 | 58 | 21 | 28 | 49 | | | | | | | 79 | 72 | 151 |
| Eighteen and under twenty-one years | 23 | 11 | 34 | 12 | 12 | 24 | 10 | 1 | 11 | | 1 | 1 | | 1 | 1 | 45 | 26 | 71 |
| Twenty-one and under forty-five years | 116 | 78 | 194 | 115 | 75 | 190 | 95 | 65 | 160 | 227 | 210 | 437 | | 1 | 1 | 553 | 429 | 982 |
| Forty-five years and over | 19 | 14 | 33 | 30 | 18 | 48 | 30 | 18 | 48 | 593 | 459 | 1,052 | | | | 672 | 509 | 1,181 |
| Total | 233 | 152 | 385 | 198 | 151 | 349 | 156 | 112 | 268 | 820 | 670 | 1,490 | | 2 | 2 | 1,407 | 1,087 | 2,494 |
| **Jefferson:** | | | | | | | | | | | | | | | | | | | |
| Under five years of age | 2 | 1 | 3 | | | | | | | | | | | | | 2 | 1 | 3 |
| Five and under ten years | 1 | 3 | 4 | | | | | | | | | | | | | 1 | 3 | 4 |
| Ten and under eighteen years | 6 | 1 | 7 | 1 | 3 | 4 | 3 | 1 | 4 | | | | | | | 10 | 5 | 15 |
| Eighteen and under twenty-one years | 5 | 2 | 7 | 5 | | 5 | 2 | 2 | 4 | | | | | | | 12 | 4 | 16 |
| Twenty-one and under forty-five years | 35 | 16 | 51 | 24 | 4 | 28 | 21 | 15 | 36 | 50 | 46 | 96 | | | | 130 | 81 | 211 |
| Forty-five years and over | 3 | 2 | 5 | 5 | 3 | 8 | 7 | 6 | 13 | 286 | 258 | 544 | | | | 301 | 269 | 570 |
| Total | 52 | 25 | 77 | 35 | 10 | 45 | 33 | 24 | 57 | 336 | 304 | 640 | | | | 456 | 363 | 819 |
| **Johnson:** | | | | | | | | | | | | | | | | | | | |
| Under five years of age | | 1 | 1 | | | | | | | | | | | | | | 1 | 1 |
| Five and under ten years | 1 | 3 | 4 | 3 | 4 | 7 | | | | | | | | | | 4 | 7 | 11 |
| Ten and under eighteen years | 1 | 3 | 4 | 6 | 6 | 12 | 9 | 8 | 17 | | | | | | | 16 | 17 | 33 |
| Eighteen and under twenty-one years | 3 | 5 | 8 | 6 | 1 | 7 | 5 | 2 | 7 | | | | | | | 14 | 8 | 22 |
| Twenty-one and under forty-five years | 43 | 31 | 74 | 52 | 27 | 79 | 83 | 79 | 162 | 165 | 186 | 351 | 2 | 1 | 3 | 345 | 324 | 669 |
| Forty-five years and over | 2 | 3 | 5 | 1 | 3 | 4 | 19 | 15 | 34 | 898 | 844 | 1,742 | 3 | 3 | 6 | 923 | 868 | 1,791 |
| Total | 50 | 46 | 96 | 68 | 41 | 109 | 116 | 104 | 220 | 1,063 | 1,030 | 2,093 | 5 | 4 | 9 | 1,302 | 1,225 | 2,527 |

**Table No. 7**

| County and Age Classes | Less than 5 Years in U. S. | | | 5 and Less than 10 Years in U. S. | | | 10 and Less than 20 Years in U. S. | | | 20 Years and More in the U. S. | | | No. of Years Unknown | | | All Ages | | |
|---|---|---|---|---|---|---|---|---|---|---|---|---|---|---|---|---|---|---|
| | Male. | Female. | Total. | Male. | Female. | Total. | Male. | Female. | Total. | Male. | Female. | Total. | Male. | Female. | Total. | Male. | Female. | Total. |
| **Jones:** | | | | | | | | | | | | | | | | | | |
| Under five years of age | 4 | 2 | 6 | | | | | | | | | | | | | 4 | 2 | 6 |
| Five and under ten years | 7 | 2 | 9 | 2 | 4 | 6 | | | | | | | | | | 9 | 6 | 15 |
| Ten and under eighteen years | 15 | 5 | 20 | 8 | 8 | 16 | 6 | 3 | 9 | | | | | | | 29 | 16 | 45 |
| Eighteen and under twenty-one years | 20 | 5 | 25 | 9 | 4 | 13 | 5 | 1 | 6 | | | | | | | 34 | 10 | 44 |
| Twenty-one and under forty-five years | 76 | 21 | 97 | 62 | 24 | 86 | 87 | 47 | 134 | 177 | 196 | 373 | 1 | | 1 | 403 | 288 | 691 |
| Forty-five years and over | 6 | 6 | 12 | 4 | 7 | 11 | 21 | 13 | 34 | 635 | 502 | 1,137 | 9 | 4 | 13 | 675 | 532 | 1,207 |
| Total | 128 | 41 | 169 | 85 | 47 | 132 | 119 | 64 | 183 | 812 | 698 | 1,510 | 10 | 4 | 14 | 1,154 | 854 | 2,008 |
| **Keokuk:** | | | | | | | | | | | | | | | | | | |
| Under five years of age | 2 | | 2 | | | | | | | | | | | | | 2 | | 2 |
| Five and under ten years | | 6 | 6 | | | | | | | | | | | | | | 6 | 6 |
| Ten and under eighteen years | | | | 4 | 8 | 12 | | | | | | | | | | 4 | 8 | 12 |
| Eighteen and under twenty-one years | | 2 | 2 | | | | | | | | | | | | | | 2 | 2 |
| Twenty-one and under forty-five years | 15 | 6 | 21 | 12 | 7 | 19 | 12 | 11 | 23 | 55 | 52 | 107 | | | | 94 | 76 | 170 |
| Forty-five years and over | 2 | 3 | 5 | 5 | 2 | 7 | 6 | 3 | 9 | 379 | 327 | 706 | | | | 392 | 335 | 727 |
| Total | 19 | 17 | 36 | 21 | 17 | 38 | 18 | 14 | 32 | 434 | 379 | 813 | | | | 492 | 427 | 919 |
| **Kossuth:** | | | | | | | | | | | | | | | | | | |
| Under five years of age | 5 | 8 | 13 | | | | | | | | | | | | | 5 | 8 | 13 |
| Five and under ten years | 10 | 6 | 16 | 2 | 5 | 7 | | | | | | | | | | 12 | 11 | 23 |
| Ten and under eighteen years | 8 | 10 | 18 | 10 | 9 | 19 | 21 | 23 | 44 | | | | | | | 39 | 42 | 81 |
| Eighteen and under twenty-one years | 24 | 12 | 36 | 6 | 3 | 9 | 10 | 14 | 24 | | | | | | | 40 | 29 | 69 |
| Twenty-one and under forty-five years | 96 | 36 | 132 | 104 | 43 | 147 | 152 | 116 | 268 | 395 | 347 | 742 | 1 | 2 | 3 | 748 | 544 | 1,292 |
| Forty-five years and over | 10 | 8 | 18 | 10 | 9 | 19 | 34 | 31 | 65 | 1,032 | 740 | 1,772 | | 2 | 2 | 1,086 | 790 | 1,876 |
| Total | 153 | 80 | 233 | 132 | 69 | 201 | 217 | 184 | 401 | 1,427 | 1,087 | 2,514 | 1 | 4 | 5 | 1,930 | 1,424 | 3,354 |
| **Lee:** | | | | | | | | | | | | | | | | | | |
| Under five years of age | 1 | 1 | 2 | | | | | | | | | | | | | 1 | 1 | 2 |
| Five and under ten years | 6 | 7 | 13 | 2 | 1 | 3 | | | | | | | | | | 8 | 8 | 16 |
| Ten and under eighteen years | 8 | 7 | 15 | 2 | 6 | 8 | 2 | 3 | 5 | | | | | | | 12 | 16 | 28 |
| Eighteen and under twenty-one years | 14 | 4 | 18 | 1 | 1 | 2 | 1 | 1 | 2 | | | | | | | 16 | 6 | 22 |
| Twenty-one and under forty-five years | 108 | 25 | 133 | 99 | 31 | 130 | 78 | 45 | 123 | 135 | 141 | 276 | | | | 420 | 242 | 662 |
| Forty-five years and over | 5 | 9 | 14 | 9 | 5 | 14 | 20 | 14 | 34 | 918 | 830 | 1,748 | | | | 952 | 858 | 1,810 |
| Total | 142 | 53 | 195 | 113 | 44 | 157 | 101 | 63 | 164 | 1,053 | 971 | 2,024 | | | | 1,409 | 1,131 | 2,540 |

| | | | | | | | | | | | | | | | | | | |
|---|---|---|---|---|---|---|---|---|---|---|---|---|---|---|---|---|---|---|
| **Linn:** | | | | | | | | | | | | | | | | | | |
| Under five years of age | 28 | 26 | 54 | | | | | | | | | | | | | 28 | 26 | 54 |
| Five and under ten years | 47 | 56 | 103 | 35 | 42 | 77 | | | | | | | 1 | 1 | 2 | 83 | 99 | 182 |
| Ten and under eighteen years | 69 | 64 | 133 | 88 | 53 | 141 | 57 | 55 | 112 | | | | | | | 214 | 172 | 386 |
| Eighteen and under twenty-one years | 141 | 61 | 202 | 28 | 23 | 51 | 21 | 28 | 49 | 1 | | 1 | | | | 191 | 112 | 303 |
| Twenty-one and under forty-five years | 754 | 279 | 1,024 | 595 | 281 | 876 | 557 | 311 | 868 | 705 | 738 | 1,443 | 7 | 6 | 13 | 2,618 | 1,606 | 4,224 |
| Forty-five years and over | 63 | 29 | 92 | 57 | 37 | 94 | 84 | 67 | 151 | 1,905 | 1,760 | 3,665 | 4 | 25 | 29 | 2,113 | 1,918 | 4,031 |
| Total | 1,102 | 506 | 1,608 | 803 | 436 | 1,239 | 719 | 461 | 1,180 | 2,611 | 2,498 | 5,109 | 12 | 32 | 44 | 5,247 | 3,933 | 9,180 |
| **Louisa:** | | | | | | | | | | | | | | | | | | |
| Under five years of age | | | | | | | | | | | | | | | | | | |
| Five and under ten years | | | | | | | | | | | | | | | | | | |
| Ten and under eighteen years | | | | 3 | 4 | 7 | | | | | | | | | | 3 | 4 | 7 |
| Eighteen and under twenty-one years | 2 | 3 | 5 | | | | | 4 | 4 | | | | | | | 2 | 7 | 9 |
| Twenty-one and under forty-five years | 10 | 6 | 16 | 13 | 5 | 18 | 17 | 14 | 31 | 36 | 35 | 71 | | | | 76 | 60 | 136 |
| Forty-five years and over | 1 | 1 | 2 | | 3 | 3 | 7 | 5 | 12 | 174 | 101 | 275 | | | | 182 | 110 | 292 |
| Total | 13 | 10 | 23 | 16 | 12 | 28 | 24 | 23 | 47 | 210 | 136 | 346 | | | | 263 | 181 | 444 |
| **Lucas:** | | | | | | | | | | | | | | | | | | |
| Under five years of age | 3 | | 3 | | | | | | | | | | | | | 3 | | 3 |
| Five and under ten years | | 1 | 1 | | 5 | 5 | | | | | | | | | | | 6 | 6 |
| Ten and under eighteen years | 2 | 10 | 12 | 2 | 4 | 6 | 7 | 3 | 10 | | | | | | | 11 | 17 | 28 |
| Eighteen and under twenty-one years | 5 | 3 | 8 | 6 | | 6 | 6 | 3 | 9 | | | | | | | 17 | 6 | 23 |
| Twenty-one and under forty-five years | 59 | 11 | 70 | 24 | 11 | 35 | 33 | 12 | 45 | 75 | 63 | 138 | | | | 191 | 97 | 288 |
| Forty-five years and over | 9 | 3 | 12 | 1 | 1 | 2 | 11 | 10 | 21 | 263 | 193 | 456 | | | | 284 | 207 | 491 |
| Total | 78 | 28 | 106 | 33 | 21 | 54 | 57 | 28 | 85 | 338 | 256 | 594 | | | | 506 | 333 | 839 |
| **Lyon:** | | | | | | | | | | | | | | | | | | |
| Under five years of age | 14 | 8 | 22 | | | | | | | | | | | | | 14 | 8 | 22 |
| Five and under ten years | 19 | 16 | 35 | 9 | 11 | 20 | | | | | | | | | | 28 | 27 | 55 |
| Ten and under eighteen years | 45 | 25 | 70 | 41 | 32 | 73 | 29 | 13 | 42 | | | | | | | 115 | 70 | 185 |
| Eighteen and under twenty-one years | 44 | 22 | 66 | 15 | 16 | 31 | 18 | 7 | 25 | 1 | | 1 | | | | 78 | 45 | 123 |
| Twenty-one and under forty-five years | 183 | 91 | 274 | 172 | 92 | 264 | 183 | 124 | 307 | 332 | 269 | 601 | | | | 870 | 576 | 1,446 |
| Forty-five years and over | 24 | 22 | 46 | 30 | 23 | 53 | 61 | 39 | 100 | 780 | 507 | 1,287 | | | | 895 | 591 | 1,486 |
| Total | 329 | 184 | 513 | 267 | 174 | 441 | 291 | 183 | 474 | 1,113 | 776 | 1,889 | | | | 2,000 | 1,317 | 3,317 |
| **Madison:** | | | | | | | | | | | | | | | | | | |
| Under five years of age | 1 | | 1 | | | | | | | | | | | | | 1 | | 1 |
| Five and under ten years | | | | | 1 | 1 | | | | | | | | | | | 1 | 1 |
| Ten and under eighteen years | 1 | | 1 | | | | | | | | | | | | | 1 | | 1 |
| Eighteen and under twenty-one years | 4 | 2 | 6 | | | | | | | | | | | | | 4 | 2 | 6 |
| Twenty-one and under forty-five years | 16 | 2 | 18 | 24 | 7 | 31 | 10 | 8 | 18 | 31 | 31 | 62 | | | | 81 | 48 | 129 |
| Forty-five years and over | 1 | | 1 | 3 | | 3 | 5 | 3 | 8 | 154 | 114 | 268 | | | | 163 | 117 | 280 |
| Total | 23 | 4 | 27 | 27 | 8 | 35 | 15 | 11 | 26 | 185 | 145 | 330 | | | | 250 | 168 | 418 |

| Table No. 7<br>County and Age Classes | Less than 5 Years in U. S. | | | 5 and Less than 10 Years in U. S. | | | 10 and Less than 20 Years in U. S. | | | 20 Years and More in the U. S. | | | No. of Years Unknown | | | Total | | |
|---|---|---|---|---|---|---|---|---|---|---|---|---|---|---|---|---|---|---|
| | Male. | Female. | Total. | Male. | Female. | Total. | Male. | Female. | Total. | Male. | Female. | Total. | Male. | Female. | Total. | Male. | Female. | Total. |
| **Mahaska:** | | | | | | | | | | | | | | | | | | |
| Under five years of age | 6 | 12 | 18 | | | | | | | | | | | | | 6 | 12 | 18 |
| Five and under ten years | 18 | 18 | 36 | 6 | 12 | 18 | | | | | | | | | | 24 | 30 | 54 |
| Ten and under eighteen years | 22 | 17 | 39 | 24 | 24 | 48 | 15 | 8 | 23 | | | | | | | 61 | 49 | 110 |
| Eighteen and under twenty-one years | 12 | 7 | 19 | 10 | 11 | 21 | 10 | 7 | 17 | | | | | | | 32 | 25 | 57 |
| Twenty-one and under forty-five years | 72 | 47 | 119 | 86 | 46 | 132 | 106 | 86 | 192 | 201 | 197 | 398 | | 1 | 1 | 465 | 377 | 842 |
| Forty-five years and over | 10 | 5 | 15 | 16 | 7 | 23 | 41 | 39 | 80 | 578 | 433 | 1,011 | | 1 | 1 | 645 | 485 | 1,130 |
| Total | 140 | 106 | 246 | 142 | 100 | 242 | 172 | 140 | 312 | 779 | 630 | 1,409 | | 2 | 2 | 1,233 | 978 | 2,211 |
| **Marion:** | | | | | | | | | | | | | | | | | | |
| Under five years of age | 7 | 9 | 16 | | | | | | | | | | | | | 7 | 9 | 16 |
| Five and under ten years | 10 | 11 | 21 | 12 | 11 | 23 | | | | | | | | | | 22 | 22 | 44 |
| Ten and under eighteen years | 23 | 7 | 30 | 29 | 26 | 55 | 22 | 22 | 44 | | | | | | | 74 | 55 | 129 |
| Eighteen and under twenty-one years | 24 | 8 | 32 | 9 | 14 | 23 | 7 | 12 | 19 | | | | | | | 40 | 34 | 74 |
| Twenty-one and under forty-five years | 62 | 49 | 111 | 107 | 50 | 157 | 117 | 58 | 175 | 165 | 151 | 316 | | | | 451 | 308 | 759 |
| Forty-five years and over | 20 | 13 | 33 | 21 | 19 | 40 | 58 | 32 | 90 | 561 | 461 | 1,022 | | | | 660 | 525 | 1,185 |
| Total | 146 | 97 | 243 | 178 | 120 | 298 | 204 | 124 | 328 | 726 | 612 | 1,338 | | | | 1,254 | 953 | 2,207 |
| **Marshall:** | | | | | | | | | | | | | | | | | | |
| Under five years of age | 7 | 9 | 16 | | | | | | | | | | | | | 7 | 9 | 16 |
| Five and under ten years | 8 | 3 | 11 | 4 | 9 | 13 | | | | | | | | | | 12 | 12 | 24 |
| Ten and under eighteen years | 2 | 7 | 9 | 17 | 10 | 27 | 10 | 9 | 19 | | | | | | | 29 | 26 | 55 |
| Eighteen and under twenty-one years | 21 | 11 | 32 | 1 | 4 | 5 | 9 | 9 | 18 | | 3 | 3 | | | | 31 | 27 | 58 |
| Twenty-one and under forty-five years | 106 | 46 | 152 | 130 | 67 | 197 | 144 | 90 | 234 | 237 | 216 | 453 | | | | 617 | 419 | 1,036 |
| Forty-five years and over | 106 | 33 | 139 | 9 | 4 | 13 | 20 | 17 | 37 | 826 | 745 | 1,571 | | | | 961 | 799 | 1,760 |
| Total | 250 | 109 | 359 | 161 | 94 | 255 | 183 | 125 | 308 | 1,063 | 964 | 2,027 | | | | 1,657 | 1,292 | 2,949 |
| **Mills:** | | | | | | | | | | | | | | | | | | |
| Under five years of age | | | | | | | | | | | | | | | | | | |
| Five and under ten years | 1 | 4 | 5 | | | | | | | | | | | | | 1 | 4 | 5 |
| Ten and under eighteen years | 7 | 8 | 15 | | | | | | | | | | | | | 7 | 8 | 15 |
| Eighteen and under twenty-one years | 7 | 2 | 9 | | 1 | 1 | | | | | | | | | | 7 | 3 | 10 |
| Twenty-one and under forty-five years | 29 | 12 | 41 | 21 | 6 | 27 | 27 | 14 | 41 | 58 | 50 | 108 | | | | 135 | 82 | 217 |
| Forty-five years and over | 3 | 2 | 5 | 5 | 3 | 8 | 7 | 5 | 12 | 243 | 201 | 444 | | | | 258 | 211 | 469 |
| Total | 47 | 28 | 75 | 26 | 10 | 36 | 34 | 19 | 53 | 301 | 251 | 552 | | | | 408 | 308 | 716 |

| | | | | | | | | | | | | | | | | | | |
|---|---|---|---|---|---|---|---|---|---|---|---|---|---|---|---|---|---|---|
| **Mitchell:** | | | | | | | | | | | | | | | | | | |
| Under five years of age | 3 | 3 | 6 | | | | | | | | | | | | | 3 | 3 | 6 |
| Five and under ten years | 5 | 6 | 11 | 4 | 2 | 6 | | | | | | | | | | 9 | 8 | 17 |
| Ten and under eighteen years | 3 | 4 | 7 | 9 | 6 | 15 | 5 | 6 | 11 | | | | | | | 17 | 16 | 33 |
| Eighteen and under twenty-one years | 11 | 4 | 15 | 3 | 2 | 5 | 2 | 4 | 6 | | | | | | | 16 | 10 | 26 |
| Twenty-one and under forty-five years | 53 | 23 | 76 | 60 | 31 | 91 | 62 | 37 | 99 | 115 | 105 | 220 | 1 | | 1 | 291 | 196 | 487 |
| Forty-five years and over | 5 | 6 | 11 | 12 | 5 | 17 | 9 | 6 | 15 | 624 | 517 | 1,139 | 1 | 2 | 3 | 651 | 534 | 1,185 |
| Total | 80 | 46 | 126 | 88 | 46 | 134 | 78 | 53 | 131 | 739 | 620 | 1,359 | 2 | 2 | 4 | 987 | 767 | 1,754 |
| **Monona:** | | | | | | | | | | | | | | | | | | |
| Under five years of age | 3 | 2 | 5 | | | | | | | | | | | | | 3 | 2 | 5 |
| Five and under ten years | 2 | 1 | 3 | 1 | 3 | 4 | | | | | | | | | | 3 | 4 | 7 |
| Ten and under eighteen years | 3 | 3 | 6 | 2 | 1 | 3 | 8 | 4 | 12 | | | | | | | 13 | 8 | 21 |
| Eighteen and under twenty-one years | 12 | 2 | 14 | | | | 3 | | 3 | | | | | | | 15 | 2 | 17 |
| Twenty-one and under forty-five years | 42 | 17 | 59 | 52 | 21 | 73 | 74 | 59 | 133 | 211 | 197 | 408 | | | | 379 | 294 | 673 |
| Forty-five years and over | 2 | 4 | 6 | 2 | | 2 | 12 | 21 | 33 | 548 | 449 | 997 | | | | 564 | 474 | 1,038 |
| Total | 64 | 29 | 93 | 57 | 25 | 82 | 97 | 84 | 181 | 759 | 646 | 1,405 | | | | 977 | 784 | 1,761 |
| **Monroe:** | | | | | | | | | | | | | | | | | | |
| Under five years of age | 10 | 9 | 19 | | | | | | | | | | | | | 10 | 9 | 19 |
| Five and under ten years | 25 | 22 | 47 | 24 | 15 | 39 | | | | | | | | | | 49 | 37 | 86 |
| Ten and under eighteen years | 30 | 22 | 52 | 48 | 41 | 89 | 38 | 35 | 73 | | | | | | | 116 | 98 | 214 |
| Eighteen and under twenty-one years | 28 | 12 | 40 | 18 | 12 | 30 | 14 | 12 | 26 | 1 | | 1 | | 24 | 24 | 61 | 60 | 121 |
| Twenty-one and under forty-five years | 157 | 96 | 253 | 215 | 144 | 359 | 292 | 159 | 451 | 288 | 203 | 491 | | | | 952 | 602 | 1,554 |
| Forty-five years and over | 20 | 12 | 32 | 31 | 16 | 47 | 50 | 29 | 79 | 642 | 429 | 1,071 | 1 | 1 | 2 | 744 | 487 | 1,231 |
| Total | 270 | 173 | 443 | 336 | 228 | 564 | 394 | 235 | 629 | 931 | 632 | 1,563 | 1 | 25 | 26 | 1,932 | 1,293 | 3,225 |
| **Montgomery:** | | | | | | | | | | | | | | | | | | |
| Under five years of age | 3 | 1 | 4 | | | | | | | | | | | | | 3 | 1 | 4 |
| Five and under ten years | 11 | 2 | 13 | 8 | 4 | 12 | | | | | | | | | | 19 | 6 | 25 |
| Ten and under eighteen years | 4 | 8 | 12 | 9 | 7 | 16 | 13 | 15 | 28 | | | | | | | 26 | 30 | 56 |
| Eighteen and under twenty-one years | 24 | 9 | 33 | 2 | 4 | 6 | 4 | 5 | 9 | 3 | 13 | 16 | | | | 33 | 31 | 64 |
| Twenty-one and under forty-five years | 38 | 18 | 56 | 57 | 19 | 76 | 77 | 51 | 128 | 142 | 126 | 268 | | | | 314 | 214 | 528 |
| Forty-five years and over | 6 | 4 | 10 | 8 | 9 | 17 | 9 | 10 | 19 | 647 | 520 | 1,167 | | | | 670 | 543 | 1,213 |
| Total | 86 | 42 | 128 | 84 | 43 | 127 | 103 | 81 | 184 | 792 | 659 | 1,451 | | | | 1,065 | 825 | 1,890 |
| **Muscatine:** | | | | | | | | | | | | | | | | | | |
| Under five years of age | 4 | 5 | 9 | | | | | | | | | | | | | 4 | 5 | 9 |
| Five and under ten years | 6 | 10 | 16 | 10 | 7 | 17 | | | | | | | | | | 16 | 17 | 33 |
| Ten and under eighteen years | 16 | 13 | 29 | 20 | 27 | 47 | 11 | 8 | 19 | | | | | | | 47 | 48 | 95 |
| Eighteen and under twenty-one years | 19 | 10 | 29 | 6 | 10 | 16 | 11 | 4 | 15 | | | | | | | 36 | 24 | 60 |
| Twenty-one and under forty-five years | 93 | 50 | 143 | 111 | 53 | 164 | 88 | 73 | 161 | 262 | 236 | 498 | 1 | 1 | 2 | 555 | 413 | 968 |
| Forty-five years and over | 8 | 4 | 12 | 17 | 13 | 30 | 30 | 28 | 58 | 968 | 778 | 1,746 | 3 | 3 | 6 | 1,026 | 826 | 1,852 |
| Total | 146 | 92 | 238 | 164 | 110 | 274 | 140 | 113 | 253 | 1,230 | 1,014 | 2,244 | 4 | 4 | 8 | 1,684 | 1,333 | 3,017 |

**Table No. 7**

| County and Age Classes | Less than 5 Years in U. S. | | | 5 and Less than 10 Years in U. S. | | | 10 and Less than 20 Years in U. S. | | | 20 Years and More in the U. S. | | | No. of Years Unknown | | | Total | | |
|---|---|---|---|---|---|---|---|---|---|---|---|---|---|---|---|---|---|---|
| | Male. | Female. | Total. | Male. | Female. | Total. | Male. | Female. | Total. | Male. | Female. | Total. | Male. | Female. | Total. | Male. | Female. | Total. |
| **O'Brien:** | | | | | | | | | | | | | | | | | | |
| Under five years of age | 8 | 9 | 17 | | | | | | | | | | | | | 8 | 9 | 17 |
| Five and under ten years | 22 | 19 | 41 | 16 | 8 | 24 | | | | | | | | | | 38 | 27 | 65 |
| Ten and under eighteen years | 8 | 26 | 34 | 62 | 20 | 82 | 10 | 19 | 29 | | | | | | | 80 | 65 | 145 |
| Eighteen and under twenty-one years | 26 | 17 | 43 | 7 | 4 | 11 | 15 | 8 | 23 | | | | | | | 48 | 29 | 77 |
| Twenty-one and under forty-five years | 104 | 69 | 173 | 136 | 68 | 204 | 141 | 104 | 245 | 289 | 283 | 572 | | | | 670 | 524 | 1,194 |
| Forty-five years and over | 14 | 9 | 23 | 18 | 17 | 35 | 38 | 31 | 69 | 803 | 623 | 1,426 | | | | 873 | 680 | 1,553 |
| Total | 182 | 149 | 331 | 239 | 117 | 356 | 204 | 162 | 366 | 1,092 | 906 | 1,998 | | | | 1,717 | 1,334 | 3,051 |
| **Osceola:** | | | | | | | | | | | | | | | | | | |
| Under five years of age | 7 | 6 | 13 | | | | | | | | | | | | | 7 | 6 | 13 |
| Five and under ten years | 5 | 8 | 13 | 10 | 3 | 13 | | | | | | | | | | 15 | 11 | 26 |
| Ten and under eighteen years | 17 | 12 | 29 | 16 | 16 | 32 | 5 | 11 | 16 | | | | | | | 38 | 39 | 77 |
| Eighteen and under twenty-one years | 14 | 2 | 16 | 7 | 4 | 11 | 6 | 8 | 14 | | | | | | | 27 | 14 | 41 |
| Twenty-one and under forty-five years | 84 | 37 | 121 | 79 | 27 | 106 | 77 | 52 | 129 | 166 | 153 | 319 | | | | 406 | 269 | 675 |
| Forty-five years and over | 7 | 10 | 17 | 12 | 8 | 20 | 16 | 22 | 38 | 425 | 310 | 735 | | | | 460 | 350 | 810 |
| Total | 134 | 75 | 209 | 124 | 58 | 182 | 104 | 93 | 197 | 591 | 463 | 1,054 | | | | 953 | 689 | 1,642 |
| **Page:** | | | | | | | | | | | | | | | | | | |
| Under five years of age | 4 | 4 | 8 | | | | | | | | | | | | | 4 | 4 | 8 |
| Five and under ten years | 2 | 2 | 4 | 5 | | 5 | | | | | | | | | | 7 | 2 | 9 |
| Ten and under eighteen years | 4 | 3 | 7 | 1 | 1 | 2 | 4 | 1 | 5 | | | | | | | 9 | 5 | 14 |
| Eighteen and under twenty-one years | 7 | 5 | 12 | 1 | | 1 | 1 | 3 | 4 | | | | | | | 9 | 8 | 17 |
| Twenty-one and under forty-five years | 28 | 8 | 36 | 29 | 12 | 41 | 71 | 44 | 115 | 112 | 98 | 210 | 4 | 11 | 15 | 244 | 173 | 417 |
| Forty-five years and over | 2 | 2 | 4 | 4 | 2 | 6 | 12 | 11 | 23 | 582 | 421 | 1,003 | 1 | 23 | 24 | 601 | 459 | 1,060 |
| Total | 47 | 24 | 71 | 40 | 15 | 55 | 88 | 59 | 147 | 694 | 519 | 1,213 | 5 | 34 | 39 | 874 | 651 | 1,525 |
| **Palo Alto:** | | | | | | | | | | | | | | | | | | |
| Under five years of age | 5 | 5 | 10 | | | | | | | | | | | | | 5 | 5 | 10 |
| Five and under ten years | 3 | 4 | 7 | 2 | 5 | 7 | | | | | | | | | | 5 | 9 | 14 |
| Ten and under eighteen years | 1 | 3 | 4 | 11 | 14 | 25 | 5 | 3 | 8 | | | | | | | 17 | 20 | 37 |
| Eighteen and under twenty-one years | 12 | 4 | 16 | 4 | 1 | 5 | 5 | 9 | 14 | | | | | | | 21 | 14 | 35 |
| Twenty-one and under forty-five years | 34 | 21 | 55 | 61 | 36 | 97 | 90 | 55 | 145 | 182 | 161 | 343 | | | | 367 | 273 | 640 |
| Forty-five years and over | 2 | 2 | 4 | 5 | 6 | 11 | 8 | 11 | 19 | 671 | 487 | 1,158 | | | | 686 | 506 | 1,192 |
| Total | 57 | 39 | 96 | 83 | 62 | 145 | 108 | 78 | 186 | 853 | 648 | 1,501 | | | | 1,101 | 827 | 1,928 |

| | | | | | | | | | | | | | | | | | | |
|---|---|---|---|---|---|---|---|---|---|---|---|---|---|---|---|---|---|---|
| **Plymouth:** | | | | | | | | | | | | | | | | | | |
| Under five years of age | 3 | 6 | 9 | | | | | | | | | | | | 3 | 6 | 9 |
| Five and under ten years | 7 | 15 | 22 | 4 | 4 | 8 | | | | | | | | | 11 | 19 | 30 |
| Ten and under eighteen years | 12 | 9 | 21 | 14 | 6 | 20 | 12 | 6 | 18 | | | | | | 38 | 21 | 59 |
| Eighteen and under twenty-one years | 20 | 11 | 31 | 6 | 4 | 10 | 13 | 5 | 18 | 2 | | 2 | | | 41 | 20 | 61 |
| Twenty-one and under forty-five years | 119 | 46 | 165 | 142 | 47 | 189 | 165 | 96 | 261 | 377 | 294 | 671 | | | 803 | 483 | 1,286 |
| Forty-five years and over | 13 | 10 | 23 | 13 | 8 | 21 | 27 | 15 | 42 | 1,204 | 892 | 2,096 | | | 1,257 | 925 | 2,182 |
| **Total** | 174 | 97 | 271 | 179 | 69 | 248 | 217 | 122 | 339 | 1,583 | 1,186 | 2,769 | | | 2,153 | 1,474 | 3,627 |
| **Pocahontas:** | | | | | | | | | | | | | | | | | |
| Under five years of age | 1 | | 1 | | | | | | | | | | | | 1 | | 1 |
| Five and under ten years | 2 | 3 | 5 | 3 | 1 | 4 | | | | | | | | | 5 | 4 | 9 |
| Ten and under eighteen years | 3 | 2 | 5 | 7 | 5 | 12 | 15 | 9 | 24 | | | | | | 25 | 16 | 41 |
| Eighteen and under twenty-one years | 13 | 5 | 18 | 4 | 1 | 5 | 4 | 5 | 9 | | | | | | 21 | 11 | 32 |
| Twenty-one and under forty-five years | 62 | 20 | 82 | 62 | 31 | 93 | 95 | 63 | 158 | 209 | 176 | 385 | | | 428 | 290 | 718 |
| Forty-five years and over | 1 | 2 | 3 | 6 | 4 | 10 | 23 | 18 | 41 | 636 | 472 | 1,108 | | 1 | 1 | 666 | 497 | 1,163 |
| **Total** | 82 | 32 | 114 | 82 | 42 | 124 | 137 | 95 | 232 | 845 | 648 | 1,493 | | 1 | 1 | 1,146 | 818 | 1,964 |
| **Polk:** | | | | | | | | | | | | | | | | | | |
| Under five years of age | 38 | 36 | 74 | | | | | | | | | | | | 38 | 36 | 74 |
| Five and under ten years | 66 | 71 | 137 | 67 | 62 | 129 | | | | | | | | | 133 | 133 | 266 |
| Ten and under eighteen years | 109 | 75 | 184 | 125 | 108 | 233 | 94 | 91 | 185 | | | | | | 328 | 274 | 602 |
| Eighteen and under twenty-one years | 211 | 102 | 313 | 59 | 36 | 95 | 42 | 49 | 91 | 2 | | 2 | 1 | | 1 | 315 | 187 | 502 |
| Twenty-one and under forty-five years | 971 | 512 | 1,483 | 995 | 605 | 1,600 | 1,079 | 771 | 1,850 | 1,106 | 1,115 | 2,221 | 2 | 3 | 5 | 4,153 | 3,006 | 7,159 |
| Forty-five years and over | 79 | 59 | 138 | 80 | 82 | 162 | 168 | 118 | 286 | 2,785 | 2,213 | 4,998 | 2 | 1 | 3 | 3,114 | 2,473 | 5,587 |
| **Total** | 1,474 | 855 | 2,329 | 1,326 | 893 | 2,219 | 1,383 | 1,029 | 2,412 | 3,893 | 3,328 | 7,221 | 5 | 4 | 9 | 8,081 | 6,109 | 14,190 |
| **Pottawattamie:** | | | | | | | | | | | | | | | | | | |
| Under five years of age | 9 | 10 | 19 | | | | | | | | | | | | 9 | 10 | 19 |
| Five and under ten years | 28 | 25 | 53 | 20 | 11 | 31 | | | | | | | | | 48 | 36 | 84 |
| Ten and under eighteen years | 27 | 24 | 51 | 31 | 28 | 59 | 26 | 26 | 52 | | | | 1 | | 1 | 85 | 78 | 163 |
| Eighteen and under twenty-one years | 59 | 29 | 88 | 15 | 16 | 31 | 11 | 19 | 30 | | | | | | | 85 | 64 | 149 |
| Twenty-one and under forty-five years | 300 | 143 | 443 | 347 | 173 | 520 | 332 | 237 | 569 | 579 | 628 | 1,207 | | 2 | 2 | 1,558 | 1,183 | 2,741 |
| Forty-five years and over | 24 | 12 | 36 | 34 | 19 | 53 | 61 | 58 | 119 | 1,984 | 1,627 | 3,611 | 2 | | 2 | 2,105 | 1,716 | 3,821 |
| **Total** | 447 | 243 | 690 | 447 | 247 | 694 | 430 | 340 | 770 | 2,563 | 2,255 | 4,818 | 3 | 2 | 5 | 3,890 | 3,087 | 6,977 |
| **Poweshiek:** | | | | | | | | | | | | | | | | | | |
| Under five years of age | 2 | 2 | 4 | | | | | | | | | | | | 2 | 2 | 4 |
| Five and under ten years | 15 | 10 | 25 | 10 | 8 | 18 | | | | | | | | | 25 | 18 | 43 |
| Ten and under eighteen years | 11 | 12 | 23 | 9 | 9 | 18 | 4 | 3 | 7 | | | | | | 24 | 24 | 48 |
| Eighteen and under twenty-one years | 17 | 2 | 19 | 2 | 2 | 4 | 3 | 1 | 4 | | 1 | 1 | | | 22 | 6 | 28 |
| Twenty-one and under forty-five years | 71 | 36 | 107 | 72 | 41 | 113 | 58 | 43 | 101 | 104 | 89 | 193 | | | 305 | 209 | 514 |
| Forty-five years and over | 8 | 5 | 13 | 6 | 7 | 13 | 14 | 7 | 21 | 434 | 359 | 793 | | | 462 | 378 | 840 |
| **Total** | 124 | 67 | 191 | 99 | 67 | 166 | 79 | 54 | 133 | 538 | 449 | 987 | | | 840 | 637 | 1,477 |

**Table No. 7**

| County and Age Classes | Less than 5 Years in U. S. | | | 5 and Less than 10 Years in U. S. | | | 10 and Less than 20 Years in U. S. | | | 20 Years and More in the U. S. | | | No. of Years Unknown | | | Total | | |
|---|---|---|---|---|---|---|---|---|---|---|---|---|---|---|---|---|---|---|
| | Male. | Female. | Total. | Male. | Female. | Total. | Male. | Female. | Total. | Male. | Female. | Total. | Male. | Female. | Total. | Male. | Female. | Total. |
| Ringgold: | | | | | | | | | | | | | | | | | | |
| Under five years of age | 3 | | 3 | | | | | | | | | | | | | 3 | | 3 |
| Five and under ten years | | | | | | | | | | | | | | | | | | |
| Ten and under eighteen years | | 3 | 3 | 1 | | 1 | 1 | 1 | 2 | | | | | | | 2 | 4 | 6 |
| Eighteen and under twenty-one years | 1 | | 1 | | | | | 1 | 1 | | | | | | | 1 | 1 | 2 |
| Twenty-one and under forty-five years | 10 | 2 | 12 | 11 | 5 | 16 | 11 | 5 | 16 | 22 | 14 | 36 | | | | 54 | 26 | 80 |
| Forty-five years and over | 3 | 3 | 6 | | 1 | 1 | 1 | | 1 | 111 | 77 | 188 | 1 | 1 | 2 | 116 | 82 | 198 |
| Total | 17 | 8 | 25 | 12 | 6 | 18 | 13 | 7 | 20 | 133 | 91 | 224 | 1 | 1 | 2 | 176 | 113 | 289 |
| Sac: | | | | | | | | | | | | | | | | | | |
| Under five years of age | 1 | 1 | 2 | | | | | | | | | | | | | 1 | 1 | 2 |
| Five and under ten years | 4 | 5 | 9 | 3 | 4 | 7 | | | | | | | | | | 7 | 9 | 16 |
| Ten and under eighteen years | 10 | 10 | 20 | 4 | 2 | 6 | 7 | 4 | 11 | | | | | | | 21 | 16 | 37 |
| Eighteen and under twenty-one years | 9 | 3 | 12 | 5 | 2 | 7 | 2 | 5 | 7 | | | | | | | 16 | 10 | 26 |
| Twenty-one and under forty-five years | 46 | 24 | 70 | 70 | 25 | 95 | 90 | 60 | 150 | 186 | 159 | 345 | | | | 392 | 268 | 660 |
| Forty-five years and over | 8 | 9 | 17 | 3 | 3 | 6 | 17 | 18 | 35 | 697 | 529 | 1,226 | | | | 725 | 559 | 1,284 |
| Total | 78 | 52 | 130 | 85 | 36 | 121 | 116 | 87 | 203 | 883 | 688 | 1,571 | | | | 1,162 | 863 | 2,025 |
| Scott: | | | | | | | | | | | | | | | | | | |
| Under five years of age | 20 | 19 | 39 | | | | | | | | | | | | | 20 | 19 | 39 |
| Five and under ten years | 33 | 17 | 50 | 24 | 41 | 65 | | | | | | | | | | 57 | 58 | 115 |
| Ten and under eighteen years | 55 | 47 | 102 | 41 | 37 | 78 | 45 | 20 | 65 | | | | 3 | | 3 | 144 | 104 | 248 |
| Eighteen and under twenty-one years | 88 | 42 | 130 | 21 | 11 | 32 | 19 | 20 | 39 | 1 | 4 | 5 | | | | 129 | 77 | 206 |
| Twenty-one and under forty-five years | 573 | 220 | 793 | 504 | 213 | 717 | 465 | 350 | 815 | 976 | 933 | 1,909 | 3 | 2 | 5 | 2,521 | 1,718 | 4,239 |
| Forty-five years and over | 44 | 37 | 81 | 41 | 42 | 83 | 101 | 69 | 170 | 3,163 | 2,910 | 6,073 | 5 | 8 | 13 | 3,354 | 3,066 | 6,420 |
| Total | 813 | 382 | 1,195 | 631 | 344 | 975 | 630 | 459 | 1,089 | 4,140 | 3,847 | 7,987 | 11 | 10 | 21 | 6,225 | 5,042 | 11,267 |
| Shelby: | | | | | | | | | | | | | | | | | | |
| Under five years of age | 6 | 4 | 10 | | | | | | | | | | | | | 6 | 4 | 10 |
| Five and under ten years | 7 | 5 | 12 | 6 | 6 | 12 | | | | | | | | | | 13 | 11 | 24 |
| Ten and under eighteen years | 12 | 7 | 19 | 14 | 8 | 22 | 14 | 14 | 28 | | | | | | | 40 | 29 | 69 |
| Eighteen and under twenty-one years | 47 | 11 | 58 | 8 | 2 | 10 | 5 | 8 | 13 | | | | | | | 60 | 21 | 81 |
| Twenty-one and under forty-five years | 149 | 39 | 188 | 163 | 66 | 229 | 135 | 81 | 216 | 256 | 194 | 450 | | | | 703 | 380 | 1,083 |
| Forty-five years and over | 6 | 3 | 9 | 8 | 10 | 18 | 17 | 16 | 33 | 853 | 627 | 1,480 | 1 | 8 | 9 | 885 | 664 | 1,549 |
| Total | 227 | 69 | 296 | 199 | 92 | 291 | 171 | 119 | 290 | 1,109 | 821 | 1,930 | 1 | 8 | 9 | 1,707 | 1,109 | 2,816 |

| | | | | | | | | | | | | | | | | | | |
|---|---|---|---|---|---|---|---|---|---|---|---|---|---|---|---|---|---|---|
| **Sioux:** | | | | | | | | | | | | | | | | | | |
| Under five years of age | 28 | 36 | 64 | | | | | | | | | | | | | 28 | 36 | 64 |
| Five and under ten years | 71 | 77 | 148 | 49 | 36 | 85 | | | | | | | | | | 120 | 113 | 233 |
| Ten and under eighteen years | 116 | 105 | 221 | 75 | 56 | 131 | 43 | 51 | 94 | | | | | | | 234 | 212 | 446 |
| Eighteen and under twenty-one years | 81 | 42 | 123 | 23 | 27 | 50 | 20 | 25 | 45 | | 1 | 1 | | | | 124 | 95 | 219 |
| Twenty-one and under forty-five years | 363 | 225 | 588 | 272 | 160 | 432 | 275 | 203 | 478 | 664 | 567 | 1,231 | | | | 1,574 | 1,155 | 2,729 |
| Forty-five years and over | 68 | 66 | 134 | 59 | 43 | 102 | 89 | 82 | 171 | 1,374 | 1,019 | 2,393 | | | | 1,590 | 1,210 | 2,800 |
| Total | 727 | 551 | 1,278 | 478 | 322 | 800 | 427 | 361 | 788 | 2,038 | 1,587 | 3,625 | | | | 3,670 | 2,821 | 6,491 |
| **Story:** | | | | | | | | | | | | | | | | | | |
| Under five years of age | 2 | 3 | 5 | | | | | | | | | | | | | 2 | 3 | 5 |
| Five and under ten years | 2 | 3 | 5 | 9 | 3 | 12 | | | | | | | | | | 11 | 6 | 17 |
| Ten and under eighteen years | 11 | 2 | 13 | 8 | 7 | 15 | 8 | 2 | 10 | | | | | | | 27 | 11 | 38 |
| Eighteen and under twenty-one years | 30 | 10 | 40 | 6 | 5 | 11 | 6 | 3 | 9 | | | | | | | 42 | 18 | 60 |
| Twenty-one and under forty-five years | 98 | 48 | 146 | 111 | 50 | 161 | 134 | 94 | 228 | 189 | 161 | 350 | | | | 532 | 353 | 885 |
| Forty-five years and over | 10 | 9 | 19 | 4 | 9 | 13 | 33 | 14 | 47 | 883 | 777 | 1,660 | | | | 930 | 809 | 1,739 |
| Total | 153 | 75 | 228 | 138 | 74 | 212 | 181 | 113 | 294 | 1,072 | 938 | 2,010 | | | | 1,544 | 1,200 | 2,744 |
| **Tama:** | | | | | | | | | | | | | | | | | | |
| Under five years of age | 5 | 6 | 11 | | | | | | | | | | | | | 5 | 6 | 11 |
| Five and under ten years | 9 | 6 | 15 | 6 | 2 | 8 | | | | | | | | | | 15 | 8 | 23 |
| Ten and under eighteen years | 12 | 1 | 13 | 11 | 12 | 23 | 14 | 19 | 33 | | | | | | | 37 | 32 | 69 |
| Eighteen and under twenty-one years | 29 | 6 | 35 | 10 | 6 | 16 | 9 | 11 | 20 | | | | | | | 48 | 23 | 71 |
| Twenty-one and under forty-five years | 107 | 51 | 158 | 101 | 45 | 146 | 120 | 89 | 209 | 243 | 228 | 471 | | | | 571 | 413 | 984 |
| Forty-five years and over | 9 | 12 | 21 | 10 | 10 | 20 | 19 | 26 | 45 | 1,005 | 786 | 1,791 | | | | 1,043 | 834 | 1,877 |
| Total | 171 | 82 | 253 | 138 | 75 | 213 | 162 | 145 | 307 | 1,248 | 1,014 | 2,262 | | | | 1,719 | 1,316 | 3,035 |
| **Taylor:** | | | | | | | | | | | | | | | | | | |
| Under five years of age | | 3 | 3 | | | | | | | | | | | | | | 3 | 3 |
| Five and under ten years | | | | | 1 | 1 | | | | | | | | | | | 1 | 1 |
| Ten and under eighteen years | | | | 1 | | 1 | | 3 | 3 | | | | | | | 1 | 3 | 4 |
| Eighteen and under twenty-one years | | | | | | | 1 | 1 | 2 | | | | | | | 1 | 1 | 2 |
| Twenty-one and under forty-five years | | 1 | 1 | 4 | 1 | 5 | 8 | 6 | 14 | 26 | 25 | 51 | | | | 38 | 33 | 71 |
| Forty-five years and over | | 1 | 1 | | | | 1 | 1 | 2 | 168 | 125 | 293 | | | | 169 | 127 | 296 |
| Total | | 5 | 5 | 5 | 2 | 7 | 10 | 11 | 21 | 194 | 150 | 344 | | | | 209 | 168 | 377 |
| **Union:** | | | | | | | | | | | | | | | | | | |
| Under five years of age | 3 | 1 | 4 | | | | | | | | | | | | | 3 | 1 | 4 |
| Five and under ten years | 3 | 2 | 5 | 2 | 2 | 4 | | | | | | | | | | 5 | 4 | 9 |
| Ten and under eighteen years | 3 | 3 | 6 | 3 | 1 | 4 | | 2 | 2 | | | | | | | 6 | 6 | 12 |
| Eighteen and under twenty-one years | 6 | 2 | 8 | 1 | | 1 | | | | | | | | | | 7 | 2 | 9 |
| Twenty-one and under forty-five years | 18 | 11 | 29 | 24 | 15 | 39 | 19 | 19 | 38 | 59 | 62 | 121 | | | | 120 | 107 | 227 |
| Forty-five years and over | 8 | 3 | 11 | 3 | 1 | 4 | 4 | 1 | 5 | 359 | 321 | 680 | | | | 374 | 326 | 700 |
| Total | 41 | 22 | 63 | 33 | 19 | 52 | 23 | 22 | 45 | 418 | 383 | 801 | | | | 515 | 446 | 961 |

**Table No. 7**

| County and Age Classes | Less than 5 Years in U. S. | | | 5 and Less than 10 Years in U. S. | | | 10 and Less than 20 Years in U. S. | | | 20 Years and More in the U. S. | | | No. of Years Unknown | | | Total | | |
|---|---|---|---|---|---|---|---|---|---|---|---|---|---|---|---|---|---|---|
| | Male. | Female. | Total. | Male. | Female. | Total. | Male. | Female. | Total. | Male. | Female. | Total. | Male. | Female. | Total. | Male. | Female. | Total. |
| Van Buren: | | | | | | | | | | | | | | | | | | |
| Under five years of age | | | | | | | | | | | | | | | | | | |
| Five and under ten years | | 1 | 1 | | | | | | | | | | | | | | 1 | 1 |
| Ten and under eighteen years | | | | | | | | | | | | | | | | | | |
| Eighteen and under twenty-one years | | | | | | | | | | | | | | | | | | |
| Twenty-one and under forty-five years | 2 | | 2 | 1 | 2 | 3 | 3 | 5 | 8 | 33 | 42 | 75 | | | | 39 | 49 | 88 |
| Forty-five years and over | | 1 | 1 | | | | 3 | 7 | 10 | 110 | 76 | 186 | | | | 113 | 84 | 197 |
| Total | 2 | 2 | 4 | 1 | 2 | 3 | 6 | 12 | 18 | 143 | 118 | 261 | | | | 152 | 134 | 286 |
| Wapello: | | | | | | | | | | | | | | | | | | |
| Under five years of age | 4 | 4 | 8 | | | | | | | | | | | | | 4 | 4 | 8 |
| Five and under ten years | 5 | 4 | 9 | 5 | 11 | 16 | | | | | | | | | | 10 | 15 | 25 |
| Ten and under eighteen years | 9 | 6 | 15 | 9 | 7 | 16 | 11 | 14 | 25 | | | | | | | 29 | 27 | 56 |
| Eighteen and under twenty-one years | 41 | 10 | 51 | 8 | 7 | 15 | 4 | 5 | 9 | | | | | | | 53 | 22 | 75 |
| Twenty-one and under forty-five years | 173 | 34 | 207 | 109 | 43 | 152 | 98 | 73 | 171 | 177 | 206 | 383 | | | | 557 | 356 | 913 |
| Forty-five years and over | 16 | 6 | 22 | 11 | 11 | 22 | 23 | 13 | 36 | 782 | 560 | 1,342 | | | | 832 | 590 | 1,422 |
| Total | 248 | 64 | 312 | 142 | 79 | 221 | 136 | 105 | 241 | 959 | 766 | 1,725 | | | | 1,485 | 1,014 | 2,499 |
| Warren: | | | | | | | | | | | | | | | | | | |
| Under five years of age | 1 | | 1 | | | | | | | | | | | | | 1 | | 1 |
| Five and under ten years | 2 | 2 | 4 | | 2 | 2 | | | | | | | | | | 2 | 4 | 6 |
| Ten and under eighteen years | | | | 3 | 2 | 5 | | 2 | 2 | | | | | | | 3 | 4 | 7 |
| Eighteen and under twenty-one years | 2 | 1 | 3 | | 1 | 1 | 5 | 2 | 7 | | | | | | | 7 | 4 | 11 |
| Twenty-one and under forty-five years | 17 | 2 | 19 | 4 | 9 | 13 | 12 | 7 | 19 | 25 | 23 | 48 | | | | 58 | 41 | 99 |
| Forty-five years and over | | | | 4 | 1 | 5 | | 2 | 2 | 169 | 137 | 306 | | | | 173 | 140 | 313 |
| Total | 22 | 5 | 27 | 11 | 15 | 26 | 17 | 13 | 30 | 194 | 160 | 354 | | | | 244 | 193 | 437 |
| Washington: | | | | | | | | | | | | | | | | | | |
| Under five years of age | 1 | 2 | 3 | | | | | | | | | | | | | 1 | 2 | 3 |
| Five and under ten years | 2 | 1 | 3 | 4 | 1 | 5 | | | | | | | | | | 6 | 2 | 8 |
| Ten and under eighteen years | 5 | 2 | 7 | 1 | 5 | 6 | 2 | 5 | 7 | | | | | | | 8 | 12 | 20 |
| Eighteen and under twenty-one years | 2 | 2 | 4 | 2 | 1 | 3 | | | | | | | | | | 4 | 3 | 7 |
| Twenty-one and under forty-five years | 15 | 9 | 24 | 17 | 10 | 27 | 18 | 16 | 34 | 65 | 55 | 120 | | | | 115 | 90 | 205 |
| Forty-five years and over | 4 | 3 | 7 | | | | 1 | 1 | 2 | 336 | 294 | 630 | | | | 341 | 298 | 639 |
| Total | 29 | 19 | 48 | 24 | 17 | 41 | 21 | 22 | 43 | 401 | 349 | 750 | | | | 475 | 407 | 882 |

| | | | | | | | | | | | | | | | | | | |
|---|---|---|---|---|---|---|---|---|---|---|---|---|---|---|---|---|---|---|
| **Wayne:** | | | | | | | | | | | | | | | | | | |
| Under five years of age | 1 | 2 | 3 | | | | | | | | | | | | | 1 | 2 | 3 |
| Five and under ten years | | 1 | 1 | 1 | | 1 | | | | | | | | | | 1 | 1 | 2 |
| Ten and under eighteen years | | 1 | 1 | 1 | 1 | 2 | 3 | 3 | 6 | | | | | | | 4 | 5 | 9 |
| Eighteen and under twenty-one years | 7 | | 7 | 2 | | 2 | 2 | | 2 | 1 | 1 | 2 | | | | 12 | 1 | 13 |
| Twenty-one and under forty-five years | 10 | 8 | 18 | 17 | 13 | 30 | 34 | 13 | 47 | 11 | 13 | 24 | | | | 72 | 47 | 119 |
| Forty-five years and over | 3 | | 3 | 3 | | 3 | 7 | 7 | 14 | 126 | 82 | 208 | | | | 139 | 89 | 228 |
| Total | 21 | 12 | 33 | 24 | 14 | 38 | 46 | 23 | 69 | 138 | 96 | 234 | | | | 229 | 145 | 374 |
| **Webster:** | | | | | | | | | | | | | | | | | | |
| Under five years of age | 19 | 20 | 39 | | | | | | | | | | | | | 19 | 20 | 39 |
| Five and under ten years | 31 | 29 | 60 | 13 | 26 | 39 | | | | | | | | | | 44 | 55 | 99 |
| Ten and under eighteen years | 35 | 32 | 67 | 22 | 32 | 54 | 17 | 35 | 52 | | | | | | | 74 | 99 | 173 |
| Eighteen and under twenty-one years | 80 | 22 | 102 | 18 | 16 | 34 | 16 | 5 | 21 | | 3 | 3 | | | | 114 | 46 | 160 |
| Twenty-one and under forty-five years | 510 | 133 | 643 | 383 | 162 | 545 | 291 | 194 | 485 | 456 | 426 | 882 | | | | 1,640 | 915 | 2,555 |
| Forty-five years and over | 41 | 32 | 73 | 27 | 15 | 42 | 37 | 47 | 84 | 1,564 | 1,283 | 2,847 | | | | 1,669 | 1,377 | 3,046 |
| Total | 716 | 268 | 984 | 463 | 251 | 714 | 361 | 281 | 642 | 2,020 | 1,712 | 3,732 | | | | 3,560 | 2,512 | 6,072 |
| **Winnebago:** | | | | | | | | | | | | | | | | | | |
| Under five years of age | 6 | 3 | 9 | | | | | | | | | | | | | 6 | 3 | 9 |
| Five and under ten years | 4 | 6 | 10 | 5 | 5 | 10 | | | | | | | | | | 9 | 11 | 20 |
| Ten and under eighteen years | 8 | 4 | 12 | 7 | 7 | 14 | 10 | 9 | 19 | | | | | | | 25 | 20 | 45 |
| Eighteen and under twenty-one years | 18 | 6 | 24 | 4 | 1 | 5 | 7 | 7 | 14 | | 3 | 3 | | | | 29 | 17 | 46 |
| Twenty-one and under forty-five years | 69 | 22 | 91 | 84 | 28 | 112 | 118 | 83 | 201 | 215 | 179 | 394 | | | | 486 | 312 | 798 |
| Forty-five years and over | 5 | 6 | 11 | 4 | 5 | 9 | 28 | 32 | 60 | 839 | 627 | 1,466 | | | | 876 | 670 | 1,546 |
| Total | 110 | 47 | 157 | 104 | 46 | 150 | 163 | 131 | 294 | 1,054 | 809 | 1,863 | | | | 1,431 | 1,033 | 2,464 |
| **Winneshiek:** | | | | | | | | | | | | | | | | | | |
| Under five years of age | 1 | 1 | 2 | | | | | | | | | | | | | 1 | 1 | 2 |
| Five and under ten years | 4 | 2 | 6 | 5 | 1 | 6 | | | | | | | | | | 9 | 3 | 12 |
| Ten and under eighteen years | 8 | 2 | 10 | | 2 | 2 | 11 | 6 | 17 | | | | | | | 19 | 10 | 29 |
| Eighteen and under twenty-one years | 17 | 6 | 23 | 6 | 1 | 7 | 4 | 8 | 12 | | 1 | 1 | | | | 27 | 16 | 43 |
| Twenty-one and under forty-five years | 54 | 31 | 85 | 42 | 19 | 61 | 93 | 51 | 144 | 208 | 166 | 374 | | | | 397 | 267 | 664 |
| Forty-five years and over | 2 | 16 | 18 | 3 | 2 | 5 | 11 | 11 | 22 | 1,257 | 1,165 | 2,422 | | | | 1,273 | 1,194 | 2,467 |
| Total | 86 | 58 | 144 | 56 | 25 | 81 | 119 | 76 | 195 | 1,465 | 1,332 | 2,797 | | | | 1,726 | 1,491 | 3,217 |
| **Woodbury:** | | | | | | | | | | | | | | | | | | |
| Under five years of age | 44 | 46 | 90 | | | | | | | | | | | | | 44 | 46 | 90 |
| Five and under ten years | 71 | 73 | 144 | 51 | 52 | 103 | | | | | | | | | | 122 | 125 | 247 |
| Ten and under eighteen years | 108 | 125 | 233 | 125 | 100 | 225 | 75 | 96 | 171 | | | | 1 | 1 | 2 | 309 | 322 | 631 |
| Eighteen and under twenty-one years | 273 | 189 | 462 | 67 | 43 | 110 | 40 | 52 | 92 | 3 | 3 | 6 | 1 | | 1 | 384 | 287 | 671 |
| Twenty-one and under forty-five years | 1,407 | 555 | 1,962 | 1,280 | 573 | 1,853 | 921 | 596 | 1,517 | 1,196 | 1,131 | 2,327 | | 1 | 1 | 4,804 | 2,856 | 7,660 |
| Forty-five years and over | 90 | 60 | 150 | 108 | 68 | 176 | 141 | 116 | 257 | 2,700 | 2,037 | 4,737 | 1 | 15 | 16 | 3,040 | 2,296 | 5,336 |
| Total | 1,993 | 1,048 | 3,041 | 1,631 | 836 | 2,467 | 1,177 | 860 | 2,037 | 3,899 | 3,171 | 7,070 | 3 | 17 | 20 | 8,703 | 5,932 | 14,635 |

| Table No. 7 County and Age Classes | Less than 5 Years in U. S. | | | 5 and Less than 10 Years in U. S. | | | 10 and Less than 20 Years in U. S. | | | 20 Years and More in the U. S. | | | No. of Years Unknown | | | Total | | |
|---|---|---|---|---|---|---|---|---|---|---|---|---|---|---|---|---|---|---|
| | Male. | Female. | Total. | Male. | Female. | Total. | Male. | Female. | Total. | Male. | Female. | Total. | Male. | Female. | Total. | Male. | Female. | Total. |
| **Worth:** | | | | | | | | | | | | | | | | | | |
| Under five years of age | 1 | 1 | 2 | | | | | | | | | | | | | 1 | 1 | 2 |
| Five and under ten years | 1 | 1 | 2 | | 2 | 2 | | | | | | | | | | 1 | 3 | 4 |
| Ten and under eighteen years | 3 | 2 | 5 | 1 | 4 | 5 | 7 | 6 | 13 | | | | | | | 11 | 12 | 23 |
| Eighteen and under twenty-one years | 19 | 1 | 20 | 4 | 1 | 5 | 4 | 1 | 5 | | | | | | | 27 | 3 | 30 |
| Twenty-one and under forty-five years | 46 | 12 | 58 | 56 | 12 | 68 | 78 | 53 | 131 | 153 | 140 | 293 | | | | 333 | 217 | 550 |
| Forty-five years and over | 3 | 3 | 6 | 3 | 3 | 6 | 12 | 11 | 23 | 622 | 518 | 1,140 | | | | 640 | 535 | 1,175 |
| Total | 73 | 20 | 93 | 64 | 22 | 86 | 101 | 71 | 172 | 775 | 658 | 1,433 | | | | 1,013 | 771 | 1,784 |
| **Wright:** | | | | | | | | | | | | | | | | | | |
| Under five years of age | 1 | 3 | 4 | | | | | | | | | | | | | 1 | 3 | 4 |
| Five and under ten years | 7 | 5 | 12 | 8 | | 8 | | | | | | | | | | 15 | 5 | 20 |
| Ten and under eighteen years | 16 | 13 | 29 | 11 | 9 | 20 | 16 | 10 | 26 | | | | | | | 43 | 32 | 75 |
| Eighteen and under twenty-one years | 35 | 6 | 41 | 8 | 5 | 13 | 8 | 10 | 18 | 1 | 4 | 5 | | | | 52 | 25 | 77 |
| Twenty-one and under forty-five years | 183 | 47 | 230 | 114 | 46 | 160 | 137 | 99 | 236 | 241 | 201 | 442 | | | | 675 | 393 | 1,068 |
| Forty-five years and over | 9 | 11 | 20 | 7 | 4 | 11 | 19 | 41 | 60 | 765 | 556 | 1,321 | | | | 800 | 612 | 1,412 |
| Total | 251 | 85 | 336 | 148 | 64 | 212 | 180 | 160 | 340 | 1,007 | 761 | 1,768 | | | | 1,586 | 1,070 | 2,656 |

# TABLE NO. 8—CONJUGAL CONDITION.

## Persons Single, Married, Widowed or Divorced, by Counties, According to Age and Sex.

| County and Conjugal Condition | Age Classes | | | | | | | | | | | | |
|---|---|---|---|---|---|---|---|---|---|---|---|---|---|
| | Number 18 to 21 Years of Age | | | Number 21 to 45 Years of Age | | | Number 45 Years of Age and Over | | | Total | | | |
| | Male. | Female. | Total. | Male. | Female. | Total. | Male. | Female. | Total. | Male. | Female. | Total. | Per cent. |
| The State— | | | | | | | | | | | | | |
| Single | 66,205 | 54,165 | 120,370 | 159,948 | 97,600 | 257,548 | 25,121 | 15,319 | 40,440 | 251,274 | 167,084 | 418,358 | 27.48 |
| Married | 2,795 | 15,309 | 18,104 | 272,172 | 304,838 | 577,010 | 220,301 | 165,628 | 385,929 | 495,268 | 485,775 | 981,043 | 64.44 |
| Widowed | 14 | 113 | 127 | 5,184 | 9,624 | 14,808 | 30,992 | 63,638 | 94,630 | 36,190 | 73,375 | 109,565 | 7.21 |
| Divorced | 18 | 146 | 164 | 3,085 | 3,922 | 7,007 | 3,331 | 2,678 | 6,009 | 6,434 | 6,746 | 13,180 | .87 |
| Total | 69,032 | 69,733 | 138,765 | 440,389 | 415,984 | 856,373 | 279,745 | 247,263 | 527,008 | 789,166 | 732,980 | 1,522,146 | -------- |
| Adair— | | | | | | | | | | | | | |
| Single | 412 | 299 | 711 | 1,037 | 479 | 1,516 | 146 | 54 | 200 | 1,595 | 832 | 2,427 | 26.57 |
| Married | 21 | 112 | 133 | 1,503 | 1,973 | 3,476 | 1,376 | 1,052 | 2,428 | 2,900 | 3,137 | 6,037 | 66.08 |
| Widowed | -------- | -------- | -------- | 34 | 41 | 75 | 193 | 349 | 542 | 227 | 390 | 617 | 6.75 |
| Divorced | -------- | -------- | -------- | 9 | 19 | 28 | 16 | 10 | 26 | 25 | 29 | 54 | .60 |
| Total | 433 | 411 | 844 | 2,583 | 2,512 | 5,095 | 1,731 | 1,465 | 3,196 | 4,747 | 4,388 | 9,135 | -------- |
| Adams— | | | | | | | | | | | | | |
| Single | 299 | 232 | 531 | 620 | 368 | 988 | 109 | 58 | 167 | 1,028 | 658 | 1,686 | 24.21 |
| Married | 7 | 71 | 78 | 1,292 | 1,466 | 2,758 | 1,077 | 823 | 1,900 | 2,376 | 2,360 | 4,736 | 68.00 |
| Widowed | -------- | 1 | 1 | 22 | 40 | 62 | 157 | 270 | 427 | 179 | 311 | 490 | 7.03 |
| Divorced | -------- | 2 | 2 | 11 | 13 | 24 | 14 | 13 | 27 | 25 | 28 | 53 | .76 |
| Total | 306 | 306 | 612 | 1,945 | 1,887 | 3,832 | 1,357 | 1,164 | 2,521 | 3,608 | 3,357 | 6,965 | -------- |
| Allamakee— | | | | | | | | | | | | | |
| Single | 419 | 422 | 841 | 1,494 | 886 | 2,380 | 320 | 253 | 573 | 2,233 | 1,561 | 3,794 | 34.32 |
| Married | 100 | 77 | 177 | 1,396 | 1,797 | 3,193 | 1,723 | 1,218 | 2,941 | 3,219 | 3,092 | 6,311 | 57.10 |
| Widowed | -------- | 1 | 1 | 23 | 50 | 73 | 314 | 518 | 832 | 337 | 569 | 906 | 8.20 |
| Divorced | -------- | 1 | 1 | 7 | 7 | 14 | 13 | 14 | 27 | 20 | 22 | 42 | .38 |
| Total | 519 | 501 | 1,020 | 2,920 | 2,740 | 5,660 | 2,370 | 2,003 | 4,373 | 5,809 | 5,244 | 11,053 | -------- |

| Table No. 8 — County and Conjugal Condition | Age Classes: Number 18 to 21 Years of Age | | | Number 21 to 45 Years of Age | | | Number 45 Years of Age and Over | | | Total | | | Per cent |
|---|---|---|---|---|---|---|---|---|---|---|---|---|---|
| | Male. | Female. | Total. | Male. | Female. | Total. | Male. | Female. | Total. | Male. | Female. | Total. | |
| **Appanoose—** | | | | | | | | | | | | | |
| Single | 818 | 515 | 1,333 | 1,437 | 756 | 2,193 | 255 | 105 | 360 | 2,510 | 1,376 | 3,886 | 21.34 |
| Married | 75 | 291 | 366 | 3,815 | 4,096 | 7,911 | 2,737 | 1,939 | 4,676 | 6,627 | 6,326 | 12,953 | 71.12 |
| Widowed | ---------- | 1 | 1 | 77 | 98 | 175 | 382 | 643 | 1,025 | 459 | 742 | 1,201 | 6.59 |
| Divorced | ---------- | 3 | 3 | 54 | 43 | 97 | 49 | 24 | 73 | 103 | 70 | 173 | .95 |
| Total | 893 | 810 | 1,703 | 5,383 | 4,993 | 10,376 | 3,423 | 2,711 | 6,134 | 9,699 | 8,514 | 18,213 | -------- |
| **Audubon—** | | | | | | | | | | | | | |
| Single | 367 | 299 | 666 | 946 | 431 | 1,377 | 103 | 49 | 152 | 1,416 | 779 | 2,195 | 29.13 |
| Married | 12 | 79 | 91 | 1,377 | 1,543 | 2,920 | 1,061 | 792 | 1,853 | 2,450 | 2,414 | 4,864 | 64.55 |
| Widowed | ---------- | ---------- | ---------- | 18 | 27 | 45 | 153 | 241 | 394 | 171 | 268 | 439 | 5.83 |
| Divorced | ---------- | ---------- | ---------- | 6 | 11 | 17 | 9 | 11 | 20 | 15 | 22 | 37 | .49 |
| Total | 379 | 378 | 757 | 2,347 | 2,012 | 4,359 | 1,326 | 1,093 | 2,419 | 4,052 | 3,483 | 7,535 | -------- |
| **Benton—** | | | | | | | | | | | | | |
| Single | 636 | 521 | 1,157 | 1,540 | 870 | 2,410 | 296 | 158 | 454 | 2,472 | 1,549 | 4,021 | 25.24 |
| Married | 57 | 161 | 218 | 2,902 | 3,294 | 6,196 | 2,366 | 1,808 | 4,174 | 5,325 | 5,263 | 10,588 | 66.45 |
| Widowed | ---------- | ---------- | ---------- | 47 | 91 | 138 | 347 | 715 | 1,062 | 394 | 806 | 1,200 | 7.53 |
| Divorced | 1 | 2 | 3 | 31 | 37 | 68 | 28 | 26 | 54 | 60 | 65 | 125 | .78 |
| Total | 694 | 684 | 1,378 | 4,520 | 4,292 | 8,812 | 3,037 | 2,707 | 5,744 | 8,251 | 7,683 | 15,934 | -------- |
| **Black Hawk—** | | | | | | | | | | | | | |
| Single | 1,418 | 1,218 | 2,636 | 4,289 | 2,654 | 6,943 | 456 | 323 | 779 | 6,163 | 4,195 | 10,358 | 28.22 |
| Married | 26 | 324 | 350 | 7,023 | 7,602 | 14,625 | 4,647 | 3,565 | 8,212 | 11,696 | 11,491 | 23,187 | 63.17 |
| Widowed | 1 | 6 | 7 | 149 | 349 | 498 | 657 | 1,532 | 2,189 | 807 | 1,887 | 2,694 | 7.33 |
| Divorced | 2 | 6 | 8 | 133 | 139 | 272 | 96 | 93 | 189 | 231 | 238 | 469 | 1.28 |
| Total | 1,447 | 1,554 | 3,001 | 11,594 | 10,744 | 22,338 | 5,856 | 5,513 | 11,369 | 18,897 | 17,811 | 36,708 | -------- |

| | | | | | | | | | | | | | |
|---|---|---|---|---|---|---|---|---|---|---|---|---|---|
| **Boone—** | | | | | | | | | | | | | |
| Single | 770 | 493 | 1,263 | 2,208 | 1,064 | 3,272 | 254 | 132 | 386 | 3,232 | 1,689 | 4,921 | 26.23 |
| Married | 30 | 352 | 382 | 3,505 | 3,867 | 7,372 | 2,627 | 1,945 | 4,572 | 6,162 | 6,164 | 12,326 | 65.71 |
| Widowed | -------- | -------- | -------- | 52 | 100 | 152 | 407 | 808 | 1,215 | 459 | 908 | 1,367 | 7.29 |
| Divorced | -------- | -------- | -------- | 29 | 48 | 77 | 37 | 30 | 67 | 66 | 78 | 144 | .77 |
| Total | 800 | 845 | 1,645 | 5,794 | 5,079 | 10,873 | 3,325 | 2,915 | 6,240 | 9,919 | 8,839 | 18,758 | -------- |
| **Bremer—** | | | | | | | | | | | | | |
| Single | 479 | 388 | 867 | 955 | 531 | 1,486 | 133 | 83 | 216 | 1,567 | 1,002 | 2,569 | 24.08 |
| Married | 10 | 86 | 96 | 1,986 | 2,290 | 4,276 | 1,655 | 1,226 | 2,881 | 3,651 | 3,602 | 7,253 | 68.00 |
| Widowed | -------- | -------- | -------- | 35 | 54 | 89 | 223 | 468 | 691 | 258 | 522 | 780 | 7.31 |
| Divorced | -------- | -------- | -------- | 6 | 18 | 24 | 20 | 21 | 41 | 26 | 39 | 65 | .61 |
| Total | 489 | 474 | 963 | 2,982 | 2,893 | 5,875 | 2,031 | 1,798 | 3,829 | 5,502 | 5,165 | 10,667 | -------- |
| **Buchanan—** | | | | | | | | | | | | | |
| Single | 544 | 458 | 1,002 | 1,134 | 754 | 1,888 | 321 | 175 | 496 | 1,999 | 1,387 | 3,386 | 26.96 |
| Married | 20 | 109 | 129 | 1,987 | 2,385 | 4,372 | 2,040 | 1,537 | 3,577 | 4,047 | 4,031 | 8,078 | 64.31 |
| Widowed | -------- | 1 | 1 | 31 | 58 | 89 | 280 | 620 | 900 | 311 | 679 | 990 | 7.88 |
| Divorced | -------- | -------- | -------- | 21 | 24 | 45 | 38 | 24 | 62 | 59 | 48 | 107 | .85 |
| Total | 564 | 568 | 1,132 | 3,173 | 3,221 | 6,394 | 2,679 | 2,356 | 5,035 | 6,416 | 6,145 | 12,561 | -------- |
| **Buena Vista—** | | | | | | | | | | | | | |
| Single | 271 | 180 | 451 | 1,323 | 765 | 2,088 | 182 | 76 | 258 | 1,776 | 1,021 | 2,797 | 25.48 |
| Married | 224 | 318 | 542 | 1,945 | 2,169 | 4,114 | 1,594 | 1,214 | 2,808 | 3,763 | 3,701 | 7,464 | 67.99 |
| Widowed | -------- | -------- | -------- | 44 | 49 | 93 | 203 | 386 | 589 | 247 | 435 | 682 | 6.21 |
| Divorced | -------- | -------- | -------- | 12 | 7 | 19 | 7 | 9 | 16 | 19 | 16 | 35 | .32 |
| Total | 495 | 498 | 993 | 3,324 | 2,990 | 6,314 | 1,986 | 1,685 | 3,671 | 5,805 | 5,173 | 10,978 | -------- |
| **Butler—** | | | | | | | | | | | | | |
| Single | 533 | 387 | 920 | 1,014 | 622 | 1,636 | 180 | 74 | 254 | 1,727 | 1,083 | 2,810 | 25.37 |
| Married | 20 | 118 | 138 | 1,976 | 2,224 | 4,200 | 1,708 | 1,301 | 3,009 | 3,704 | 3,643 | 7,347 | 66.34 |
| Widowed | 1 | 2 | 3 | 31 | 42 | 73 | 271 | 488 | 759 | 303 | 532 | 835 | 7.54 |
| Divorced | -------- | 1 | 1 | 19 | 21 | 40 | 24 | 18 | 42 | 43 | 40 | 83 | .75 |
| Total | 554 | 508 | 1,062 | 3,040 | 2,909 | 5,949 | 2,183 | 1,881 | 4,064 | 5,777 | 5,298 | 11,075 | -------- |
| **Calhoun—** | | | | | | | | | | | | | |
| Single | 531 | 411 | 942 | 1,184 | 676 | 1,860 | 165 | 79 | 244 | 1,880 | 1,166 | 3,046 | 27.25 |
| Married | 11 | 138 | 149 | 2,030 | 2,290 | 4,320 | 1,655 | 1,229 | 2,884 | 3,696 | 3,657 | 7,353 | 65.78 |
| Widowed | -------- | -------- | -------- | 32 | 48 | 80 | 223 | 403 | 626 | 255 | 451 | 706 | 6.32 |
| Divorced | -------- | -------- | -------- | 16 | 24 | 40 | 15 | 18 | 33 | 31 | 42 | 73 | .65 |
| Total | 542 | 549 | 1,091 | 3,262 | 3,038 | 6,300 | 2,058 | 1,729 | 3,787 | 5,862 | 5,316 | 11,178 | -------- |

**Table No. 8**

| County and Conjugal Condition | Age Classes: Number 18 to 21 Years of Age | | | Number 21 to 45 Years of Age | | | Number 45 Years of Age and Over | | | Total | | | Per cent |
|---|---|---|---|---|---|---|---|---|---|---|---|---|---|
| | Male. | Female. | Total. | Male. | Female. | Total. | Male. | Female. | Total. | Male. | Female. | Total. | |
| Carroll— | | | | | | | | | | | | | |
| Single | 500 | 550 | 1,050 | 1,486 | 967 | 2,453 | 170 | 119 | 289 | 2,156 | 1,636 | 3,792 | 29.63 |
| Married | 126 | 89 | 215 | 2,192 | 2,482 | 4,674 | 1,830 | 1,482 | 3,312 | 4,148 | 4,053 | 8,201 | 64.07 |
| Widowed | 1 | 1 | 2 | 48 | 64 | 112 | 260 | 379 | 639 | 309 | 444 | 753 | 5.88 |
| Divorced | 1 | 1 | 2 | 12 | 15 | 27 | 16 | 9 | 25 | 29 | 25 | 54 | .42 |
| Total | 628 | 641 | 1,269 | 3,738 | 3,528 | 7,266 | 2,276 | 1,989 | 4,265 | 6,642 | 6,158 | 12,800 | ------- |
| Cass— | | | | | | | | | | | | | |
| Single | 539 | 472 | 1,011 | 1,214 | 813 | 2,027 | 189 | 114 | 303 | 1,942 | 1,399 | 3,341 | 26.31 |
| Married | 8 | 93 | 101 | 2,236 | 2,540 | 4,776 | 1,957 | 1,484 | 3,441 | 4,201 | 4,117 | 8,318 | 65.51 |
| Widowed | ------- | ------- | ------- | 31 | 71 | 102 | 215 | 564 | 809 | 276 | 635 | 911 | 7.18 |
| Divorced | ------- | 2 | 2 | 36 | 40 | 76 | 26 | 23 | 49 | 62 | 65 | 127 | 1.00 |
| Total | 547 | 567 | 1,114 | 3,517 | 3,464 | 6,981 | 2,417 | 2,185 | 4,602 | 6,481 | 6,216 | 12,697 | ------- |
| Cedar— | | | | | | | | | | | | | |
| Single | 492 | 377 | 869 | 1,120 | 668 | 1,788 | 224 | 150 | 374 | 1,836 | 1,195 | 3,031 | 26.31 |
| Married | 10 | 100 | 110 | 2,040 | 2,330 | 4,370 | 1,775 | 1,335 | 3,110 | 3,825 | 3,765 | 7,590 | 65.90 |
| Widowed | ------- | 1 | 1 | 33 | 53 | 86 | 230 | 478 | 708 | 263 | 532 | 795 | 6.90 |
| Divorced | ------- | ------- | ------- | 24 | 25 | 49 | 27 | 27 | 54 | 51 | 52 | 103 | .89 |
| Total | 502 | 478 | 980 | 3,217 | 3,076 | 6,293 | 2,256 | 1,990 | 4,246 | 5,975 | 5,544 | 11,519 | ------- |
| Cerro Gordo— | | | | | | | | | | | | | |
| Single | 994 | 697 | 1,691 | 2,913 | 1,281 | 4,194 | 308 | 151 | 459 | 4,215 | 2,129 | 6,344 | 29.87 |
| Married | 35 | 223 | 258 | 4,262 | 4,312 | 8,574 | 2,683 | 1,948 | 4,631 | 6,980 | 6,483 | 13,463 | 63.38 |
| Widowed | 1 | ------- | 1 | 77 | 114 | 191 | 384 | 655 | 1,039 | 462 | 769 | 1,231 | 5.79 |
| Divorced | ------- | 1 | 1 | 63 | 49 | 112 | 60 | 31 | 91 | 123 | 81 | 204 | .96 |
| Total | 1,030 | 921 | 1,951 | 7,315 | 5,756 | 13,071 | 3,435 | 2,785 | 6,220 | 11,780 | 9,462 | 21,242 | ------- |

| | | | | | | | | | | | | | |
|---|---|---|---|---|---|---|---|---|---|---|---|---|---|
| **Cherokee—** | | | | | | | | | | | | | |
| Single | 480 | 394 | 874 | 1,342 | 730 | 2,072 | 221 | 93 | 314 | 2,043 | 1,217 | 3,260 | 30.58 |
| Married | 15 | 99 | 114 | 1,838 | 2,121 | 3,959 | 1,461 | 1,112 | 2,573 | 3,314 | 3,332 | 6,646 | 62.35 |
| Widowed | ---------- | ---------- | ---------- | 32 | 71 | 103 | 199 | 368 | 567 | 231 | 439 | 670 | 6.29 |
| Divorced | ---------- | 1 | 1 | 25 | 21 | 46 | 17 | 19 | 36 | 42 | 41 | 83 | .78 |
| Total | 495 | 494 | 989 | 3,237 | 2,943 | 6,180 | 1,898 | 1,592 | 3,490 | 5,630 | 5,029 | 10,659 | -------- |
| **Chickasaw—** | | | | | | | | | | | | | |
| Single | 474 | 413 | 887 | 1,037 | 672 | 1,709 | 180 | 97 | 277 | 1,691 | 1,182 | 2,873 | 28.90 |
| Married | 6 | 72 | 78 | 1,596 | 1,940 | 3,536 | 1,555 | 1,214 | 2,769 | 3,157 | 3,226 | 6,383 | 64.20 |
| Widowed | ---------- | ---------- | ---------- | 18 | 46 | 64 | 190 | 365 | 555 | 208 | 411 | 619 | 6.22 |
| Divorced | ---------- | ---------- | ---------- | 14 | 13 | 27 | 23 | 17 | 40 | 37 | 30 | 67 | .68 |
| Total | 480 | 485 | 965 | 2,665 | 2,671 | 5,336 | 1,948 | 1,693 | 3,641 | 5,093 | 4,849 | 9,942 | -------- |
| **Clarke—** | | | | | | | | | | | | | |
| Single | 302 | 219 | 521 | 516 | 360 | 876 | 101 | 51 | 152 | 919 | 630 | 1,549 | 22.20 |
| Married | 20 | 112 | 132 | 1,215 | 1,383 | 2,598 | 1,177 | 910 | 2,087 | 2,412 | 2,405 | 4,817 | 69.05 |
| Widowed | ---------- | ---------- | ---------- | 30 | 33 | 63 | 153 | 302 | 455 | 183 | 335 | 518 | 7.43 |
| Divorced | ---------- | 1 | 1 | 24 | 35 | 59 | 16 | 16 | 32 | 40 | 52 | 92 | 1.32 |
| Total | 322 | 332 | 654 | 1,785 | 1,811 | 3,596 | 1,447 | 1,279 | 2,726 | 3,554 | 3,422 | 6,976 | -------- |
| **Clay—** | | | | | | | | | | | | | |
| Single | 461 | 341 | 802 | 1,107 | 565 | 1,672 | 157 | 47 | 204 | 1,725 | 953 | 2,678 | 29.18 |
| Married | 26 | 76 | 102 | 1,674 | 1,885 | 3,559 | 1,292 | 954 | 2,246 | 2,992 | 2,915 | 5,907 | 64.35 |
| Widowed | ---------- | ---------- | ---------- | 36 | 51 | 87 | 159 | 287 | 446 | 195 | 338 | 533 | 5.81 |
| Divorced | ---------- | ---------- | ---------- | 12 | 21 | 33 | 20 | 8 | 28 | 32 | 29 | 61 | .66 |
| Total | 487 | 417 | 904 | 2,829 | 2,522 | 5,351 | 1,628 | 1,296 | 2,924 | 4,944 | 4,235 | 9,179 | -------- |
| **Clayton—** | | | | | | | | | | | | | |
| Single | 693 | 609 | 1,302 | 1,738 | 1,046 | 2,784 | 354 | 193 | 547 | 2,785 | 1,848 | 4,633 | 29.17 |
| Married | 13 | 139 | 152 | 2,536 | 2,980 | 5,516 | 2,437 | 1,784 | 4,221 | 4,986 | 4,903 | 9,889 | 62.27 |
| Widowed | ---------- | 2 | 2 | 49 | 79 | 128 | 369 | 753 | 1,122 | 418 | 834 | 1,252 | 7.88 |
| Divorced | ---------- | 1 | 1 | 15 | 26 | 41 | 37 | 28 | 65 | 52 | 55 | 107 | .68 |
| Total | 706 | 751 | 1,457 | 4,338 | 4,131 | 8,469 | 3,197 | 2,758 | 5,955 | 8,241 | 7,640 | 15,881 | -------- |
| **Clinton—** | | | | | | | | | | | | | |
| Single | 1,317 | 1,166 | 2,483 | 3,800 | 2,469 | 6,269 | 736 | 452 | 1,188 | 5,853 | 4,087 | 9,940 | 31.81 |
| Married | 37 | 278 | 315 | 4,997 | 5,538 | 10,535 | 4,282 | 3,284 | 7,566 | 9,316 | 9,100 | 18,416 | 58.95 |
| Widowed | ---------- | 3 | 3 | 124 | 216 | 340 | 741 | 1,526 | 2,267 | 865 | 1,745 | 2,610 | 8.35 |
| Divorced | 1 | 1 | 2 | 77 | 81 | 158 | 65 | 54 | 119 | 143 | 136 | 279 | .89 |
| Total | 1,355 | 1,448 | 2,803 | 8,998 | 8,304 | 17,302 | 5,824 | 5,316 | 11,140 | 16,177 | 15,068 | 31,245 | -------- |

| Table No. 8 — County and Conjugal Condition | Age Classes: Number 18 to 21 Years of Age | | | Number 21 to 45 Years of Age | | | Number 45 Years of Age and Over | | | Total | | | Per cent |
|---|---|---|---|---|---|---|---|---|---|---|---|---|---|
| | Male. | Female. | Total. | Male. | Female. | Total. | Male. | Female. | Total. | Male. | Female. | Total. | |
| **Crawford—** | | | | | | | | | | | | | |
| Single | 619 | 539 | 1,158 | 1,653 | 820 | 2,473 | 221 | 93 | 314 | 2,493 | 1,452 | 3,945 | 30.85 |
| Married | 10 | 99 | 109 | 2,225 | 2,543 | 4,768 | 1,803 | 1,420 | 3,223 | 4,038 | 4,062 | 8,100 | 63.33 |
| Widowed | ---------- | ---------- | ---------- | 35 | 49 | 84 | 236 | 336 | 572 | 271 | 385 | 656 | 5.13 |
| Divorced | ---------- | ---------- | ---------- | 19 | 29 | 48 | 18 | 22 | 40 | 37 | 51 | 88 | .69 |
| Total | 629 | 638 | 1,267 | 3,932 | 3,441 | 7,373 | 2,278 | 1,871 | 4,149 | 6,839 | 5,950 | 12,789 | -------- |
| **Dallas—** | | | | | | | | | | | | | |
| Single | 659 | 522 | 1,181 | 1,572 | 833 | 2,405 | 275 | 138 | 413 | 2,506 | 1,493 | 3,999 | 24.04 |
| Married | 31 | 184 | 215 | 3,125 | 3,446 | 6,571 | 2,545 | 2,056 | 4,601 | 5,701 | 5,686 | 11,387 | 68.45 |
| Widowed | ---------- | 2 | 2 | 57 | 104 | 161 | 302 | 600 | 902 | 359 | 706 | 1,065 | 6.40 |
| Divorced | ---------- | 4 | 4 | 47 | 51 | 98 | 48 | 35 | 83 | 95 | 90 | 185 | 1.11 |
| Total | 690 | 712 | 1,402 | 4,801 | 4,434 | 9,235 | 3,170 | 2,829 | 5,999 | 8,661 | 7,975 | 16,636 | -------- |
| **Davis—** | | | | | | | | | | | | | |
| Single | 323 | 252 | 575 | 550 | 343 | 893 | 38 | 103 | 141 | 911 | 698 | 1,609 | 19.42 |
| Married | 20 | 117 | 137 | 1,629 | 1,701 | 3,230 | 1,501 | 1,122 | 2,623 | 3,050 | 2,940 | 5,990 | 72.29 |
| Widowed | ---------- | ---------- | ---------- | 33 | 37 | 70 | 189 | 354 | 543 | 222 | 391 | 613 | 7.40 |
| Divorced | ---------- | 1 | 1 | 19 | 21 | 40 | 18 | 15 | 33 | 37 | 37 | 74 | .89 |
| Total | 343 | 370 | 713 | 2,131 | 2,102 | 4,233 | 1,746 | 1,594 | 3,340 | 4,220 | 4,066 | 8,286 | -------- |
| **Decatur—** | | | | | | | | | | | | | |
| Single | 445 | 354 | 799 | 736 | 520 | 1,256 | 223 | 115 | 338 | 1,404 | 989 | 2,393 | 22.92 |
| Married | 37 | 145 | 182 | 1,867 | 2,103 | 3,970 | 1,773 | 1,317 | 3,090 | 3,677 | 3,565 | 7,242 | 69.37 |
| Widowed | ---------- | ---------- | ---------- | 36 | 56 | 92 | 145 | 465 | 610 | 181 | 521 | 702 | 6.72 |
| Divorced | ---------- | ---------- | ---------- | 19 | 40 | 59 | 20 | 24 | 44 | 39 | 64 | 103 | .99 |
| Total | 482 | 499 | 981 | 2,658 | 2,719 | 5,377 | 2,161 | 1,921 | 4,082 | 5,301 | 5,139 | 10,440 | -------- |

| | | | | | | | | | | | | | |
|---|---|---|---|---|---|---|---|---|---|---|---|---|---|
| **Delaware—** | | | | | | | | | | | | | |
| Single | 516 | 405 | 921 | 1,149 | 708 | 1,857 | 192 | 149 | 341 | 1,857 | 1,262 | 3,119 | 27.20 |
| Married | 38 | 120 | 158 | 1,868 | 2,106 | 3,974 | 1,805 | 1,431 | 3,236 | 3,711 | 3,657 | 7,368 | 64.27 |
| Widowed | ---------- | 1 | 1 | 37 | 66 | 103 | 228 | 572 | 800 | 265 | 639 | 904 | 7.88 |
| Divorced | ---------- | ---------- | ---------- | 13 | 19 | 32 | 19 | 23 | 42 | 32 | 42 | 74 | .65 |
| Total | 554 | 526 | 1,080 | 3,067 | 2,899 | 5,966 | 2,244 | 2,175 | 4,419 | 5,865 | 5,600 | 11,465 | -------- |
| **Des Moines—** | | | | | | | | | | | | | |
| Single | 899 | 898 | 1,797 | 2,388 | 2,071 | 4,459 | 435 | 454 | 889 | 3,722 | 3,423 | 7,145 | 28.69 |
| Married | 13 | 174 | 187 | 4,073 | 4,472 | 8,545 | 3,781 | 2,930 | 6,711 | 7,867 | 7,576 | 15,443 | 62.00 |
| Widowed | ---------- | 3 | 3 | 67 | 192 | 259 | 556 | 1,291 | 1,847 | 623 | 1,486 | 2,109 | 8.47 |
| Divorced | ---------- | 2 | 2 | 57 | 67 | 124 | 48 | 36 | 84 | 105 | 105 | 210 | .84 |
| Total | 912 | 1,077 | 1,989 | 6,585 | 6,802 | 13,387 | 4,820 | 4,711 | 9,531 | 12,317 | 12,590 | 24,907 | -------- |
| **Dickinson—** | | | | | | | | | | | | | |
| Single | 294 | 200 | 494 | 609 | 310 | 919 | 72 | 27 | 99 | 975 | 537 | 1,512 | 26.38 |
| Married | 9 | 85 | 94 | 1,078 | 1,237 | 2,315 | 877 | 619 | 1,496 | 1,964 | 1,941 | 3,905 | 68.12 |
| Widowed | ---------- | 2 | 2 | 16 | 21 | 37 | 100 | 139 | 239 | 116 | 162 | 278 | 4.85 |
| Divorced | ---------- | 1 | 1 | 11 | 9 | 20 | 10 | 6 | 16 | 21 | 16 | 37 | .65 |
| Total | 303 | 288 | 591 | 1,714 | 1,577 | 3,291 | 1.059 | 791 | 1,850 | 3,076 | 2,656 | 5,732 | -------- |
| **Dubuque—** | | | | | | | | | | | | | |
| Single | 1,813 | 1,818 | 3,631 | 5,356 | 4,291 | 9,647 | 1,070 | 962 | 2,032 | 8,239 | 7,071 | 15,310 | 37.82 |
| Married | 27 | 236 | 263 | 5,915 | 6,853 | 12,768 | 5,032 | 3,655 | 8,687 | 10,974 | 10,744 | 21,718 | 53.66 |
| Widowed | ---------- | 2 | 2 | 100 | 326 | 426 | 892 | 1,950 | 2,842 | 992 | 2,278 | 3,270 | 8.08 |
| Divorced | ---------- | 2 | 2 | 34 | 57 | 91 | 53 | 32 | 85 | 87 | 91 | 178 | .44 |
| Total | 1,840 | 2,058 | 3,898 | 11,405 | 11,527 | 22,932 | 7,047 | 6,599 | 13,646 | 20,292 | 20,174 | 40,476 | -------- |
| **Emmet—** | | | | | | | | | | | | | |
| Single | 331 | 244 | 575 | 748 | 347 | 1,095 | 98 | 19 | 117 | 1,177 | 610 | 1,787 | 26.01 |
| Married | 5 | 92 | 97 | 1,392 | 1,544 | 2,936 | 998 | 701 | 1,699 | 2,395 | 2,337 | 4,732 | 68.87 |
| Widowed | ---------- | ---------- | ---------- | 20 | 46 | 66 | 86 | 182 | 268 | 106 | 228 | 334 | 4.86 |
| Divorced | ---------- | ---------- | ---------- | 5 | 3 | 8 | 4 | 6 | 10 | 9 | 9 | 18 | .26 |
| Total | 336 | 336 | 672 | 2,165 | 1,940 | 4,105 | 1,186 | 908 | 2,094 | 3,687 | 3,184 | 6,871 | -------- |
| **Fayette—** | | | | | | | | | | | | | |
| Single | 897 | 562 | 1,459 | 1,886 | 1,027 | 2,913 | 244 | 170 | 414 | 3,027 | 1,759 | 4,786 | 25.64 |
| Married | 19 | 281 | 300 | 3,311 | 3,793 | 7,104 | 2,872 | 2,304 | 5,176 | 6,202 | 6,378 | 12,580 | 67.39 |
| Widowed | ---------- | ---------- | ---------- | 72 | 109 | 181 | 359 | 638 | 997 | 431 | 747 | 1,178 | 6.31 |
| Divorced | ---------- | 1 | 1 | 13 | 44 | 57 | 28 | 38 | 66 | 41 | 83 | 124 | .66 |
| Total | 916 | 844 | 1,760 | 5,282 | 4,973 | 10,255 | 3,503 | 3,150 | 6,653 | 9,701 | 8,967 | 18,668 | -------- |

**Table No. 8**

| County and Conjugal Condition | Age Classes: Number 18 to 21 Years of Age | | | Number 21 to 45 Years of Age | | | Number 45 Years of Age and Over | | | Total | | | Per cent |
|---|---|---|---|---|---|---|---|---|---|---|---|---|---|
| | Male. | Female. | Total. | Male. | Female. | Total. | Male. | Female. | Total. | Male. | Female. | Total. | |
| **Floyd—** | | | | | | | | | | | | | |
| Single | 463 | 358 | 821 | 1,095 | 758 | 1,853 | 168 | 113 | 281 | 1,726 | 1,229 | 2,955 | 24.58 |
| Married | 20 | 113 | 133 | 2,189 | 2,465 | 4,654 | 1,887 | 1,603 | 3,490 | 4,096 | 4,181 | 8,277 | 68.84 |
| Widowed | ---------- | ---------- | ---------- | 21 | 68 | 89 | 234 | 350 | 584 | 255 | 418 | 673 | 5.60 |
| Divorced | ---------- | 1 | 1 | 19 | 34 | 53 | 32 | 32 | 64 | 51 | 67 | 118 | .98 |
| Total | 483 | 472 | 955 | 3,324 | 3,325 | 6,649 | 2,321 | 2,098 | 4,419 | 6,128 | 5,895 | 12,023 | -------- |
| **Franklin—** | | | | | | | | | | | | | |
| Single | 497 | 339 | 836 | 1,074 | 434 | 1,508 | 120 | 56 | 176 | 1,691 | 829 | 2,520 | 26.01 |
| Married | 13 | 97 | 110 | 1,915 | 2,173 | 4,088 | 1,352 | 996 | 2,348 | 3,280 | 3,266 | 6,546 | 67.55 |
| Widowed | ---------- | ---------- | ---------- | 32 | 53 | 85 | 205 | 296 | 501 | 237 | 349 | 586 | 6.05 |
| Divorced | ---------- | ---------- | ---------- | 10 | 9 | 19 | 8 | 11 | 19 | 18 | 20 | 38 | .39 |
| Total | 510 | 436 | 946 | 3,031 | 2,669 | 5,700 | 1,685 | 1,359 | 3,044 | 5,226 | 4,464 | 9,690 | -------- |
| **Fremont—** | | | | | | | | | | | | | |
| Single | 424 | 346 | 770 | 851 | 523 | 1,374 | 182 | 75 | 257 | 1,457 | 944 | 2,401 | 24.35 |
| Married | 12 | 122 | 134 | 1,772 | 2,033 | 3,805 | 1,532 | 1,149 | 2,681 | 3,316 | 3,304 | 6,620 | 67.13 |
| Widowed | ---------- | ---------- | ---------- | 37 | 61 | 98 | 228 | 430 | 658 | 265 | 491 | 756 | 7.67 |
| Divorced | 1 | 3 | 4 | 14 | 26 | 40 | 23 | 17 | 40 | 38 | 46 | 84 | .85 |
| Total | 437 | 471 | 908 | 2,674 | 2,643 | 5,317 | 1,965 | 1,671 | 3,636 | 5,076 | 4,785 | 9,861 | -------- |
| **Greene—** | | | | | | | | | | | | | |
| Single | 477 | 366 | 843 | 822 | 902 | 1,724 | 176 | 49 | 225 | 1,475 | 1,317 | 2,792 | 27.29 |
| Married | 20 | 107 | 127 | 2,065 | 1,792 | 3,857 | 1,490 | 1,192 | 2,682 | 3,575 | 3,091 | 6,666 | 65.16 |
| Widowed | ---------- | 3 | 3 | 37 | 44 | 81 | 218 | 397 | 615 | 255 | 444 | 699 | 6.83 |
| Divorced | ---------- | 1 | 1 | 17 | 17 | 34 | 19 | 19 | 38 | 36 | 37 | 73 | .72 |
| Total | 497 | 477 | 974 | 2,941 | 2,755 | 5,696 | 1,903 | 1,657 | 3,560 | 5,341 | 4,889 | 10,230 | -------- |

| | | | | | | | | | | | | | |
|---|---|---|---|---|---|---|---|---|---|---|---|---|---|
| **Grundy—** | | | | | | | | | | | | | |
| Single | 387 | 238 | 625 | 855 | 501 | 1,356 | 129 | 44 | 173 | 1,371 | 783 | 2,154 | 25.32 |
| Married | 5 | 179 | 184 | 1,710 | 1,866 | 3,576 | 1,097 | 901 | 1,998 | 2,812 | 2,946 | 5,758 | 67.67 |
| Widowed | ---------- | ---------- | ---------- | 26 | 62 | 88 | 161 | 311 | 472 | 187 | 373 | 560 | 6.58 |
| Divorced | ---------- | ---------- | ---------- | 5 | 13 | 18 | 9 | 10 | 19 | 14 | 23 | 37 | .43 |
| Total | 392 | 417 | 809 | 2,596 | 2,442 | 5,038 | 1,396 | 1,266 | 2,662 | 4,384 | 4,125 | 8,509 | -------- |
| **Guthrie—** | | | | | | | | | | | | | |
| Single | 481 | 386 | 867 | 933 | 599 | 1,532 | 161 | 81 | 242 | 1,575 | 1,066 | 2,641 | 22.92 |
| Married | 13 | 125 | 138 | 2,207 | 2,468 | 4,675 | 1,819 | 1,381 | 3,200 | 4,039 | 3,974 | 8,013 | 69.56 |
| Widowed | ---------- | ---------- | ---------- | 28 | 56 | 84 | 247 | 444 | 691 | 275 | 500 | 775 | 6.73 |
| Divorced | ---------- | ---------- | ---------- | 24 | 26 | 50 | 19 | 22 | 41 | 43 | 48 | 91 | .79 |
| Total | 494 | 511 | 1,005 | 3,192 | 3,149 | 6,341 | 2,246 | 1,928 | 4,174 | 5,932 | 5,588 | 11,520 | -------- |
| **Hamilton—** | | | | | | | | | | | | | |
| Single | 593 | 487 | 1,080 | 1,266 | 800 | 2,066 | 215 | 105 | 320 | 2,074 | 1,392 | 3,466 | 26.81 |
| Married | 44 | 106 | 150 | 2,496 | 2,537 | 5,033 | 1,918 | 1,527 | 3,445 | 4,458 | 4,170 | 8,628 | 66.74 |
| Widowed | ---------- | ---------- | ---------- | 35 | 70 | 105 | 230 | 391 | 621 | 265 | 461 | 726 | 5.62 |
| Divorced | 1 | 1 | 2 | 24 | 33 | 57 | 24 | 24 | 48 | 49 | 58 | 107 | .83 |
| Total | 638 | 594 | 1,232 | 3,821 | 3,440 | 7,261 | 2,387 | 2,047 | 4,434 | 6,846 | 6,081 | 12,927 | -------- |
| **Hancock—** | | | | | | | | | | | | | |
| Single | 444 | 325 | 769 | 999 | 448 | 1,447 | 95 | 27 | 122 | 1,538 | 800 | 2,338 | 28.46 |
| Married | 4 | 69 | 73 | 1,484 | 1,742 | 3,226 | 1,231 | 881 | 2,112 | 2,719 | 2,692 | 5,411 | 65.88 |
| Widowed | ---------- | ---------- | ---------- | 14 | 41 | 55 | 134 | 235 | 369 | 148 | 276 | 424 | 5.16 |
| Divorced | ---------- | ---------- | ---------- | 6 | 11 | 17 | 13 | 11 | 24 | 19 | 22 | 41 | .50 |
| Total | 448 | 394 | 842 | 2,503 | 2,242 | 4,745 | 1,473 | 1,154 | 2,627 | 4,424 | 3,790 | 8,214 | -------- |
| **Hardin—** | | | | | | | | | | | | | |
| Single | 647 | 514 | 1,161 | 1,418 | 881 | 2,299 | 206 | 146 | 352 | 2,271 | 1,541 | 3,812 | 26.19 |
| Married | 27 | 120 | 147 | 2,528 | 2,882 | 5,410 | 2,276 | 1,706 | 3,982 | 4,831 | 4,708 | 9,539 | 65.52 |
| Widowed | ---------- | 1 | 1 | 48 | 84 | 132 | 296 | 648 | 944 | 344 | 733 | 1,077 | 7.40 |
| Divorced | ---------- | ---------- | ---------- | 24 | 36 | 60 | 31 | 38 | 69 | 55 | 74 | 129 | .89 |
| Total | 674 | 635 | 1,309 | 4,018 | 3,883 | 7,901 | 2,809 | 2,538 | 5,347 | 7,501 | 7,056 | 14,557 | -------- |
| **Harrison—** | | | | | | | | | | | | | |
| Single | 693 | 520 | 1,213 | 1,505 | 731 | 2,236 | 218 | 83 | 301 | 2,416 | 1,334 | 3,750 | 25.23 |
| Married | 19 | 200 | 219 | 2,705 | 3,138 | 5,843 | 2,283 | 1,646 | 3,929 | 5,007 | 4,984 | 9,991 | 67.23 |
| Widowed | ---------- | 1 | 1 | 58 | 86 | 144 | 289 | 550 | 839 | 347 | 637 | 984 | 6.62 |
| Divorced | ---------- | 3 | 3 | 34 | 36 | 70 | 39 | 24 | 63 | 73 | 63 | 136 | .92 |
| Total | 712 | 724 | 1,436 | 4,302 | 3,991 | 8,293 | 2,829 | 2,303 | 5,132 | 7,843 | 7,018 | 14,861 | -------- |

**Table No. 8**

| County and Conjugal Condition | Age Classes: Number 18 to 21 Years of Age | | | Number 21 to 45 Years of Age | | | Number 45 Years of Age and Over | | | Total | | | Per cent |
|---|---|---|---|---|---|---|---|---|---|---|---|---|---|
| | Male. | Female. | Total. | Male. | Female. | Total. | Male. | Female. | Total. | Male. | Female. | Total. | |
| **Henry—** | | | | | | | | | | | | | |
| Single | 439 | 390 | 829 | 1,020 | 773 | 1,793 | 291 | 219 | 510 | 1,750 | 1,382 | 3,132 | 26.27 |
| Married | 21 | 95 | 116 | 1,883 | 2,184 | 4,067 | 1,909 | 1,486 | 3,395 | 3,813 | 3,765 | 7,578 | 63.55 |
| Widowed | ---------- | ---------- | ---------- | 29 | 77 | 106 | 306 | 689 | 995 | 335 | 766 | 1,101 | 9.23 |
| Divorced | ---------- | ---------- | ---------- | 29 | 27 | 56 | 32 | 25 | 57 | 61 | 52 | 113 | .95 |
| Total | 460 | 485 | 945 | 2,961 | 3,061 | 6,022 | 2,538 | 2,419 | 4,957 | 5,959 | 5,965 | 11,924 | -------- |
| **Howard—** | | | | | | | | | | | | | |
| Single | 421 | 346 | 767 | 825 | 564 | 1,389 | 147 | 83 | 230 | 1,393 | 993 | 2,386 | 28.10 |
| Married | 2 | 80 | 82 | 1,321 | 1,663 | 2,984 | 1,400 | 988 | 2,388 | 2,723 | 2,731 | 5,454 | 64.23 |
| Widowed | ---------- | 3 | 3 | 27 | 43 | 70 | 189 | 342 | 531 | 216 | 388 | 604 | 7.12 |
| Divorced | ---------- | ---------- | ---------- | 7 | 10 | 17 | 17 | 13 | 30 | 24 | 23 | 47 | .55 |
| Total | 423 | 429 | 852 | 2,180 | 2,280 | 4,460 | 1,753 | 1,426 | 3,179 | 4,356 | 4,135 | 8,491 | -------- |
| **Humboldt—** | | | | | | | | | | | | | |
| Single | 434 | 307 | 741 | 950 | 464 | 1,414 | 122 | 52 | 174 | 1,506 | 823 | 2,329 | 28.82 |
| Married | 10 | 73 | 83 | 1,461 | 1,662 | 3,123 | 1,137 | 841 | 1,978 | 2,608 | 2,576 | 5,184 | 64.16 |
| Widowed | ---------- | 1 | 1 | 18 | 38 | 56 | 160 | 307 | 467 | 178 | 346 | 524 | 6.49 |
| Divorced | ---------- | ---------- | ---------- | 11 | 7 | 18 | 11 | 14 | 25 | 22 | 21 | 43 | .53 |
| Total | 444 | 381 | 825 | 2,440 | 2,171 | 4,611 | 1,430 | 1,214 | 2,644 | 4,314 | 3,766 | 8,080 | -------- |
| **Ida—** | | | | | | | | | | | | | |
| Single | 331 | 309 | 640 | 822 | 466 | 1,288 | 112 | 30 | 142 | 1,265 | 805 | 2,070 | 27.90 |
| Married | 40 | 62 | 102 | 1,488 | 1,499 | 2,987 | 1,039 | 772 | 1,811 | 2,567 | 2,333 | 4,900 | 66.06 |
| Widowed | ---------- | 2 | 2 | 16 | 41 | 57 | 117 | 236 | 353 | 133 | 279 | 412 | 5.55 |
| Divorced | ---------- | ---------- | ---------- | 13 | 5 | 18 | 7 | 11 | 18 | 20 | 16 | 36 | .49 |
| Total | 371 | 373 | 744 | 2,339 | 2,011 | 4,350 | 1,275 | 1,049 | 2,324 | 3,985 | 3,433 | 7,418 | -------- |

| | | | | | | | | | | | | | |
|---|---|---|---|---|---|---|---|---|---|---|---|---|---|
| **Iowa—** | | | | | | | | | | | | | |
| Single | 517 | 464 | 981 | 1,261 | 742 | 2,003 | 396 | 161 | 557 | 2,174 | 1,367 | 3,541 | 30.11 |
| Married | 4 | 96 | 100 | 1,979 | 2,314 | 4,293 | 1,630 | 1,248 | 2,878 | 3,613 | 3,658 | 7,271 | 61.83 |
| Widowed | ---------- | 1 | 1 | 36 | 18 | 54 | 293 | 547 | 840 | 329 | 566 | 895 | 7.61 |
| Divorced | ---------- | 1 | 1 | ---------- | ---------- | ---------- | 34 | 18 | 52 | 34 | 19 | 53 | .45 |
| Total | 521 | 562 | 1,083 | 3,276 | 3,074 | 6,350 | 2,353 | 1,974 | 4,327 | 6,150 | 5,610 | 11,760 | -------- |
| **Jackson—** | | | | | | | | | | | | | |
| Single | 555 | 498 | 1,053 | 1,413 | 937 | 2,350 | 310 | 197 | 507 | 2,278 | 1,632 | 3,910 | 29.17 |
| Married | 16 | 106 | 122 | 2,031 | 2,415 | 4,446 | 2,073 | 1,570 | 3,643 | 4,120 | 4,091 | 8,211 | 61.25 |
| Widowed | ---------- | 1 | 1 | 46 | 68 | 114 | 359 | 708 | 1,067 | 405 | 777 | 1,182 | 8.82 |
| Divorced | ---------- | ---------- | ---------- | 21 | 27 | 48 | 36 | 18 | 54 | 57 | 45 | 102 | .76 |
| Total | 571 | 605 | 1,176 | 3,511 | 3,447 | 6,958 | 2,778 | 2,493 | 5,271 | 6,860 | 6,545 | 13,405 | -------- |
| **Jasper—** | | | | | | | | | | | | | |
| Single | 777 | 583 | 1,360 | 1,523 | 859 | 2,382 | 276 | 173 | 449 | 2,576 | 1,615 | 4,191 | 23.94 |
| Married | 38 | 176 | 214 | 3,235 | 3,647 | 6,882 | 2,729 | 2,055 | 4,784 | 6,002 | 5,878 | 11,880 | 67.86 |
| Widowed | ---------- | 1 | 1 | 57 | 90 | 147 | 361 | 775 | 1,136 | 418 | 866 | 1,284 | 7.33 |
| Divorced | ---------- | 1 | 1 | 29 | 47 | 76 | 28 | 47 | 75 | 57 | 95 | 152 | .87 |
| Total | 815 | 761 | 1,576 | 4,844 | 4,643 | 9,487 | 3,394 | 3,050 | 6,444 | 9,053 | 8,454 | 17,507 | -------- |
| **Jefferson—** | | | | | | | | | | | | | |
| Single | 449 | 387 | 836 | 1,035 | 673 | 1,708 | 305 | 277 | 582 | 1,789 | 1,337 | 3,126 | 28.10 |
| Married | 13 | 121 | 134 | 1,895 | 2,138 | 4,033 | 1,712 | 1,225 | 2,937 | 3,620 | 3,484 | 7,104 | 63.86 |
| Widowed | ---------- | 3 | 3 | 15 | 66 | 81 | 158 | 594 | 752 | 173 | 663 | 836 | 7.52 |
| Divorced | ---------- | 1 | 1 | 10 | 23 | 33 | 10 | 14 | 24 | 20 | 38 | 58 | .52 |
| Total | 462 | 512 | 974 | 2,955 | 2,900 | 5,855 | 2,185 | 2,110 | 4,295 | 5,602 | 5,522 | 11,124 | -------- |
| **Johnson—** | | | | | | | | | | | | | |
| Single | 790 | 704 | 1,494 | 1,982 | 1,463 | 3,445 | 375 | 341 | 716 | 3,147 | 2,508 | 5,655 | 31.59 |
| Married | 19 | 128 | 147 | 2,792 | 3,382 | 6,174 | 2,498 | 1,853 | 4,351 | 5,309 | 5,363 | 10,672 | 59.62 |
| Widowed | ---------- | 3 | 3 | 42 | 124 | 166 | 367 | 880 | 1,247 | 409 | 1,007 | 1,416 | 7.91 |
| Divorced | ---------- | 5 | 5 | 20 | 55 | 75 | 40 | 37 | 77 | 60 | 97 | 157 | .88 |
| Total | 809 | 840 | 1,649 | 4,836 | 5,024 | 9,860 | 3,280 | 3,111 | 6,391 | 8,925 | 8,975 | 17,900 | -------- |
| **Jones—** | | | | | | | | | | | | | |
| Single | 605 | 439 | 1,044 | 1,431 | 618 | 2,049 | 286 | 153 | 439 | 2,322 | 1,210 | 3,532 | 28.28 |
| Married | 18 | 104 | 122 | 2,033 | 2,407 | 4,440 | 1,912 | 1,421 | 3,333 | 3,963 | 3,932 | 7,895 | 63.21 |
| Widowed | ---------- | 3 | 3 | 36 | 68 | 104 | 279 | 551 | 830 | 315 | 622 | 937 | 7.50 |
| Divorced | ---------- | 1 | 1 | 33 | 26 | 59 | 37 | 29 | 66 | 70 | 56 | 126 | 1.01 |
| Total | 623 | 547 | 1,170 | 3,533 | 3,119 | 6,652 | 2,514 | 2,154 | 4,668 | 6,670 | 5,820 | 12,490 | -------- |

**Table No. 8**

| County and Conjugal Condition | Age Classes | | | | | | | | | | | | |
|---|---|---|---|---|---|---|---|---|---|---|---|---|---|
| | Number 18 to 21 Years of Age | | | Number 21 to 45 Years of Age | | | Number 45 Years of Age and Over | | | Total | | | Per cent |
| | Male. | Female. | Total. | Male. | Female. | Total. | Male. | Female. | Total. | Male. | Female. | Total. | |
| Keokuk— | | | | | | | | | | | | | |
| Single | 517 | 481 | 998 | 1,077 | 718 | 1,795 | 227 | 152 | 379 | 1,821 | 1,351 | 3,172 | 23.21 |
| Married | 15 | 139 | 154 | 2,406 | 2,716 | 5,122 | 2,278 | 1,707 | 3,985 | 4,699 | 4,562 | 9,261 | 67.76 |
| Widowed | ---------- | 1 | 1 | 53 | 71 | 124 | 298 | 693 | 991 | 351 | 765 | 1,116 | 8.17 |
| Divorced | ---------- | 1 | 1 | 16 | 38 | 54 | 26 | 37 | 63 | 42 | 76 | 118 | .86 |
| Total | 532 | 622 | 1,154 | 3,552 | 3,543 | 7,095 | 2,829 | 2,589 | 5,418 | 6,913 | 6,754 | 13,667 | -------- |
| Kossuth— | | | | | | | | | | | | | |
| Single | 791 | 628 | 1,419 | 1,682 | 733 | 2,415 | 180 | 66 | 246 | 2,653 | 1,427 | 4,080 | 29.09 |
| Married | 8 | 137 | 145 | 2,566 | 2,969 | 5,535 | 2,035 | 1,427 | 3,462 | 4,609 | 4,633 | 9,142 | 65.19 |
| Widowed | ---------- | ---------- | ---------- | 43 | 62 | 105 | 225 | 413 | 638 | 268 | 475 | 743 | 5.30 |
| Divorced | ---------- | 1 | 1 | 11 | 11 | 22 | 17 | 19 | 36 | 28 | 31 | 59 | .42 |
| Total | 799 | 766 | 1,565 | 4,302 | 3,775 | 8,077 | 2,457 | 1,925 | 4,382 | 7,558 | 6,466 | 14,024 | -------- |
| Lee— | | | | | | | | | | | | | |
| Single | 1,039 | 851 | 1,890 | 2,386 | 1,963 | 4,349 | 636 | 531 | 1,167 | 4,061 | 3,345 | 7,406 | 28.08 |
| Married | 20 | 209 | 229 | 4,627 | 4,718 | 9,345 | 3,783 | 2,905 | 6,688 | 8,430 | 7,832 | 16,262 | 61.67 |
| Widowed | ---------- | 2 | 2 | 125 | 224 | 349 | 604 | 1,416 | 2,020 | 729 | 1,642 | 2,371 | 8.99 |
| Divorced | ---------- | 5 | 5 | 93 | 93 | 186 | 88 | 53 | 141 | 181 | 151 | 332 | 1.26 |
| Total | 1,059 | 1,067 | 2,126 | 7,231 | 6,998 | 14,229 | 5,111 | 4,905 | 10,016 | 13,401 | 12,970 | 26,371 | -------- |
| Linn— | | | | | | | | | | | | | |
| Single | 1,935 | 1,652 | 3,587 | 4,842 | 3,334 | 8,176 | 594 | 506 | 1,100 | 7,371 | 5,492 | 12,863 | 26.62 |
| Married | 81 | 464 | 545 | 8,927 | 9,854 | 18,781 | 6,698 | 5,072 | 11,770 | 15,706 | 15,390 | 31,096 | 64.36 |
| Widowed | ---------- | 1 | 1 | 141 | 393 | 534 | 887 | 2,335 | 3,222 | 1,028 | 2,729 | 3,757 | 7.78 |
| Divorced | 2 | 5 | 7 | 173 | 192 | 365 | 116 | 112 | 228 | 291 | 309 | 600 | 1.24 |
| Total | 2,018 | 2,122 | 4,140 | 14,083 | 13,773 | 27,856 | 8,295 | 8,025 | 16,320 | 24,396 | 23,920 | 48,316 | -------- |

| | | | | | | | | | | | | | |
|---|---|---|---|---|---|---|---|---|---|---|---|---|---|
| **Louisa—** | | | | | | | | | | | | | |
| Single | 373 | 262 | 635 | 722 | 416 | 1,138 | 185 | 116 | 301 | 1,280 | 794 | 2,074 | 25.12 |
| Married | 17 | 101 | 118 | 1,399 | 1,565 | 2,964 | 1,334 | 1,009 | 2,343 | 2,750 | 2,675 | 5,425 | 65.68 |
| Widowed | ---------- | 1 | 1 | 30 | 34 | 64 | 195 | 426 | 621 | 225 | 461 | 686 | 8.31 |
| Divorced | ---------- | 2 | 2 | 13 | 17 | 30 | 26 | 17 | 43 | 39 | 36 | 75 | .89 |
| Total | 390 | 366 | 756 | 2,164 | 2,032 | 4,196 | 1,740 | 1,568 | 3,308 | 4,294 | 3,966 | 8,260 | -------- |
| **Lucas—** | | | | | | | | | | | | | |
| Single | 403 | 272 | 675 | 701 | 465 | 1,166 | 125 | 89 | 214 | 1,229 | 826 | 2,055 | 21.86 |
| Married | 24 | 104 | 128 | 1,821 | 1,964 | 3,785 | 1,519 | 1,220 | 2,739 | 3,364 | 3,288 | 6,652 | 70.77 |
| Widowed | 1 | 1 | 2 | 30 | 53 | 83 | 180 | 363 | 543 | 211 | 417 | 628 | 6.68 |
| Divorced | ---------- | ---------- | ---------- | 23 | 17 | 40 | 13 | 12 | 25 | 36 | 29 | 65 | .69 |
| Total | 428 | 377 | 805 | 2,575 | 2,499 | 5,074 | 1,837 | 1,684 | 3,521 | 4,840 | 4,560 | 9,400 | -------- |
| **Lyon—** | | | | | | | | | | | | | |
| Single | 541 | 406 | 947 | 1,226 | 543 | 1,769 | 60 | 40 | 100 | 1,827 | 989 | 2,816 | 31.76 |
| Married | 12 | 70 | 82 | 1,520 | 1,775 | 3,295 | 1,311 | 852 | 2,163 | 2,843 | 2,697 | 5,540 | 62.48 |
| Widowed | ---------- | 1 | 1 | 36 | 36 | 72 | 162 | 229 | 391 | 198 | 266 | 464 | 5.23 |
| Divorced | ---------- | ---------- | ---------- | 14 | 14 | 28 | 10 | 9 | 19 | 24 | 23 | 47 | .53 |
| Total | 553 | 477 | 1,030 | 2,796 | 2,368 | 5,164 | 1,543 | 1,130 | 2,673 | 4,892 | 3,975 | 8,867 | -------- |
| **Madison—** | | | | | | | | | | | | | |
| Single | 422 | 290 | 712 | 711 | 489 | 1,200 | 185 | 95 | 280 | 1,318 | 874 | 2,192 | 22.23 |
| Married | 17 | 100 | 117 | 1,885 | 2,018 | 3,903 | 1,595 | 1,241 | 2,836 | 3,497 | 3,359 | 6,856 | 69.53 |
| Widowed | ---------- | ---------- | ---------- | 33 | 48 | 81 | 223 | 433 | 656 | 256 | 481 | 737 | 7.47 |
| Divorced | ---------- | 1 | 1 | 14 | 13 | 27 | 22 | 25 | 47 | 36 | 39 | 75 | .77 |
| Total | 439 | 391 | 830 | 2,643 | 2,568 | 5,211 | 2,025 | 1,794 | 3,819 | 5,107 | 4,753 | 9,860 | -------- |
| **Mahaska—** | | | | | | | | | | | | | |
| Single | 817 | 674 | 1,491 | 1,780 | 1,131 | 2,911 | 320 | 232 | 552 | 2,917 | 2,037 | 4,954 | 25.75 |
| Married | 35 | 198 | 233 | 3,274 | 3,746 | 7,020 | 3,134 | 2,328 | 5,462 | 6,443 | 6,272 | 12,715 | 66.08 |
| Widowed | ---------- | 2 | 2 | 66 | 123 | 189 | 324 | 861 | 1,185 | 390 | 986 | 1,376 | 7.15 |
| Divorced | ---------- | 2 | 2 | 43 | 64 | 107 | 51 | 37 | 88 | 94 | 103 | 197 | 1.02 |
| Total | 852 | 876 | 1,728 | 5,163 | 5,064 | 10,227 | 3,829 | 3,458 | 7,287 | 9,844 | 9,398 | 19,242 | -------- |
| **Marion—** | | | | | | | | | | | | | |
| Single | 705 | 623 | 1,328 | 1,242 | 752 | 1,994 | 255 | 159 | 414 | 2,202 | 1,534 | 3,736 | 24.38 |
| Married | 4 | 38 | 42 | 2,787 | 3,090 | 5,877 | 2,451 | 1,913 | 4,364 | 5,242 | 5,041 | 10,283 | 67.09 |
| Widowed | ---------- | ---------- | ---------- | 60 | 81 | 141 | 336 | 713 | 1,049 | 396 | 794 | 1,190 | 7.76 |
| Divorced | ---------- | ---------- | ---------- | 28 | 38 | 66 | 27 | 25 | 52 | 55 | 63 | 118 | .77 |
| Total | 709 | 661 | 1,370 | 4,117 | 3,961 | 8,078 | 3,069 | 2,810 | 5,879 | 7,895 | 7,432 | 15,327 | -------- |

| Table No. 8 — County and Conjugal Condition | Age Classes: Number 18 to 21 Years of Age | | | Number 21 to 45 Years of Age | | | Number 45 Years of Age and Over | | | Total | | | Per cent |
|---|---|---|---|---|---|---|---|---|---|---|---|---|---|
| | Male. | Female. | Total. | Male. | Female. | Total. | Male. | Female. | Total. | Male. | Female. | Total. | |
| **Marshall—** | | | | | | | | | | | | | |
| Single | 810 | 657 | 1,467 | 2,129 | 1,344 | 3,473 | 304 | 189 | 493 | 3,243 | 2,190 | 5,433 | 24.28 |
| Married | 55 | 242 | 297 | 3,935 | 4,372 | 8,307 | 3,467 | 2,533 | 6,000 | 7,457 | 7,147 | 14,604 | 65.28 |
| Widowed | 1 | 2 | 3 | 66 | 145 | 211 | 722 | 1,095 | 1,817 | 789 | 1,242 | 2,031 | 9.08 |
| Divorced | 2 | 5 | 7 | 48 | 80 | 128 | 108 | 61 | 169 | 158 | 146 | 304 | 1.36 |
| Total | 868 | 906 | 1,774 | 6,178 | 5,941 | 12,119 | 4,601 | 3,878 | 8,479 | 11,647 | 10,725 | 22,372 | ------- |
| **Mills—** | | | | | | | | | | | | | |
| Single | 382 | 330 | 712 | 964 | 654 | 1,618 | 166 | 93 | 259 | 1,512 | 1,077 | 2,589 | 27.65 |
| Married | 25 | 135 | 160 | 1,661 | 1,881 | 3,542 | 1,348 | 965 | 2,313 | 3,034 | 2,981 | 6,015 | 64.24 |
| Widowed | 1 | ------- | 1 | 33 | 63 | 96 | 207 | 378 | 585 | 241 | 441 | 682 | 7.28 |
| Divorced | 1 | ------- | 1 | 15 | 19 | 34 | 30 | 13 | 43 | 46 | 32 | 78 | .83 |
| Total | 409 | 465 | 874 | 2,673 | 2,617 | 5,290 | 1,751 | 1,449 | 3,200 | 4,833 | 4,531 | 9,364 | ------- |
| **Mitchell—** | | | | | | | | | | | | | |
| Single | 405 | 373 | 778 | 970 | 669 | 1,639 | 176 | 93 | 269 | 1,551 | 1,135 | 2,686 | 28.84 |
| Married | 10 | 66 | 76 | 1,464 | 1,707 | 3,171 | 1,462 | 1,157 | 2,619 | 2,936 | 2,930 | 5,866 | 62.98 |
| Widowed | ------- | ------- | ------- | 28 | 40 | 68 | 204 | 425 | 629 | 232 | 465 | 697 | 7.48 |
| Divorced | ------- | ------- | ------- | 12 | 14 | 26 | 23 | 16 | 39 | 35 | 30 | 65 | .70 |
| Total | 415 | 439 | 854 | 2,474 | 2,430 | 4,904 | 1,865 | 1,691 | 3,556 | 4,754 | 4,560 | 9,314 | ------- |
| **Monona—** | | | | | | | | | | | | | |
| Single | 532 | 383 | 915 | 1,124 | 504 | 1,628 | 142 | 43 | 185 | 1,798 | 930 | 2,728 | 26.26 |
| Married | 28 | 111 | 139 | 1,966 | 2,257 | 4,223 | 1,534 | 1,132 | 2,666 | 3,528 | 3,500 | 7,028 | 67.64 |
| Widowed | ------- | 2 | 2 | 37 | 43 | 80 | 150 | 338 | 488 | 187 | 383 | 570 | 5.49 |
| Divorced | ------- | ------- | ------- | 13 | 16 | 29 | 19 | 15 | 34 | 32 | 31 | 63 | .61 |
| Total | 560 | 496 | 1,056 | 3,140 | 2,820 | 5,960 | 1,845 | 1,528 | 3,373 | 5,545 | 4,844 | 10,389 | ------- |

| | | | | | | | | | | | | | |
|---|---|---|---|---|---|---|---|---|---|---|---|---|---|
| **Monroe—** | | | | | | | | | | | | | |
| Single | 723 | 474 | 1,197 | 1,426 | 646 | 2,072 | 238 | 90 | 328 | 2,387 | 1,210 | 3,597 | 23.65 |
| Married | 53 | 228 | 281 | 3,035 | 3,384 | 6,419 | 2,201 | 1,533 | 3,734 | 5,289 | 5,145 | 10,434 | 68.61 |
| Widowed | ---------- | 2 | 2 | 63 | 115 | 178 | 321 | 498 | 819 | 384 | 615 | 999 | 6.57 |
| Divorced | ---------- | 3 | 3 | 64 | 46 | 110 | 44 | 21 | 65 | 108 | 70 | 178 | 1.17 |
| Total | 776 | 707 | 1,483 | 4,588 | 4,191 | 8,779 | 2,804 | 2,142 | 4,946 | 8,168 | 7,040 | 15,208 | -------- |
| **Montgomery—** | | | | | | | | | | | | | |
| Single | 444 | 379 | 823 | 1,082 | 700 | 1,782 | 166 | 94 | 260 | 1,692 | 1,173 | 2,865 | 25.42 |
| Married | 24 | 106 | 130 | 1,954 | 2,256 | 4,210 | 1,755 | 1,354 | 3,109 | 3,733 | 3,716 | 7,449 | 66.08 |
| Widowed | ---------- | ---------- | ---------- | 33 | 47 | 80 | 264 | 528 | 792 | 297 | 575 | 872 | 7.74 |
| Divorced | 1 | 2 | 3 | 21 | 34 | 55 | 15 | 13 | 28 | 37 | 49 | 86 | .76 |
| Total | 469 | 487 | 956 | 3,090 | 3,037 | 6,127 | 2,200 | 1,989 | 4,189 | 5,759 | 5,513 | 11,272 | -------- |
| **Muscatine—** | | | | | | | | | | | | | |
| Single | 810 | 678 | 1,488 | 1,779 | 1,196 | 2,975 | 397 | 308 | 705 | 2,986 | 2,182 | 5,168 | 26.35 |
| Married | 40 | 202 | 242 | 3,241 | 3,702 | 6,943 | 3,022 | 2,336 | 5,358 | 6,303 | 6,240 | 12,543 | 63.94 |
| Widowed | ---------- | 1 | 1 | 70 | 134 | 204 | 442 | 1,024 | 1,466 | 512 | 1,159 | 1,671 | 8.52 |
| Divorced | 1 | 7 | 8 | 55 | 64 | 119 | 60 | 46 | 106 | 116 | 117 | 233 | 1.19 |
| Total | 851 | 888 | 1,739 | 5,145 | 5,096 | 10,241 | 3,921 | 3,714 | 7,635 | 9,917 | 9,698 | 19,615 | -------- |
| **O'Brien—** | | | | | | | | | | | | | |
| Single | 597 | 505 | 1,102 | 1,319 | 741 | 2,060 | 170 | 46 | 216 | 2,086 | 1,292 | 3,378 | 29.25 |
| Married | 8 | 100 | 108 | 2,039 | 2,350 | 4,389 | 1,687 | 1,249 | 2,936 | 3,734 | 3,699 | 7,433 | 64.35 |
| Widowed | ---------- | 1 | 1 | 28 | 65 | 93 | 205 | 365 | 570 | 233 | 431 | 664 | 5.75 |
| Divorced | ---------- | ---------- | ---------- | 14 | 26 | 40 | 21 | 14 | 35 | 35 | 40 | 75 | .65 |
| Total | 605 | 606 | 1,211 | 3,400 | 3,182 | 6,582 | 2,083 | 1,674 | 3,757 | 6,088 | 5,462 | 11,550 | -------- |
| **Osceola—** | | | | | | | | | | | | | |
| Single | 340 | 268 | 608 | 783 | 383 | 1,166 | 60 | 19 | 79 | 1,183 | 670 | 1,853 | 31.11 |
| Married | 2 | 45 | 47 | 1,093 | 1,218 | 2,311 | 816 | 595 | 1,411 | 1,911 | 1,858 | 3,769 | 63.27 |
| Widowed | ---------- | ---------- | ---------- | 24 | 25 | 49 | 103 | 154 | 257 | 127 | 179 | 306 | 5.14 |
| Divorced | ---------- | ---------- | ---------- | 6 | 8 | 14 | 10 | 5 | 15 | 16 | 13 | 29 | .48 |
| Total | 342 | 313 | 655 | 1,906 | 1,634 | 3,540 | 989 | 773 | 1,762 | 3,237 | 2,720 | 5,957 | -------- |
| **Page—** | | | | | | | | | | | | | |
| Single | 667 | 529 | 1,196 | 1,440 | 942 | 2,382 | 290 | 150 | 440 | 2,397 | 1,621 | 4,018 | 24.83 |
| Married | 39 | 186 | 225 | 2,930 | 3,265 | 6,195 | 2,475 | 1,888 | 4,363 | 5,444 | 5,339 | 10,783 | 66.63 |
| Widowed | ---------- | 2 | 2 | 45 | 102 | 147 | 317 | 752 | 1,069 | 362 | 856 | 1,218 | 7.53 |
| Divorced | ---------- | ---------- | ---------- | 39 | 47 | 86 | 41 | 37 | 78 | 80 | 84 | 164 | 1.01 |
| Total | 706 | 717 | 1,423 | 4,454 | 4,356 | 8,810 | 3,123 | 2,827 | 5,950 | 8,283 | 7,900 | 16,183 | -------- |

**Table No. 8**

| County and Conjugal Condition | Age Classes | | | | | | | | | | | | |
|---|---|---|---|---|---|---|---|---|---|---|---|---|---|
| | Number 18 to 21 Years of Age | | | Number 21 to 45 Years of Age | | | Number 45 Years of Age and Over | | | Total | | | |
| | Male. | Female. | Total. | Male. | Female. | Total. | Male. | Female. | Total. | Male. | Female. | Total. | Per cent |
| **Palo Alto—** | | | | | | | | | | | | | |
| Single | 455 | 355 | 810 | 1,076 | 546 | 1,622 | 118 | 52 | 170 | 1,649 | 953 | 2,602 | 29.72 |
| Married | 9 | 73 | 82 | 1,518 | 1,779 | 3,297 | 1,313 | 904 | 2,217 | 2,840 | 2,756 | 5,596 | 63.93 |
| Widowed | ---------- | 1 | 1 | 26 | 42 | 68 | 164 | 289 | 453 | 190 | 332 | 522 | 5.96 |
| Divorced | ---------- | ---------- | ---------- | 8 | 6 | 14 | 11 | 9 | 20 | 19 | 15 | 34 | .39 |
| Total | 464 | 429 | 893 | 2,628 | 2,373 | 5,001 | 1,606 | 1,254 | 2,860 | 4,698 | 4,056 | 8,754 | -------- |
| **Plymouth—** | | | | | | | | | | | | | |
| Single | 717 | 633 | 1,350 | 2,027 | 1,044 | 3,071 | 277 | 87 | 364 | 3,021 | 1,764 | 4,785 | 32.58 |
| Married | 21 | 152 | 173 | 2,453 | 2,827 | 5,280 | 1,982 | 1,491 | 3,473 | 4,456 | 4,470 | 8,926 | 60.77 |
| Widowed | ---------- | ---------- | ---------- | 50 | 79 | 129 | 302 | 477 | 779 | 352 | 556 | 908 | 6.18 |
| Divorced | ---------- | ---------- | ---------- | 9 | 17 | 26 | 23 | 21 | 44 | 32 | 38 | 70 | .47 |
| Total | 738 | 785 | 1,523 | 4,539 | 3,967 | 8,506 | 2,584 | 2,076 | 4,660 | 7,861 | 6,828 | 14,689 | -------- |
| **Pocahontas—** | | | | | | | | | | | | | |
| Single | 512 | 402 | 914 | 1,273 | 582 | 1,855 | 123 | 53 | 176 | 1,908 | 1,037 | 2,945 | 31.13 |
| Married | 10 | 64 | 74 | 1,625 | 1,900 | 3,525 | 1,352 | 992 | 2,344 | 2,987 | 2,956 | 5,943 | 62.82 |
| Widowed | ---------- | 1 | 1 | 30 | 55 | 85 | 142 | 291 | 433 | 172 | 347 | 519 | 5.49 |
| Divorced | ---------- | 2 | 2 | 8 | 8 | 16 | 19 | 16 | 35 | 27 | 26 | 53 | .56 |
| Total | 522 | 469 | 991 | 2,936 | 2,545 | 5,481 | 1,636 | 1,352 | 2,988 | 5,094 | 4,366 | 9,460 | -------- |
| **Polk—** | | | | | | | | | | | | | |
| Single | 3,403 | 3,082 | 6,485 | 8,977 | 6,519 | 15,496 | 963 | 739 | 1,702 | 13,343 | 10,340 | 23,683 | 26.67 |
| Married | 166 | 998 | 1,164 | 17,521 | 19,049 | 36,570 | 11,001 | 8,077 | 19,078 | 28,688 | 28,124 | 56,812 | 63.95 |
| Widowed | 1 | 11 | 12 | 410 | 928 | 1,338 | 1,544 | 3,819 | 5,363 | 1,955 | 4,758 | 6,713 | 7.55 |
| Divorced | ---------- | 20 | 20 | 481 | 645 | 1,126 | 270 | 209 | 479 | 751 | 874 | 1,625 | 1.83 |
| Total | 3,570 | 4,111 | 7,681 | 27,389 | 27,141 | 54,530 | 13,778 | 12,844 | 26,622 | 44,737 | 44,096 | 88,833 | -------- |

| | | | | | | | | | | | | | |
|---|---|---|---|---|---|---|---|---|---|---|---|---|---|
| **Pottawattamie—** | | | | | | | | | | | | | |
| Single | 1,572 | 1,350 | 2,922 | 3,593 | 2,157 | 5,750 | 524 | 273 | 797 | 5,689 | 3,780 | 9,469 | 25.87 |
| Married | 63 | 376 | 439 | 6,734 | 7,920 | 14,654 | 5,231 | 3,867 | 9,098 | 12,028 | 12,163 | 24,191 | 66.10 |
| Widowed | ---------- | 6 | 6 | 124 | 293 | 417 | 685 | 1,426 | 2,111 | 809 | 1,725 | 2,534 | 6.93 |
| Divorced | ---------- | 12 | 12 | 100 | 147 | 247 | 78 | 62 | 140 | 178 | 221 | 399 | 1.10 |
| Total | 1,635 | 1,744 | 3,379 | 10,551 | 10,517 | 21,068 | 6,518 | 5,628 | 12,146 | 18,704 | 17,889 | 36,593 | -------- |
| **Poweshiek—** | | | | | | | | | | | | | |
| Single | 559 | 438 | 997 | 1,071 | 759 | 1,830 | 211 | 151 | 362 | 1,841 | 1,348 | 3,189 | 24.66 |
| Married | 21 | 132 | 153 | 2,365 | 2,693 | 5,058 | 1,951 | 1,494 | 3,445 | 4,337 | 4,319 | 8,656 | 66.90 |
| Widowed | ---------- | ---------- | ---------- | 41 | 72 | 113 | 305 | 586 | 891 | 346 | 658 | 1,004 | 7.76 |
| Divorced | ---------- | ---------- | ---------- | 17 | 28 | 45 | 20 | 23 | 43 | 37 | 51 | 88 | .68 |
| Total | 580 | 570 | 1,150 | 3,494 | 3,552 | 7,046 | 2,487 | 2,254 | 4,741 | 6,561 | 6,376 | 12,937 | -------- |
| **Ringgold—** | | | | | | | | | | | | | |
| Single | 366 | 254 | 620 | 582 | 272 | 854 | 102 | 53 | 155 | 1,050 | 579 | 1,629 | 20.04 |
| Married | 30 | 93 | 123 | 1,598 | 1,877 | 3,475 | 1,340 | 1,011 | 2,351 | 2,968 | 2,981 | 5,949 | 73.20 |
| Widowed | ---------- | 1 | 1 | 24 | 28 | 52 | 163 | 296 | 459 | 187 | 325 | 512 | 6.30 |
| Divorced | ---------- | 3 | 3 | 6 | 13 | 19 | 10 | 5 | 15 | 16 | 21 | 37 | .46 |
| Total | 396 | 351 | 747 | 2,210 | 2,190 | 4,400 | 1,615 | 1,365 | 2,980 | 4,221 | 3,906 | 8,127 | -------- |
| **Sac—** | | | | | | | | | | | | | |
| Single | 499 | 386 | 885 | 801 | 630 | 1,431 | 120 | 45 | 165 | 1,420 | 1,061 | 2,481 | 23.13 |
| Married | 9 | 108 | 117 | 2,432 | 2,193 | 4,625 | 1,577 | 1,172 | 2,749 | 4,018 | 3,473 | 7,491 | 69.83 |
| Widowed | 1 | ---------- | 1 | 20 | 43 | 63 | 198 | 408 | 606 | 219 | 451 | 670 | 6.25 |
| Divorced | ---------- | ---------- | ---------- | 20 | 30 | 50 | 19 | 16 | 35 | 39 | 46 | 85 | .79 |
| Total | 509 | 494 | 1,003 | 3,273 | 2,896 | 6,169 | 1,914 | 1,641 | 3,555 | 5,696 | 5,031 | 10,727 | -------- |
| **Scott—** | | | | | | | | | | | | | |
| Single | 1,774 | 1,576 | 3,350 | 5,324 | 3,485 | 8,809 | 933 | 714 | 1,647 | 8,081 | 5,775 | 13,806 | 30.20 |
| Married | 27 | 345 | 372 | 8,202 | 9,089 | 17,291 | 5,678 | 4,409 | 10,087 | 13,907 | 13,843 | 27,750 | 60.69 |
| Widowed | ---------- | 4 | 4 | 175 | 302 | 477 | 962 | 2,233 | 3,195 | 1,137 | 2,539 | 3,676 | 8.04 |
| Divorced | 1 | 2 | 3 | 123 | 168 | 291 | 116 | 79 | 195 | 240 | 249 | 489 | 1.07 |
| Total | 1,802 | 1,927 | 3,729 | 13,824 | 13,044 | 26,868 | 7,689 | 7,435 | 15,124 | 23,315 | 22,406 | 45,721 | -------- |
| **Shelby—** | | | | | | | | | | | | | |
| Single | 524 | 403 | 927 | 1,308 | 631 | 1,939 | 134 | 39 | 173 | 1,966 | 1,073 | 3,039 | 29.71 |
| Married | 10 | 74 | 84 | 1,876 | 2,079 | 3,955 | 1,384 | 1,089 | 2,473 | 3,270 | 3,242 | 6,512 | 63.66 |
| Widowed | ---------- | ---------- | ---------- | 24 | 40 | 64 | 226 | 325 | 551 | 250 | 365 | 615 | 6.01 |
| Divorced | ---------- | 1 | 1 | 11 | 24 | 35 | 12 | 15 | 27 | 23 | 40 | 63 | .62 |
| Total | 534 | 478 | 1,012 | 3,219 | 2,774 | 5,993 | 1,756 | 1,468 | 3,224 | 5,509 | 4,720 | 10,229 | -------- |

**Table No. 8**

| County and Conjugal Condition | Age Classes: Number 18 to 21 Years of Age | | | Number 21 to 45 Years of Age | | | Number 45 Years of Age and Over | | | Total | | | Per cent |
|---|---|---|---|---|---|---|---|---|---|---|---|---|---|
| | Male. | Female. | Total. | Male. | Female. | Total. | Male. | Female. | Total. | Male. | Female. | Total. | |
| Sioux— | | | | | | | | | | | | | |
| Single | 815 | 721 | 1,536 | 1,725 | 964 | 2,689 | 185 | 52 | 237 | 2,725 | 1,737 | 4,462 | 30.59 |
| Married | 8 | 94 | 102 | 2,641 | 2,992 | 5,633 | 2,070 | 1,525 | 3,595 | 4,719 | 4,611 | 9,330 | 63.97 |
| Widowed | ---------- | 1 | 1 | 28 | 61 | 89 | 236 | 420 | 656 | 264 | 482 | 746 | 5.12 |
| Divorced | ---------- | ---------- | ---------- | 8 | 18 | 26 | 11 | 10 | 21 | 19 | 28 | 47 | .32 |
| Total | 823 | 816 | 1,639 | 4,402 | 4,035 | 8,437 | 2,502 | 2,007 | 4,509 | 7,727 | 6,858 | 14,585 | -------- |
| Story— | | | | | | | | | | | | | |
| Single | 760 | 585 | 1,345 | 1,812 | 1,153 | 2,965 | 216 | 155 | 371 | 2,788 | 1,893 | 4,681 | 27.74 |
| Married | 22 | 196 | 218 | 2,977 | 3,278 | 6,255 | 2,438 | 1,887 | 4,325 | 5,437 | 5,361 | 10,798 | 63.99 |
| Widowed | 1 | 1 | 2 | 53 | 96 | 149 | 328 | 803 | 1,131 | 382 | 900 | 1,282 | 7.60 |
| Divorced | ---------- | ---------- | ---------- | 13 | 40 | 53 | 30 | 31 | 61 | 43 | 71 | 114 | .67 |
| Total | 783 | 782 | 1,565 | 4,855 | 4,567 | 9,422 | 3,012 | 2,876 | 5,888 | 8,650 | 8,225 | 16,875 | -------- |
| Tama— | | | | | | | | | | | | | |
| Single | 652 | 497 | 1,149 | 1,316 | 752 | 2,068 | 226 | 101 | 327 | 2,194 | 1,350 | 3,544 | 24.15 |
| Married | 20 | 126 | 146 | 2,863 | 3,034 | 5,897 | 2,235 | 1,731 | 3,966 | 5,118 | 4,891 | 10,009 | 68.21 |
| Widowed | ---------- | 2 | 2 | 45 | 71 | 116 | 320 | 563 | 883 | 365 | 636 | 1,001 | 6.82 |
| Divorced | ---------- | 1 | 1 | 33 | 37 | 70 | 28 | 21 | 49 | 61 | 59 | 120 | .82 |
| Total | 672 | 626 | 1,298 | 4,257 | 3,894 | 8,151 | 2,809 | 2,416 | 5,225 | 7,738 | 6,936 | 14,674 | -------- |
| Taylor— | | | | | | | | | | | | | |
| Single | 429 | 343 | 772 | 828 | 533 | 1,361 | 173 | 94 | 267 | 1,430 | 970 | 2,400 | 22.61 |
| Married | 34 | 120 | 154 | 1,832 | 2,161 | 3,993 | 1,789 | 1,355 | 3,144 | 3,655 | 3,636 | 7,291 | 68.70 |
| Widowed | ---------- | 1 | 1 | 31 | 49 | 80 | 236 | 512 | 748 | 267 | 562 | 829 | 7.81 |
| Divorced | 2 | 2 | 4 | 22 | 23 | 45 | 22 | 22 | 44 | 46 | 47 | 93 | .88 |
| Total | 465 | 466 | 931 | 2,713 | 2,766 | 5,479 | 2,220 | 1,983 | 4,203 | 5,398 | 5,215 | 10,613 | -------- |

| | | | | | | | | | | | | | |
|---|---|---|---|---|---|---|---|---|---|---|---|---|---|
| **Union—** | | | | | | | | | | | | | |
| Single | 461 | 346 | 807 | 1,016 | 655 | 1,671 | 186 | 98 | 284 | 1,663 | 1,099 | 2,762 | 24.46 |
| Married | 16 | 85 | 101 | 1,868 | 2,292 | 4,160 | 1,885 | 1,389 | 3,274 | 3,769 | 3,766 | 7,535 | 66.72 |
| Widowed | ---- | ---- | ---- | 38 | 75 | 113 | 219 | 556 | 775 | 257 | 631 | 888 | 7.86 |
| Divorced | ---- | ---- | ---- | 24 | 40 | 64 | 25 | 19 | 44 | 49 | 59 | 108 | .96 |
| Total | 477 | 431 | 908 | 2,946 | 3,062 | 6,008 | 2,315 | 2,062 | 4,377 | 5,738 | 5,555 | 11,293 | ---- |
| **Van Buren—** | | | | | | | | | | | | | |
| Single | 368 | 270 | 638 | 697 | 464 | 1,161 | 151 | 142 | 293 | 1,216 | 876 | 2,092 | 21.49 |
| Married | 16 | 98 | 114 | 1,614 | 1,887 | 3,501 | 1,735 | 1,341 | 3,076 | 3,365 | 3,326 | 6,691 | 68.74 |
| Widowed | ---- | ---- | ---- | 30 | 62 | 92 | 231 | 554 | 785 | 261 | 616 | 877 | 9.01 |
| Divorced | ---- | ---- | ---- | 18 | 11 | 29 | 21 | 24 | 45 | 39 | 35 | 74 | .76 |
| Total | 384 | 368 | 752 | 2,359 | 2,424 | 4,783 | 2,138 | 2,061 | 4,199 | 4,881 | 4,853 | 9,734 | ---- |
| **Wapello—** | | | | | | | | | | | | | |
| Single | 1,014 | 812 | 1,826 | 2,187 | 1,456 | 3,643 | 386 | 206 | 592 | 3,587 | 2,474 | 6,061 | 24.25 |
| Married | 71 | 292 | 363 | 4,509 | 5,144 | 9,653 | 3,810 | 2,764 | 6,574 | 8,390 | 8,200 | 16,590 | 66.38 |
| Widowed | 1 | 3 | 4 | 94 | 213 | 307 | 553 | 1,197 | 1,750 | 648 | 1,413 | 2,061 | 8.25 |
| Divorced | 1 | 10 | 11 | 67 | 81 | 148 | 72 | 49 | 121 | 140 | 140 | 280 | 1.12 |
| Total | 1,087 | 1,117 | 2,204 | 6,857 | 6,894 | 13,751 | 4,821 | 4,216 | 9,037 | 12,765 | 12,227 | 24,992 | ---- |
| **Warren—** | | | | | | | | | | | | | |
| Single | 512 | 439 | 951 | 907 | 685 | 1,592 | 178 | 156 | 334 | 1,597 | 1,280 | 2,877 | 24.77 |
| Married | 31 | 101 | 132 | 1,922 | 2,229 | 4,151 | 1,945 | 1,504 | 3,449 | 3,898 | 3,834 | 7,732 | 66.57 |
| Widowed | 1 | ---- | 1 | 38 | 57 | 95 | 254 | 586 | 840 | 293 | 643 | 936 | 8.06 |
| Divorced | ---- | 1 | 1 | 17 | 9 | 26 | 25 | 18 | 43 | 42 | 28 | 70 | .60 |
| Total | 544 | 541 | 1,085 | 2,884 | 2,980 | 5,864 | 2,402 | 2,264 | 4,666 | 5,830 | 5,785 | 11,615 | ---- |
| **Washington—** | | | | | | | | | | | | | |
| Single | 511 | 440 | 951 | 1,173 | 762 | 1,935 | 231 | 200 | 431 | 1,915 | 1,402 | 3,317 | 25.49 |
| Married | 22 | 120 | 142 | 2,103 | 2,607 | 4,710 | 2,069 | 1,591 | 3,660 | 4,194 | 4,318 | 8,512 | 65.41 |
| Widowed | ---- | ---- | ---- | 44 | 62 | 106 | 291 | 688 | 979 | 335 | 750 | 1,085 | 8.32 |
| Divorced | ---- | ---- | ---- | 18 | 27 | 45 | 29 | 28 | 57 | 47 | 55 | 102 | .78 |
| Total | 533 | 560 | 1,093 | 3,338 | 3,458 | 6,796 | 2,620 | 2,507 | 5,127 | 6,491 | 6,525 | 13,016 | ---- |
| **Wayne—** | | | | | | | | | | | | | |
| Single | 431 | 322 | 753 | 684 | 494 | 1,178 | 120 | 97 | 217 | 1,235 | 913 | 2,148 | 20.85 |
| Married | 34 | 145 | 179 | 1,909 | 2,132 | 4,041 | 1,720 | 1,315 | 3,035 | 3,663 | 3,592 | 7,255 | 70.45 |
| Widowed | ---- | ---- | ---- | 37 | 56 | 93 | 223 | 489 | 712 | 260 | 545 | 805 | 7.82 |
| Divorced | ---- | 3 | 3 | 22 | 27 | 49 | 20 | 18 | 38 | 42 | 48 | 90 | .88 |
| Total | 465 | 470 | 935 | 2,652 | 2,709 | 5,361 | 2,083 | 1,919 | 4,002 | 5,200 | 5,098 | 10,298 | ---- |

**Table No. 8**

| County and Conjugal Condition | Age Classes | | | | | | | | | | | | |
|---|---|---|---|---|---|---|---|---|---|---|---|---|---|
| | Number 18 to 21 Years of Age | | | Number 21 to 45 Years of Age | | | Number 45 Years of Age and Over | | | Total | | | Per cent |
| | Male. | Female. | Total. | Male. | Female. | Total. | Male. | Female. | Total. | Male. | Female. | Total. | |
| Webster— | | | | | | | | | | | | | |
| Single | 1,129 | 954 | 2,083 | 3,269 | 1,688 | 4,957 | 397 | 172 | 569 | 4,795 | 2,814 | 7,609 | 31.02 |
| Married | 36 | 274 | 310 | 4,652 | 4,942 | 9,594 | 3,026 | 2,195 | 5,221 | 7,714 | 7,411 | 15,125 | 61.65 |
| Widowed | ---------- | 4 | 4 | 119 | 145 | 264 | 449 | 869 | 1,318 | 568 | 1,018 | 1,586 | 6.46 |
| Divorced | ---------- | 2 | 2 | 61 | 66 | 127 | 47 | 39 | 86 | 108 | 107 | 215 | .87 |
| Total | 1,165 | 1,234 | 2,399 | 8,101 | 6,841 | 14,942 | 3,919 | 3,275 | 7,194 | 13,185 | 11,350 | 24,535 | -------- |
| Winnebago— | | | | | | | | | | | | | |
| Single | 462 | 350 | 812 | 1,141 | 589 | 1,730 | 124 | 40 | 164 | 1,727 | 979 | 2,706 | 33.79 |
| Married | 5 | 56 | 61 | 1,283 | 1,507 | 2,790 | 1,129 | 832 | 1,961 | 2,417 | 2,395 | 4,812 | 60.09 |
| Widowed | ---------- | ---------- | ---------- | 20 | 30 | 50 | 156 | 254 | 410 | 176 | 284 | 460 | 5.74 |
| Divorced | ---------- | 1 | 1 | 8 | 6 | 14 | 11 | 4 | 15 | 19 | 11 | 30 | .38 |
| Total | 467 | 407 | 874 | 2,452 | 2,132 | 4,584 | 1,420 | 1,130 | 2,550 | 4,339 | 3,669 | 8,008 | -------- |
| Winneshiek— | | | | | | | | | | | | | |
| Single | 697 | 622 | 1,319 | 1,636 | 1,116 | 2,752 | 344 | 242 | 586 | 2,677 | 1,980 | 4,657 | 33.16 |
| Married | 6 | 72 | 78 | 1,952 | 2,325 | 4,277 | 2,140 | 1,684 | 3,824 | 4,098 | 4,081 | 8,179 | 58.27 |
| Widowed | ---------- | 1 | 1 | 40 | 86 | 126 | 310 | 711 | 1,021 | 350 | 798 | 1,148 | 8.19 |
| Divorced | ---------- | ---------- | ---------- | 11 | 17 | 28 | 16 | 12 | 28 | 27 | 29 | 56 | .38 |
| Total | 703 | 695 | 1,398 | 3,639 | 3,544 | 7,183 | 2,810 | 2,649 | 5,459 | 7,152 | 6,888 | 14,040 | -------- |
| Woodbury— | | | | | | | | | | | | | |
| Single | 2,351 | 1,985 | 4,336 | 8,494 | 4,346 | 12,840 | 839 | 352 | 1,191 | 11,684 | 6,683 | 18,367 | 32.56 |
| Married | 92 | 644 | 736 | 10,881 | 11,485 | 22,366 | 6,321 | 4,448 | 10,769 | 17,294 | 16,577 | 33,871 | 60.03 |
| Widowed | 2 | 4 | 6 | 338 | 568 | 906 | 1,123 | 1,850 | 2,973 | 1,463 | 2,422 | 3,885 | 6.87 |
| Divorced | ---------- | ---------- | ---------- | ---------- | 11 | 11 | 191 | 102 | 293 | 191 | 113 | 304 | .54 |
| Total | 2,445 | 2,633 | 5,078 | 19,713 | 16,410 | 36,123 | 8,474 | 6.752 | 15,226 | 30,632 | 25,795 | 56,427 | -------- |

| | | | | | | | | | | | | | |
|---|---|---|---|---|---|---|---|---|---|---|---|---|---|
| **Worth—** | | | | | | | | | | | | | |
| Single | 374 | 255 | 629 | 913 | 446 | 1,359 | 97 | 40 | 137 | 1,384 | 741 | 2,125 | 31.15 |
| Married | 6 | 52 | 58 | 1,168 | 1,366 | 2,534 | 932 | 689 | 1,621 | 2,106 | 2,107 | 4,213 | 61.76 |
| Widowed | | | | 23 | 38 | 61 | 135 | 244 | 379 | 158 | 282 | 440 | 6.45 |
| Divorced | | | | 9 | 9 | 18 | 13 | 12 | 25 | 22 | 21 | 43 | .64 |
| Total | 380 | 307 | 687 | 2,113 | 1,859 | 3,972 | 1,177 | 985 | 2,162 | 3,670 | 3,151 | 6,821 | |
| **Wright—** | | | | | | | | | | | | | |
| Single | 636 | 469 | 1,105 | 1,552 | 716 | 2,268 | 169 | 74 | 243 | 2,357 | 1,259 | 3,616 | 29.33 |
| Married | 17 | 109 | 126 | 2,249 | 2,532 | 4,781 | 1,717 | 1,304 | 3,021 | 3,983 | 3,945 | 7,928 | 64.30 |
| Widowed | | 1 | 1 | 34 | 60 | 94 | 204 | 427 | 631 | 238 | 488 | 726 | 5.88 |
| Divorced | | | | 13 | 18 | 31 | 17 | 13 | 30 | 30 | 31 | 61 | .49 |
| Total | 653 | 579 | 1,232 | 3,848 | 3,326 | 7,174 | 2,107 | 1,818 | 3,925 | 6,608 | 5,723 | 12,331 | |

# TABLE NO. 9—SCHOOL ATTENDANCE.

## Months in School, 1914, by Counties, According to Age and Sex.

| Counties | 5 and Under 10 Years of Age | | | | | | | | | | | 10 and Under 18 Years of Age | | | | | | | | | | |
|---|---|---|---|---|---|---|---|---|---|---|---|---|---|---|---|---|---|---|---|---|---|---|
| | Less than 4 months | | 4 and less than 6 mos. | | 6 and less than 9 mos. | | 9 months or over | | Total in attendance | | | Less than 4 months | | 4 and less than 6 mos. | | 6 and less than 9 mos. | | 9 months or over | | Total in attendance | | |
| | Male. | Female. | Male. | Female. | Male. | Female. | Male. | Female. | Male. | Female. | Total. | Male. | Female. | Male. | Female. | Male. | Female. | Male. | Female. | Male. | Female. | Total. |
| The State | *4,902* | *5,138* | *8,965* | *8,867* | *30,099* | *28,548* | *50,426* | *50,064* | *94,392* | *92,617* | *187,009* | *4,376* | *2,358* | *9,098* | *5,031* | *48,303* | *45,121* | *92,087* | *98,259* | *153,864* | *150,769* | *304,633* |
| Adair | 42 | 34 | 56 | 34 | 334 | 278 | 243 | 244 | 675 | 590 | 1,265 | 30 | 17 | 74 | 39 | 476 | 476 | 441 | 482 | 1,021 | 1,014 | 2,035 |
| Adams | 34 | 22 | 37 | 39 | 269 | 269 | 136 | 135 | 476 | 465 | 941 | 34 | 10 | 73 | 29 | 440 | 407 | 274 | 299 | 821 | 745 | 1,566 |
| Allamakee | 70 | 67 | 78 | 65 | 306 | 266 | 187 | 190 | 641 | 588 | 1,229 | 67 | 46 | 152 | 88 | 605 | 558 | 450 | 481 | 1,274 | 1,173 | 2,447 |
| Appanoose | 101 | 132 | 212 | 238 | 468 | 502 | 639 | 651 | 1,420 | 1,523 | 2,943 | 73 | 69 | 157 | 154 | 783 | 768 | 1,072 | 1,156 | 2,085 | 2,147 | 4,232 |
| Audubon | 24 | 24 | 31 | 96 | 335 | 282 | 133 | 133 | 523 | 535 | 1,058 | 27 | 15 | 71 | 22 | 469 | 489 | 296 | 313 | 863 | 839 | 1,702 |
| Benton | 40 | 47 | 79 | 94 | 322 | 298 | 486 | 479 | 927 | 918 | 1,845 | 37 | 22 | 75 | 26 | 504 | 400 | 919 | 934 | 1,535 | 1,382 | 2,917 |
| Black Hawk | 110 | 136 | 173 | 154 | 303 | 297 | 1,354 | 1,436 | 1,940 | 2,023 | 3,963 | 49 | 40 | 103 | 64 | 520 | 466 | 2,324 | 2,389 | 2,996 | 2,959 | 5,955 |
| Boone | 75 | 69 | 113 | 102 | 433 | 416 | 628 | 620 | 1,249 | 1,207 | 2,456 | 76 | 41 | 129 | 69 | 717 | 707 | 1,161 | 1,146 | 2,083 | 1,963 | 4,046 |
| Bremer | 43 | 50 | 50 | 45 | 284 | 287 | 284 | 297 | 661 | 679 | 1,340 | 70 | 34 | 80 | 48 | 442 | 389 | 621 | 660 | 1,213 | 1,131 | 2,344 |
| Buchanan | 42 | 32 | 47 | 48 | 254 | 188 | 413 | 452 | 756 | 720 | 1,476 | 27 | 15 | 94 | 38 | 380 | 343 | 776 | 925 | 1,277 | 1,321 | 2,598 |
| Buena Vista | 25 | 32 | 88 | 75 | 207 | 172 | 395 | 376 | 715 | 655 | 1,370 | 31 | 6 | 76 | 28 | 328 | 296 | 745 | 824 | 1,180 | 1,154 | 2,334 |
| Butler | 41 | 34 | 53 | 50 | 363 | 341 | 362 | 306 | 819 | 731 | 1,550 | 28 | 13 | 104 | 45 | 526 | 464 | 619 | 679 | 1,277 | 1,201 | 2,478 |
| Calhoun | 32 | 24 | 86 | 79 | 354 | 303 | 316 | 298 | 788 | 704 | 1,492 | 33 | 20 | 91 | 46 | 527 | 455 | 640 | 729 | 1,291 | 1,250 | 2,541 |
| Carroll | 35 | 43 | 46 | 76 | 219 | 200 | 544 | 594 | 844 | 913 | 1,757 | 41 | 27 | 94 | 36 | 271 | 268 | 1,024 | 1,026 | 1,430 | 1,357 | 2,787 |
| Cass | 27 | 58 | 67 | 57 | 313 | 234 | 418 | 406 | 825 | 755 | 1,580 | 50 | 16 | 82 | 37 | 412 | 385 | 774 | 841 | 1,318 | 1,279 | 2,597 |
| Cedar | 35 | 38 | 73 | 86 | 275 | 254 | 306 | 300 | 689 | 678 | 1,367 | 31 | 18 | 70 | 25 | 400 | 363 | 630 | 665 | 1,131 | 1,071 | 2,202 |
| Cerro Gordo | 45 | 59 | 107 | 103 | 314 | 305 | 688 | 643 | 1,154 | 1,110 | 2,264 | 50 | 20 | 61 | 43 | 520 | 484 | 1,162 | 1,327 | 1,793 | 1,874 | 3,667 |
| Cherokee | 60 | 45 | 47 | 56 | 253 | 234 | 307 | 288 | 667 | 623 | 1,290 | 35 | 15 | 76 | 48 | 404 | 336 | 635 | 633 | 1,150 | 1,032 | 2,182 |
| Chickasaw | 34 | 52 | 44 | 55 | 287 | 273 | 295 | 287 | 660 | 667 | 1,327 | 45 | 19 | 79 | 53 | 378 | 385 | 691 | 733 | 1,193 | 1,190 | 2,383 |
| Clarke | 41 | 26 | 44 | 58 | 279 | 253 | 144 | 133 | 508 | 470 | 978 | 32 | 17 | 45 | 14 | 491 | 406 | 280 | 317 | 848 | 754 | 1,602 |
| Clay | 31 | 35 | 47 | 53 | 222 | 192 | 241 | 273 | 541 | 553 | 1,094 | 45 | 17 | 61 | 16 | 413 | 373 | 512 | 615 | 1,031 | 1,021 | 2,052 |
| Clayton | 64 | 79 | 75 | 76 | 495 | 452 | 477 | 438 | 1,111 | 1,045 | 2,156 | 39 | 31 | 106 | 51 | 854 | 680 | 810 | 903 | 1,809 | 1,665 | 3,474 |
| Clinton | 37 | 62 | 84 | 88 | 317 | 333 | 1,050 | 1,078 | 1,488 | 1,561 | 3,049 | 51 | 32 | 102 | 79 | 487 | 447 | 1,992 | 2,242 | 2,632 | 2,800 | 5,432 |
| Crawford | 37 | 57 | 65 | 64 | 218 | 226 | 496 | 459 | 816 | 806 | 1,622 | 41 | 29 | 99 | 53 | 368 | 299 | 936 | 944 | 1,444 | 1,325 | 2,769 |
| Dallas | 89 | 80 | 110 | 114 | 311 | 300 | 479 | 484 | 989 | 978 | 1,967 | 46 | 27 | 84 | 39 | 515 | 545 | 933 | 1,031 | 1,578 | 1,642 | 3,220 |

| | | | | | | | | | | | | | | | | | | | | | | |
|---|---|---|---|---|---|---|---|---|---|---|---|---|---|---|---|---|---|---|---|---|---|---|
| Davis | 161 | 161 | 118 | 110 | 296 | 91 | 91 | 81 | 666 | 443 | 1,109 | 48 | 36 | 132 | 93 | 607 | 578 | 211 | 197 | 998 | 904 | 1,902 |
| Decatur | 64 | 61 | 134 | 120 | 341 | 331 | 232 | 250 | 771 | 762 | 1,533 | 46 | 22 | 160 | 120 | 637 | 553 | 461 | 470 | 1,304 | 1,165 | 2,469 |
| Delaware | 38 | 51 | 65 | 59 | 260 | 269 | 386 | 432 | 749 | 811 | 1,560 | 52 | 25 | 85 | 44 | 428 | 374 | 803 | 864 | 1,368 | 1,307 | 2,675 |
| Des Moines | 31 | 42 | 94 | 90 | 236 | 258 | 778 | 819 | 1,139 | 1,209 | 2,348 | 34 | 18 | 68 | 38 | 407 | 394 | 1,455 | 1,532 | 1,964 | 1,982 | 3,946 |
| Dickinson | 23 | 27 | 41 | 44 | 168 | 157 | 195 | 157 | 427 | 385 | 812 | 25 | 15 | 58 | 19 | 304 | 278 | 369 | 386 | 756 | 698 | 1,454 |
| Dubuque | 79 | 63 | 258 | 245 | 465 | 406 | 1,395 | 1,420 | 2,197 | 2,134 | 4,331 | 46 | 41 | 110 | 49 | 973 | 950 | 2,601 | 2,668 | 3,730 | 3,708 | 7,438 |
| Emmet | 25 | 18 | 77 | 87 | 105 | 97 | 228 | 243 | 435 | 445 | 880 | 27 | 8 | 87 | 65 | 225 | 186 | 461 | 475 | 800 | 734 | 1,534 |
| Fayette | 56 | 61 | 71 | 65 | 408 | 351 | 633 | 644 | 1,168 | 1,121 | 2,289 | 69 | 29 | 119 | 52 | 510 | 538 | 1,202 | 1,227 | 1,900 | 1,846 | 3,746 |
| Floyd | 33 | 23 | 57 | 79 | 207 | 202 | 362 | 384 | 659 | 688 | 1,347 | 32 | 15 | 85 | 61 | 337 | 353 | 690 | 703 | 1,144 | 1,132 | 2,276 |
| Franklin | 50 | 38 | 62 | 49 | 395 | 366 | 178 | 184 | 685 | 637 | 1,322 | 37 | 19 | 118 | 87 | 657 | 582 | 360 | 422 | 1,172 | 1,110 | 2,282 |
| Fremont | 45 | 35 | 72 | 47 | 56 | 79 | 522 | 488 | 695 | 649 | 1,344 | 24 | 22 | 68 | 45 | 143 | 81 | 948 | 974 | 1,183 | 1,122 | 2,305 |
| Greene | 28 | 38 | 66 | 49 | 335 | 325 | 305 | 258 | 734 | 670 | 1,404 | 42 | 18 | 101 | 26 | 489 | 539 | 425 | 544 | 1,057 | 1,127 | 2,184 |
| Grundy | 25 | 38 | 51 | 51 | 285 | 285 | 239 | 239 | 600 | 613 | 1,213 | 35 | 9 | 95 | 36 | 443 | 385 | 408 | 443 | 981 | 873 | 1,854 |
| Guthrie | 44 | 40 | 104 | 92 | 405 | 353 | 242 | 260 | 795 | 745 | 1.540 | 57 | 18 | 114 | 62 | 570 | 625 | 463 | 561 | 1,204 | 1,266 | 2,470 |
| Hamilton | 48 | 45 | 65 | 75 | 355 | 401 | 308 | 310 | 776 | 831 | 1,607 | 56 | 36 | 139 | 70 | 586 | 570 | 571 | 620 | 1,352 | 1,296 | 2,648 |
| Hancock | 32 | 34 | 55 | 55 | 299 | 298 | 223 | 192 | 609 | 579 | 1,188 | 39 | 16 | 92 | 49 | 532 | 522 | 379 | 430 | 1.042 | 1,017 | 2,059 |
| Hardin | 28 | 35 | 79 | 80 | 330 | 313 | 484 | 452 | 921 | 880 | 1,801 | 22 | 22 | 91 | 40 | 473 | 459 | 945 | 907 | 1,531 | 1,421 | 2,952 |
| Harrison | 69 | 65 | 141 | 112 | 242 | 261 | 674 | 645 | 1,126 | 1,083 | 2,209 | 85 | 36 | 139 | 43 | 469 | 388 | 1,118 | 1,343 | 1,811 | 1,810 | 3,621 |
| Henry | 34 | 48 | 93 | 93 | 301 | 288 | 244 | 280 | 672 | 709 | 1,381 | 36 | 17 | 80 | 52 | 435 | 458 | 606 | 601 | 1,157 | 1,128 | 2,285 |
| Howard | 32 | 25 | 66 | 63 | 237 | 211 | 248 | 291 | 583 | 590 | 1,173 | 25 | 22 | 61 | 30 | 390 | 392 | 547 | 556 | 1,023 | 1,000 | 2,023 |
| Humboldt | 29 | 30 | 51 | 81 | 170 | 173 | 265 | 267 | 515 | 551 | 1,066 | 38 | 14 | 73 | 36 | 308 | 294 | 500 | 549 | 919 | 893 | 1,812 |
| Ida | 27 | 34 | 45 | 34 | 154 | 153 | 276 | 245 | 502 | 466 | 968 | 26 | 22 | 46 | 21 | 246 | 205 | 453 | 487 | 771 | 735 | 1,506 |
| Iowa | 41 | 35 | 56 | 66 | 363 | 381 | 307 | 316 | 767 | 798 | 1.565 | 39 | 20 | 104 | 53 | 545 | 502 | 605 | 664 | 1,293 | 1,239 | 2,532 |
| Jackson | 37 | 56 | 63 | 63 | 393 | 293 | 337 | 327 | 830 | 739 | 1,569 | 30 | 15 | 80 | 27 | 559 | 497 | 649 | 681 | 1,318 | 1,220 | 2,538 |
| Jasper | 64 | 54 | 90 | 96 | 327 | 330 | 750 | 721 | 1,231 | 1,201 | 2,432 | 36 | 26 | 85 | 39 | 416 | 446 | 1,152 | 1,187 | 1,689 | 1,698 | 3,387 |
| Jefferson | 40 | 41 | 68 | 96 | 347 | 299 | 258 | 270 | 713 | 706 | 1,419 | 48 | 18 | 88 | 39 | 517 | 518 | 492 | 537 | 1,145 | 1,112 | 2,257 |
| Johnson | 96 | 78 | 47 | 45 | 310 | 300 | 650 | 660 | 1,103 | 1,083 | 2,186 | 27 | 12 | 73 | 40 | 429 | 391 | 1,276 | 1,328 | 1,805 | 1,771 | 3,576 |
| Jones | 33 | 27 | 65 | 49 | 281 | 267 | 366 | 372 | 745 | 715 | 1,460 | 39 | 25 | 66 | 31 | 477 | 434 | 653 | 701 | 1,235 | 1,191 | 2,426 |
| Keokuk | 42 | 57 | 100 | 96 | 372 | 360 | 327 | 315 | 841 | 828 | 1,669 | 28 | 9 | 76 | 39 | 652 | 584 | 755 | 826 | 1,511 | 1,458 | 2,969 |
| Kossuth | 58 | 74 | 139 | 113 | 377 | 401 | 514 | 515 | 1,088 | 1,103 | 2,191 | 87 | 45 | 190 | 84 | 645 | 574 | 929 | 999 | 1,851 | 1,702 | 3,553 |
| Lee | 52 | 48 | 154 | 127 | 435 | 403 | 670 | 687 | 1,311 | 1,265 | 2,576 | 34 | 31 | 107 | 76 | 741 | 700 | 1,256 | 1,498 | 2,138 | 2,305 | 4,443 |
| Linn | 125 | 147 | 138 | 136 | 465 | 439 | 1,793 | 1,764 | 2,521 | 2,486 | 5,007 | 57 | 36 | 88 | 61 | 679 | 681 | 3,251 | 3,312 | 4,075 | 4,090 | 8,165 |
| Louisa | 25 | 29 | 55 | 40 | 166 | 149 | 308 | 302 | 554 | 520 | 1,074 | 24 | 16 | 41 | 21 | 252 | 215 | 571 | 592 | 888 | 844 | 1,732 |
| Lucas | 54 | 38 | 66 | 57 | 307 | 275 | 275 | 275 | 702 | 645 | 1,347 | 34 | 19 | 51 | 36 | 510 | 484 | 440 | 524 | 1,035 | 1,063 | 2,098 |
| Lyon | 45 | 42 | 62 | 53 | 284 | 282 | 359 | 368 | 750 | 745 | 1,495 | 54 | 17 | 100 | 44 | 474 | 388 | 557 | 600 | 1,185 | 1,049 | 2,234 |
| Madison | 46 | 47 | 59 | 68 | 360 | 351 | 173 | 177 | 638 | 643 | 1,281 | 39 | 22 | 61 | 39 | 620 | 604 | 335 | 396 | 1,055 | 1,061 | 2,116 |
| Mahaska | 65 | 60 | 133 | 144 | 475 | 450 | 502 | 508 | 1,175 | 1,162 | 2,337 | 70 | 28 | 129 | 66 | 703 | 782 | 1,005 | 1,054 | 1,907 | 1,930 | 3,837 |
| Marion | 69 | 73 | 96 | 82 | 391 | 384 | 486 | 482 | 1,042 | 1,021 | 2,063 | 66 | 33 | 100 | 70 | 556 | 531 | 806 | 874 | 1,528 | 1,508 | 3,036 |
| Marshall | 44 | 58 | 79 | 61 | 308 | 304 | 338 | 748 | 1,269 | 1,171 | 2,440 | 52 | 31 | 86 | 34 | 414 | 448 | 1,374 | 1,468 | 1,926 | 1,981 | 3,907 |
| Mills | 26 | 33 | 55 | 63 | 107 | 105 | 419 | 418 | 607 | 619 | 1.226 | 22 | 12 | 40 | 15 | 168 | 115 | 734 | 723 | 964 | 865 | 1,829 |

| Table No. 9 | 5 and Under 10 Years of Age | | | | | | | | | | | 10 and Under 18 Years of Age | | | | | | | | | | |
|---|---|---|---|---|---|---|---|---|---|---|---|---|---|---|---|---|---|---|---|---|---|---|
| Counties | Less than 4 months | | 4 and less than 6 mos. | | 6 and less than 9 mos. | | 9 months or over | | Total in attendance | | | Less than 4 months | | 4 and less than 6 mos. | | 6 and less than 9 mos. | | 9 months or over | | Total in attendance | | |
| | Male. | Female. | Male. | Female. | Male. | Female. | Male. | Female. | Male. | Female. | Total. | Male. | Female. | Male. | Female. | Male. | Female. | Male. | Female. | Male. | Female. | Total. |
| Mitchell | 44 | 32 | 46 | 44 | 257 | 249 | 200 | 199 | 547 | 524 | 1,071 | 50 | 25 | 68 | 39 | 483 | 442 | 412 | 517 | 1,013 | 1,023 | 2,036 |
| Monona | 38 | 46 | 93 | 87 | 266 | 268 | 413 | 390 | 810 | 791 | 1,601 | 42 | 19 | 59 | 46 | 424 | 341 | 716 | 810 | 1,241 | 1,216 | 2,457 |
| Monroe | 75 | 73 | 142 | 156 | 639 | 631 | 427 | 447 | 1,283 | 1,307 | 2,590 | 36 | 29 | 110 | 75 | 913 | 882 | 706 | 725 | 1,765 | 1,711 | 3,476 |
| Montgomery | 22 | 27 | 49 | 68 | 262 | 236 | 405 | 346 | 738 | 677 | 1,415 | 28 | 8 | 43 | 26 | 355 | 333 | 656 | 726 | 1,082 | 1,093 | 2,175 |
| Muscatine | 49 | 28 | 37 | 39 | 159 | 149 | 770 | 712 | 1,015 | 928 | 1,943 | 27 | 19 | 49 | 27 | 246 | 185 | 1,200 | 1,290 | 1,522 | 1,521 | 3,043 |
| O'Brien | 20 | 40 | 77 | 74 | 144 | 138 | 578 | 506 | 819 | 758 | 1,577 | 30 | 17 | 85 | 26 | 252 | 229 | 933 | 1,028 | 1,300 | 1,300 | 2,600 |
| Osceola | 31 | 37 | 35 | 37 | 218 | 228 | 150 | 186 | 434 | 488 | 922 | 42 | 20 | 84 | 39 | 375 | 311 | 334 | 335 | 835 | 705 | 1,540 |
| Page | 32 | 41 | 117 | 110 | 237 | 263 | 509 | 511 | 895 | 925 | 1,820 | 39 | 13 | 68 | 42 | 418 | 260 | 1,153 | 1,113 | 1,678 | 1,428 | 3,106 |
| Palo Alto | 45 | 39 | 101 | 57 | 323 | 319 | 255 | 265 | 724 | 680 | 1,404 | 32 | 17 | 70 | 37 | 544 | 439 | 543 | 606 | 1,189 | 1,099 | 2,288 |
| Plymouth | 42 | 60 | 72 | 64 | 250 | 224 | 599 | 587 | 963 | 935 | 1,898 | 65 | 29 | 97 | 29 | 356 | 343 | 1,062 | 1,137 | 1,580 | 1,538 | 3,118 |
| Pocahontas | 33 | 46 | 37 | 52 | 268 | 254 | 310 | 313 | 648 | 665 | 1,313 | 34 | 21 | 96 | 51 | 431 | 394 | 626 | 725 | 1,187 | 1,191 | 2,378 |
| Polk | 127 | 153 | 455 | 476 | 452 | 447 | 3,696 | 3,591 | 4,730 | 4,667 | 9,397 | 98 | 48 | 199 | 155 | 663 | 717 | 6,137 | 6,461 | 7,097 | 7,381 | 14,478 |
| Pottawattamie | 113 | 106 | 211 | 191 | 444 | 405 | 1,705 | 1,729 | 2,473 | 2,431 | 4,904 | 84 | 54 | 156 | 105 | 708 | 639 | 2,839 | 2,953 | 3,787 | 3,751 | 7,538 |
| Poweshiek | 25 | 24 | 67 | 76 | 303 | 305 | 440 | 388 | 835 | 793 | 1,628 | 22 | 18 | 42 | 28 | 434 | 384 | 802 | 846 | 1,300 | 1,276 | 2,576 |
| Ringgold | 33 | 39 | 75 | 63 | 344 | 336 | 167 | 158 | 619 | 596 | 1,215 | 26 | 15 | 54 | 40 | 571 | 488 | 379 | 385 | 1,030 | 928 | 1,958 |
| Sac | 24 | 30 | 50 | 45 | 334 | 314 | 307 | 353 | 715 | 742 | 1,457 | 33 | 10 | 52 | 17 | 459 | 463 | 559 | 665 | 1,103 | 1,155 | 2,258 |
| Scott | 56 | 51 | 186 | 181 | 193 | 175 | 1,847 | 1,830 | 2,282 | 2,237 | 4,519 | 72 | 24 | 113 | 61 | 328 | 224 | 3,167 | 3,050 | 3,680 | 3,359 | 7,039 |
| Shelby | 39 | 46 | 71 | 65 | 273 | 218 | 335 | 334 | 718 | 663 | 1,381 | 52 | 24 | 98 | 59 | 353 | 337 | 606 | 691 | 1,109 | 1,111 | 2,220 |
| Sioux | 42 | 32 | 127 | 97 | 141 | 126 | 961 | 984 | 1,271 | 1,239 | 2,510 | 40 | 20 | 79 | 63 | 273 | 192 | 1,477 | 1,469 | 1,869 | 1,744 | 3,613 |
| Story | 44 | 37 | 127 | 126 | 384 | 380 | 421 | 436 | 976 | 979 | 1,955 | 40 | 12 | 109 | 65 | 527 | 555 | 889 | 1,053 | 1,565 | 1,685 | 3,250 |
| Tama | 44 | 54 | 71 | 72 | 425 | 388 | 348 | 354 | 888 | 868 | 1,756 | 42 | 21 | 106 | 59 | 671 | 566 | 705 | 777 | 1,524 | 1,423 | 2,947 |
| Taylor | 46 | 34 | 76 | 70 | 306 | 335 | 275 | 288 | 703 | 727 | 1,430 | 47 | 17 | 81 | 44 | 498 | 477 | 527 | 585 | 1,153 | 1,123 | 2,276 |
| Union | 41 | 36 | 106 | 113 | 197 | 188 | 340 | 333 | 684 | 670 | 1,354 | 35 | 17 | 98 | 53 | 359 | 364 | 664 | 755 | 1,159 | 1,189 | 2,348 |
| Van Buren | 35 | 52 | 101 | 109 | 316 | 278 | 154 | 157 | 606 | 596 | 1,202 | 31 | 20 | 87 | 49 | 567 | 618 | 364 | 375 | 1,049 | 1,062 | 2,111 |
| Wapello | 58 | 62 | 97 | 120 | 343 | 379 | 1,042 | 1,041 | 1,540 | 1,602 | 3,142 | 37 | 19 | 91 | 55 | 600 | 545 | 1,651 | 1,753 | 2,379 | 2,372 | 4,751 |

| | | | | | | | | | | | | | | | | | | | | | | | |
|---|---|---|---|---|---|---|---|---|---|---|---|---|---|---|---|---|---|---|---|---|---|---|---|
| Warren | 48 | 67 | 63 | 79 | 318 | 257 | 359 | 356 | 788 | 759 | 1,547 | 70 | 27 | 95 | 41 | 537 | 527 | 651 | 832 | 1,353 | 1,427 | 2,780 |
| Washington | 19 | 21 | 65 | 70 | 277 | 283 | 362 | 371 | 723 | 745 | 1,468 | 32 | 16 | 49 | 40 | 400 | 386 | 883 | 888 | 1,364 | 1,330 | 2,694 |
| Wayne | 49 | 57 | 116 | 119 | 299 | 278 | 221 | 215 | 685 | 669 | 1,354 | 39 | 26 | 113 | 79 | 546 | 521 | 499 | 545 | 1,197 | 1,171 | 2,368 |
| Webster | 81 | 82 | 135 | 132 | 493 | 489 | 921 | 942 | 1,630 | 1,645 | 3,275 | 73 | 28 | 150 | 73 | 710 | 743 | 1,599 | 1,747 | 2,532 | 2,591 | 5,123 |
| Winnebago | 43 | 43 | 67 | 73 | 246 | 255 | 176 | 196 | 532 | 567 | 1,099 | 28 | 51 | 88 | 83 | 454 | 448 | 461 | 503 | 1,031 | 1,085 | 2,116 |
| Winneshiek | 83 | 76 | 105 | 104 | 356 | 365 | 303 | 256 | 847 | 801 | 1,648 | 107 | 55 | 179 | 89 | 710 | 686 | 593 | 669 | 1,589 | 1,499 | 3,088 |
| Woodbury | 156 | 139 | 296 | 289 | 270 | 272 | 2,096 | 2,023 | 2,818 | 2,723 | 5,541 | 77 | 53 | 148 | 95 | 479 | 399 | 3,761 | 3,930 | 4,465 | 4,477 | 8,942 |
| Worth | 43 | 47 | 83 | 54 | 230 | 242 | 100 | 124 | 456 | 467 | 923 | 50 | 33 | 90 | 60 | 448 | 460 | 221 | 268 | 809 | 821 | 1,630 |
| Wright | 45 | 35 | 107 | 115 | 279 | 278 | 373 | 377 | 804 | 805 | 1,609 | 38 | 22 | 68 | 39 | 455 | 443 | 779 | 830 | 1,340 | 1,334 | 2,674 |

| Counties | 18 and Under 21 Years of Age | | | | | | | | | | | Total of School Attendance | | | | | | | | | | |
|---|---|---|---|---|---|---|---|---|---|---|---|---|---|---|---|---|---|---|---|---|---|---|
| | Less than 4 months | | 4 and less than 6 mos. | | 6 and less than 9 mos. | | 9 months or over | | Total in attendance | | | Less than 4 months | | 4 and less than 6 mos. | | 6 and less than 9 mos. | | 9 months or over | | Grand total in attendance | | |
| | Male. | Female. | Male. | Female. | Male. | Female. | Male. | Female. | Male. | Female. | Total. | Male. | Female. | Male. | Female. | Male. | Female. | Male. | Female. | Male. | Female. | Total. |
| The State | *1,446* | *660* | *1,790* | *1,561* | *1,729* | *1,596* | *9,038* | *10,352* | *14,003* | *14,169* | *28,172* | *10,724* | *8,156* | *19,853* | *15,459* | *80,131* | *75,265* | *151,551* | *158,675* | *262,259* | *257,555* | *519,814* |
| Adair | 16 | 7 | 19 | 17 | 11 | 12 | 47 | 47 | 93 | 83 | 176 | 88 | 58 | 149 | 90 | 821 | 766 | 731 | 773 | 1,789 | 1,687 | 3,476 |
| Adams | 13 | 4 | 16 | 10 | 6 | 7 | 34 | 49 | 69 | 70 | 139 | 81 | 36 | 126 | 78 | 715 | 683 | 444 | 483 | 1,366 | 1,280 | 2,646 |
| Allamakee | 17 | 6 | 20 | 13 | 14 | 16 | 43 | 69 | 94 | 104 | 198 | 154 | 119 | 250 | 166 | 925 | 840 | 680 | 740 | 2,009 | 1,865 | 3,874 |
| Appanoose | 17 | 10 | 25 | 18 | 31 | 24 | 81 | 100 | 154 | 152 | 306 | 191 | 211 | 394 | 410 | 1,282 | 1,294 | 1,792 | 1,907 | 3,659 | 3,822 | 7,481 |
| Audubon | 18 | 7 | 8 | 5 | 4 | [illegible] | 17 | 26 | 47 | 45 | 92 | 69 | 46 | 110 | 123 | 808 | 778 | 446 | 472 | 1,433 | 1,419 | 2,852 |
| Benton | 17 | 7 | 13 | 15 | 7 | 13 | 90 | 94 | 127 | 129 | 256 | 94 | 76 | 167 | 135 | 833 | 711 | 1,495 | 1,507 | 2,589 | 2,429 | 5,018 |
| Black Hawk | 26 | 19 | 27 | 31 | 27 | 35 | 265 | 299 | 345 | 384 | 729 | 185 | 195 | 303 | 249 | 850 | 798 | 3,943 | 4,124 | 5,281 | 5,366 | 10,647 |
| Boone | 19 | 6 | 21 | 21 | 12 | 13 | 94 | 105 | 146 | 145 | 291 | 170 | 116 | 263 | 192 | 1,162 | 1,136 | 1,883 | 1,871 | 3,478 | 3,315 | 6,793 |
| Bremer | 10 | 6 | 11 | 12 | 9 | 10 | 69 | 49 | 99 | 77 | 176 | 123 | 90 | 141 | 105 | 731 | 686 | 974 | 1,006 | 1,973 | 1,887 | 3,860 |
| Buchanan | 22 | 14 | 16 | 14 | 15 | 6 | 63 | 87 | 116 | 121 | 237 | 91 | 61 | 157 | 100 | 649 | 537 | 1,252 | 1,464 | 2,149 | 2,162 | 4,311 |
| Buena Vista | 12 | 4 | 18 | 16 | 13 | 7 | 74 | 96 | 117 | 123 | 240 | 68 | 42 | 182 | 119 | 548 | 475 | 1,214 | 1,296 | 2,012 | 1,932 | 3,944 |
| Butler | 17 | 7 | 20 | 11 | 14 | 8 | 43 | 59 | 94 | 85 | 179 | 86 | 54 | 177 | 106 | 903 | 813 | 1,024 | 1,044 | 2,190 | 2,017 | 4,207 |
| Calhoun | 14 | 6 | 18 | 24 | 10 | 15 | 73 | 85 | 115 | 130 | 245 | 79 | 50 | 195 | 149 | 891 | 773 | 1,029 | 1,112 | 2,194 | 2,084 | 4,278 |
| Carroll | 15 | 3 | 14 | 12 | 10 | 8 | 53 | 67 | 92 | 90 | 182 | 91 | 73 | 154 | 124 | 500 | 476 | 1,621 | 1,687 | 2,366 | 2,360 | 4,726 |
| Cass | 10 | 5 | 18 | 15 | 14 | 14 | 68 | 75 | 110 | 109 | 219 | 87 | 79 | 167 | 109 | 739 | 633 | 1,260 | 1,322 | 2,253 | 2,143 | 4,396 |
| Cedar | 9 | 2 | 18 | 9 | 14 | 11 | 58 | 54 | 99 | 76 | 175 | 75 | 58 | 161 | 120 | 689 | 628 | 994 | 1,019 | 1,919 | 1,825 | 3,744 |
| Cerro Gordo | 19 | 8 | 19 | 22 | 19 | 33 | 112 | 163 | 169 | 226 | 395 | 114 | 87 | 187 | 168 | 853 | 822 | 1,962 | 2,133 | 3,116 | 3,210 | 6,326 |
| Cherokee | 21 | 4 | 21 | 11 | 16 | 14 | 80 | 72 | 138 | 101 | 239 | 116 | 64 | 144 | 115 | 673 | 584 | 1,022 | 993 | 1,955 | 1,756 | 3,711 |
| Chickasaw | 14 | 5 | 12 | 8 | 7 | 13 | 66 | 67 | 99 | 93 | 192 | 93 | 76 | 135 | 116 | 672 | 671 | 1,052 | 1,087 | 1,952 | 1,950 | 3,902 |
| Clarke | 15 | 3 | 14 | 9 | 15 | 16 | 59 | 68 | 103 | 96 | 199 | 88 | 46 | 103 | 81 | 785 | 675 | 483 | 518 | 1,459 | 1,320 | 2,779 |

**Table No. 9**

| Counties | 18 and Under 21 Years of Age | | | | | | | | | | | Total of School Attendance | | | | | | | | | | |
|---|---|---|---|---|---|---|---|---|---|---|---|---|---|---|---|---|---|---|---|---|---|---|
| | Less than 4 months | | 4 and less than 6 mos. | | 6 and less than 9 mos. | | 9 months or over | | Total in attendance | | | Less than 4 months | | 4 and less than 6 mos. | | 6 and less than 9 mos. | | 9 months or over | | Grand total in attendance | | |
| | Male. | Female. | Male. | Female. | Male. | Female. | Male. | Female. | Male. | Female. | Total. | Male. | Female. | Male. | Female. | Male. | Female. | Male. | Female. | Male. | Female. | Total. |
| Clay | 20 | 5 | 12 | 12 | 16 | 11 | 56 | 90 | 104 | 118 | 222 | 96 | 57 | 120 | 81 | 651 | 576 | 809 | 978 | 1,676 | 1,692 | 3,368 |
| Clayton | 7 | 8 | 6 | 8 | 16 | 22 | 73 | 77 | 102 | 115 | 217 | 110 | 118 | 187 | 135 | 1,365 | 1,154 | 1,360 | 1,418 | 3,022 | 2,825 | 5,847 |
| Clinton | 36 | 9 | 32 | 23 | 26 | 33 | 174 | 186 | 268 | 251 | 519 | 124 | 103 | 218 | 190 | 830 | 813 | 3,216 | 3,506 | 4,388 | 4,612 | 9,000 |
| Crawford | 22 | 8 | 10 | 14 | 19 | 11 | 60 | 73 | 111 | 106 | 217 | 100 | 94 | 174 | 131 | 605 | 536 | 1,492 | 1,476 | 2,371 | 2,237 | 4,608 |
| Dallas | 16 | 9 | 33 | 27 | 27 | 33 | 79 | 134 | 155 | 208 | 363 | 151 | 116 | 227 | 180 | 853 | 883 | 1,491 | 1,649 | 2,722 | 2,828 | 5,550 |
| Davis | 25 | 16 | 26 | 13 | 32 | 22 | 18 | 33 | 101 | 84 | 185 | 234 | 213 | 276 | 216 | 935 | 691 | 320 | 311 | 1,765 | 1,431 | 3,196 |
| Decatur | 13 | 5 | 29 | 27 | 14 | 23 | 56 | 66 | 112 | 121 | 233 | 123 | 88 | 323 | 267 | 992 | 907 | 749 | 786 | 2,187 | 2,048 | 4,235 |
| Delaware | 10 | 6 | 6 | 11 | 16 | 9 | 78 | 96 | 110 | 122 | 232 | 100 | 82 | 156 | 114 | 704 | 652 | 1,267 | 1,392 | 2,227 | 2,240 | 4,467 |
| Des Moines | 11 | 3 | 15 | 8 | 22 | 21 | 124 | 141 | 172 | 173 | 345 | 76 | 63 | 177 | 136 | 665 | 673 | 2,357 | 2,492 | 3,275 | 3,364 | 6,639 |
| Dickinson | 10 | ------ | 16 | 14 | 16 | 9 | 46 | 43 | 88 | 66 | 154 | 58 | 42 | 115 | 77 | 488 | 444 | 610 | 586 | 1,271 | 1,149 | 2,420 |
| Dubuque | 11 | 11 | 12 | 10 | 40 | 48 | 288 | 225 | 351 | 294 | 645 | 136 | 115 | 380 | 304 | 1,478 | 1,404 | 4,284 | 4,313 | 6,278 | 6,136 | 12,414 |
| Emmet | 8 | 3 | 12 | 6 | 5 | 6 | 19 | 34 | 44 | 49 | 93 | 60 | 29 | 176 | 158 | 335 | 289 | 708 | 752 | 1,279 | 1,228 | 2,507 |
| Fayette | 15 | 7 | 19 | 14 | 18 | 18 | 104 | 116 | 156 | 155 | 311 | 140 | 97 | 209 | 131 | 936 | 907 | 1,939 | 1,987 | 3,224 | 3,122 | 6,346 |
| Floyd | 4 | ------ | 4 | 8 | 18 | 7 | 58 | 69 | 84 | 84 | 168 | 69 | 38 | 146 | 148 | 562 | 562 | 1,110 | 1,156 | 1,887 | 1,904 | 3,791 |
| Franklin | 7 | 6 | 15 | 14 | 11 | 10 | 56 | 58 | 89 | 88 | 177 | 94 | 63 | 195 | 150 | 1,063 | 958 | 594 | 664 | 1,946 | 1,835 | 3,781 |
| Fremont | 6 | 8 | 8 | 12 | 11 | 3 | 86 | 110 | 111 | 133 | 244 | 75 | 65 | 148 | 104 | 210 | 163 | 1,556 | 1,572 | 1,969 | 1,904 | 3,893 |
| Greene | 12 | 1 | 8 | 9 | 15 | 4 | 45 | 57 | 80 | 71 | 151 | 82 | 57 | 175 | 84 | 839 | 868 | 775 | 859 | 1,871 | 1,868 | 3,739 |
| Grundy | 10 | 4 | 9 | 11 | 12 | 15 | 40 | 47 | 71 | 77 | 148 | 70 | 51 | 155 | 98 | 740 | 685 | 687 | 729 | 1,652 | 1,563 | 3,215 |
| Guthrie | 20 | 10 | 27 | 14 | 9 | 13 | 70 | 79 | 126 | 116 | 242 | 121 | 68 | 245 | 168 | 984 | 991 | 775 | 900 | 2,125 | 2,127 | 4,252 |
| Hamilton | 29 | 11 | 24 | 17 | 15 | 10 | 40 | 59 | 108 | 97 | 205 | 133 | 92 | 228 | 162 | 956 | 981 | 919 | 989 | 2,236 | 2,224 | 4,460 |
| Hancock | 21 | 6 | 10 | 9 | 8 | 8 | 51 | 54 | 90 | 77 | 167 | 92 | 56 | 157 | 113 | 839 | 828 | 653 | 676 | 1,741 | 1,673 | 3,414 |
| Hardin | 6 | 5 | 19 | 20 | 13 | 12 | 114 | 133 | 152 | 170 | 322 | 56 | 62 | 189 | 140 | 816 | 777 | 1,543 | 1,492 | 2,604 | 2,471 | 5,075 |
| Harrison | 20 | 5 | 19 | 13 | 22 | 16 | 84 | 138 | 145 | 172 | 317 | 174 | 106 | 299 | 168 | 733 | 665 | 1,876 | 2,126 | 3,082 | 3,065 | 6,147 |
| Henry | 28 | 12 | 18 | 17 | 21 | 6 | 101 | 100 | 168 | 135 | 303 | 98 | 77 | 191 | 162 | 757 | 752 | 951 | 981 | 1,997 | 1,972 | 3,969 |
| Howard | 9 | 3 | 13 | 14 | 9 | 5 | 40 | 71 | 71 | 93 | 164 | 66 | 50 | 140 | 107 | 636 | 608 | 835 | 918 | 1,677 | 1,683 | 3,360 |
| Humboldt | 11 | 9 | 14 | 16 | 14 | 8 | 50 | 66 | 89 | 99 | 188 | 78 | 53 | 138 | 133 | 492 | 475 | 815 | 882 | 1,523 | 1,543 | 3,066 |
| Ida | 9 | 4 | 4 | 15 | 11 | 6 | 43 | 58 | 67 | 83 | 150 | 62 | 60 | 95 | 70 | 411 | 364 | 772 | 790 | 1,340 | 1,284 | 2,624 |
| Iowa | 15 | 6 | 11 | 10 | 15 | 24 | 56 | 74 | 97 | 114 | 211 | 95 | 61 | 171 | 129 | 923 | 907 | 968 | 1,054 | 2,157 | 2,151 | 4,308 |
| Jackson | 3 | 2 | 10 | 6 | 31 | 34 | 35 | 32 | 79 | 74 | 153 | 70 | 73 | 153 | 96 | 983 | 824 | 1,021 | 1,040 | 2,227 | 2,033 | 4,260 |
| Jasper | 12 | 10 | 17 | 15 | 12 | 12 | 89 | 124 | 130 | 161 | 291 | 112 | 90 | 192 | 150 | 755 | 788 | 1,991 | 2,032 | 3,050 | 3,060 | 6,110 |
| Jefferson | 17 | 7 | 10 | 12 | 11 | 17 | 84 | 118 | 122 | 154 | 276 | 105 | 66 | 166 | 147 | 875 | 834 | 834 | 925 | 1,980 | 1,972 | 3,952 |
| Johnson | 7 | 2 | 9 | 9 | 13 | 4 | 204 | 211 | 233 | 226 | 459 | 130 | 92 | 129 | 94 | 752 | 695 | 2,130 | 2,199 | 3,141 | 3,080 | 6,221 |
| Jones | 10 | 2 | 17 | 15 | 14 | 14 | 54 | 70 | 95 | 101 | 196 | 82 | 54 | 148 | 95 | 772 | 715 | 1,073 | 1,143 | 2,075 | 2,007 | 4,082 |
| Keokuk | 9 | 5 | 19 | 28 | 11 | 19 | 75 | 85 | 114 | 137 | 251 | 79 | 71 | 195 | 163 | 1,035 | 963 | 1,157 | 1,226 | 2,466 | 2,428 | 4,889 |
| Kossuth | 11 | 9 | 30 | 32 | 10 | 11 | 67 | 84 | 118 | 136 | 254 | 156 | 128 | 359 | 229 | 1,082 | 986 | 1,510 | 1,508 | 3,057 | 2,941 | 5,998 |

| | | | | | | | | | | | | | | | | | | | | | | |
|---|---|---|---|---|---|---|---|---|---|---|---|---|---|---|---|---|---|---|---|---|---|---|
| Lee | 12 | 5 | 22 | 8 | 33 | 19 | 131 | 155 | 198 | 187 | 385 | 98 | 84 | 283 | 211 | 1,209 | 1,122 | 2,057 | 2,340 | 3,647 | 3,757 | 7,404 |
| Linn | 29 | 14 | 28 | 24 | 65 | 51 | 368 | 397 | 490 | 486 | 976 | 211 | 197 | 254 | 221 | 1,209 | 1,171 | 5,412 | 5,473 | 7,086 | 7,062 | 14,148 |
| Louisa | 7 | 7 | 12 | 16 | 5 | 3 | 76 | 65 | 100 | 91 | 191 | 56 | 52 | 108 | 77 | 423 | 367 | 955 | 959 | 1,542 | 1,455 | 2,997 |
| Lucas | 6 | 17 | 8 | 18 | 15 | 20 | 56 | 38 | 84 | 93 | 177 | 94 | 74 | 125 | 111 | 832 | 779 | 770 | 837 | 1,821 | 1,801 | 3,622 |
| Lyon | 14 | 2 | 6 | 7 | 8 | 5 | 40 | 47 | 68 | 61 | 129 | 113 | 61 | 168 | 104 | 766 | 675 | 956 | 1,015 | 2,003 | 1,855 | 3,858 |
| Madison | 24 | 6 | 12 | 22 | 21 | 26 | 40 | 36 | 97 | 90 | 187 | 109 | 75 | 132 | 129 | 1,001 | 981 | 548 | 609 | 1,790 | 1,794 | 3,584 |
| Mahaska | 13 | 12 | 22 | 15 | 21 | 23 | 148 | 171 | 204 | 221 | 425 | 148 | 100 | 284 | 225 | 1,199 | 1,255 | 1,655 | 1,733 | 3,286 | 3,313 | 6,599 |
| Marion | 14 | 6 | 16 | 8 | 15 | 7 | 80 | 89 | 125 | 110 | 235 | 149 | 112 | 212 | 160 | 962 | 922 | 1,372 | 1,445 | 2,695 | 2,639 | 5,334 |
| Marshall | 8 | 6 | 27 | 19 | 8 | 11 | 137 | 154 | 180 | 190 | 370 | 104 | 95 | 192 | 114 | 730 | 763 | 2,349 | 2,370 | 3,375 | 3,342 | 6,717 |
| Mills | 7 | 5 | 6 | 9 | 9 | 6 | 41 | 71 | 63 | 91 | 154 | 55 | 50 | 101 | 87 | 284 | 226 | 1,194 | 1,212 | 1,634 | 1,575 | 3,209 |
| Mitchell | 12 | 4 | 15 | 12 | 26 | 48 | 39 | 76 | 92 | 140 | 232 | 106 | 61 | 129 | 95 | 766 | 739 | 651 | 792 | 1,652 | 1,687 | 3,339 |
| Monona | 15 | 3 | 14 | 8 | 11 | 7 | 54 | 71 | 94 | 89 | 183 | 95 | 68 | 166 | 141 | 701 | 616 | 1,183 | 1,271 | 2,145 | 2,096 | 4,241 |
| Monroe | 7 | 3 | 16 | 15 | 26 | 20 | 38 | 57 | 87 | 95 | 182 | 118 | 105 | 268 | 246 | 1,578 | 1,533 | 1,171 | 1,229 | 3,135 | 3,113 | 6,248 |
| Montgomery | 13 | 4 | 12 | 11 | 12 | 5 | 78 | 92 | 115 | 112 | 227 | 63 | 39 | 104 | 105 | 629 | 574 | 1,139 | 1,164 | 1,935 | 1,882 | 3,817 |
| Muscatine | 7 | 4 | 4 | 6 | 10 | 10 | 98 | 65 | 119 | 85 | 204 | 83 | 51 | 90 | 72 | 415 | 344 | 2,068 | 2,067 | 2,656 | 2,534 | 5,190 |
| O'Brien | 14 | 7 | 25 | 35 | 3 | 9 | 72 | 79 | 114 | 130 | 244 | 64 | 64 | 187 | 135 | 399 | 376 | 1,583 | 1,613 | 2,233 | 2,188 | 4,421 |
| Osceola | 13 | 2 | 17 | 12 | 6 | 6 | 17 | 32 | 53 | 52 | 105 | 86 | 59 | 136 | 88 | 599 | 545 | 501 | 553 | 1,322 | 1,245 | 2,567 |
| Page | 12 | 6 | 12 | 20 | 7 | 10 | 107 | 131 | 138 | 167 | 305 | 83 | 60 | 197 | 172 | 662 | 533 | 1,769 | 1,755 | 2,711 | 2,520 | 5,231 |
| Palo Alto | 10 | 11 | 15 | 14 | 10 | 16 | 51 | 63 | 86 | 104 | 190 | 87 | 67 | 186 | 108 | 877 | 774 | 849 | 934 | 1,999 | 1,883 | 3,882 |
| Plymouth | 15 | 6 | 8 | 3 | 10 | 8 | 85 | 93 | 118 | 110 | 228 | 122 | 95 | 177 | 96 | 616 | 575 | 1,746 | 1,817 | 2,661 | 2,583 | 5,244 |
| Pocahontas | 13 | 8 | 17 | 13 | 15 | 16 | 48 | 81 | 93 | 118 | 211 | 80 | 75 | 150 | 116 | 714 | 664 | 984 | 1,119 | 1,928 | 1,974 | 3,902 |
| Polk | 37 | 20 | 110 | 80 | 93 | 78 | 751 | 867 | 991 | 1,045 | 2,036 | 262 | 221 | 764 | 711 | 1,208 | 1,242 | 10,584 | 10,919 | 12,818 | 13,093 | 25,911 |
| Pottawattamie | 31 | 13 | 38 | 34 | 49 | 44 | 204 | 220 | 322 | 311 | 633 | 228 | 173 | 405 | 330 | 1,201 | 1,088 | 4,748 | 4,902 | 6,582 | 6,493 | 13,075 |
| Poweshiek | 10 | 5 | 25 | 13 | 10 | 4 | 108 | 137 | 153 | 159 | 312 | 57 | 47 | 134 | 117 | 747 | 693 | 1,350 | 1,371 | 2,288 | 2,228 | 4,516 |
| Ringgold | 11 | 5 | 15 | 8 | 23 | 25 | 57 | 47 | 106 | 85 | 191 | 70 | 59 | 144 | 111 | 938 | 849 | 603 | 590 | 1,755 | 1,609 | 3,364 |
| Sac | 11 | 6 | 11 | 13 | 18 | 19 | 61 | 62 | 101 | 100 | 201 | 68 | 46 | 113 | 75 | 811 | 796 | 927 | 1,080 | 1,919 | 1,997 | 3,916 |
| Scott | 24 | 6 | 24 | 14 | 37 | 39 | 193 | 191 | 278 | 250 | 528 | 152 | 81 | 323 | 256 | 558 | 438 | 5,207 | 5,071 | 6,240 | 5,846 | 12,086 |
| Shelby | 13 | 4 | 17 | 12 | 15 | 10 | 39 | 47 | 84 | 73 | 157 | 104 | 74 | 186 | 136 | 641 | 565 | 980 | 1,072 | 1,911 | 1,847 | 3,758 |
| Sioux | 6 | 4 | 19 | 9 | 9 | 3 | 84 | 59 | 118 | 75 | 193 | 88 | 56 | 225 | 169 | 423 | 321 | 2,522 | 2,512 | 3,258 | 3,058 | 6,316 |
| Story | 7 | 10 | 36 | 37 | 18 | 20 | 184 | 183 | 245 | 250 | 495 | 91 | 59 | 272 | 228 | 929 | 955 | 1,494 | 1,672 | 2,786 | 2,914 | 5,700 |
| Tama | 8 | 4 | 12 | 14 | 20 | 9 | 81 | 84 | 121 | 111 | 232 | 94 | 79 | 189 | 145 | 1,116 | 963 | 1,134 | 1,215 | 2,533 | 2,402 | 4,935 |
| Taylor | 15 | 2 | 20 | 11 | 12 | 19 | 47 | 62 | 94 | 94 | 188 | 108 | 53 | 177 | 125 | 816 | 831 | 849 | 935 | 1,950 | 1,944 | 3,894 |
| Union | 18 | 9 | 15 | 16 | 10 | 16 | 56 | 82 | 99 | 123 | 222 | 97 | 62 | 219 | 182 | 566 | 568 | 1,060 | 1,170 | 1,942 | 1,982 | 3,924 |
| Van Buren | 11 | 8 | 15 | 20 | 31 | 19 | 60 | 38 | 117 | 85 | 202 | 77 | 80 | 203 | 178 | 914 | 915 | 578 | 570 | 1,772 | 1,743 | 3,515 |
| Wapello | 21 | 3 | 17 | 14 | 16 | 20 | 97 | 108 | 151 | 145 | 296 | 116 | 84 | 205 | 189 | 959 | 944 | 2,790 | 2,902 | 4,070 | 4,119 | 8,189 |
| Warren | 30 | 9 | 15 | 11 | 25 | 17 | 119 | 145 | 189 | 182 | 371 | 148 | 103 | 173 | 131 | 880 | 801 | 1,129 | 1,333 | 2,330 | 2,368 | 4,698 |
| Washington | 8 | 3 | 20 | 19 | 10 | 4 | 99 | 110 | 137 | 136 | 273 | 59 | 40 | 134 | 129 | 687 | 673 | 1,344 | 1,369 | 2,224 | 2,211 | 4,435 |
| Wayne | 19 | 7 | 28 | 9 | 36 | 21 | 54 | 86 | 137 | 123 | 260 | 107 | 90 | 257 | 207 | 881 | 820 | 774 | 846 | 2,019 | 1,963 | 3,982 |
| Webster | 24 | 13 | 31 | 19 | 22 | 20 | 121 | 156 | 198 | 208 | 406 | 178 | 123 | 316 | 224 | 1,225 | 1,252 | 2,641 | 2,845 | 4,360 | 4,444 | 8,804 |
| Winnebago | 13 | 4 | 23 | 13 | 9 | 7 | 67 | 58 | 112 | 82 | 194 | 84 | 98 | 178 | 169 | 709 | 710 | 704 | 757 | 1,675 | 1,734 | 3,409 |
| Winneshiek | 19 | 15 | 15 | 16 | 14 | 13 | 67 | 83 | 115 | 127 | 242 | 209 | 146 | 299 | 209 | 1,080 | 1,064 | 963 | 1,008 | 2,551 | 2,427 | 4,978 |
| Woodbury | 30 | 14 | 37 | 42 | 53 | 31 | 360 | 404 | 480 | 491 | 971 | 263 | 206 | 481 | 426 | 802 | 702 | 6,217 | 6,357 | 7,763 | 7,691 | 15,454 |
| Worth | 8 | 9 | 13 | 10 | 12 | 11 | 37 | 28 | 70 | 51 | 121 | 101 | 82 | 186 | 124 | 690 | 713 | 358 | 420 | 1,335 | 1,339 | 2,674 |
| Wright | 6 | 6 | 29 | 36 | 10 | 10 | 83 | 90 | 128 | 142 | 270 | 89 | 63 | 204 | 190 | 744 | 731 | 1,235 | 1,297 | 2,272 | 2,281 | 4,553 |

# TABLE NO. 10—KIND OF SCHOOL ATTENDED.

## Attendance in Schools and Colleges in 1914, by Counties, According to Age Classes.

| Counties | 5 and Under 10 Years | | 10 and Under 21 Years | | | | Total | | | |
|---|---|---|---|---|---|---|---|---|---|---|
| | Class of School | | Class of School | | | | Class of School | | | |
| | Common School | Private School | Common School | Private School | High School | College | Common School | Private School | High School | College |
| The State | *180,490* | *6,519* | *251,184* | *11,910* | *59,680* | *10,081* | *431,624* | *18,429* | *59,680* | *10,081* |
| Adair | 1,262 | 3 | 1,926 | 10 | 247 | 28 | 3,188 | 13 | 247 | 28 |
| Adams | 936 | 5 | 1,450 | 3 | 232 | 20 | 2,386 | 8 | 232 | 20 |
| Allamakee | 1,155 | 74 | 2,090 | 182 | 312 | 61 | 3,245 | 256 | 312 | 61 |
| Appanoose | 2,941 | 2 | 3,851 | 8 | 630 | 49 | 6,792 | 10 | 630 | 49 |
| Audubon | 1,042 | 16 | 1,529 | 46 | 182 | 37 | 2,571 | 62 | 182 | 37 |
| Benton | 1,794 | 51 | 2,347 | 114 | 598 | 114 | 4,141 | 165 | 598 | 114 |
| Black Hawk | 3,809 | 154 | 4,623 | 299 | 1,383 | 379 | 8,432 | 453 | 1,383 | 379 |
| Boone | 2,436 | 20 | 3,496 | 61 | 707 | 73 | 5,932 | 81 | 707 | 73 |
| Bremer | 1,300 | 40 | 1,886 | 159 | 412 | 63 | 3,186 | 199 | 412 | 63 |
| Buchanan | 1,450 | 26 | 2,262 | 53 | 442 | 78 | 3,712 | 79 | 442 | 78 |
| Buena Vista | 1,332 | 38 | 1,954 | 73 | 468 | 79 | 3,286 | 111 | 468 | 79 |
| Butler | 1,549 | 1 | 2,155 | 3 | 427 | 72 | 3,704 | 4 | 427 | 72 |
| Calhoun | 1,492 | ------ | 2,135 | 4 | 600 | 47 | 3,627 | 4 | 6'0 | 47 |
| Carroll | 1,473 | 284 | 1,971 | 494 | 456 | 48 | 3,444 | 778 | 456 | 48 |
| Cass | 1,578 | 2 | 2,193 | 6 | 576 | 41 | 3,771 | 8 | 576 | 41 |
| Cedar | 1,365 | 2 | 1,813 | 14 | 484 | 66 | 3,178 | 16 | 484 | 66 |
| Cerro Gordo | 2,211 | 53 | 3,018 | 108 | 755 | 181 | 5,229 | 161 | 755 | 181 |
| Cherokee | 1,221 | 69 | 1,875 | 115 | 380 | 51 | 3,096 | 184 | 380 | 51 |
| Chickasaw | 1,132 | 195 | 1,778 | 346 | 358 | 93 | 2,910 | 541 | 358 | 93 |
| Clarke | 978 | ------ | 1,419 | ------ | 350 | 32 | 2,397 | ------ | 350 | 32 |
| Clay | 1,093 | 1 | 1,784 | 5 | 436 | 49 | 2,877 | 6 | 436 | 49 |
| Clayton | 2,084 | 72 | 2,947 | 184 | 496 | 64 | 5,031 | 256 | 496 | 64 |
| Clinton | 2,915 | 134 | 4,659 | 451 | 665 | 176 | 7,574 | 585 | 665 | 176 |
| Crawford | 1,581 | 41 | 2,447 | 124 | 333 | 82 | 4,028 | 165 | 333 | 82 |
| Dallas | 1,964 | 3 | 2,806 | 5 | 697 | 75 | 4,770 | 8 | 697 | 75 |
| Davis | 1,109 | ------ | 1,833 | ------ | 187 | 67 | 2,942 | ------ | 187 | 67 |
| Decatur | 1,514 | 19 | 2,246 | 3 | 399 | 54 | 3,760 | 22 | 399 | 54 |
| Delaware | 1,515 | 45 | 2,221 | 113 | 492 | 81 | 3,736 | 158 | 492 | 81 |
| Des Moines | 2,272 | 76 | 3,315 | 163 | 735 | 78 | 5,587 | 239 | 735 | 78 |
| Dickinson | 806 | 6 | 1,335 | 19 | 242 | 12 | 2,141 | 25 | 242 | 12 |
| Dubuque | 3,002 | 1,329 | 4,719 | 1,849 | 1,109 | 406 | 7,721 | 3,178 | 1,109 | 406 |
| Emmet | 877 | 3 | 1,390 | 3 | 208 | 26 | 2,267 | 6 | 208 | 26 |
| Fayette | 2,165 | 124 | 3,157 | 236 | 555 | 109 | 5,322 | 360 | 555 | 109 |
| Floyd | 1,300 | 47 | 1,871 | 88 | 422 | 63 | 3,171 | 135 | 422 | 63 |
| Franklin | 1,322 | ------ | 2,146 | ------ | 249 | 64 | 3,468 | ------ | 249 | 64 |
| Fremont | 1,317 | 27 | 1,960 | 77 | 436 | 76 | 3,277 | 104 | 436 | 76 |
| Greene | 1,389 | 15 | 1,911 | 3 | 335 | 86 | 3,300 | 18 | 335 | 86 |
| Grundy | 1,210 | 3 | 1,618 | 28 | 299 | 57 | 2,828 | 31 | 299 | 57 |
| Guthrie | 1,538 | 2 | 2,267 | 3 | 410 | 32 | 3,805 | 5 | 410 | 32 |
| Hamilton | 1,592 | 15 | 2,381 | 34 | 319 | 119 | 3,973 | 49 | 319 | 119 |
| Hancock | 1,183 | 5 | 1,851 | 15 | 333 | 27 | 3,034 | 20 | 333 | 27 |
| Hardin | 1,797 | 4 | 2,497 | 24 | 623 | 130 | 4,294 | 28 | 623 | 130 |
| Harrison | 2,205 | 4 | 3,278 | 9 | 605 | 46 | 5,483 | 13 | 605 | 46 |
| Henry | 1,373 | 8 | 2,042 | 27 | 437 | 82 | 3,415 | 35 | 437 | 82 |
| Howard | 1,068 | 105 | 1,604 | 207 | 316 | 60 | 2,672 | 312 | 316 | 60 |

| Table No. 10 | 5 and Under 10 Years | | 10 and Under 21 Years | | | | Total | | | |
|---|---|---|---|---|---|---|---|---|---|---|
| Counties | Class of School | | Class of School | | | | Class of School | | | |
| | Common School | Private School | Common School | Private School | High School | College | Common School | Private School | High School | College |
| Humboldt | 1,054 | 12 | 1,474 | 32 | 438 | 56 | 2,528 | 44 | 438 | 56 |
| Ida | 959 | 9 | 1,258 | 19 | 335 | 44 | 2,217 | 28 | 335 | 44 |
| Iowa | 1,541 | 24 | 2,147 | 81 | 479 | 36 | 3,688 | 105 | 479 | 36 |
| Jackson | 1,451 | 118 | 2,019 | 196 | 428 | 48 | 3,470 | 314 | 428 | 48 |
| Jasper | 2,413 | 19 | 2,955 | 20 | 656 | 47 | 5,368 | 39 | 656 | 47 |
| Jefferson | 1,412 | 7 | 1,931 | 9 | 484 | 109 | 3,343 | 16 | 484 | 109 |
| Johnson | 2,103 | 83 | 2,625 | 179 | 1,047 | 184 | 4,728 | 262 | 1,047 | 184 |
| Jones | 1,442 | 18 | 1,974 | 48 | 544 | 56 | 3,416 | 66 | 544 | 56 |
| Keokuk | 1,649 | 20 | 2,538 | 28 | 606 | 48 | 4,187 | 48 | 606 | 48 |
| Kossuth | 2,137 | 54 | 3,032 | 106 | 580 | 89 | 5,169 | 160 | 580 | 89 |
| Lee | 2,371 | 205 | 3,360 | 327 | 972 | 169 | 5,731 | 532 | 972 | 169 |
| Linn | 4,839 | 168 | 6,349 | 297 | 2,037 | 458 | 11,188 | 465 | 2,037 | 458 |
| Louisa | 1,073 | 1 | 1,436 | ------ | 450 | 37 | 2,509 | 1 | 450 | 37 |
| Lucas | 1,345 | 2 | 1,887 | 2 | 354 | 32 | 3,232 | 4 | 354 | 32 |
| Lyon | 1,457 | 38 | 1,883 | 104 | 334 | 42 | 3,340 | 142 | 334 | 42 |
| Madison | 1,277 | 4 | 1,920 | 11 | 338 | 34 | 3,197 | 15 | 338 | 34 |
| Mahaska | 2,311 | 26 | 3,143 | 52 | 879 | 188 | 5,454 | 78 | 879 | 188 |
| Marion | 2,056 | 7 | 2,777 | 1 | 429 | 64 | 4,833 | 8 | 429 | 64 |
| Marshall | 2,418 | 22 | 3,116 | 69 | 966 | 126 | 5,534 | 91 | 966 | 126 |
| Mills | 1,224 | 2 | 1,544 | 1 | 380 | 58 | 2,768 | 3 | 380 | 58 |
| Mitchell | 1,002 | 69 | 1,499 | 172 | 539 | 58 | 2,501 | 241 | 539 | 58 |
| Monona | 1,591 | 10 | 2,085 | 32 | 477 | 46 | 3,676 | 42 | 477 | 46 |
| Monroe | 2,580 | 10 | 3,234 | 8 | 393 | 23 | 5,814 | 18 | 393 | 23 |
| Montgomery | 1,414 | 1 | 1,758 | 1 | 578 | 65 | 3,172 | 2 | 578 | 65 |
| Muscatine | 1,896 | 47 | 2,422 | 120 | 617 | 88 | 4,318 | 167 | 617 | 88 |
| O'Brien | 1,522 | 55 | 2,082 | 107 | 572 | 83 | 3,604 | 162 | 572 | 83 |
| Osceola | 874 | 48 | 1,274 | 143 | 207 | 21 | 2,148 | 191 | 207 | 21 |
| Page | 1,812 | 8 | 2,648 | 38 | 646 | 79 | 4,460 | 46 | 646 | 79 |
| Palo Alto | 1,304 | 100 | 1,884 | 212 | 317 | 65 | 3,188 | 312 | 317 | 65 |
| Plymouth | 1,731 | 167 | 2,377 | 288 | 575 | 106 | 4,108 | 455 | 575 | 106 |
| Pocahontas | 1,235 | 78 | 1,807 | 197 | 537 | 48 | 3,042 | 275 | 537 | 48 |
| Polk | 9,164 | 233 | 11,211 | 416 | 3,872 | 1,015 | 20,375 | 649 | 3,872 | 1,015 |
| Pottawattamie | 4,759 | 145 | 6,285 | 278 | 1,392 | 216 | 11,044 | 423 | 1,39[illegible] | 216 |
| Poweshiek | 1,628 | ------ | 1,895 | ------ | 850 | 143 | 3,523 | ------ | 850 | 143 |
| Ringgold | 1,214 | 1 | 1,750 | 5 | 365 | 29 | 2,964 | 6 | 36[illegible] | 29 |
| Sac | 1,439 | 18 | 1,873 | 28 | 510 | 48 | 3,312 | 46 | 510 | 48 |
| Scott | 4,183 | 336 | 5,421 | 516 | 1,277 | 353 | 9,604 | 85[illegible] | 1,27[illegible] | 353 |
| Shelby | 1,298 | 83 | 1,808 | 12[illegible] | 392 | 48 | 3,106 | 212 | 392 | 48 |
| Sioux | 2,204 | 306 | 2,631 | 463 | 611 | 101 | 4,835 | 769 | 611 | 101 |
| Story | 1,941 | 14 | 2,634 | 12 | 943 | 156 | 4,575 | 26 | 943 | 156 |
| Tama | 1,749 | 7 | 2,467 | 16 | 617 | 79 | 4,216 | 23 | 617 | 79 |
| Taylor | 1,430 | ------ | 2,002 | 2 | 430 | 30 | 3,432 | 2 | 430 | 30 |
| Union | 1,350 | 4 | 2,008 | 6 | 499 | 57 | 3,358 | 10 | 499 | 57 |
| Van Buren | 1,198 | 4 | 1,830 | ------ | 442 | 41 | 3,028 | 4 | 442 | 41 |
| Wapello | 3,120 | 22 | 3,842 | 28 | 1,072 | 105 | 6,962 | 50 | 1,072 | 105 |
| Warren | 1,527 | 20 | 2,005 | 86 | 946 | 114 | 3,532 | 106 | 946 | 114 |
| Washington | 1,434 | 34 | 2,000 | 64 | 826 | 77 | 3,434 | 98 | 826 | 77 |
| Wayne | 1,353 | 1 | 2,091 | 4 | 492 | 41 | 3,444 | 5 | 492 | 41 |
| Webster | 3,039 | 236 | 4,145 | 382 | 792 | 210 | 7,184 | 618 | 792 | 210 |
| Winnebago | 1,099 | ------ | 1,767 | ------ | 341 | 202 | 2,866 | ------ | 341 | 202 |
| Winneshiek | 1,391 | 257 | 2,438 | 402 | 372 | 118 | 3,829 | 659 | 372 | 118 |
| Woodbury | 5,300 | 241 | 6,867 | 394 | 2,243 | 409 | 12,167 | 635 | 2,243 | 409 |
| Worth | 923 | ------ | 1,465 | 5 | 243 | 38 | 2,388 | 5 | 243 | 38 |
| Wright | 1,607 | 2 | 2,205 | 6 | 622 | 111 | 3,812 | 8 | 622 | 111 |

NOTE: The columns headed "Common School" include all persons who attended Rural or Graded Schools.

# TABLE NO. 11—LITERACY.

## Persons Ten Years of Age and Over, Literate or Illiterate, by Counties, According to Age and Sex.

| Counties | 10 and Under 21 Years | | | | 21 and Under 45 Years | | | | 45 Years and Over | | | | Total 10 Years Old and Over | | | | Grand Total | Per Cent Illiterate |
|---|---|---|---|---|---|---|---|---|---|---|---|---|---|---|---|---|---|---|
| | Literate | | Illiterate | | Literate | | Illiterate | | Literate | | Illiterate | | Literate | | Illiterate | | | |
| | Male. | Female. | Male. | Female. | Male. | Female. | Male. | Female. | Male. | Female. | Male. | Female. | Male. | Female. | Male. | Female. | | |
| State Total | *248,923* | *245,446* | *1,059* | *716* | *435,679* | *413,481* | *4,710* | *2,503* | *274,134* | *249,123* | *5,611* | *4,140* | *958,736* | *902,052* | *11,380* | *7,359* | *1,879,527* | *1.00* |
| Adair | 1,588 | 1,548 | 4 | 2 | 2,567 | 2,502 | 16 | 10 | 1,703 | 1,440 | 28 | 25 | 5,858 | 5,490 | 48 | 37 | 11,433 | .74 |
| Adams | 1,220 | 1,155 | 3 | 2 | 1,937 | 1,882 | 8 | 5 | 1,346 | 1,155 | 11 | 9 | 4,503 | 4,192 | 22 | 16 | 8,733 | .44 |
| Allamakee | 2,002 | 1,871 | 8 | 4 | 2,907 | 2,727 | 13 | 13 | 2,332 | 1,950 | 38 | 53 | 7,241 | 6,548 | 59 | 70 | 13,918 | .93 |
| Appanoose | 3,368 | 3,274 | 31 | 25 | 5,043 | 4,775 | 340 | 218 | 3,187 | 2,578 | 236 | 133 | 11,598 | 10,627 | 607 | 376 | 23,208 | 4.24 |
| Audubon | 1,444 | 1,418 | 1 | 3 | 2,339 | 2,010 | 8 | 2 | 1,313 | 1,085 | 13 | 8 | 5,096 | 4,513 | 22 | 13 | 9,644 | .36 |
| Benton | 2,536 | 2,393 | 7 | ------ | 4,503 | 4,285 | 17 | 7 | 3,005 | 2,685 | 32 | 22 | 10,044 | 9,363 | 56 | 29 | 19,492 | .44 |
| Black Hawk | 4,880 | 5,041 | 12 | 12 | 11,553 | 10,726 | 41 | 18 | 5,729 | 5,464 | 127 | 49 | 22,162 | 21,231 | 180 | 79 | 43,652 | .59 |
| Boone | 3,229 | 3,121 | 13 | 5 | 5,760 | 5,065 | 34 | 14 | 3,284 | 2,872 | 41 | 43 | 12,273 | 11,058 | 88 | 62 | 23,481 | .64 |
| Bremer | 1,885 | 1,810 | 10 | 7 | 2,952 | 2,869 | 30 | 24 | 2,020 | 1,790 | 11 | 8 | 6,857 | 6,469 | 51 | 39 | 13,416 | .67 |
| Buchanan | 2,040 | 2,051 | 5 | 3 | 3,163 | 3,214 | 10 | 7 | 2,643 | 2,331 | 36 | 25 | 7,846 | 7,596 | 51 | 35 | 15,528 | .55 |
| Buena Vista | 1,860 | 1,837 | 6 | 5 | 3,312 | 2,981 | 12 | 9 | 1,973 | 1,663 | 13 | 22 | 7,145 | 6,481 | 31 | 36 | 13,693 | .49 |
| Butler | 2,050 | 1,946 | 7 | 6 | 3,017 | 2,875 | 23 | 34 | 2,172 | 1,875 | 11 | 6 | 7,239 | 6,696 | 41 | 46 | 14,022 | .62 |
| Calhoun | 2,021 | 1,941 | 2 | 2 | 3,250 | 3,032 | 12 | 6 | 2,033 | 1,707 | 25 | 22 | 7,304 | 6,680 | 39 | 30 | 14,053 | .49 |
| Carroll | 2,368 | 2,367 | 9 | 6 | 3,722 | 3,523 | 16 | 5 | 2,260 | 1,972 | 16 | 17 | 8,350 | 7,862 | 41 | 28 | 16,281 | .42 |
| Cass | 2,028 | 2,029 | 5 | 2 | 3,503 | 3,457 | 14 | 7 | 2,397 | 2,170 | 20 | 15 | 7,928 | 7,656 | 39 | 24 | 15,647 | .40 |
| Cedar | 1,825 | 1,769 | 4 | 3 | 3,205 | 3,062 | 12 | 14 | 2,244 | 1,987 | 12 | 3 | 7,274 | 6,818 | 28 | 20 | 14,140 | .34 |
| Cerro Gordo | 3,099 | 3,047 | 38 | 15 | 7,123 | 5,702 | 192 | 54 | 3,381 | 2,748 | 54 | 37 | 13,603 | 11,497 | 284 | 106 | 25,490 | 1.53 |
| Cherokee | 1,803 | 1,687 | 6 | 7 | 3,209 | 2,934 | 28 | 9 | 1,876 | 1,575 | 22 | 17 | 6,888 | 6,196 | 56 | 33 | 13,173 | .68 |
| Chickasaw | 1,905 | 1,809 | 4 | ------ | 2,657 | 2,669 | 8 | 2 | 1,924 | 1,668 | 24 | 25 | 6,486 | 6,146 | 36 | 27 | 12,695 | .50 |
| Clarke | 1,231 | 1,145 | 4 | 2 | 1,783 | 1,806 | 2 | 5 | 1,431 | 1,267 | 16 | 12 | 4,445 | 4,218 | 22 | 19 | 8,704 | .47 |
| Clay | 1,632 | 1,577 | 16 | 3 | 2,823 | 2,514 | 6 | 8 | 1,613 | 1,291 | 15 | 5 | 6,068 | 5,382 | 37 | 16 | 11,503 | .46 |
| Clayton | 2,827 | 2,726 | 3 | 9 | 4,304 | 4,116 | 34 | 15 | 3,150 | 2,705 | 47 | 53 | 10,281 | 9,547 | 84 | 77 | 19,989 | .81 |
| Clinton | 4,491 | 4,850 | 13 | 9 | 8,831 | 8,262 | 167 | 42 | 5,756 | 5,265 | 68 | 51 | 19,078 | 18,377 | 248 | 102 | 37,805 | .93 |
| Crawford | 2,359 | 2,260 | 8 | 9 | 3,909 | 3,428 | 23 | 13 | 2,248 | 1,840 | 30 | 31 | 8,516 | 7,528 | 61 | 53 | 16,158 | .71 |
| Dallas | 2,512 | 2,571 | 12 | 3 | 4,709 | 4,413 | 92 | 21 | 3,082 | 2,777 | 88 | 52 | 10,303 | 9,761 | 192 | 76 | 20,332 | 1.32 |

| | | | | | | | | | | | | | | | | | | |
|---|---|---|---|---|---|---|---|---|---|---|---|---|---|---|---|---|---|---|
| Davis | 1,443 | 1,376 | 3 | 3 | 2,111 | 2,095 | 20 | 7 | 1,675 | 1,547 | 71 | 47 | 5,229 | 5,018 | 94 | 57 | 10,398 | 1.46 |
| Decatur | 1,959 | 1,827 | 9 | 3 | 2,632 | 2,706 | 26 | 13 | 2,092 | 1,886 | 69 | 35 | 6,683 | 6,419 | 104 | 51 | 13,257 | 1.17 |
| Delaware | 2,145 | 2,006 | 9 | 6 | 3,045 | 2,886 | 22 | 13 | 2,206 | 2,155 | 38 | 20 | 7,396 | 7,047 | 69 | 39 | 14,551 | .74 |
| Des Moines | 3,320 | 3,536 | 17 | 4 | 6,496 | 6,758 | 89 | 44 | 4,712 | 4,621 | 108 | 90 | 14,528 | 14,915 | 214 | 138 | 29,795 | 1.18 |
| Dickinson | 1,148 | 1,060 | 2 | 6 | 1,710 | 1,574 | 4 | 3 | 1,052 | 783 | 7 | 8 | 3,910 | 3,417 | 13 | 17 | 7,357 | .41 |
| Dubuque | 6,298 | 6,569 | 15 | 6 | 11,335 | 11,485 | 70 | 42 | 6,980 | 6,531 | 67 | 68 | 24,613 | 24,585 | 152 | 116 | 49,466 | .54 |
| Emmet | 1,289 | 1,249 | 2 | 1 | 2,157 | 1,936 | 8 | 4 | 1,179 | 897 | 7 | 11 | 4,625 | 4,082 | 17 | 16 | 8,740 | .38 |
| Fayette | 3,213 | 3,027 | 11 | 12 | 5,217 | 4,945 | 65 | 28 | 3,463 | 3,117 | 40 | 33 | 11,893 | 11,089 | 116 | 73 | 23,171 | .82 |
| Floyd | 1,843 | 1,787 | 8 | 9 | 3,298 | 3,317 | 26 | 8 | 2,277 | 2,077 | 44 | 21 | 7,418 | 7,181 | 78 | 38 | 14,715 | .79 |
| Franklin | 1,878 | 1,704 | 12 | 3 | 3,015 | 2,665 | 16 | 4 | 1,665 | 1.349 | 20 | 10 | 6,558 | 5,718 | 48 | 17 | 12,341 | .53 |
| Fremont | 1,757 | 1,758 | 6 | 4 | 2,647 | 2,639 | 27 | 4 | 1,920 | 1,648 | 45 | 23 | 6,324 | 6,045 | 78 | 31 | 12,478 | .87 |
| Greene | 1,671 | 1,722 | 4 | 2 | 2,926 | 2,748 | 15 | 7 | 1,872 | 1,630 | 31 | 27 | 6,469 | 6,100 | 50 | 36 | 12,655 | .68 |
| Grundy | 1,530 | 1,453 | 7 | 5 | 2,587 | 2,433 | 9 | 9 | 1,376 | 1,255 | 20 | 11 | 5,493 | 5,141 | 36 | 25 | 10,695 | .57 |
| Guthrie | 1,952 | 1,917 | 8 | 5 | 3,183 | 3,146 | 9 | 3 | 2,217 | 1,915 | 29 | 13 | 7,352 | 6,978 | 46 | 21 | 14,397 | .47 |
| Hamilton | 2,250 | 2,159 | 3 | 5 | 3,807 | 3,432 | 14 | 8 | 2,354 | 2,027 | 33 | 20 | 8,411 | 7,618 | 50 | 33 | 16,112 | .52 |
| Hancock | 1,657 | 1,608 | 6 | 5 | 2,498 | 2,233 | 5 | 9 | 1,447 | 1,136 | 26 | 18 | 5,602 | 4,977 | 37 | 32 | 10,648 | .65 |
| Hardin | 2,440 | 2,301 | 5 | 3 | 4,000 | 3,873 | 18 | 10 | 2,791 | 2,509 | 18 | 29 | 9,231 | 8,683 | 41 | 42 | 17,997 | .46 |
| Harrison | 2,722 | 2,690 | 9 | 7 | 4,279 | 3,982 | 23 | 9 | 2,785 | 2.280 | 44 | 23 | 9,786 | 8,952 | 76 | 39 | 18,853 | .61 |
| Henry | 1,731 | 1,783 | 1 | ------ | 2,949 | 3,056 | 12 | 5 | 2,495 | 2,399 | 43 | 20 | 7,175 | 7,238 | 56 | 25 | 14,494 | .56 |
| Howard | 1,660 | 1,612 | 4 | 2 | 2,169 | 2,276 | 11 | 4 | 1,723 | 1,403 | 3[illegible] | 23 | 5,552 | 5,291 | 45 | 29 | 10,917 | .68 |
| Humboldt | 1,492 | 1,386 | 8 | 6 | 2,434 | 2,166 | 6 | 5 | 1,417 | 1,208 | 13 | 6 | 5,343 | 4,760 | 27 | 17 | 10,147 | .43 |
| Ida | 1,268 | 1,262 | 3 | 3 | 2,335 | 2,005 | 4 | 6 | 1,270 | 1,044 | 5 | 5 | 4,873 | 4,311 | 12 | 14 | 9,210 | .28 |
| Iowa | 2,049 | 2,014 | 10 | 2 | 3,263 | 3,062 | 13 | 12 | 2,321 | 1,938 | 32 | 36 | 7,633 | 7,014 | 55 | 50 | 14,752 | .71 |
| Jackson | 2,196 | 2,164 | 4 | 3 | 3,496 | 3,440 | 15 | 7 | 2,749 | 2,467 | 29 | 26 | 8,441 | 8,071 | 48 | 36 | 16,596 | .51 |
| Jasper | 2,873 | 2,824 | 7 | 4 | 4,818 | 4,622 | 26 | 21 | 3,335 | 2.995 | 59 | 55 | 11,026 | 10,441 | 92 | 80 | 21,639 | .79 |
| Jefferson | 1,727 | 1,714 | 4 | ------ | 2,938 | 2,890 | 17 | 10 | 2,132 | 2,070 | 53 | 40 | 6,797 | 6,674 | 74 | 50 | 13,595 | .91 |
| Johnson | 2,874 | 2,880 | 8 | 2 | 4,826 | 5,015 | 10 | 9 | 3,246 | 3,068 | 34 | 43 | 10,946 | 10,963 | 52 | 54 | 22,015 | .48 |
| Jones | 2,132 | 1,995 | 20 | 10 | 3,477 | 3,110 | 56 | 9 | 2,459 | 2,131 | 55 | 23 | 8,068 | 7,236 | 131 | 42 | 15,477 | 1.12 |
| Keokuk | 2,240 | 2,219 | 10 | 5 | 3,524 | 3,524 | 28 | 19 | 2,753 | 2,532 | 76 | 57 | 8,517 | 8,275 | 114 | 81 | 16,987 | 1.15 |
| Kossuth | 3,077 | 2,835 | 14 | 4 | 4,273 | 3,761 | 29 | 14 | 2,429 | 1,901 | 28 | 24 | 9,779 | 8,497 | 71 | 42 | 18,389 | .61 |
| Lee | 3,610 | 3,702 | 7 | 7 | 7,130 | 6,945 | 101 | 53 | 4,983 | 4,773 | 128 | 132 | 15,723 | 15,420 | 236 | 192 | 31,571 | 1.36 |
| Linn | 6,729 | 6,848 | 23 | 10 | 13,947 | 13,734 | 136 | 39 | 8,197 | 7,943 | 98 | 82 | 28,873 | 28,525 | 257 | 131 | 57,786 | .67 |
| Louisa | 1,398 | 1,318 | 2 | 1 | 2,156 | 2,027 | 8 | 5 | 1,712 | 1,558 | 28 | 10 | 5,266 | 4,903 | 38 | 16 | 10,223 | .53 |
| Lucas | 1,649 | 1,553 | 4 | 3 | 2,554 | 2,491 | 21 | 8 | 1,780 | 1,655 | 57 | 29 | 5,983 | 5,699 | 82 | 40 | 11,804 | 1.03 |
| Lyon | 2,004 | 1,754 | 4 | 3 | 2,786 | 2,359 | 10 | 9 | 1,531 | 1,121 | 12 | 9 | 6,321 | 5,234 | 26 | 21 | 11,602 | .41 |
| Madison | 1,608 | 1,558 | 6 | 3 | 2,611 | 2,558 | 32 | 10 | 2,002 | 1,781 | 23 | 13 | 6,221 | 5,897 | 61 | 26 | 12,205 | .71 |
| Mahaska | 3,049 | 3,065 | 14 | 22 | 5,099 | 5,024 | 64 | 40 | 3,719 | 3,361 | 110 | 97 | 11,867 | 11,450 | 188 | 159 | 23,664 | 1.47 |
| Marion | 2,573 | 2,463 | 8 | 7 | 4,030 | 3,922 | 87 | 39 | 2,959 | 2,734 | 110 | 76 | 9,562 | 9,119 | 205 | 122 | 19,008 | 1.72 |
| Marshall | 3,135 | 3,047 | 26 | 14 | 6,071 | 5,888 | 107 | 53 | 3,838 | 3,459 | 763 | 419 | 13,044 | 12,394 | 896 | 486 | 26,820 | 5.15 |
| Mills | 1,583 | 1,552 | 86 | 49 | 2,549 | 2,508 | 124 | 109 | 1,686 | 1,405 | 65 | 44 | 5,818 | 5,465 | 275 | 202 | 11,760 | 4.06 |
| Mitchell | 1,549 | 1,583 | 3 | 1 | 2,464 | 2,425 | 10 | 5 | 1,851 | 1,681 | 14 | 10 | 5,864 | 5,689 | 27 | 16 | 11,596 | .37 |
| Monona | 2,051 | 1,916 | 9 | 2 | 3,109 | 2,808 | 31 | 12 | 1,814 | 1,510 | 31 | 18 | 6,974 | 6,234 | 71 | 32 | 13,311 | .77 |
| Monroe | 3,036 | 2,774 | 13 | 15 | 4,473 | 4,096 | 115 | 95 | 2,593 | 1,999 | 211 | 143 | 10,102 | 8,869 | 339 | 253 | 19,563 | 3.03 |
| Montgomery | 1,709 | 1,723 | 4 | 4 | 3,071 | 3,027 | 19 | 10 | 2,185 | 1,985 | 15 | 4 | 6,965 | 6,735 | 38 | 18 | 13,756 | .41 |
| Muscatine | 2,817 | 2,896 | 13 | 10 | 5,080 | 5,061 | 65 | 35 | 3,842 | 3,639 | 79 | 75 | 11,739 | 11,596 | 157 | 120 | 23,612 | 1.17 |

| Table No. 11 | 10 and Under 21 Years | | | | 21 and Under 45 Years | | | | 45 Years and Over | | | | Total 10 Years Old and Over | | | | Grand Total | Per Cent Illiterate |
|---|---|---|---|---|---|---|---|---|---|---|---|---|---|---|---|---|---|---|
| | Literate | | Illiterate | | Literate | | Illiterate | | Literate | | Illiterate | | Literate | | Illiterate | | | |
| Counties | Male. | Female. | Male. | Female. | Male. | Female. | Male. | Female. | Male. | Female. | Male. | Female. | Male. | Female. | Male. | Female. | | |
| O'Brien | 2,149 | 2,137 | 5 | ------ | 3,394 | 3,177 | 6 | 5 | 2,068 | 1,664 | 15 | 10 | 7,611 | 6,978 | 26 | 15 | 14,630 | .28 |
| Osceola | 1,296 | 1,166 | 6 | 2 | 1,900 | 1,629 | 6 | 5 | 976 | 759 | 13 | 14 | 4,172 | 3,554 | 25 | 21 | 7,772 | .59 |
| Page | 2,551 | 2,450 | 4 | 4 | 4,408 | 4,337 | 46 | 19 | 3,056 | 2,790 | 67 | 37 | 10,015 | 9,577 | 117 | 60 | 19,769 | .90 |
| Palo Alto | 1,861 | 1,692 | 4 | 2 | 2,615 | 2,367 | 13 | 6 | 1,594 | 1,240 | 12 | 14 | 6,070 | 5,299 | 29 | 22 | 11,420 | .45 |
| Plymouth | 2,678 | 2,670 | 2 | 6 | 4,509 | 3,956 | 30 | 11 | 2,552 | 2,062 | 32 | 14 | 9,739 | 8,688 | 64 | 31 | 18,522 | .51 |
| Pocahontas | 1,850 | 1,782 | 8 | 14 | 2,927 | 2,538 | 9 | 7 | 1,606 | 1,327 | 30 | 25 | 6,383 | 5,647 | 47 | 46 | 12,123 | .77 |
| Polk | 11,685 | 12,552 | 80 | 49 | 26,964 | 26,813 | 425 | 328 | 13,374 | 12,493 | 404 | 351 | 52,023 | 51,858 | 909 | 728 | 105,518 | 1.58 |
| Pottawattamie | 6,026 | 6,111 | 36 | 21 | 10,411 | 10,453 | 140 | 64 | 6,408 | 5,541 | 110 | 87 | 22,845 | 22,105 | 286 | 172 | 45,408 | 1.01 |
| Poweshiek | 2,094 | 2,018 | 6 | 11 | 3,465 | 3,539 | 29 | 13 | 2,432 | 2,226 | 55 | 28 | 7,991 | 7,783 | 90 | 52 | 15,916 | .89 |
| Ringgold | 1,536 | 1,362 | 4 | 1 | 2,199 | 2,184 | 11 | 6 | 1,577 | 1,346 | 38 | 19 | 5,312 | 4,892 | 53 | 26 | 10,283 | .77 |
| Sac | 1,799 | 1,859 | 3 | 5 | 3,258 | 2,891 | 15 | 5 | 1,895 | 1,633 | 19 | 8 | 6,952 | 6,383 | 37 | 18 | 13,390 | .41 |
| Scott | 6,219 | 6,128 | 25 | 19 | 13,620 | 12,993 | 204 | 51 | 7,620 | 7,374 | 69 | 61 | 27,459 | 26,495 | 298 | 131 | 54,383 | .79 |
| Shelby | 1,865 | 1,830 | 3 | 2 | 3,209 | 2,772 | 10 | 2 | 1,739 | 1,449 | 17 | 19 | 6,813 | 6,051 | 30 | 23 | 12,917 | .41 |
| Sioux | 3,183 | 2,969 | 6 | 6 | 4,379 | 4,027 | 23 | 8 | 2,465 | 1,972 | 37 | 35 | 10,027 | 8,968 | 66 | 49 | 19,110 | .60 |
| Story | 2,598 | 2,690 | 6 | 5 | 4,835 | 4,565 | 20 | 2 | 2,991 | 2,859 | 21 | 17 | 10,424 | 10,114 | 47 | 24 | 20,609 | .35 |
| Tama | 2,458 | 2,332 | 11 | 4 | 4,184 | 3,826 | 73 | 68 | 2,747 | 2,331 | 62 | 85 | 9,389 | 8,489 | 146 | 157 | 18,181 | 1.67 |
| Taylor | 1,768 | 1,707 | 3 | 3 | 2,692 | 2,757 | 21 | 9 | 2,168 | 1,960 | 52 | 23 | 6,628 | 6,424 | 76 | 35 | 13,163 | .85 |
| Union | 1,777 | 1,752 | 9 | 11 | 2,933 | 3,056 | 13 | 6 | 2,283 | 2,026 | 32 | 36 | 6,993 | 6,834 | 54 | 53 | 13,934 | .77 |
| Van Buren | 1,506 | 1,456 | 4 | 3 | 2,338 | 2,412 | 21 | 12 | 2,099 | 2,027 | 39 | 34 | 5,943 | 5,895 | 64 | 49 | 11,951 | .95 |
| Wapello | 3,967 | 3,882 | 11 | 7 | 6,838 | 6,880 | 19 | 14 | 4,679 | 4,121 | 142 | 95 | 15,484 | 14,883 | 172 | 116 | 30,655 | .94 |
| Warren | 2,011 | 2,041 | 6 | 7 | 2,872 | 2,977 | 12 | 3 | 2,375 | 2,237 | 27 | 27 | 7,258 | 7,255 | 45 | 37 | 14,595 | .56 |
| Washington | 2,056 | 2,020 | 7 | 9 | 3,311 | 3,444 | 27 | 14 | 2,593 | 2,468 | 27 | 39 | 7,960 | 7,932 | 61 | 62 | 16,015 | .77 |
| Wayne | 1,816 | 1,766 | 6 | ------ | 2,637 | 2,705 | 15 | 4 | 2,045 | 1,895 | 38 | 24 | 6,498 | 6,366 | 59 | 28 | 12,951 | .67 |
| Webster | 4,076 | 4,244 | 27 | 9 | 7,975 | 6,775 | 126 | 66 | 3,844 | 3,184 | 75 | 91 | 15,895 | 14,203 | 228 | 166 | 30,492 | 1.30 |
| Winnebago | 1,696 | 1,638 | 2 | 3 | 2,437 | 2,125 | 15 | 7 | 1,410 | 1,118 | 10 | 12 | 5,543 | 4,881 | 27 | 22 | 10,473 | .46 |
| Winneshiek | 2,627 | 2,499 | 16 | 17 | 3,620 | 3,536 | 19 | 8 | 2,777 | 2,611 | 33 | 38 | 9,024 | 8,646 | 68 | 63 | 17,801 | .74 |
| Woodbury | 7,699 | 7,887 | 65 | 65 | 19,154 | 16,094 | 559 | 316 | 8,312 | 6,638 | 162 | 114 | 35,165 | 30,619 | 786 | 495 | 67,065 | 1.94 |
| Worth | 1,336 | 1,259 | 6 | 3 | 2,100 | 1,851 | 13 | 8 | 1,170 | 980 | 7 | 5 | 4,606 | 4,090 | 26 | 16 | 8,738 | .45 |
| Wright | 2,203 | 2,117 | 6 | 3 | 3,839 | 3,820 | 9 | 6 | 2,093 | 1,809 | 14 | 9 | 8,135 | 7,246 | 29 | 18 | 15,428 | .30 |

# TABLE NO. 12—EXTENT OF EDUCATION.

## Years in School or College, by Counties, According to Age Classes and Sex.

| Counties and Age Classes | | Number who Attended Common or Grammar School | | | | | Number who Attended High or Preparatory School | | | | Number who Attended College | | | | Total who Attended | | |
|---|---|---|---|---|---|---|---|---|---|---|---|---|---|---|---|---|---|
| | | Four years or less | Five years | Six years | Seven years | Eight years or more | One year | Two years | Three years | Four years or more | One year | Two years | Three years | Four years or more | Common or grammar school | High or preparatory school | College |
| **The State:** | | | | | | | | | | | | | | | | | |
| Persons of School Age: | Male | 121,091 | 27,278 | 33,808 | 31,340 | 85,899 | 11,322 | 10,401 | 7,276 | 6,632 | 4,542 | 1,718 | 511 | 338 | 299,416 | 35,631 | 7,109 |
| | Female | 115,185 | 24,976 | 29,753 | 28,277 | 81,371 | 13,711 | 13,781 | 10,393 | 11,993 | 5,113 | 2,106 | 553 | 386 | 279,562 | 49,878 | 8,158 |
| | Total | *236,276* | *52,254* | *63,561* | *59,617* | *167,270* | *25,033* | *24,182* | *17,669* | *18,625* | *9,655* | *3,824* | *1,064* | *724* | *578,978* | *85,509* | *15,267* |
| Persons over School Age: | Male | 50,053 | 23,570 | 53,128 | 55,097 | 378,028 | 15,056 | 22,736 | 14,340 | 30,769 | 23,340 | 16,366 | 8,165 | 19,165 | 559,876 | 82,901 | 67,036 |
| | Female | 30,360 | 16,255 | 42,891 | 45,961 | 342,732 | 16,472 | 27,159 | 20,772 | 56,296 | 21,249 | 16,869 | 7,042 | 12,546 | 478,199 | 120,699 | 57,706 |
| | Total | *80,413* | *39,825* | *96,019* | *101,058* | *720,760* | *31,528* | *49,895* | *35,112* | *87,065* | *44,589* | *33,235* | *15,207* | *31,711* | *1,038,075* | *203,600* | *124,742* |
| State Total: | Male | 171,144 | 50,848 | 86,936 | 86,437 | 463,927 | 26,378 | 33,137 | 21,616 | 37,401 | 27,882 | 18,084 | 8,676 | 19,503 | 859,292 | 118,532 | 74,145 |
| State Total: | Female | 145,545 | 41,231 | 72,644 | 74,238 | 424,103 | 30,183 | 40,940 | 31,165 | 68,289 | 26,362 | 18,975 | 7,595 | 12,932 | 757,761 | 170,577 | 65,864 |
| Grand Total | | *316,689* | *92,079* | *159,580* | *160,675* | *888,030* | *56,561* | *74,077* | *52,781* | *105,690* | *54,244* | *37,059* | *16,271* | *32,435* | *1,617,053* | *289,109* | *140,009* |
| **Adair County:** | | | | | | | | | | | | | | | | | |
| Persons of School Age: | Male | 857 | 151 | 210 | 206 | 606 | 49 | 54 | 55 | 42 | 13 | 3 | 1 | 2 | 2,030 | 200 | 19 |
| | Female | 747 | 155 | 173 | 170 | 557 | 92 | 83 | 69 | 89 | 16 | ------ | 1 | 1 | 1,802 | 333 | 18 |
| | Total | *1,604* | *306* | *383* | *376* | *1,163* | *141* | *137* | *124* | *131* | *29* | *3* | *2* | *3* | *3,832* | *533* | *37* |
| Persons over School Age: | Male | 320 | 137 | 286 | 284 | 2,544 | 107 | 115 | 75 | 108 | 122 | 63 | 45 | 64 | 3,571 | 405 | 294 |
| | Female | 171 | 93 | 207 | 175 | 2,303 | 127 | 171 | 180 | 241 | 136 | 56 | 35 | 47 | 2,949 | 719 | 274 |
| | Total | *491* | *230* | *493* | *459* | *4,847* | *234* | *286* | *255* | *349* | *258* | *119* | *80* | *111* | *6,520* | *1,124* | *568* |
| Total Male | | 1,177 | 288 | 496 | 490 | 3,150 | 156 | 169 | 130 | 150 | 135 | 66 | 46 | 66 | 5,601 | 605 | 313 |
| Total Female | | 918 | 248 | 380 | 345 | 2,860 | 219 | 254 | 249 | 330 | 152 | 56 | 36 | 48 | 4,751 | 1,052 | 292 |
| County Total | | 2,095 | 536 | 876 | 835 | 6,010 | 375 | 423 | 379 | 480 | 287 | 122 | 82 | 114 | 10,352 | 1,657 | 605 |
| **Adams County:** | | | | | | | | | | | | | | | | | |
| Persons of School Age: | Male | 599 | 142 | 160 | 167 | 513 | 35 | 40 | 21 | 18 | 11 | 2 | 2 | ------ | 1,581 | 114 | 15 |
| | Female | 557 | 127 | 133 | 142 | 440 | 76 | 45 | 47 | 42 | 11 | 5 | ------ | ------ | 1,399 | 210 | 16 |
| | Total | *1,156* | *269* | *293* | *309* | *953* | *111* | *85* | *68* | *60* | *22* | *7* | *2* | ------ | *2,980* | *324* | *31* |
| Persons over School Age: | Male | 164 | 81 | 174 | 161 | 2,161 | 91 | 87 | 76 | 71 | 83 | 57 | 34 | 43 | 2,741 | 325 | 217 |
| | Female | 103 | 54 | 113 | 129 | 1,913 | 101 | 146 | 109 | 156 | 95 | 56 | 20 | 42 | 2,312 | 512 | 213 |
| | Total | *267* | *135* | *287* | *290* | *4,074* | *192* | *233* | *185* | *227* | *178* | *113* | *54* | *85* | *5,053* | *837* | *430* |
| Total Male | | 763 | 223 | 334 | 328 | 2,674 | 126 | 127 | 97 | 89 | 94 | 59 | 36 | 43 | 4,322 | 439 | 232 |
| Total Female | | 660 | 181 | 246 | 271 | 2,353 | 177 | 191 | 156 | 198 | 106 | 61 | 20 | 42 | 3,711 | 722 | 229 |
| County Total | | 1,423 | 404 | 580 | 599 | 5,027 | 303 | 318 | 253 | 287 | 200 | 120 | 56 | 85 | 8,033 | 1,161 | 461 |

**Table No. 12**

| Counties and Age Classes | | Number who Attended Common or Grammar School | | | | | Number who Attended High or Preparatory School | | | | Number who Attended College | | | | Total who Attended | | |
|---|---|---|---|---|---|---|---|---|---|---|---|---|---|---|---|---|---|
| | | Four years or less | Five years | Six years | Seven years | Eight years or more | One year | Two years | Three years | Four years or more | One year | Two years | Three years | Four years or more | Common or grammar school | High or preparatory school | College |
| **Allamakee County:** | | | | | | | | | | | | | | | | | |
| Persons of School Age: | Male | 882 | 222 | 280 | 292 | 772 | 39 | 50 | 26 | 39 | 27 | 16 | 7 | 1 | 2,448 | 154 | 51 |
| | Female | 825 | 188 | 237 | 209 | 667 | 87 | 75 | 73 | 71 | 27 | 16 | 8 | 2 | 2,126 | 306 | 53 |
| | Total | *1,707* | *410* | *517* | *501* | *1,439* | *126* | *125* | *99* | *110* | *54* | *32* | *15* | *3* | *4,574* | *460* | *104* |
| Persons over School Age: | Male | 477 | 208 | 445 | 543 | 2,772 | 97 | 126 | 79 | 90 | 150 | 108 | 63 | 81 | 4,445 | 392 | 402 |
| | Female | 295 | 166 | 318 | 438 | 2,498 | 103 | 168 | 113 | 230 | 118 | 120 | 52 | 58 | 3,715 | 614 | 348 |
| | Total | *772* | *374* | *763* | *981* | *5,270* | *200* | *294* | *192* | *320* | *268* | *228* | *115* | *139* | *8,160* | *1,006* | *750* |
| Total Male | | 1,359 | 430 | 725 | 835 | 3,544 | 136 | 176 | 105 | 129 | 177 | 124 | 70 | 82 | 6,893 | 546 | 453 |
| Total Female | | 1,120 | 354 | 555 | 647 | 3,165 | 190 | 243 | 186 | 301 | 145 | 136 | 60 | 60 | 5,841 | 920 | 401 |
| County Total | | 2,479 | 784 | 1,280 | 1,482 | 6,709 | 326 | 419 | 291 | 430 | 322 | 260 | 130 | 142 | 12,734 | 1,466 | 854 |
| **Appanoose County:** | | | | | | | | | | | | | | | | | |
| Persons of School Age: | Male | 1,965 | 397 | 459 | 376 | 1,142 | 114 | 136 | 82 | 66 | 16 | 15 | 4 | 1 | 4,339 | 398 | 36 |
| | Female | 1,891 | 380 | 456 | 324 | 1,085 | 155 | 183 | 139 | 145 | 18 | 9 | 1 | ------ | 4,136 | 622 | 28 |
| | Total | *3,856* | *777* | *915* | *700* | *2,227* | *269* | *319* | *221* | *211* | *34* | *24* | *5* | *1* | *8,475* | *1,020* | *64* |
| Persons over School Age: | Male | 1,419 | 403 | 875 | 604 | 3,862 | 104 | 196 | 126 | 254 | 135 | 100 | 43 | 109 | 7,163 | 680 | 387 |
| | Female | 889 | 294 | 566 | 440 | 3,782 | 161 | 276 | 171 | 472 | 113 | 94 | 40 | 55 | 5,971 | 1,080 | 302 |
| | Total | *2,308* | *697* | *1,441* | *1,044* | *7,644* | *265* | *472* | *297* | *726* | *248* | *194* | *83* | *164* | *13,134* | *1,760* | *689* |
| Total Male | | 3,384 | 800 | 1,334 | 980 | 5,004 | 218 | 332 | 208 | 320 | 151 | 115 | 47 | 110 | 11,502 | 1,078 | 423 |
| Total Female | | 2,780 | 674 | 1,022 | 764 | 4,867 | 316 | 459 | 310 | 617 | 131 | 103 | 41 | 55 | 10,107 | 1,702 | 330 |
| County Total | | 6,164 | 1,474 | 2,356 | 1,744 | 9,871 | 534 | 791 | 518 | 937 | 282 | 218 | 88 | 165 | 21,609 | 2,780 | 753 |
| **Audubon County:** | | | | | | | | | | | | | | | | | |
| Persons of School Age: | Male | 772 | 163 | 202 | 262 | 502 | 50 | 26 | 18 | 27 | 12 | 6 | ------ | ------ | 1,901 | 121 | 18 |
| | Female | 648 | 142 | 179 | 213 | 497 | 57 | 56 | 35 | 48 | 20 | 5 | 1 | ------ | 1,679 | 196 | 26 |
| | Total | *1,420* | *305* | *381* | *475* | *999* | *107* | *82* | *53* | *75* | *32* | *11* | *1* | ------ | *3,580* | *317* | *44* |
| Persons over School Age: | Male | 163 | 114 | 207 | 740 | 1,907 | 83 | 85 | 37 | 100 | 95 | 54 | 25 | 42 | 3,131 | 305 | 216 |
| | Female | 105 | 71 | 147 | 565 | 1,711 | 87 | 86 | 48 | 183 | 47 | ------ | 15 | 30 | 2,599 | 404 | 92 |
| | Total | *268* | *185* | *354* | *1,305* | *3,618* | *170* | *171* | *85* | *283* | *142* | *54* | *40* | *72* | *5,730* | *709* | *308* |
| Total Male | | 935 | 277 | 409 | 1,002 | 2,409 | 133 | 111 | 55 | 127 | 107 | 60 | 25 | 42 | 5,032 | 426 | 234 |
| Total Female | | 753 | 213 | 326 | 778 | 2,208 | 144 | 142 | 83 | 231 | 67 | 5 | 16 | 30 | 4,278 | 600 | 118 |
| County Total | | 1,688 | 490 | 735 | 1,780 | 4,617 | 277 | 253 | 138 | 358 | 174 | 65 | 41 | 72 | 9,310 | 1,026 | 352 |

| | | | | | | | | | | | | | | | | |
|---|---|---|---|---|---|---|---|---|---|---|---|---|---|---|---|---|
| **Benton County:** | | | | | | | | | | | | | | | | |
| Persons of School Age: | Male | 1,237 | 261 | 307 | 309 | 991 | 147 | 106 | 80 | 56 | 41 | 22 | 6 | 6 | 3,105 | 389 | 75 |
| | Female | 1,135 | 242 | 254 | 261 | 875 | 118 | 156 | 132 | 112 | 32 | 27 | 10 | 5 | 2,767 | 518 | 74 |
| | Total | *2,372* | *503* | *561* | *570* | *1,866* | *265* | *262* | *212* | *168* | *73* | *49* | *16* | *11* | *5,872* | *907* | *149* |
| Persons over School Age: | Male | 405 | 185 | 389 | 470 | 4,568 | 169 | 242 | 197 | 280 | 225 | 142 | 80 | 156 | 6,017 | 888 | 603 |
| | Female | 202 | 150 | 286 | 395 | 4,168 | 159 | 274 | 266 | 525 | 203 | 153 | 88 | 101 | 5,201 | 1,224 | 545 |
| | Total | *607* | *335* | *675* | *865* | *8,736* | *328* | *516* | *463* | *805* | *428* | *295* | *168* | *257* | *11,218* | *2,112* | *1,148* |
| Total Male | | 1,642 | 446 | 696 | 779 | 5,559 | 316 | 348 | 277 | 336 | 266 | 164 | 86 | 162 | 9,122 | 1,277 | 678 |
| Total Female | | 1,337 | 392 | 540 | 656 | 5,043 | 277 | 430 | 398 | 637 | 235 | 180 | 98 | 106 | 7,968 | 1,742 | 619 |
| County Total | | 2,979 | 838 | 1,236 | 1,435 | 10,602 | 593 | 778 | 675 | 973 | 501 | 344 | 184 | 268 | 17,090 | 3,019 | 1,297 |
| **Black Hawk County:** | | | | | | | | | | | | | | | | | |
| Persons of School Age: | Male | 2,553 | 545 | 625 | 595 | 1,352 | 300 | 282 | 229 | 119 | 183 | 57 | 10 | 6 | 5,670 | 930 | 256 |
| | Female | 2,550 | 504 | 556 | 537 | 1,348 | 364 | 351 | 314 | 230 | 256 | 107 | 18 | 21 | 5,495 | 1,259 | 402 |
| | Total | *5,103* | *1,049* | *1,181* | *1,132* | *2,700* | *664* | *633* | *543* | *349* | *439* | *164* | *28* | *27* | *11,165* | *2,189* | *658* |
| Persons over School Age: | Male | 1,136 | 373 | 1,280 | 1,307 | 8,103 | 342 | 708 | 642 | 1,019 | 845 | 612 | 296 | 619 | 12,199 | 2,711 | 2,372 |
| | Female | 446 | 280 | 935 | 962 | 7,339 | 499 | 786 | 874 | 1,598 | 910 | 717 | 339 | 505 | 9,962 | 3,757 | 2,471 |
| | Total | *1,582* | *653* | *2,215* | *2,269* | *15,442* | *841* | *1,494* | *1,516* | *2,617* | *1,755* | *1,329* | *635* | *1,124* | *22,161* | *6,468* | *4,843* |
| Total Male | | 3,689 | 918 | 1,905 | 1,902 | 9,455 | 642 | 990 | 871 | 1,138 | 1,028 | 669 | 306 | 625 | 17,869 | 3,641 | 2,628 |
| Total Female | | 2,996 | 784 | 1,491 | 1,499 | 8,687 | 863 | 1,137 | 1,188 | 1,828 | 1,166 | 824 | 357 | 526 | 15,457 | 5,016 | 2,873 |
| County Total | | 6,685 | 1,702 | 3,396 | 3,401 | 18,142 | 1,505 | 2,127 | 2,059 | 2,966 | 2,194 | 1,493 | 663 | 1,151 | 33,326 | 8,657 | 5,501 |
| **Boone County:** | | | | | | | | | | | | | | | | | |
| Persons of School Age: | Male | 1,656 | 331 | 494 | 413 | 1,150 | 138 | 124 | 100 | 73 | 41 | 10 | 2 | 1 | 4,044 | 435 | 54 |
| | Female | 1,349 | 351 | 400 | 368 | 1,055 | 172 | 165 | 126 | 137 | 41 | 14 | 2 | 2 | 3,523 | 600 | 59 |
| | Total | *3,005* | *682* | *894* | *781* | *2,205* | *310* | *289* | *226* | *210* | *82* | *24* | *4* | *3* | *7,567* | *1,035* | *113* |
| Persons over School Age: | Male | 673 | 321 | 744 | 675 | 4,900 | 161 | 297 | 187 | 403 | 239 | 173 | 72 | 199 | 7,313 | 1,048 | 683 |
| | Female | 427 | 211 | 485 | 543 | 4,252 | 193 | 331 | 261 | 721 | 197 | 135 | 59 | 122 | 5,918 | 1,506 | 513 |
| | Total | *1,100* | *532* | *1,229* | *1,218* | *9,152* | *354* | *628* | *448* | *1,124* | *436* | *308* | *131* | *321* | *13,231* | *2,554* | *1,196* |
| Total Male | | 2,329 | 652 | 1,238 | 1,088 | 6,050 | 299 | 421 | 287 | 476 | 280 | 183 | 74 | 200 | 11,357 | 1,483 | 737 |
| Total Female | | 1,776 | 562 | 885 | 911 | 5,307 | 365 | 496 | 387 | 858 | 238 | 149 | 61 | 124 | 9,441 | 2,106 | 572 |
| County Total | | 4,105 | 1,214 | 2,123 | 1,999 | 11,357 | 664 | 917 | 674 | 1,334 | 518 | 332 | 135 | 324 | 20,798 | 3,589 | 1,309 |
| **Bremer County:** | | | | | | | | | | | | | | | | | |
| Persons of School Age: | Male | 849 | 206 | 284 | 248 | 652 | 85 | 68 | 51 | 43 | 37 | 11 | 3 | 7 | 2,239 | 247 | 58 |
| | Female | 861 | 212 | 238 | 221 | 607 | 102 | 78 | 68 | 66 | 31 | 13 | 3 | 2 | 2,139 | 314 | 49 |
| | Total | *1,710* | *418* | *522* | *469* | *1,259* | *187* | *146* | *119* | *109* | *68* | *24* | *6* | *9* | *4,378* | *561* | *107* |
| Persons over School Age: | Male | 354 | 218 | 374 | 473 | 2,550 | 111 | 173 | 102 | 215 | 147 | 105 | 50 | 100 | 3,969 | 601 | 402 |
| | Female | 240 | 182 | 352 | 414 | 2,345 | 131 | 208 | 176 | 346 | 103 | 95 | 25 | 42 | 3,533 | 861 | 265 |
| | Total | *594* | *400* | *726* | *887* | *4,895* | *242* | *381* | *278* | *561* | *250* | *200* | *75* | *142* | *7,502* | *1,462* | *667* |
| Total Male | | 1,203 | 424 | 658 | 721 | 3,202 | 196 | 241 | 153 | 258 | 184 | 116 | 53 | 107 | 6,208 | 848 | 460 |
| Total Female | | 1,101 | 394 | 590 | 635 | 2,952 | 233 | 286 | 244 | 412 | 134 | 108 | 28 | 44 | 5,672 | 1,175 | 314 |
| County Total | | 2,304 | 818 | 1,248 | 1,356 | 6,154 | 429 | 527 | 397 | 670 | 318 | 224 | 81 | 151 | 11,880 | 2,023 | 774 |

| Table No. 12 — Counties and Age Classes | Number who Attended Common or Grammar School | | | | | Number who Attended High or Preparatory School | | | | Number who Attended College | | | | Total who Attended | | |
|---|---|---|---|---|---|---|---|---|---|---|---|---|---|---|---|---|
| | Four years or less | Five years | Six years | Seven years | Eight years or more | One year | Two years | Three years | Four years or more | One year | Two years | Three years | Four years or more | Common or grammar school | High or preparatory school | College |
| **Buchanan County:** | | | | | | | | | | | | | | | | |
| Persons of School Age: Male | 984 | 215 | 260 | 266 | 796 | 96 | 83 | 50 | 28 | 32 | 10 | 6 | 1 | 2,521 | 257 | 49 |
| Female | 900 | 198 | 249 | 205 | 732 | 116 | 131 | 86 | 79 | 42 | 15 | 4 | 4 | 2,284 | 412 | 65 |
| Total | *1,884* | *413* | *509* | *471* | *1,528* | *212* | *214* | *136* | *107* | *74* | *25* | *10* | *5* | *4,805* | *669* | *114* |
| Persons over School Age: Male | 335 | 140 | 292 | 266 | 3,714 | 134 | 151 | 83 | 220 | 177 | 88 | 39 | 163 | 4,751 | 588 | 467 |
| Female | 141 | 74 | 224 | 228 | 3,508 | 173 | 231 | 164 | 410 | 163 | 73 | 38 | 118 | 4,175 | 978 | 392 |
| Total | *476* | *214* | *516* | *494* | *7,222* | *307* | *382* | *247* | *630* | *340* | *161* | *77* | *281* | *8,926* | *1,566* | *859* |
| Total Male | 1,323 | 355 | 552 | 532 | 4,510 | 230 | 234 | 133 | 248 | 209 | 98 | 45 | 164 | 7,272 | 845 | 516 |
| Total Female | 1,041 | 272 | 473 | 433 | 4,240 | 289 | 362 | 250 | 489 | 205 | 88 | 42 | 122 | 6,459 | 1,390 | 457 |
| County Total | 2,364 | 627 | 1,025 | 965 | 8,750 | 519 | 596 | 383 | 737 | 414 | 186 | 87 | 286 | 13,731 | 2,235 | 973 |
| **Buena Vista County:** | | | | | | | | | | | | | | | | |
| Persons of School Age: Male | 916 | 190 | 259 | 297 | 602 | 81 | 81 | 48 | 73 | 34 | 16 | 2 | ------ | 2,264 | 283 | 52 |
| Female | 831 | 195 | 230 | 224 | 555 | 97 | 114 | 75 | 102 | 42 | 26 | 8 | 5 | 2,035 | 388 | 81 |
| Total | *1,747* | *385* | *489* | *521* | *1,157* | *178* | *195* | *123* | *175* | *76* | *42* | *10* | *5* | *4,299* | *671* | *133* |
| Persons over School Age: Male | 176 | 133 | 423 | 643 | 2,793 | 87 | 169 | 100 | 272 | 146 | 129 | 58 | 156 | 4,168 | 628 | 489 |
| Female | 145 | 91 | 291 | 438 | 2,369 | 83 | 164 | 117 | 469 | 151 | 171 | 59 | 96 | 3,334 | 833 | 477 |
| Total | *321* | *224* | *714* | *1,082* | *5,162* | *170* | *333* | *217* | *741* | *297* | *300* | *117* | *252* | *7,502* | *1,461* | *966* |
| Total Male | 1,092 | 323 | 682 | 940 | 3,395 | 168 | 250 | 148 | 345 | 180 | 145 | 60 | 156 | 6,432 | 911 | 541 |
| Total Female | 976 | 286 | 521 | 662 | 2,924 | 180 | 278 | 192 | 571 | 193 | 197 | 67 | 101 | 5,369 | 1,221 | 558 |
| County Total | 2,068 | 609 | 1,203 | 1,602 | 6,319 | 348 | 528 | 340 | 916 | 373 | 342 | 127 | 257 | 11,801 | 2,132 | 1,099 |
| **Butler County:** | | | | | | | | | | | | | | | | |
| Persons of School Age: Male | 1,042 | 222 | 309 | 243 | 760 | 86 | 85 | 53 | 46 | 29 | 8 | 5 | 4 | 2,576 | 270 | 46 |
| Female | 912 | 196 | 275 | 220 | 624 | 101 | 122 | 95 | 82 | 35 | 19 | 3 | 2 | 2,227 | 400 | 59 |
| Total | *1,954* | *418* | *584* | *463* | *1,384* | *187* | *207* | *148* | *128* | *64* | *27* | *8* | *6* | *4,803* | *670* | *105* |
| Persons over School Age: Male | 282 | 152 | 315 | 326 | 3,053 | 126 | 193 | 128 | 196 | 167 | 101 | 50 | 100 | 4,128 | 643 | 418 |
| Female | 165 | 84 | 219 | 230 | 2,860 | 90 | 193 | 172 | 353 | 166 | 118 | 44 | 56 | 3,558 | 808 | 384 |
| Total | *447* | *236* | *534* | *556* | *5,913* | *216* | *386* | *300* | *549* | *333* | *219* | *94* | *156* | *7,686* | *1,451* | *802* |
| Total Male | 1,324 | 374 | 624 | 569 | 3,813 | 212 | 278 | 181 | 242 | 196 | 109 | 55 | 104 | 6,704 | 913 | 464 |
| Total Female | 1,077 | 280 | 494 | 450 | 3,484 | 191 | 315 | 267 | 435 | 201 | 137 | 47 | 58 | 5,785 | 1,208 | 443 |
| County Total | 2,401 | 654 | 1,118 | 1,019 | 7,297 | 403 | 593 | 448 | 677 | 397 | 246 | 102 | 162 | 12,489 | 2,121 | 907 |

| | | | | | | | | | | | | | | | | | |
|---|---|---|---|---|---|---|---|---|---|---|---|---|---|---|---|---|---|
| **Calhoun County:** | | | | | | | | | | | | | | | | | |
| Persons of School Age: | Male | 993 | 218 | 292 | 256 | 705 | 109 | 96 | 71 | 44 | 14 | 6 | 1 | 1 | 2,464 | 320 | 22 |
| | Female | 879 | 216 | 232 | 226 | 598 | 115 | 116 | 110 | 112 | 33 | 9 | 3 | 2 | 2,151 | 453 | 47 |
| | Total | *1,872* | *434* | *524* | *482* | *1,303* | *224* | *212* | *181* | *156* | *47* | *15* | *4* | *3* | *4,615* | *773* | *69* |
| Persons over School Age: | Male | 370 | 197 | 276 | 349 | 3,045 | 132 | 175 | 124 | 181 | 155 | 108 | 64 | 107 | 4,237 | 612 | 434 |
| | Female | 188 | 108 | 212 | 282 | 2,657 | 125 | 235 | 142 | 360 | 157 | 139 | 67 | 67 | 3,447 | 862 | 430 |
| | Total | *558* | *305* | *488* | *631* | *5,702* | *257* | *410* | *266* | *541* | *312* | *247* | *131* | *174* | *7,684* | *1,474* | *864* |
| Total Male | | 1,363 | 415 | 568 | 605 | 3,750 | 241 | 271 | 195 | 225 | 169 | 114 | 65 | 108 | 6,701 | 932 | 456 |
| Total Female | | 1,067 | 324 | 444 | 508 | 3,255 | 240 | 351 | 252 | 472 | 190 | 148 | 70 | 69 | 5,598 | 1,315 | 477 |
| County Total | | 2,430 | 739 | 1,012 | 1,113 | 7,005 | 481 | 622 | 447 | 697 | 359 | 262 | 135 | 177 | 12,299 | 2,247 | 933 |
| **Carroll County:** | | | | | | | | | | | | | | | | | |
| Persons of School Age: | Male | 1,215 | 250 | 375 | 427 | 762 | 93 | 105 | 54 | 62 | 19 | 10 | 3 | 1 | 3,029 | 314 | 33 |
| | Female | 1,133 | 252 | 427 | 409 | 658 | 102 | 137 | 99 | 120 | 25 | 16 | 2 | 1 | 2,879 | 458 | 44 |
| | Total | *2,348* | *502* | *802* | *836* | *1,420* | *195* | *242* | *153* | *182* | *44* | *26* | *5* | *2* | *5,908* | *772* | *77* |
| Persons over School Age: | Male | 582 | 226 | 500 | 678 | 2,957 | 147 | 239 | 142 | 262 | 141 | 113 | 83 | 112 | 4,743 | 790 | 449 |
| | Female | 272 | 239 | 577 | 748 | 2,342 | 164 | 273 | 150 | 409 | 98 | 123 | 60 | 40 | 4,178 | 996 | 321 |
| | Total | *654* | *465* | *1,077* | *1,426* | *5,299* | *311* | *512* | *292* | *671* | *239* | *236* | *143* | *152* | *8,921* | *1,786* | *770* |
| Total Male | | 1,597 | 476 | 875 | 1,105 | 3,719 | 240 | 344 | 196 | 324 | 160 | 123 | 86 | 113 | 7,772 | 1,104 | 482 |
| Total Female | | 1,405 | 491 | 1,004 | 1,157 | 3,000 | 266 | 410 | 249 | 529 | 123 | 139 | 62 | 41 | 7,057 | 1,454 | 365 |
| County Total | | 3,002 | 967 | 1,879 | 2,262 | 6,719 | 506 | 754 | 445 | 853 | 283 | 262 | 148 | 154 | 14,829 | 2,558 | 847 |
| **Cass County:** | | | | | | | | | | | | | | | | | |
| Persons of School Age: | Male | 1,058 | 250 | 291 | 292 | 599 | 111 | 112 | 68 | 67 | 20 | 11 | 2 | 2 | 2,490 | 358 | 35 |
| | Female | 946 | 234 | 266 | 253 | 546 | 145 | 117 | 89 | 161 | 32 | 12 | 2 | 5 | 2,245 | 512 | 51 |
| | Total | *2,004* | *484* | *557* | *545* | *1,145* | *256* | *229* | *157* | *228* | *52* | *23* | *4* | *7* | *4,735* | *870* | *86* |
| Persons over School Age: | Male | 368 | 291 | 530 | 507 | 2,936 | 184 | 215 | 131 | 262 | 178 | 118 | 59 | 121 | 4,632 | 792 | 1,476 |
| | Female | 219 | 194 | 447 | 367 | 2,698 | 210 | 308 | 232 | 550 | 148 | 136 | 60 | 58 | 3,925 | 1,300 | 402 |
| | Total | *587* | *485* | *977* | *874* | *5,634* | *394* | *523* | *363* | *812* | *326* | *254* | *119* | *179* | *8,557* | *2,092* | *1,878* |
| Total Male | | 1,426 | 541 | 821 | 799 | 3,535 | 295 | 327 | 199 | 329 | 198 | 129 | 61 | 123 | 7,122 | 1,150 | 511 |
| Total Female | | 1,165 | 428 | 713 | 620 | 3,244 | 355 | 425 | 321 | 711 | 180 | 148 | 62 | 63 | 6,170 | 1,812 | 453 |
| County Total | | 2,591 | 969 | 1,534 | 1,419 | 6,779 | 650 | 752 | 520 | 1,040 | 378 | 277 | 123 | 186 | 13,292 | 2,962 | 964 |
| **Cedar County:** | | | | | | | | | | | | | | | | | |
| Persons of School Age: | Male | 820 | 175 | 196 | 198 | 728 | 99 | 85 | 78 | 49 | 28 | 4 | 6 | 1 | 2,117 | 311 | 39 |
| | Female | 813 | 174 | 173 | 170 | 679 | 121 | 114 | 103 | 83 | 31 | 16 | 5 | 5 | 2,009 | 421 | 57 |
| | Total | *1,633* | *349* | *369* | *368* | *1,407* | *220* | *199* | *181* | *132* | *59* | *20* | *11* | *6* | *4,126* | *732* | *96* |
| Persons over School Age: | Male | 206 | 122 | 188 | 256 | 3,409 | 147 | 196 | 182 | 217 | 251 | 108 | 68 | 99 | 4,181 | 742 | 526 |
| | Female | 114 | 58 | 126 | 216 | 3,046 | 126 | 251 | 229 | 469 | 163 | 119 | 53 | 79 | 3,560 | 1,075 | 414 |
| | Total | *320* | *180* | *314* | *472* | *6,455* | *273* | *447* | *411* | *686* | *414* | *227* | *121* | *178* | *7,741* | *1,817* | *940* |
| Total Male | | 1,026 | 297 | 384 | 454 | 4,137 | 246 | 281 | 260 | 266 | 279 | 112 | 74 | 100 | 6,298 | 1,053 | 565 |
| Total Female | | 927 | 232 | 299 | 386 | 3,725 | 247 | 365 | 332 | 552 | 194 | 135 | 58 | 84 | 5,569 | 1,496 | 471 |
| County Total | | 1,953 | 529 | 683 | 840 | 7,862 | 493 | 646 | 592 | 818 | 473 | 247 | 132 | 184 | 11,867 | 2,549 | 1,036 |

| Table No. 12 — Counties and Age Classes | Number who Attended Common or Grammar School | | | | | Number who Attended High or Preparatory School | | | | Number who Attended College | | | | Total who Attended | | |
|---|---|---|---|---|---|---|---|---|---|---|---|---|---|---|---|---|
| | Four years or less | Five years | Six years | Seven years | Eight years or more | One year | Two years | Three years | Four years or more | One year | Two years | Three years | Four years or more | Common or grammar school | High or preparatory school | College |
| **Cerro Gordo County:** | | | | | | | | | | | | | | | | |
| Persons of School Age: Male | 1,481 | 339 | 424 | 345 | 1,140 | 154 | 131 | 97 | 101 | 69 | 27 | 6 | 7 | 3,729 | 483 | 109 |
| Female | 1,448 | 278 | 337 | 333 | 941 | 185 | 216 | 106 | 209 | 88 | 37 | 4 | 5 | 3,337 | 716 | 134 |
| Total | *2,929* | *617* | *761* | *678* | *2,081* | *339* | *347* | *203* | *310* | *157* | *64* | *10* | *12* | *7,066* | *1,199* | *243* |
| Persons over School Age: Male | 602 | 442 | 683 | 622 | 5,595 | 231 | 369 | 205 | 717 | 293 | 275 | 151 | 319 | 7,944 | 1,522 | 1,088 |
| Female | 258 | 155 | 306 | 470 | 4,348 | 249 | 377 | 310 | 1,009 | 336 | 284 | 131 | 217 | 5,537 | 1,945 | 968 |
| Total | *860* | *597* | *989* | *1,092* | *9,943* | *480* | *746* | *515* | *1,726* | *629* | *559* | *282* | *536* | *13,481* | *3,467* | *2,006* |
| Total Male | 2,083 | 781 | 1,107 | 967 | 6,735 | 385 | 500 | 302 | 818 | 362 | 302 | 157 | 326 | 11,673 | 2,005 | 1,147 |
| Total Female | 1,706 | 433 | 643 | 803 | 5,289 | 434 | 593 | 416 | 1,218 | 424 | 321 | 135 | 222 | 8,874 | 2,661 | 1,102 |
| County Total | 3,789 | 1,214 | 1,750 | 1,770 | 12,024 | 819 | 1,093 | 718 | 2,036 | 786 | 623 | 292 | 548 | 20,547 | 4,666 | 2,249 |
| **Cherokee County:** | | | | | | | | | | | | | | | | |
| Persons of School Age: Male | 900 | 228 | 212 | 294 | 512 | 92 | 95 | 49 | 62 | 15 | 12 | 1 | 1 | 2,146 | 298 | 29 |
| Female | 732 | 236 | 203 | 177 | 506 | 121 | 97 | 70 | 94 | 23 | 9 | 4 | 1 | 1,854 | 382 | 37 |
| Total | *1,632* | *464* | *415* | *471* | *1,018* | *213* | *192* | *119* | *156* | *38* | *21* | *5* | *2* | *4,000* | *680* | *66* |
| Persons over School Age: Male | 465 | 231 | 271 | 374 | 2,837 | 111 | 151 | 85 | 181 | 137 | 95 | 50 | 95 | 4,178 | 528 | 377 |
| Female | 274 | 106 | 244 | 265 | 2,452 | 103 | 184 | 119 | 358 | 154 | 124 | 54 | 70 | 3,341 | 764 | 402 |
| Total | *739* | *337* | *515* | *639* | *5,289* | *214* | *335* | *204* | *539* | *291* | *219* | *104* | *165* | *7,519* | *1,292* | *779* |
| Total Male | 1,365 | 459 | 483 | 668 | 3,349 | 203 | 246 | 134 | 243 | 152 | 107 | 51 | 96 | 6,324 | 826 | 406 |
| Total Female | 1,006 | 342 | 447 | 442 | 2,958 | 224 | 281 | 189 | 452 | 177 | 133 | 58 | 71 | 5,195 | 1,146 | 439 |
| County Total | 2,371 | 801 | 930 | 1,110 | 6,307 | 427 | 527 | 323 | 695 | 329 | 240 | 109 | 167 | 11,519 | 1,972 | 845 |
| **Chickasaw County:** | | | | | | | | | | | | | | | | |
| Persons of School Age: Male | 1,113 | 216 | 265 | 189 | 706 | 64 | 67 | 30 | 24 | 37 | 13 | 2 | 2 | 2,489 | 185 | 54 |
| Female | 1,061 | 195 | 201 | 213 | 638 | 76 | 100 | 74 | 44 | 38 | 16 | 5 | 1 | 2,308 | 294 | 60 |
| Total | *2,174* | *411* | *466* | *402* | *1,344* | *140* | *167* | *104* | *68* | *75* | *29* | *7* | *3* | *4,797* | *479* | *114* |
| Persons over School Age: Male | 235 | 183 | 358 | 251 | 2,751 | 62 | 108 | 81 | 151 | 177 | 96 | 43 | 85 | 3,778 | 402 | 401 |
| Female | 176 | 127 | 273 | 221 | 2,563 | 53 | 148 | 125 | 320 | 153 | 92 | 42 | 44 | 3,360 | 646 | 331 |
| Total | *411* | *310* | *631* | *472* | *5,314* | *115* | *256* | *206* | *471* | *330* | *188* | *85* | *129* | *7,138* | *1,048* | *732* |
| Total Male | 1,348 | 399 | 623 | 440 | 3,457 | 126 | 175 | 111 | 175 | 214 | 109 | 45 | 87 | 6,267 | 587 | 455 |
| Total Female | 1,237 | 322 | 474 | 434 | 3,201 | 129 | 248 | 199 | 364 | 191 | 108 | 47 | 45 | 5,668 | 940 | 391 |
| County Total | 2,585 | 721 | 1,097 | 874 | 6,658 | 255 | 423 | 310 | 539 | 405 | 217 | 92 | 132 | 11,935 | 1,527 | 846 |

| | | | | | | | | | | | | | | | | |
|---|---|---|---|---|---|---|---|---|---|---|---|---|---|---|---|---|
| Clarke County: | | | | | | | | | | | | | | | | |
| Persons of School Age: Male | 649 | 130 | 185 | 147 | 426 | 55 | 48 | 41 | 41 | 12 | 4 | 2 | ------ | 1,537 | 185 | 18 |
| Female | 570 | 113 | 128 | 93 | 382 | 95 | 66 | 54 | 64 | 8 | 1 | ------ | ------ | 1,286 | 279 | 9 |
| Total | *1,219* | *243* | *313* | *240* | *808* | *159* | *114* | *95* | *105* | *20* | *5* | *2* | ------ | *2,823* | *464* | *27* |
| Persons over School Age: Male | 227 | 146 | 256 | 89 | 1,966 | 80 | 107 | 65 | 84 | 61 | 48 | 39 | 46 | 2,684 | 336 | 194 |
| Female | 137 | 50 | 167 | 89 | 1,876 | 89 | 138 | 84 | 266 | 66 | 51 | 27 | 33 | 2,319 | 577 | 177 |
| Total | *364* | *196* | *423* | *178* | *3,842* | *169* | *245* | *149* | *350* | *127* | *99* | *66* | *79* | *5,003* | *913* | *371* |
| Total Male | 876 | 276 | 441 | 236 | 2,392 | 135 | 155 | 106 | 125 | 73 | 52 | 41 | 46 | 4,221 | 521 | 212 |
| Total Female | 707 | 163 | 295 | 182 | 2,258 | 184 | 204 | 138 | 330 | 74 | 52 | 27 | 33 | 3,605 | 856 | 186 |
| County Total | 1,583 | 439 | 736 | 418 | 4,650 | 319 | 359 | 244 | 455 | 147 | 104 | 68 | 79 | 7,826 | 1,377 | 398 |
| Clay County: | | | | | | | | | | | | | | | | |
| Persons of School Age: Male | 750 | 171 | 205 | 192 | 582 | 92 | 73 | 47 | 57 | 15 | 9 | 3 | 1 | 1,900 | 269 | 28 |
| Female | 708 | 154 | 181 | 169 | 483 | 121 | 113 | 82 | 79 | 31 | 9 | 5 | 4 | 1,695 | 395 | 49 |
| Total | *1,458* | *325* | *386* | *361* | *1,065* | *213* | *186* | *129* | *136* | *46* | *18* | *8* | *5* | *3,595* | *664* | *77* |
| Persons over School Age: Male | 187 | 107 | 311 | 310 | 2,576 | 109 | 128 | 78 | 191 | 171 | 92 | 58 | 118 | 3,491 | 506 | 439 |
| Female | 62 | 63 | 170 | 213 | 2,234 | 120 | 160 | 109 | 317 | 146 | 92 | 64 | 55 | 2,742 | 706 | 357 |
| Total | *249* | *170* | *481* | *523* | *4,810* | *229* | *288* | *187* | *508* | *317* | *184* | *122* | *173* | *6,233* | *1,212* | *796* |
| Total Male | 937 | 278 | 516 | 502 | 3,158 | 201 | 201 | 125 | 248 | 186 | 101 | 61 | 119 | 5,391 | 775 | 467 |
| Total Female | 770 | 217 | 351 | 382 | 2,717 | 241 | 273 | 191 | 396 | 177 | 101 | 69 | 59 | 4,437 | 1,101 | 406 |
| County Total | 1,707 | 495 | 867 | 884 | 5,875 | 442 | 474 | 316 | 644 | 363 | 202 | 130 | 178 | 9,828 | 1,876 | 873 |
| Clayton County: | | | | | | | | | | | | | | | | |
| Persons of School Age: Male | 1,360 | 328 | 435 | 351 | 996 | 90 | 106 | 62 | 62 | 25 | 15 | 3 | 3 | 3,470 | 320 | 46 |
| Female | 1,296 | 286 | 361 | 324 | 1,022 | 123 | 113 | 95 | 102 | 39 | 11 | 7 | 3 | 3,289 | 433 | 60 |
| Total | *2,656* | *614* | *796* | *675* | *2,018* | *213* | *219* | *157* | *164* | *64* | *26* | *10* | *6* | *6,759* | *753* | *106* |
| Persons over School Age: Male | 628 | 341 | 718 | 657 | 3,963 | 123 | 188 | 151 | 186 | 201 | 112 | 53 | 133 | 6,307 | 648 | 499 |
| Female | 410 | 253 | 603 | 582 | 3,704 | 117 | 214 | 228 | 333 | 153 | 100 | 44 | 80 | 5,552 | 892 | 377 |
| Total | *1,038* | *594* | *1,321* | *1,239* | *7,667* | *240* | *402* | *379* | *519* | *354* | *212* | *97* | *213* | *11,859* | *1,540* | *876* |
| Total Male | 1,988 | 669 | 1,153 | 1,008 | 4,959 | 213 | 294 | 213 | 248 | 226 | 127 | 56 | 136 | 9,777 | 968 | 545 |
| Total Female | 1,706 | 539 | 964 | 906 | 4,726 | 240 | 327 | 323 | 435 | 192 | 111 | 51 | 83 | 8,841 | 1,325 | 437 |
| County Total | 3,694 | 1,208 | 2,117 | 1,914 | 9,685 | 453 | 621 | 536 | 683 | 418 | 238 | 107 | 219 | 18,618 | 2,293 | 982 |
| Clinton County: | | | | | | | | | | | | | | | | |
| Persons of School Age: Male | 1,969 | 457 | 590 | 533 | 1,666 | 232 | 182 | 109 | 106 | 135 | 34 | 12 | 6 | 5,215 | 629 | 187 |
| Female | 2,062 | 435 | 629 | 551 | 1,668 | 324 | 286 | 182 | 224 | 110 | 25 | 4 | 3 | 5,345 | 1,016 | 142 |
| Total | *4,031* | *892* | *1,219* | *1,084* | *3,334* | *556* | *468* | *291* | *330* | *245* | *59* | *16* | *9* | *10,560* | *1,645* | *329* |
| Persons over School Age: Male | 815 | 561 | 1,200 | 1,163 | 7,956 | 266 | 637 | 203 | 528 | 541 | 251 | 164 | 301 | 11,696 | 1,634 | 1,257 |
| Female | 440 | 415 | 879 | 985 | 7,274 | 274 | 658 | 449 | 1,227 | 412 | 261 | 119 | 134 | 9,993 | 2,608 | 926 |
| Total | *1,255* | *976* | *2,079* | *2,148* | *15,231* | *540* | *1,295* | *652* | *1,755* | *953* | *512* | *283* | *435* | *21,689* | *4,242* | *2,183* |
| Total Male | 2,784 | 1,018 | 1,790 | 1,696 | 9,623 | 498 | 819 | 312 | 634 | 676 | 285 | 176 | 307 | 16,911 | 2,263 | 1,444 |
| Total Female | 2,502 | 850 | 1,508 | 1,536 | 8,942 | 598 | 944 | 631 | 1,451 | 522 | 286 | 123 | 137 | 15,338 | 3,624 | 1,068 |
| County Total | 5,286 | 1,868 | 3,298 | 3,232 | 18,565 | 1,096 | 1,763 | 943 | 2,085 | 1,198 | 571 | 299 | 444 | 32,249 | 5,887 | 2,512 |

| Table No. 12 — Counties and Age Classes | Number who Attended Common or Grammar School | | | | | Number who Attended High or Preparatory School | | | | Number who Attended College | | | | Total who Attended | | |
|---|---|---|---|---|---|---|---|---|---|---|---|---|---|---|---|---|
| | Four years or less | Five years | Six years | Seven years | Eight years or more | One year | Two years | Three years | Four years or more | One year | Two years | Three years | Four years or more | Common or grammar school | High or preparatory school | College |
| **Crawford County:** | | | | | | | | | | | | | | | | |
| Persons of School Age: Male | 1,008 | 245 | 320 | 257 | 950 | 74 | 75 | 54 | 64 | 33 | 15 | 4 | 2 | 2,780 | 267 | 54 |
| Female | 942 | 212 | 253 | 236 | 951 | 97 | 92 | 72 | 109 | 45 | 13 | 6 | 1 | 2,594 | 370 | 65 |
| Total | *1,950* | *457* | *573* | *493* | *1,901* | *171* | *167* | *126* | *173* | *78* | *28* | *10* | *3* | *5,374* | *637* | *119* |
| Persons over School Age: Male | 452 | 182 | 394 | 394 | 3,810 | 83 | 158 | 80 | 160 | 147 | 105 | 55 | 137 | 5,232 | 481 | 444 |
| Female | 262 | 126 | 321 | 400 | 3,119 | 73 | 141 | 92 | 342 | 139 | 133 | 46 | 74 | 4,228 | 648 | 392 |
| Total | *714* | *308* | *715* | *794* | *6,929* | *156* | *299* | *172* | *502* | *286* | *238* | *101* | *211* | *9,460* | *1,129* | *836* |
| Total Male | 1,460 | 427 | 714 | 651 | 4,760 | 157 | 233 | 134 | 224 | 180 | 120 | 59 | 139 | 8,012 | 748 | 498 |
| Total Female | 1,204 | 338 | 574 | 636 | 4,070 | 170 | 233 | 164 | 451 | 184 | 146 | 52 | 75 | 6,822 | 1,018 | 457 |
| County Total | 2,664 | 765 | 1,288 | 1,287 | 8,830 | 327 | 466 | 298 | 675 | 364 | 266 | 111 | 214 | 14,834 | 1,766 | 955 |
| **Dallas County:** | | | | | | | | | | | | | | | | |
| Persons of School Age: Male | 1,288 | 305 | 330 | 277 | 913 | 129 | 131 | 89 | 85 | 21 | 8 | 2 | 3 | 3,113 | 434 | 34 |
| Female | 1,225 | 273 | 297 | 293 | 771 | 172 | 139 | 155 | 127 | 57 | 15 | 7 | 2 | 2,859 | 593 | 81 |
| Total | *2,513* | *578* | *627* | *570* | *1,684* | *301* | *270* | *244* | *212* | *78* | *23* | *9* | *5* | *5,972* | *1,027* | *115* |
| Persons over School Age: Male | 688 | 329 | 464 | 401 | 4,038 | 224 | 308 | 231 | 373 | 281 | 203 | 92 | 159 | 5,920 | 1,136 | 735 |
| Female | 339 | 198 | 317 | 315 | 3,697 | 222 | 375 | 326 | 697 | 264 | 212 | 105 | 123 | 4,866 | 1,620 | 704 |
| Total | *1,027* | *527* | *781* | *716* | *7,735* | *446* | *683* | *557* | *1,070* | *545* | *415* | *197* | *282* | *10,786* | *2,756* | *1,439* |
| Total Male | 1,976 | 634 | 794 | 678 | 4,951 | 353 | 439 | 320 | 458 | 302 | 211 | 94 | 162 | 9,033 | 1,570 | 769 |
| Total Female | 1,564 | 471 | 614 | 608 | 4,468 | 394 | 514 | 481 | 824 | 321 | 227 | 112 | 125 | 7,725 | 2,213 | 785 |
| County Total | 3,540 | 1,105 | 1,408 | 1,286 | 9,419 | 747 | 953 | 801 | 1,282 | 623 | 438 | 206 | 287 | 16,758 | 3,783 | 1,554 |
| **Davis County:** | | | | | | | | | | | | | | | | |
| Persons of School Age: Male | 695 | 173 | 217 | 183 | 588 | 39 | 25 | 15 | 11 | 46 | 6 | 1 | 2 | 1,856 | 90 | 55 |
| Female | 706 | 137 | 173 | 144 | 587 | 48 | 34 | 22 | 14 | 60 | 12 | 2 | 3 | 1,747 | 118 | 77 |
| Total | *1,401* | *310* | *390* | *327* | *1,175* | *87* | *59* | *37* | *25* | *106* | *18* | *3* | *5* | *3,603* | *208* | *132* |
| Persons over School Age: Male | 166 | 110 | 150 | 205 | 2,511 | 60 | 50 | 28 | 42 | 235 | 121 | 49 | 59 | 3,142 | 180 | 464 |
| Female | 139 | 76 | 177 | 220 | 2,329 | 58 | 70 | 35 | 92 | 233 | 137 | 39 | 37 | 2,941 | 255 | 446 |
| Total | *305* | *186* | *327* | *425* | *4,840* | *118* | *120* | *63* | *134* | *468* | *258* | *88* | *96* | *6,083* | *435* | *910* |
| Total Male | 861 | 283 | 367 | 388 | 3,099 | 99 | 75 | 43 | 53 | 281 | 27 | 50 | 61 | 4,998 | 270 | 519 |
| Total Female | 845 | 213 | 350 | 364 | 2,916 | 106 | 104 | 57 | 106 | 293 | 149 | 41 | 40 | 4,688 | 373 | 523 |
| County Total | 1,706 | 496 | 717 | 752 | 6,015 | 205 | 179 | 100 | 159 | 574 | 176 | 91 | 101 | 9,686 | 643 | 1,042 |

| | | | | | | | | | | | | | | | | |
|---|---|---|---|---|---|---|---|---|---|---|---|---|---|---|---|---|
| **Decatur County:** | | | | | | | | | | | | | | | | |
| Persons of School Age: | Male | 1,045 | 220 | 243 | 187 | 694 | 73 | 83 | 52 | 60 | 27 | 11 | ------ | 3 | 2,389 | 268 | 41 |
| | Female | 983 | 171 | 220 | 183 | 626 | 102 | 100 | 69 | 104 | 24 | 16 | 2 | 1 | 2,183 | 375 | 43 |
| | Total | *2,028* | *391* | *463* | *370* | *1,320* | *175* | *183* | *121* | *164* | *51* | *27* | *2* | *4* | *4,572* | *643* | *84* |
| Persons over School Age: | Male | 503 | 190 | 412 | 159 | 2,452 | 92 | 177 | 184 | 192 | 131 | 115 | 60 | 57 | 3,716 | 645 | 363 |
| | Female | 382 | 137 | 366 | 154 | 2,354 | 98 | 235 | 225 | 381 | 110 | 80 | 37 | 33 | 3,393 | 939 | 260 |
| | Total | *885* | *327* | *778* | *313* | *4,806* | *190* | *412* | *409* | *573* | *241* | *195* | *97* | *90* | *7,109* | *1,584* | *623* |
| Total Male | | 1,548 | 410 | 655 | 346 | 3,146 | 165 | 260 | 236 | 252 | 158 | 126 | 60 | 60 | 6,105 | 913 | 404 |
| Total Female | | 1,365 | 308 | 586 | 337 | 2,980 | 200 | 335 | 294 | 485 | 134 | 96 | 39 | 34 | 5,576 | 1,314 | 303 |
| County Total | | 2,913 | 718 | 1,241 | 683 | 6,126 | 365 | 595 | 530 | 737 | 292 | 222 | 99 | 94 | 11,681 | 2,227 | 707 |
| **Delaware County:** | | | | | | | | | | | | | | | | | |
| Persons of School Age: | Male | 988 | 243 | 324 | 315 | 665 | 97 | 87 | 80 | 35 | 34 | 12 | 6 | 2 | 2,535 | 299 | 54 |
| | Female | 995 | 229 | 255 | 318 | 547 | 104 | 136 | 75 | 81 | 30 | 18 | 6 | 7 | 2,344 | 396 | 61 |
| | Total | *1,983* | *472* | *579* | *633* | *1,212* | *201* | *223* | *155* | *116* | *64* | *30* | *12* | *9* | *4,879* | *695* | *115* |
| Persons over School Age: | Male | 355 | 159 | 496 | 516 | 2,637 | 121 | 166 | 88 | 176 | 192 | 117 | 73 | 155 | 4,163 | 551 | 537 |
| | Female | 207 | 136 | 345 | 443 | 2,538 | 136 | 224 | 134 | 374 | 171 | 131 | 60 | 142 | 3,669 | 868 | 504 |
| | Total | *562* | *295* | *841* | *959* | *5,175* | *257* | *390* | *222* | *550* | *363* | *248* | *133* | *297* | *7,832* | *1,419* | *1,041* |
| Total Male | | 1,343 | 402 | 820 | 831 | 3,302 | 218 | 253 | 168 | 211 | 226 | 129 | 79 | 157 | 6,698 | 850 | 591 |
| Total Female | | 1,202 | 365 | 600 | 761 | 3,085 | 240 | 360 | 209 | 455 | 201 | 149 | 66 | 149 | 6,013 | 1,264 | 565 |
| County Total | | 2,545 | 767 | 1,420 | 1,592 | 6,387 | 458 | 613 | 377 | 666 | 427 | 278 | 145 | 306 | 12,711 | 2,114 | 1,156 |
| **Des Moines County:** | | | | | | | | | | | | | | | | | |
| Persons of School Age: | Male | 1,442 | 402 | 435 | 527 | 1,149 | 214 | 128 | 72 | 82 | 43 | 10 | 7 | 2 | 3,955 | 496 | 62 |
| | Female | 1,488 | 379 | 412 | 528 | 1,220 | 223 | 204 | 133 | 147 | 36 | 12 | 3 | 5 | 4,027 | 707 | 56 |
| | Total | *2,930* | *781* | *847* | *1,055* | *2,369* | *437* | *332* | *205* | *229* | *79* | *22* | *10* | *7* | *7,982* | *1,203* | *118* |
| Persons over School Age: | Male | 844 | 453 | 837 | 1,491 | 5,349 | 467 | 405 | 210 | 382 | 240 | 184 | 104 | 242 | 8,974 | 1,464 | 770 |
| | Female | 667 | 400 | 724 | 1,434 | 5,472 | 400 | 483 | 305 | 846 | 224 | 203 | 74 | 147 | 8,697 | 2,034 | 648 |
| | Total | *1,511* | *853* | *1,561* | *2,925* | *10,821* | *867* | *888* | *515* | *1,228* | *464* | *387* | *178* | *389* | *17,671* | *3,498* | *1,418* |
| Total Male | | 2,286 | 855 | 1,272 | 2,018 | 6,498 | 681 | 533 | 282 | 464 | 283 | 194 | 111 | 244 | 12,929 | 1,960 | 832 |
| Total Female | | 2,155 | 779 | 1,136 | 1,962 | 6,692 | 623 | 687 | 438 | 993 | 260 | 215 | 77 | 152 | 12,724 | 2,741 | 704 |
| County Total | | 4,441 | 1,634 | 2,408 | 3,980 | 13,190 | 1,304 | 1,220 | 720 | 1,457 | 543 | 409 | 188 | 396 | 25,653 | 4,701 | 1,536 |
| **Dickinson County:** | | | | | | | | | | | | | | | | | |
| Persons of School Age: | Male | 548 | 115 | 172 | 134 | 403 | 55 | 38 | 34 | 42 | 5 | ------ | ------ | 3 | 1,372 | 169 | 8 |
| | Female | 452 | 99 | 137 | 117 | 351 | 61 | 65 | 59 | 66 | 13 | ------ | ------ | 2 | 1,156 | 251 | 15 |
| | Total | *1,000* | *214* | *309* | *251* | *754* | *116* | *103* | *93* | *108* | *18* | ------ | ------ | *5* | *2,528* | *420* | *23* |
| Persons over School Age: | Male | 151 | 108 | 219 | 184 | 1,545 | 65 | 105 | 67 | 119 | 52 | 54 | 27 | 66 | 2,207 | 356 | 199 |
| | Female | 66 | 50 | 102 | 130 | 1,341 | 55 | 119 | 90 | 216 | 64 | 55 | 24 | 45 | 1,689 | 480 | 188 |
| | Total | *217* | *158* | *321* | *314* | *2,886* | *120* | *224* | *157* | *335* | *116* | *109* | *51* | *111* | *3,896* | *836* | *387* |
| Total Male | | 699 | 223 | 391 | 318 | 1,948 | 120 | 143 | 101 | 161 | 57 | 54 | 27 | 69 | 3,579 | 525 | 207 |
| Total Female | | 518 | 149 | 239 | 247 | 1,692 | 116 | 184 | 149 | 282 | 77 | 55 | 24 | 47 | 2,845 | 731 | 203 |
| County Total | | 1,217 | 372 | 630 | 565 | 3,640 | 236 | 327 | 250 | 443 | 134 | 109 | 51 | 116 | 6,424 | 1,256 | 410 |

**Table No. 12**

| Counties and Age Classes | | Number who Attended Common or Grammar School | | | | | Number who Attended High or Preparatory School | | | | Number who Attended College | | | | Total who Attended | | |
|---|---|---|---|---|---|---|---|---|---|---|---|---|---|---|---|---|---|
| | | Four years or less | Five years | Six years | Seven years | Eight years or more | One year | Two years | Three years | Four years or more | One year | Two years | Three years | Four years or more | Common or grammar school | High or preparatory school | College |
| **Dubuque County:** | | | | | | | | | | | | | | | | | |
| Persons of School Age: | Male | 2,719 | 607 | 913 | 794 | 2,247 | 292 | 250 | 157 | 181 | 188 | 93 | 35 | 38 | 7,280 | 880 | 354 |
| | Female | 2,691 | 584 | 911 | 810 | 2,456 | 279 | 307 | 153 | 234 | 203 | 73 | 20 | 18 | 7,452 | 973 | 314 |
| | Total | *5,410* | *1,191* | *1,824* | *1,604* | *4,703* | *571* | *557* | *310* | *415* | *391* | *166* | *55* | *56* | *14,732* | *1,853* | *668* |
| Persons over School Age: | Male | 985 | 582 | 1,323 | 2,220 | 10,147 | 266 | 442 | 178 | 554 | 531 | 412 | 206 | 469 | 15,257 | 1,440 | 1,618 |
| | Female | 851 | 481 | 1,311 | 2,076 | 9,880 | 325 | 589 | 300 | 1,167 | 377 | 330 | 125 | 204 | 14,599 | 2,381 | 1,036 |
| | Total | *1,836* | *1,063* | *2,634* | *4,296* | *20,027* | *591* | *1,031* | *478* | *1,721* | *908* | *742* | *331* | *673* | *29,856* | *3,821* | *2,654* |
| Total Male | | 3,704 | 1,189 | 2,236 | 3,014 | 12,394 | 558 | 692 | 335 | 735 | 719 | 505 | 241 | 507 | 22,537 | 2,320 | 1,972 |
| Total Female | | 3,542 | 1,065 | 2,222 | 2,886 | 12,336 | 604 | 896 | 453 | 1,401 | 580 | 403 | 145 | 222 | 22,051 | 3,354 | 1,350 |
| County Total | | 7,246 | 2,254 | 4,458 | 5,900 | 24,730 | 1,162 | 1,588 | 788 | 2,136 | 1,299 | 908 | 386 | 729 | 44,588 | 5,674 | 3,322 |
| **Emmet County:** | | | | | | | | | | | | | | | | | |
| Persons of School Age: | Male | 727 | 126 | 192 | 157 | 403 | 38 | 40 | 27 | 18 | 19 | 5 | 3 | ------ | 1,605 | 123 | 27 |
| | Female | 703 | 119 | 141 | 122 | 367 | 74 | 73 | 38 | 38 | 23 | 12 | 4 | ------ | 1,452 | 223 | 39 |
| | Total | *1,430* | *245* | *333* | *279* | *770* | *112* | *113* | *65* | *56* | *42* | *17* | *7* | ------ | *3,057* | *346* | *66* |
| Persons over School Age: | Male | 163 | 113 | 168 | 323 | 1,909 | 81 | 107 | 71 | 131 | 112 | 61 | 34 | 63 | 2,676 | 390 | 270 |
| | Female | 84 | 57 | 111 | 237 | 1,582 | 85 | 111 | 76 | 248 | 88 | 81 | 33 | 40 | 2,071 | 520 | 242 |
| | Total | *247* | *170* | *279* | *560* | *3,491* | *166* | *218* | *147* | *379* | *200* | *142* | *67* | *103* | *4,747* | *910* | *512* |
| Total Male | | 890 | 239 | 360 | 480 | 2,312 | 119 | 147 | 98 | 149 | 131 | 66 | 37 | 63 | 4,281 | 513 | 297 |
| Total Female | | 787 | 176 | 252 | 359 | 1,949 | 159 | 184 | 114 | 286 | 111 | 93 | 37 | 40 | 3,523 | 743 | 281 |
| County Total | | 1,677 | 415 | 612 | 839 | 4,261 | 278 | 331 | 212 | 435 | 242 | 159 | 74 | 103 | 7,804 | 1,256 | 578 |
| **Fayette County:** | | | | | | | | | | | | | | | | | |
| Persons of School Age: | Male | 1,531 | 337 | 454 | 355 | 1,136 | 122 | 101 | 109 | 100 | 49 | 18 | 6 | 6 | 3,813 | 432 | 79 |
| | Female | 1,404 | 289 | 391 | 313 | 1,091 | 120 | 138 | 112 | 163 | 48 | 23 | 10 | 4 | 3,488 | 533 | 85 |
| | Total | *2,935* | *626* | *845* | *668* | *2,227* | *242* | *239* | *221* | *263* | *97* | *41* | *16* | *10* | *7,301* | *965* | *164* |
| Persons over School Age: | Male | 647 | 257 | 865 | 659 | 4,774 | 154 | 176 | 179 | 329 | 215 | 122 | 75 | 228 | 7,202 | 838 | 640 |
| | Female | 355 | 194 | 660 | 536 | 4,355 | 192 | 265 | 239 | 590 | 253 | 150 | 86 | 187 | 6,100 | 1,286 | 676 |
| | Total | *1,002* | *451* | *1,525* | *1,195* | *9,129* | *346* | *441* | *418* | *919* | *468* | *272* | *161* | *415* | *13,302* | *2,124* | *1,316* |
| Total Male | | 2,178 | 594 | 1,319 | 1,014 | 5,910 | 276 | 277 | 288 | 429 | 264 | 140 | 81 | 234 | 11,015 | 1,270 | 719 |
| Total Female | | 1,759 | 483 | 1,051 | 849 | 5,446 | 312 | 403 | 351 | 753 | 301 | 173 | 96 | 191 | 9,588 | 1,819 | 761 |
| County Total | | 3,937 | 1,077 | 2,370 | 1,863 | 11,356 | 588 | 680 | 639 | 1,182 | 565 | 313 | 177 | 425 | 20,603 | 3,089 | 1,480 |

| | | | | | | | | | | | | | | | | |
|---|---|---|---|---|---|---|---|---|---|---|---|---|---|---|---|---|
| **Floyd County:** | | | | | | | | | | | | | | | | |
| Persons of School Age: | Male | 876 | 199 | 287 | 243 | 522 | 123 | 83 | 64 | 47 | 36 | 15 | 2 | ------ | 2,127 | 317 | 53 |
| | Female | 761 | 188 | 206 | 236 | 489 | 149 | 100 | 98 | 79 | 37 | 22 | 9 | 7 | 1,880 | 426 | 75 |
| | Total | *1,637* | *387* | *499* | *479* | *1,011* | *272* | *183* | *162* | *126* | *73* | *37* | *11* | *7* | *4,007* | *743* | *128* |
| Persons over School Age: | Male | 295 | 123 | 443 | 496 | 2,934 | 164 | 218 | 186 | 263 | 133 | 110 | 77 | 133 | 4,291 | 831 | 453 |
| | Female | 173 | 74 | 357 | 475 | 2,604 | 169 | 274 | 225 | 580 | 149 | 126 | 82 | 106 | 3,683 | 1,248 | 463 |
| | Total | *468* | *197* | *800* | *971* | *5,538* | *333* | *492* | *411* | *843* | *282* | *236* | *159* | *239* | *7,974* | *2,079* | *916* |
| Total Male | | 1,171 | 322 | 730 | 739 | 3,456 | 287 | 301 | 250 | 310 | 169 | 125 | 79 | 133 | 6,418 | 1,148 | 506 |
| Total Female | | 934 | 262 | 563 | 711 | 3,093 | 318 | 374 | 323 | 659 | 186 | 148 | 91 | 113 | 5,563 | 1,674 | 538 |
| County Total | | 2,105 | 584 | 1,293 | 1,450 | 6,549 | 605 | 675 | 573 | 969 | 355 | 273 | 170 | 246 | 11,981 | 2,822 | 1,044 |
| **Franklin County:** | | | | | | | | | | | | | | | | | |
| Persons of School Age: | Male | 945 | 206 | 239 | 252 | 719 | 75 | 60 | 30 | 34 | 23 | 9 | 3 | 3 | 2,361 | 199 | 38 |
| | Female | 842 | 177 | 207 | 239 | 608 | 81 | 67 | 44 | 50 | 38 | 14 | 5 | 2 | 2,073 | 242 | 59 |
| | Total | *1,787* | *383* | *446* | *491* | *1,327* | *156* | *127* | *74* | *84* | *61* | *23* | *8* | *5* | *4,434* | *441* | *97* |
| Persons over School Age: | Male | 283 | 160 | 290 | 385 | 2,698 | 103 | 126 | 85 | 122 | 185 | 111 | 41 | 91 | 3,816 | 436 | 428 |
| | Female | 142 | 117 | 231 | 322 | 2,192 | 108 | 194 | 121 | 193 | 184 | 96 | 57 | 57 | 3,004 | 616 | 394 |
| | Total | *425* | *277* | *521* | *707* | *4,890* | *211* | *320* | *206* | *315* | *369* | *207* | *98* | *148* | *6,820* | *1,052* | *822* |
| Total Male | | 1,228 | 366 | 529 | 637 | 3,417 | 178 | 186 | 115 | 156 | 208 | 120 | 44 | 94 | 6,177 | 635 | 466 |
| Total Female | | 984 | 294 | 438 | 561 | 2,800 | 189 | 261 | 165 | 243 | 222 | 110 | 62 | 59 | 5,077 | 858 | 453 |
| County Total | | 2,212 | 660 | 967 | 1,198 | 6,217 | 367 | 447 | 280 | 399 | 430 | 230 | 106 | 153 | 11,254 | 1,493 | 919 |
| **Fremont County:** | | | | | | | | | | | | | | | | | |
| Persons of School Age: | Male | 948 | 185 | 237 | 204 | 531 | 83 | 77 | 79 | 63 | 36 | 11 | 4 | 2 | 2,105 | 302 | 53 |
| | Female | 843 | 155 | 211 | 179 | 529 | 109 | 115 | 88 | 116 | 40 | 17 | 6 | 7 | 1,917 | 428 | 70 |
| | Total | *1,791* | *340* | *448* | *383* | *1,060* | *192* | *192* | *167* | *179* | *76* | *28* | *10* | *9* | *4,022* | *730* | *123* |
| Persons over School Age: | Male | 514 | 228 | 411 | 243 | 2,074 | 141 | 179 | 98 | 189 | 208 | 120 | 61 | 101 | 3,470 | 607 | 490 |
| | Female | 243 | 154 | 400 | 195 | 1,926 | 104 | 218 | 152 | 397 | 204 | 142 | 45 | 107 | 2,918 | 871 | 498 |
| | Total | *757* | *382* | *811* | *438* | *4,000* | *245* | *397* | *250* | *586* | *412* | *262* | *106* | *208* | *6,388* | *1,478* | *988* |
| Total Male | | 1,462 | 413 | 648 | 447 | 2,605 | 224 | 256 | 177 | 252 | 244 | 131 | 65 | 103 | 5,575 | 909 | 543 |
| Total Female | | 1,086 | 309 | 611 | 374 | 2,455 | 213 | 333 | 240 | 513 | 244 | 159 | 51 | 114 | 4,835 | 1,299 | 568 |
| County Total | | 2,548 | 722 | 1,259 | 821 | 5,060 | 437 | 589 | 417 | 765 | 488 | 290 | 116 | 217 | 10,410 | 2,208 | 1,111 |
| **Greene County:** | | | | | | | | | | | | | | | | | |
| Persons of School Age: | Male | 884 | 186 | 237 | 195 | 623 | 90 | 69 | 48 | 34 | 9 | 8 | 1 | ------ | 2,125 | 241 | 18 |
| | Female | 862 | 174 | 231 | 189 | 617 | 84 | 82 | 61 | 78 | 20 | 7 | 2 | 3 | 2,073 | 305 | 32 |
| | Total | *1,746* | *360* | *468* | *384* | *1,240* | *174* | *151* | *109* | *112* | *29* | *15* | *3* | *3* | *4,198* | *546* | *50* |
| Persons over School Age: | Male | 269 | 137 | 351 | 244 | 2,843 | 149 | 189 | 105 | 171 | 109 | 102 | 32 | 97 | 3,844 | 614 | 340 |
| | Female | 136 | 84 | 210 | 165 | 2,641 | 112 | 240 | 160 | 357 | 95 | 90 | 32 | 56 | 3,236 | 869 | 273 |
| | Total | *405* | *221* | *561* | *409* | *5,484* | *261* | *429* | *265* | *528* | *204* | *192* | *64* | *153* | *7,080* | *1,483* | *613* |
| Total Male | | 1,153 | 323 | 588 | 439 | 3,466 | 239 | 258 | 153 | 205 | 118 | 110 | 33 | 97 | 5,969 | 855 | 358 |
| Total Female | | 998 | 258 | 441 | 354 | 3,258 | 196 | 322 | 221 | 435 | 115 | 97 | 34 | 59 | 5,309 | 1,174 | 305 |
| County Total | | 2,151 | 581 | 1,029 | 793 | 6,724 | 435 | 580 | 374 | 640 | 233 | 207 | 67 | 156 | 11,278 | 2,029 | 663 |

**Table No. 12**

| Counties and Age Classes | Number who Attended Common or Grammar School | | | | | Number who Attended High or Preparatory School | | | | Number who Attended College | | | | Total who Attended | | |
|---|---|---|---|---|---|---|---|---|---|---|---|---|---|---|---|---|
| | Four years or less | Five years | Six years | Seven years | Eight years or more | One year | Two years | Three years | Four years or more | One year | Two years | Three years | Four years or more | Common or grammar school | High or preparatory school | College |
| **Grundy County:** | | | | | | | | | | | | | | | | |
| Persons of School Age: Male | 772 | 163 | 203 | 190 | 601 | 46 | 58 | 38 | 33 | 27 | 9 | 1 | ------ | 1,929 | 175 | 37 |
| Female | 746 | 157 | 185 | 156 | 557 | 52 | 53 | 36 | 73 | 34 | 12 | 4 | ------ | 1,801 | 214 | 50 |
| Total | *1,518* | *320* | *388* | *346* | *1,158* | *98* | *111* | *74* | *106* | *61* | *21* | *5* | ------ | *3,730* | *389* | *87* |
| Persons over School Age: Male | 168 | 85 | 248 | 245 | 2,385 | 78 | 130 | 83 | 132 | 171 | 97 | 47 | 94 | 3,131 | 423 | 409 |
| Female | 100 | 63 | 180 | 195 | 2,294 | 75 | 109 | 84 | 247 | 131 | 103 | 51 | 56 | 2,832 | 515 | 341 |
| Total | *268* | *148* | *428* | *440* | *4,679* | *153* | *239* | *167* | *379* | *302* | *200* | *98* | *150* | *5,963* | *938* | *750* |
| Total Male | 940 | 248 | 451 | 435 | 2,986 | 124 | 188 | 121 | 165 | 198 | 106 | 48 | 94 | 5,060 | 598 | 446 |
| Total Female | 846 | 220 | 365 | 351 | 2,851 | 127 | 162 | 120 | 320 | 165 | 115 | 55 | 56 | 4,633 | 729 | 391 |
| County Total | 1,786 | 468 | 816 | 786 | 5,837 | 251 | 350 | 241 | 485 | 363 | 221 | 103 | 150 | 9,693 | 1,327 | 837 |
| **Guthrie County:** | | | | | | | | | | | | | | | | |
| Persons of School Age: Male | 980 | 220 | 247 | 223 | 780 | 73 | 87 | 60 | 63 | 17 | 6 | 1 | ------ | 2,450 | 283 | 24 |
| Female | 916 | 185 | 254 | 207 | 673 | 71 | 113 | 129 | 100 | 9 | 9 | 1 | 2 | 2,235 | 413 | 21 |
| Total | *1,896* | *405* | *501* | *430* | *1,453* | *144* | *200* | *189* | *163* | *26* | *15* | *2* | *2* | *4,685* | *696* | *45* |
| Persons over School Age: Male | 293 | 150 | 239 | 262 | 3,345 | 166 | 195 | 175 | 192 | 133 | 89 | 54 | 107 | 4,289 | 728 | 383 |
| Female | 189 | 75 | 181 | 189 | 2,954 | 189 | 285 | 275 | 420 | 102 | 88 | 45 | 69 | 3,588 | 1,169 | 304 |
| Total | *482* | *225* | *420* | *451* | *6,299* | *355* | *480* | *450* | *612* | *235* | *177* | *99* | *176* | *7,877* | *1,897* | *687* |
| Total Male | 1,273 | 370 | 486 | 485 | 4,125 | 239 | 282 | 235 | 255 | 150 | 95 | 55 | 107 | 6,739 | 1,011 | 407 |
| Total Female | 1,105 | 260 | 435 | 396 | 3,627 | 260 | 398 | 404 | 520 | 111 | 97 | 46 | 71 | 5,823 | 1,582 | 325 |
| County Total | 2,378 | 630 | 921 | 881 | 7,752 | 499 | 680 | 639 | 775 | 261 | 192 | 101 | 178 | 12,562 | 2,593 | 732 |
| **Hamilton County:** | | | | | | | | | | | | | | | | |
| Persons of School Age: Male | 990 | 242 | 309 | 290 | 907 | 73 | 56 | 42 | 35 | 74 | 14 | 12 | 4 | 2,738 | 206 | 104 |
| Female | 1,089 | 210 | 263 | 267 | 805 | 84 | 85 | 58 | 86 | 46 | 21 | 8 | 4 | 2,634 | 313 | 79 |
| Total | *2,079* | *452* | *572* | *557* | *1,712* | *157* | *141* | *100* | *121* | *120* | *35* | *20* | *8* | *5,372* | *519* | *183* |
| Persons over School Age: Male | 549 | 199 | 388 | 725 | 3,165 | 113 | 165 | 85 | 149 | 260 | 141 | 71 | 151 | 5,026 | 51[illegible] | 623 |
| Female | 474 | 151 | 249 | 535 | 2,676 | 131 | 221 | 156 | 323 | 229 | 132 | 90 | 92 | 4,085 | 831 | 543 |
| Total | *1,023* | *350* | *637* | *1,260* | *5,841* | *244* | *386* | *241* | *472* | *489* | *273* | *161* | *243* | *9,111* | *1,34[illegible]* | *1,166* |
| Total Male | 1,539 | 441 | 697 | 1,015 | 4,072 | 186 | 221 | 127 | 184 | 334 | 155 | 83 | 155 | 7,764 | 71[illegible] | 727 |
| Total Female | 1,563 | 361 | 512 | 802 | 3,481 | 215 | 306 | 214 | 409 | 275 | 153 | 98 | 96 | 6,719 | 1,144 | 622 |
| County Total | 3,102 | 802 | 1,209 | 1,817 | 7,553 | 401 | 527 | 341 | 593 | 609 | 308 | 181 | 251 | 14,483 | 1,862 | 1,349 |

| | | | | | | | | | | | | | | | | |
|---|---|---|---|---|---|---|---|---|---|---|---|---|---|---|---|---|
| **Hancock County:** | | | | | | | | | | | | | | | | |
| Persons of School Age: | Male | 832 | 165 | 220 | 222 | 628 | 66 | 60 | 43 | 24 | 13 | 11 | 2 | ------ | 2,067 | 193 | 26 |
| | Female | 796 | 172 | 199 | 196 | 556 | 89 | 76 | 60 | 41 | 26 | 7 | 1 | 3 | 1,919 | 266 | 37 |
| | Total | *1,628* | *337* | *419* | *418* | *1,184* | *155* | *136* | *103* | *65* | *39* | *18* | *3* | *3* | *3,986* | *459* | *63* |
| Persons over School Age: | Male | 233 | 112 | 333 | 495 | 2,110 | 75 | 134 | 88 | 73 | 110 | 80 | 41 | 61 | 3,283 | 370 | 292 |
| | Female | 138 | 106 | 237 | 365 | 1,818 | 60 | 145 | 98 | 156 | 103 | 84 | 29 | 30 | 2,664 | 459 | 246 |
| | Total | *371* | *218* | *570* | *860* | *3,928* | *135* | *279* | *186* | *229* | *213* | *164* | *70* | *91* | *5,947* | *829* | *538* |
| Total Male | | 1,065 | 277 | 553 | 717 | 2,738 | 141 | 194 | 131 | 97 | 123 | 91 | 43 | 61 | 5,350 | 563 | 318 |
| Total Female | | 934 | 278 | 436 | 561 | 2,374 | 149 | 221 | 158 | 197 | 129 | 91 | 30 | 33 | 4,583 | 725 | 283 |
| County Total | | 1,999 | 555 | 989 | 1,278 | 5,112 | 290 | 415 | 289 | 294 | 252 | 182 | 73 | 94 | 9,933 | 1,288 | 601 |
| **Hardin County:** | | | | | | | | | | | | | | | | | |
| Persons of School Age: | Male | 1,203 | 258 | 358 | 285 | 808 | 108 | 104 | 78 | 59 | 55 | 19 | 3 | 3 | 2,912 | 349 | 80 |
| | Female | 1,084 | 209 | 304 | 242 | 776 | 127 | 127 | 105 | 122 | 66 | 28 | 8 | 6 | 2,615 | 481 | 108 |
| | Total | *2,287* | *467* | *662* | *527* | *1,584* | *235* | *231* | *183* | *181* | *121* | *47* | *11* | *9* | *5,527* | *830* | *188* |
| Persons over School Age: | Male | 348 | 157 | 458 | 412 | 3,802 | 145 | 245 | 183 | 300 | 196 | 199 | 87 | 259 | 5,177 | 873 | 741 |
| | Female | 267 | 138 | 345 | 339 | 3,455 | 126 | 250 | 249 | 543 | 188 | 234 | 89 | 159 | 4,544 | 1,168 | 670 |
| | Total | *615* | *295* | *803* | *751* | *7,257* | *271* | *495* | *432* | *843* | *384* | *433* | *176* | *418* | *9,721* | *2,041* | *1,411* |
| Total Male | | 1,551 | 415 | 816 | 697 | 4,610 | 253 | 349 | 261 | 359 | 251 | 218 | 90 | 262 | 8,089 | 1,222 | 821 |
| Total Female | | 1,351 | 347 | 649 | 581 | 4,231 | 253 | 377 | 354 | 665 | 254 | 262 | 97 | 165 | 7,159 | 1,649 | 778 |
| County Total | | 2,902 | 762 | 1,465 | 1,278 | 8,841 | 506 | 726 | 615 | 1,024 | 505 | 480 | 187 | 427 | 15,248 | 2,871 | 1,599 |
| **Harrison County:** | | | | | | | | | | | | | | | | | |
| Persons of School Age: | Male | 1,398 | 303 | 386 | 319 | 932 | 114 | 136 | 80 | 63 | 27 | 9 | ------ | 1 | 3,338 | 393 | 37 |
| | Female | 1,295 | 294 | 315 | 328 | 876 | 151 | 165 | 116 | 120 | 24 | 15 | 2 | 1 | 3,108 | 552 | 42 |
| | Total | *2,693* | *597* | *701* | *647* | *1,808* | *265* | *301* | *196* | *183* | *51* | *24* | *2* | *2* | *6,446* | *945* | *79* |
| Persons over School Age: | Male | 788 | 331 | 635 | 591 | 3,294 | 214 | 298 | 185 | 253 | 160 | 117 | 64 | 134 | 5,639 | 950 | 475 |
| | Female | 423 | 213 | 423 | 428 | 3,020 | 248 | 394 | 269 | 466 | 135 | 131 | 55 | 57 | 4,507 | 1,377 | 378 |
| | Total | *1,211* | *544* | *1,058* | *1,019* | *6,314* | *462* | *692* | *454* | *719* | *295* | *248* | *119* | *191* | *10,146* | *2,327* | *853* |
| Total Male | | 2,186 | 634 | 1,021 | 910 | 4,226 | 328 | 434 | 265 | 316 | 187 | 126 | 64 | 135 | 8,977 | 1,343 | 512 |
| Total Female | | 1,718 | 507 | 738 | 756 | 3,896 | 399 | 559 | 385 | 586 | 159 | 146 | 57 | 58 | 7,615 | 1,929 | 420 |
| County Total | | 3,904 | 1,141 | 1,759 | 1,666 | 8,122 | 727 | 993 | 650 | 902 | 346 | 272 | 121 | 193 | 16,592 | 3,272 | 932 |
| **Henry County:** | | | | | | | | | | | | | | | | | |
| Persons of School Age: | Male | 908 | 174 | 252 | 191 | 512 | 112 | 85 | 70 | 48 | 32 | 14 | 7 | 5 | 2,037 | 315 | 58 |
| | Female | 917 | 186 | 215 | 190 | 550 | 120 | 93 | 89 | 86 | 33 | 13 | 6 | 1 | 2,058 | 388 | 53 |
| | Total | *1,825* | *360* | *467* | *381* | *1,062* | *232* | *178* | *159* | *134* | *65* | *27* | *13* | *6* | *4,095* | *703* | *111* |
| Persons over School Age: | Male | 462 | 126 | 387 | 253 | 2,999 | 210 | 210 | 114 | 144 | 146 | 129 | 96 | 168 | 4,227 | 678 | 539 |
| | Female | 272 | 82 | 269 | 175 | 3,041 | 205 | 240 | 210 | 372 | 137 | 149 | 108 | 195 | 3,839 | 1,027 | 589 |
| | Total | *734* | *208* | *656* | *428* | *6,040* | *415* | *450* | *324* | *516* | *283* | *278* | *204* | *363* | *8,066* | *1,705* | *1,128* |
| Total Male | | 1,370 | 300 | 639 | 444 | 3,511 | 322 | 295 | 184 | 192 | 178 | 143 | 103 | 173 | 6,264 | 993 | 597 |
| Total Female | | 1,189 | 268 | 484 | 365 | 3,591 | 325 | 333 | 299 | 458 | 170 | 162 | 114 | 196 | 5,897 | 1,415 | 642 |
| County Total | | 2,559 | 568 | 1,123 | 809 | 7,102 | 647 | 628 | 483 | 650 | 348 | 305 | 217 | 369 | 12,161 | 2,408 | 1,239 |

| Table No. 12 — Counties and Age Classes | Number who Attended Common or Grammar School | | | | | Number who Attended High or Preparatory School | | | | Number who Attended College | | | | Total who Attended | | |
|---|---|---|---|---|---|---|---|---|---|---|---|---|---|---|---|---|
| | Four years or less | Five years | Six years | Seven years | Eight years or more | One year | Two years | Three years | Four years or more | One year | Two years | Three years | Four years or more | Common or grammar school | High or preparatory school | College |
| **Howard County:** | | | | | | | | | | | | | | | | |
| Persons of School Age: Male | 841 | 194 | 240 | 227 | 529 | 75 | 61 | 24 | 29 | 26 | 10 | 3 | 3 | 2,031 | 189 | 42 |
| Female | 791 | 186 | 194 | 197 | 519 | 101 | 80 | 61 | 50 | 23 | 13 | 2 | ------ | 1,887 | 292 | 38 |
| Total | *1,632* | *380* | *434* | *424* | *1,048* | *176* | *141* | *85* | *79* | *49* | *23* | *5* | *3* | *3,918* | *481* | *80* |
| Persons over School Age: Male | 340 | 168 | 370 | 335 | 2,004 | 125 | 130 | 67 | 77 | 111 | 57 | 39 | 69 | 3,217 | 399 | 276 |
| Female | 218 | 131 | 301 | 298 | 1,889 | 118 | 184 | 111 | 201 | 85 | 73 | 29 | 41 | 2,837 | 614 | 228 |
| Total | *558* | *299* | *671* | *633* | *3,893* | *243* | *314* | *178* | *278* | *196* | *130* | *68* | *110* | *6,054* | *1,013* | *504* |
| Total Male | 1,181 | 362 | 610 | 562 | 2,533 | 200 | 191 | 91 | 106 | 137 | 67 | 42 | 72 | 5,248 | 588 | 318 |
| Total Female | 1,009 | 317 | 495 | 495 | 2,408 | 219 | 264 | 172 | 251 | 108 | 86 | 31 | 41 | 4,724 | 906 | 266 |
| County Total | 2,190 | 679 | 1,105 | 1,057 | 4,941 | 419 | 455 | 263 | 357 | 245 | 153 | 73 | 113 | 9,972 | 1,494 | 584 |
| **Humboldt County:** | | | | | | | | | | | | | | | | |
| Persons of School Age: Male | 654 | 151 | 183 | 208 | 519 | 60 | 75 | 41 | 48 | 17 | 9 | 2 | 6 | 1,715 | 224 | 34 |
| Female | 650 | 136 | 148 | 155 | 426 | 93 | 95 | 59 | 79 | 23 | 15 | 3 | 3 | 1,515 | 326 | 44 |
| Total | *1,304* | *287* | *331* | *363* | *945* | *153* | *170* | *100* | *127* | *40* | *24* | *5* | *9* | *3,230* | *550* | *78* |
| Persons over School Age: Male | 188 | 140 | 239 | 411 | 2,044 | 100 | 155 | 69 | 100 | 166 | 118 | 47 | 74 | 3,022 | 424 | 405 |
| Female | 142 | 92 | 199 | 302 | 1,650 | 91 | 221 | 86 | 249 | 145 | 116 | 43 | 38 | 2,385 | 647 | 342 |
| Total | *330* | *232* | *438* | *713* | *3,694* | *191* | *376* | *155* | *349* | *311* | *234* | *90* | *112* | *5,407* | *1,071* | *747* |
| Total Male | 842 | 291 | 422 | 619 | 2,563 | 160 | 230 | 110 | 148 | 183 | 127 | 49 | 80 | 4,737 | 648 | 439 |
| Total Female | 792 | 228 | 347 | 457 | 2,076 | 184 | 316 | 145 | 328 | 168 | 131 | 46 | 41 | 3,900 | 973 | 386 |
| County Total | 1,634 | 519 | 769 | 1,076 | 4,639 | 344 | 546 | 255 | 476 | 351 | 258 | 95 | 121 | 8,637 | 1,621 | 825 |
| **Ida County:** | | | | | | | | | | | | | | | | |
| Persons of School Age: Male | 620 | 140 | 158 | 158 | 479 | 51 | 51 | 43 | 34 | 27 | 5 | 2 | 1 | 1,555 | 179 | 35 |
| Female | 551 | 135 | 139 | 126 | 456 | 71 | 71 | 60 | 79 | 27 | 9 | 2 | ------ | 1,407 | 281 | 38 |
| Total | *1,171* | *275* | *297* | *284* | *935* | *122* | *122* | *103* | *113* | *54* | *14* | *4* | *1* | *2,962* | *460* | *73* |
| Persons over School Age: Male | 162 | 116 | 185 | 405 | 1,984 | 56 | 89 | 94 | 177 | 117 | 83 | 43 | 94 | 2,852 | 416 | 337 |
| Female | 93 | 71 | 141 | 329 | 1,590 | 74 | 79 | 115 | 284 | 89 | 95 | 40 | 49 | 2,224 | 552 | 273 |
| Total | *255* | *187* | *326* | *734* | *3,574* | *130* | *168* | *209* | *461* | *206* | *178* | *83* | *143* | *5,076* | *968* | *610* |
| Total Male | 782 | 256 | 343 | 563 | 2,463 | 107 | 140 | 137 | 211 | 144 | 88 | 45 | 95 | 4,407 | 595 | 372 |
| Total Female | 644 | 206 | 280 | 455 | 2,046 | 145 | 150 | 175 | 363 | 116 | 104 | 42 | 49 | 3,631 | 833 | 311 |
| County Total | 1,426 | 462 | 623 | 1,018 | 4,509 | 252 | 290 | 312 | 574 | 260 | 192 | 87 | 144 | 8,038 | 1,428 | 683 |

| | | | | | | | | | | | | | | | | |
|---|---|---|---|---|---|---|---|---|---|---|---|---|---|---|---|---|
| **Iowa County:** | | | | | | | | | | | | | | | | |
| **Persons of School Age:** Male | 868 | 224 | 252 | 236 | 889 | 55 | 85 | 57 | 43 | 18 | 5 | 1 | 3 | 2,469 | 240 | 27 |
| Female | 957 | 200 | 244 | 184 | 817 | 61 | 115 | 103 | 74 | 12 | 4 | 2 | 4 | 2,402 | 353 | 22 |
| Total | *1,825* | *424* | *496* | *420* | *1,706* | *116* | *200* | *160* | *117* | *30* | *9* | *3* | *7* | *4,871* | *593* | *49* |
| **Persons over School Age:** Male | 248 | 145 | 287 | 175 | 3,793 | 84 | 145 | 239 | 143 | 84 | 59 | 33 | 149 | 4,648 | 611 | 325 |
| Female | 167 | 73 | 215 | 151 | 3,258 | 76 | 187 | 351 | 274 | 62 | 52 | 22 | 112 | 3,864 | 888 | 248 |
| Total | *415* | *218* | *502* | *326* | *7,051* | *160* | *332* | *590* | *417* | *146* | *111* | *55* | *261* | *8,512* | *1,499* | *573* |
| **Total Male** | 1,116 | 369 | 539 | 411 | 4,682 | 139 | 230 | 296 | 186 | 102 | 64 | 34 | 152 | 7,117 | 851 | 352 |
| **Total Female** | 1,124 | 273 | 459 | 335 | 4,075 | 137 | 302 | 454 | 348 | 74 | 56 | 24 | 116 | 6,266 | 1,241 | 270 |
| **County Total** | 2,240 | 642 | 998 | 746 | 8,757 | 276 | 532 | 750 | 534 | 176 | 120 | 58 | 268 | 13,383 | 2,092 | 622 |
| **Jackson County:** | | | | | | | | | | | | | | | | |
| **Persons of School Age:** Male | 1,053 | 182 | 343 | 300 | 826 | 78 | 90 | 65 | 51 | 29 | 9 | 5 | 3 | 2,704 | 284 | 46 |
| Female | 953 | 208 | 297 | 274 | 732 | 101 | 130 | 78 | 91 | 36 | 15 | 4 | ------ | 2,464 | 400 | 55 |
| Total | *2,006* | *390* | *640* | *574* | *1,558* | *179* | *220* | *143* | *142* | *65* | *24* | *9* | *3* | *5,168* | *684* | *101* |
| **Persons over School Age:** Male | 363 | 217 | 660 | 736 | 3,345 | 101 | 152 | 103 | 197 | 148 | 84 | 56 | 83 | 5,321 | 553 | 371 |
| Female | 246 | 158 | 505 | 643 | 3,210 | 81 | 205 | 220 | 385 | 99 | 100 | 28 | 27 | 4,762 | 891 | 254 |
| Total | *609* | *375* | *1,165* | *1,379* | *6,555* | *182* | *357* | *323* | *582* | *247* | *184* | *84* | *110* | *10,083* | *1,444* | *625* |
| **Total Male** | 1,416 | 399 | 1,003 | 1,036 | 4,171 | 179 | 242 | 168 | 248 | 177 | 93 | 61 | 86 | 8,025 | 837 | 417 |
| **Total Female** | 1,199 | 366 | 802 | 917 | 3,942 | 182 | 335 | 298 | 476 | 135 | 115 | 32 | 27 | 7,226 | 1,291 | 309 |
| **County Total** | 2,615 | 765 | 1,805 | 1,953 | 8,113 | 361 | 577 | 466 | 724 | 312 | 208 | 93 | 113 | 15,251 | 2,128 | 726 |
| **Jasper County:** | | | | | | | | | | | | | | | | |
| **Persons of School Age:** Male | 1,582 | 308 | 443 | 360 | 1,085 | 135 | 107 | 72 | 83 | 26 | 11 | 4 | 1 | 3,778 | 397 | 42 |
| Female | 1,582 | 285 | 355 | 311 | 949 | 175 | 144 | 112 | 133 | 32 | 12 | 5 | 1 | 3,482 | 564 | 50 |
| Total | *3,164* | *593* | *798* | *671* | *2,034* | *310* | *251* | *184* | *216* | *58* | *23* | *9* | *2* | *7,260* | *961* | *92* |
| **Persons over School Age:** Male | 661 | 272 | 791 | 547 | 4,548 | 138 | 149 | 129 | 220 | 228 | 191 | 87 | 192 | 6,819 | 636 | 698 |
| Female | 395 | 189 | 606 | 382 | 4,238 | 200 | 262 | 214 | 510 | 246 | 191 | 70 | 114 | 5,810 | 1,186 | 621 |
| Total | *1,056* | *461* | *1,397* | *929* | *8,786* | *338* | *411* | *343* | *730* | *474* | *382* | *157* | *306* | *12,629* | *1,822* | *1,319* |
| **Total Male** | 2,243 | 580 | 1,234 | 907 | 5,633 | 273 | 256 | 201 | 303 | 254 | 202 | 91 | 193 | 10,597 | 1,033 | 740 |
| **Total Female** | 1,977 | 474 | 961 | 693 | 5,187 | 375 | 406 | 326 | 643 | 278 | 203 | 75 | 115 | 9,292 | 1,750 | 671 |
| **County Total** | 4,220 | 1,054 | 2,195 | 1,600 | 10,820 | 648 | 662 | 527 | 946 | 532 | 405 | 166 | 308 | 19,889 | 2,783 | 1,411 |
| **Jefferson County:** | | | | | | | | | | | | | | | | |
| **Persons of School Age:** Male | 846 | 186 | 210 | 175 | 623 | 72 | 74 | 57 | 52 | 33 | 18 | 15 | 2 | 2,040 | 255 | 63 |
| Female | 838 | 137 | 187 | 150 | 585 | 83 | 94 | 68 | 115 | 31 | 31 | 19 | 5 | 1,897 | 360 | 86 |
| Total | *1,684* | *323* | *397* | *325* | *1,208* | *155* | *168* | *125* | *167* | *64* | *49* | *34* | *7* | *3,937* | *615* | *154* |
| **Persons over School Age:** Male | 212 | 82 | 290 | 229 | 3,252 | 62 | 116 | 89 | 250 | 94 | 91 | 72 | 231 | 4,065 | 517 | 488 |
| Female | 125 | 63 | 196 | 172 | 3,136 | 101 | 147 | 143 | 446 | 76 | 95 | 57 | 203 | 3,692 | 837 | 431 |
| Total | *337* | *145* | *486* | *401* | *6,388* | *163* | *263* | *232* | *696* | *170* | *186* | *129* | *434* | *7,757* | *1,354* | *919* |
| **Total Male** | 1,058 | 268 | 500 | 404 | 3,875 | 134 | 190 | 146 | 302 | 127 | 109 | 87 | 233 | 6,105 | 772 | 556 |
| **Total Female** | 963 | 200 | 383 | 322 | 3,721 | 184 | 241 | 211 | 561 | 107 | 126 | 76 | 208 | 5,589 | 1,197 | 517 |
| **County Total** | 2,021 | 468 | 883 | 726 | 7,596 | 318 | 431 | 357 | 863 | 234 | 235 | 163 | 441 | 11,694 | 1,969 | 1,073 |

**Table No. 12**

| Counties and Age Classes | Number who Attended Common or Grammar School | | | | | Number who Attended High or Preparatory School | | | | Number who Attended College | | | | Total who Attended | | |
|---|---|---|---|---|---|---|---|---|---|---|---|---|---|---|---|---|
| | Four years or less | Five years | Six years | Seven years | Eight years or more | One year | Two years | Three years | Four years or more | One year | Two years | Three years | Four years or more | Common or grammar school | High or preparatory school | College |
| **Johnson County:** | | | | | | | | | | | | | | | | |
| Persons of School Age: Male | 1,369 | 283 | 360 | 283 | 920 | 148 | 212 | 128 | 167 | 80 | 37 | 8 | 11 | 3,215 | 655 | 136 |
| Female | 1,319 | 257 | 310 | 250 | 886 | 188 | 231 | 145 | 258 | 97 | 37 | 11 | 7 | 3,022 | 822 | 152 |
| Total | *2,688* | *540* | *670* | *533* | *1,806* | *336* | *443* | *273* | *425* | *177* | *74* | *19* | *18* | *6,237* | *1,477* | *288* |
| Persons over School Age: Male | 293 | 140 | 331 | 191 | 4,507 | 143 | 305 | 157 | 955 | 173 | 222 | 47 | 608 | 5,462 | 1,560 | 1,050 |
| Female | *217* | 110 | 267 | 221 | 4,296 | 147 | 327 | 215 | 1,355 | 163 | 269 | 63 | 433 | 5,111 | 2,044 | 928 |
| Total | *510* | *250* | *598* | *412* | *8,803* | *290* | *632* | *372* | *2,310* | *336* | *491* | *110* | *1,041* | *10,573* | *3,604* | *1,978* |
| Total Male | 1,662 | 423 | 691 | 474 | 5,427 | 291 | 517 | 285 | 1,122 | 253 | 259 | 55 | 619 | 8,677 | 2,215 | 1,186 |
| Total Female | 1,536 | 367 | 577 | 471 | 5,182 | 335 | 558 | 360 | 1,613 | 260 | 306 | 74 | 440 | 8,133 | 2,866 | 1,080 |
| County Total | 3,198 | 790 | 1,268 | 945 | 10,609 | 626 | 1,075 | 645 | 2,735 | 513 | 565 | 129 | 1,059 | 16,810 | 5,081 | 2,266 |
| **Jones County:** | | | | | | | | | | | | | | | | |
| Persons of School Age: Male | 910 | 183 | 280 | 219 | 868 | 96 | 86 | 53 | 69 | 23 | 21 | 1 | 2 | 2,460 | 304 | 47 |
| Female | 870 | 171 | 239 | 189 | 730 | 109 | 109 | 84 | 95 | 20 | 20 | 3 | 4 | 2,199 | 397 | 47 |
| Total | *1,780* | *354* | *519* | *408* | *1,598* | *205* | *195* | *137* | *164* | *43* | *41* | *4* | *6* | *4,659* | *701* | *94* |
| Persons over School Age: Male | 383 | 173 | 362 | 355 | 3,521 | 133 | 174 | 141 | 246 | 161 | 101 | 61 | 125 | 4,794 | 694 | 448 |
| Female | 186 | 76 | 268 | 295 | 2,914 | 133 | 246 | 223 | 503 | 151 | 116 | 38 | 92 | 3,739 | 1,105 | 397 |
| Total | *569* | *249* | *630* | *650* | *6,435* | *266* | *420* | *364* | *749* | *312* | *217* | *99* | *217* | *8,533* | *1,799* | *845* |
| Total Male | 1,293 | 356 | 642 | 574 | 4,389 | 229 | 260 | 194 | 315 | 184 | 122 | 62 | 127 | 7,254 | 998 | 495 |
| Total Female | 1,056 | 247 | 507 | 484 | 3,644 | 242 | 355 | 307 | 598 | 171 | 136 | 41 | 96 | 5,938 | 1,502 | 444 |
| County Total | 2,349 | 603 | 1,149 | 1,058 | 8,033 | 471 | 615 | 501 | 913 | 355 | 258 | 103 | 223 | 13,192 | 2,500 | 939 |
| **Keokuk County:** | | | | | | | | | | | | | | | | |
| Persons of School Age: Male | 1,079 | 245 | 249 | 261 | 829 | 139 | 115 | 76 | 78 | 32 | 15 | 1 | 1 | 2,663 | 408 | 49 |
| Female | 1,022 | 257 | 243 | 206 | 857 | 143 | 183 | 104 | 146 | 26 | 10 | 4 | ------ | 2,585 | 576 | 40 |
| Total | *2,101* | *502* | *492* | *467* | *1,686* | *282* | *298* | *180* | *224* | *58* | *25* | *5* | *1* | *5,248* | *984* | *89* |
| Persons over School Age: Male | 445 | 194 | 336 | 300 | 3,770 | 131 | 203 | 115 | 264 | 194 | 136 | 62 | 127 | 5,045 | 713 | 519 |
| Female | 275 | 128 | 280 | 270 | 3,637 | 155 | 210 | 187 | 504 | 163 | 129 | 44 | 74 | 4,590 | 1,056 | 410 |
| Total | *720* | *322* | *616* | *570* | *7,407* | *286* | *413* | *302* | *768* | *357* | *265* | *106* | *201* | *9,635* | *1,769* | *929* |
| Total Male | 1,524 | 439 | 585 | 561 | 4,599 | 270 | 318 | 191 | 342 | 226 | 151 | 63 | 128 | 7,708 | 1,121 | 568 |
| Total Female | 1,297 | 385 | 523 | 476 | 4,494 | 298 | 393 | 291 | 650 | 189 | 139 | 48 | 74 | 7,175 | 1,632 | 450 |
| County Total | 2,821 | 824 | 1,108 | 1,037 | 9,093 | 568 | 711 | 482 | 992 | 415 | 290 | 111 | 202 | 14,883 | 2,753 | 1,018 |

| | | | | | | | | | | | | | | | | |
|---|---|---|---|---|---|---|---|---|---|---|---|---|---|---|---|---|
| **Kossuth County:** | | | | | | | | | | | | | | | | |
| Persons of School Age: | Male | 1,474 | 346 | 410 | 425 | 1,070 | 80 | 98 | 54 | 54 | 30 | 12 | 9 | 6 | 3,725 | 286 | 57 |
| | Female | 1,310 | 308 | 343 | 346 | 1,080 | 137 | 137 | 91 | 121 | 39 | 21 | 6 | 2 | 3,387 | 486 | 68 |
| | Total | *2,784* | *654* | *753* | *771* | *2,150* | *217* | *235* | *145* | *175* | *69* | *33* | *15* | *8* | *7,112* | *772* | *125* |
| Persons over School Age: | Male | 573 | 335 | 510 | 547 | 3,677 | 103 | 179 | 93 | 206 | 167 | 106 | 52 | 154 | 5,642 | 581 | 479 |
| | Female | 339 | 198 | 386 | 427 | 3,111 | 112 | 197 | 155 | 365 | 126 | 126 | 38 | 82 | 4,461 | 829 | 372 |
| | Total | *912* | *533* | *896* | *974* | *6,788* | *215* | *376* | *248* | *571* | *293* | *232* | *90* | *236* | *10,103* | *1,410* | *851* |
| Total Male | | 2,047 | 681 | 920 | 972 | 4,747 | 183 | 277 | 147 | 260 | 197 | 118 | 61 | 160 | 9,367 | 867 | 536 |
| Total Female | | 1,649 | 506 | 729 | 773 | 4,191 | 249 | 334 | 246 | 486 | 165 | 147 | 44 | 84 | 7,848 | 1,315 | 440 |
| County Total | | 3,696 | 1,187 | 1,649 | 1,745 | 8,938 | 432 | 611 | 393 | 746 | 362 | 265 | 105 | 244 | 17,215 | 2,182 | 976 |
| **Lee County:** | | | | | | | | | | | | | | | | | |
| Persons of School Age: | Male | 1,585 | 375 | 478 | 440 | 1,376 | 104 | 110 | 88 | 100 | 67 | 43 | 11 | 6 | 4,254 | 402 | 127 |
| | Female | 1,543 | 423 | 463 | 413 | 1,309 | 174 | 165 | 141 | 156 | 55 | 29 | 11 | 4 | 4,151 | 636 | 99 |
| | Total | *3,128* | *798* | *941* | *853* | *2,685* | *278* | *275* | *229* | *256* | *122* | *72* | *22* | *10* | *8,405* | *1,038* | *226* |
| Persons over School Age: | Male | 1,017 | 271 | 676 | 624 | 7,446 | 151 | 291 | 146 | 501 | 237 | 272 | 177 | 304 | 10,034 | 1,089 | 990 |
| | Female | 459 | 246 | 680 | 486 | 7,410 | 213 | 321 | 226 | 1,003 | 176 | 184 | 124 | 190 | 9,281 | 1,763 | 674 |
| | Total | *1,476* | *517* | *1,356* | *1,110* | *14,856* | *364* | *612* | *372* | *1,504* | *413* | *456* | *301* | *494* | *19,315* | *2,852* | *1,664* |
| Total Male | | 2,602 | 646 | 1,154 | 1,064 | 8,822 | 255 | 401 | 234 | 601 | 304 | 315 | 188 | 310 | 14,288 | 1,491 | 1,117 |
| Total Female | | 2,002 | 669 | 1,143 | 899 | 8,719 | 387 | 486 | 367 | 1,159 | 231 | 213 | 135 | 194 | 13,432 | 2,399 | 773 |
| County Total | | 4,604 | 1,315 | 2,297 | 1,963 | 17,541 | 642 | 887 | 601 | 1,760 | 535 | 528 | 323 | 504 | 27,720 | 3,890 | 1,890 |
| **Linn County:** | | | | | | | | | | | | | | | | | |
| Persons of School Age: | Male | 3,205 | 715 | 849 | 712 | 2,273 | 386 | 371 | 322 | 242 | 159 | 70 | 18 | 16 | 7,754 | 1,321 | 263 |
| | Female | 2,938 | 691 | 794 | 689 | 2,084 | 417 | 560 | 413 | 388 | 190 | 82 | 25 | 32 | 7,196 | 1,778 | 329 |
| | Total | *6,143* | *1,406* | *1,643* | *1,401* | *4,357* | *803* | *931* | *735* | *630* | *349* | *152* | *43* | *48* | *14,950* | *3,099* | *592* |
| Persons over School Age: | Male | 1,277 | 441 | 1,930 | 1,200 | 10,980 | 462 | 884 | 668 | 1,489 | 885 | 627 | 336 | 965 | 15,828 | 3,503 | 2,813 |
| | Female | 674 | 318 | 1,450 | 1,142 | 10,418 | 575 | 1,067 | 928 | 2,469 | 851 | 660 | 291 | 834 | 14,002 | 5,039 | 2,636 |
| | Total | *1,951* | *759* | *3,380* | *2,342* | *21,398* | *1,037* | *1,951* | *1,596* | *3,958* | *1,736* | *1,287* | *627* | *1,799* | *29,830* | *8,542* | *5,449* |
| Total Male | | 4,482 | 1,156 | 2,779 | 1,912 | 13,253 | 848 | 1,255 | 990 | 1,731 | 1,044 | 697 | 354 | 981 | 23,582 | 4,824 | 3,076 |
| Total Female | | 3,612 | 1,009 | 2,244 | 1,831 | 12,502 | 992 | 1,627 | 1,341 | 2,857 | 1,041 | 742 | 316 | 866 | 21,198 | 6,817 | 2,965 |
| County Total | | 8,094 | 2,165 | 5,023 | 3,743 | 25,755 | 1,840 | 2,882 | 2,331 | 4,588 | 2,085 | 1,439 | 670 | 1,847 | 44,780 | 11,641 | 6,041 |
| **Louisa County:** | | | | | | | | | | | | | | | | | |
| Persons of School Age: | Male | 713 | 174 | 225 | 190 | 381 | 89 | 71 | 59 | 33 | 26 | 6 | 2 | 1 | 1,683 | 252 | 35 |
| | Female | 634 | 142 | 172 | 177 | 331 | 109 | 90 | 64 | 83 | 12 | 6 | 2 | ------ | 1,456 | 346 | 20 |
| | Total | *1,347* | *316* | *397* | *367* | *712* | *198* | *161* | *123* | *116* | *38* | *12* | *4* | *1* | *3,139* | *598* | *55* |
| Persons over School Age: | Male | 242 | 141 | 372 | 209 | 2,046 | 120 | 145 | 82 | 164 | 138 | 90 | 54 | 65 | 3,010 | 511 | 347 |
| | Female | 146 | 78 | 319 | 182 | 1,747 | 125 | 212 | 149 | 307 | 123 | 106 | 52 | 39 | 2,472 | 793 | 320 |
| | Total | *388* | *219* | *691* | *391* | *3,793* | *245* | *357* | *231* | *471* | *261* | *196* | *106* | *104* | *5,482* | *1,304* | *667* |
| Total Male | | 955 | 315 | 597 | 399 | 2,427 | 209 | 216 | 141 | 197 | 164 | 96 | 56 | 66 | 4,693 | 763 | 382 |
| Total Female | | 780 | 220 | 491 | 359 | 2,078 | 234 | 302 | 213 | 390 | 135 | 112 | 54 | 39 | 3,928 | 1,139 | 340 |
| County Total | | 1,735 | 535 | 1,088 | 758 | 4,505 | 443 | 518 | 354 | 587 | 299 | 208 | 110 | 105 | 8,621 | 1,902 | 722 |

**Table No. 12**

| Counties and Age Classes | Number who Attended Common or Grammar School | | | | | Number who Attended High or Preparatory School | | | | Number who Attended College | | | | Total who Attended | | |
|---|---|---|---|---|---|---|---|---|---|---|---|---|---|---|---|---|
| | Four years or less | Five years | Six years | Seven years | Eight years or more | One year | Two years | Three years | Four years or more | One year | Two years | Three years | Four years or more | Common or grammar school | High or preparatory school | College |
| **Lucas County:** | | | | | | | | | | | | | | | | |
| Persons of School Age: Male | 926 | 209 | 202 | 169 | 615 | 74 | 49 | 47 | 33 | 23 | 5 | 1 | 1 | 2,121 | 203 | 30 |
| Female | 827 | 173 | 184 | 184 | 520 | 81 | 91 | 56 | 51 | 26 | 9 | ------ | ------ | 1,888 | 279 | 35 |
| Total | *1,753* | *382* | *386* | *353* | *1,135* | *155* | *140* | *103* | *84* | *49* | *14* | *1* | *1* | *4,009* | *482* | *65* |
| Persons over School Age: Male | 341 | 86 | 353 | 89 | 2,839 | 68 | 79 | 50 | 135 | 98 | 91 | 33 | 72 | 3,708 | 332 | 294 |
| Female | 221 | 60 | 216 | 88 | 2,630 | 121 | 126 | 102 | 280 | 141 | 87 | 37 | 37 | 3,215 | 629 | 302 |
| Total | *562* | *146* | *569* | *177* | *5,469* | *189* | *205* | *152* | *415* | *239* | *178* | *70* | *109* | *6,923* | *961* | *596* |
| Total Male | 1,267 | 295 | 555 | 258 | 3,454 | 142 | 128 | 97 | 168 | 121 | 96 | 34 | 73 | 5,829 | 535 | 324 |
| Total Female | 1,048 | 233 | 400 | 272 | 3,150 | 202 | 217 | 158 | 331 | 167 | 96 | 37 | 37 | 5,103 | 908 | 337 |
| County Total | 2,315 | 528 | 955 | 530 | 6,604 | 344 | 345 | 255 | 499 | 288 | 192 | 71 | 110 | 10,932 | 1,443 | 661 |
| **Lyon County:** | | | | | | | | | | | | | | | | |
| Persons of School Age: Male | 909 | 203 | 319 | 296 | 719 | 68 | 47 | 38 | 33 | 30 | 17 | 6 | 1 | 2,446 | 186 | 54 |
| Female | 866 | 154 | 223 | 239 | 613 | 53 | 71 | 74 | 93 | 17 | 18 | 1 | 3 | 2,095 | 291 | 39 |
| Total | *1,775* | *357* | *542* | *535* | *1,332* | *121* | *118* | *112* | *126* | *47* | *35* | *7* | *4* | *4,541* | *477* | *93* |
| Persons over School Age: Male | 322 | 170 | 383 | 435 | 2,223 | 92 | 156 | 87 | 128 | 115 | 85 | 45 | 76 | 3,533 | 463 | 321 |
| Female | 195 | 88 | 298 | 313 | 1,754 | 67 | 141 | 121 | 248 | 95 | 94 | 28 | 38 | 2,648 | 577 | 255 |
| Total | *517* | *258* | *681* | *748* | *3,977* | *159* | *297* | *208* | *376* | *210* | *179* | *73* | *114* | *6,181* | *1,040* | *576* |
| Total Male | 1,231 | 373 | 702 | 731 | 2,942 | 160 | 203 | 125 | 161 | 145 | 102 | 51 | 77 | 5,979 | 649 | 375 |
| Total Female | 1,061 | 242 | 521 | 552 | 2,367 | 120 | 212 | 195 | 341 | 112 | 112 | 29 | 41 | 4,743 | 868 | 294 |
| County Total | 2,292 | 615 | 1,223 | 1,283 | 5,309 | 280 | 415 | 320 | 502 | 257 | 214 | 80 | 118 | 10,722 | 1,517 | 669 |
| **Madison County:** | | | | | | | | | | | | | | | | |
| Persons of School Age: Male | 784 | 191 | 197 | 190 | 653 | 64 | 61 | 42 | 39 | 22 | 4 | 2 | ------ | 2,015 | 206 | 28 |
| Female | 761 | 143 | 198 | 172 | 630 | 95 | 72 | 47 | 58 | 17 | 8 | 2 | 1 | 1,904 | 272 | 28 |
| Total | *1,545* | *334* | *395* | *362* | *1,283* | *159* | *133* | *89* | *97* | *39* | *12* | *4* | *1* | *3,919* | *478* | *56* |
| Persons over School Age: Male | 297 | 109 | 239 | 231 | 2,966 | 106 | 112 | 80 | 147 | 136 | 73 | 42 | 75 | 3,842 | 445 | 326 |
| Female | 156 | 60 | 241 | 139 | 2,759 | 124 | 148 | 121 | 320 | 141 | 65 | 29 | 36 | 3,355 | 713 | 271 |
| Total | *453* | *169* | *480* | *370* | *5,725* | *230* | *260* | *201* | *467* | *277* | *138* | *71* | *111* | *7,197* | *1,158* | *597* |
| Total Male | 1,081 | 300 | 436 | 421 | 3,619 | 170 | 173 | 122 | 186 | 158 | 77 | 44 | 75 | 5,857 | 651 | 354 |
| Total Female | 917 | 203 | 439 | 311 | 3,389 | 219 | 220 | 168 | 378 | 158 | 73 | 31 | 37 | 5,259 | 985 | 299 |
| County Total | 1,998 | 503 | 875 | 732 | 7,008 | 389 | 393 | 290 | 564 | 316 | 150 | 75 | 112 | 11,116 | 1,636 | 653 |

| | | | | | | | | | | | | | | | | | |
|---|---|---|---|---|---|---|---|---|---|---|---|---|---|---|---|---|---|
| **Mahaska County:** | | | | | | | | | | | | | | | | | |
| Persons of School Age: | Male | 1,401 | 316 | 407 | 358 | 1,085 | 123 | 157 | 87 | 76 | 59 | 34 | 11 | 5 | 3,567 | 443 | 109 |
| | Female | 1,332 | 280 | 397 | 346 | 1,061 | 162 | 192 | 98 | 121 | 67 | 48 | 14 | 10 | 3,416 | 573 | 139 |
| | Total | *2,733* | *596* | *804* | *704* | *2,146* | *285* | *349* | *185* | *197* | *126* | *82* | *25* | *15* | *6,983* | *1,016* | *248* |
| Persons over School Age: | Male | 901 | 360 | 892 | 506 | 4,344 | 152 | 265 | 126 | 379 | 290 | 253 | 78 | 272 | 7,003 | 922 | 893 |
| | Female | 602 | 266 | 732 | 358 | 4,172 | 196 | 344 | 190 | 655 | 280 | 292 | 100 | 198 | 6,130 | 1,385 | 870 |
| | Total | *1,503* | *626* | *1,624* | *864* | *8,516* | *348* | *609* | *316* | *1,034* | *570* | *545* | *178* | *470* | *13,133* | *2,307* | *1,763* |
| Total Male | | 2,302 | 676 | 1,299 | 864 | 5,429 | 275 | 422 | 213 | 455 | 349 | 287 | 89 | 277 | 10,570 | 1,365 | 1,002 |
| Total Female | | 1,934 | 546 | 1,129 | 704 | 5,233 | 358 | 536 | 288 | 776 | 347 | 340 | 114 | 208 | 9,546 | 1,958 | 1,009 |
| County Total | | 4,236 | 1,222 | 2,428 | 1,568 | 10,662 | 633 | 958 | 501 | 1,231 | 696 | 627 | 203 | 485 | 20,116 | 3,323 | 2,011 |
| **Marion County:** | | | | | | | | | | | | | | | | | |
| Persons of School Age: | Male | 1,353 | 344 | 360 | 328 | 915 | 83 | 85 | 67 | 56 | 28 | 15 | 2 | 2 | 3,300 | 291 | 47 |
| | Female | 1,239 | 316 | 316 | 312 | 899 | 96 | 105 | 63 | 96 | 32 | 12 | ------ | 1 | 3,082 | 360 | 45 |
| | Total | *2,592* | *660* | *676* | *640* | *1,814* | *179* | *190* | *130* | *152* | *60* | *27* | *2* | *3* | *6,382* | *651* | *92* |
| Persons over School Age: | Male | 784 | 378 | 679 | 373 | 3,831 | 89 | 126 | 77 | 158 | 168 | 125 | 59 | 142 | 6,045 | 450 | 494 |
| | Female | 549 | 340 | 544 | 355 | 3,758 | 111 | 154 | 82 | 335 | 171 | 126 | 44 | 87 | 5,546 | 682 | 428 |
| | Total | *1,333* | *718* | *1,223* | *728* | *7,589* | *200* | *280* | *159* | *493* | *339* | *251* | *103* | *229* | *11,591* | *1,132* | *922* |
| Total Male | | 2,137 | 722 | 1,039 | 701 | 4,746 | 172 | 211 | 144 | 214 | 196 | 140 | 61 | 144 | 9,345 | 741 | 541 |
| Total Female | | 1,788 | 656 | 860 | 667 | 4,657 | 207 | 259 | 145 | 431 | 203 | 138 | 44 | 88 | 8,628 | 1,042 | 473 |
| County Total | | 3,925 | 1,378 | 1,899 | 1,368 | 9,403 | 379 | 470 | 289 | 645 | 399 | 278 | 105 | 232 | 17,973 | 1,783 | 1,014 |
| **Marshall County:** | | | | | | | | | | | | | | | | | |
| Persons of School Age: | Male | 1,338 | 308 | 490 | 348 | 987 | 164 | 160 | 130 | 112 | 45 | 19 | 7 | ------ | 3,471 | 566 | 71 |
| | Female | 1,272 | 289 | 368 | 310 | 1,011 | 216 | 212 | 184 | 177 | 51 | 20 | 8 | 4 | 3,250 | 789 | 83 |
| | Total | *2,610* | *597* | *858* | *658* | *1,998* | *380* | *372* | *314* | *289* | *96* | *39* | *15* | *4* | *6,721* | *1,355* | *154* |
| Persons over School Age: | Male | 532 | 235 | 1,032 | 539 | 4,888 | 271 | 461 | 364 | 726 | 247 | 209 | 110 | 295 | 7,226 | 1,822 | 861 |
| | Female | 293 | 135 | 849 | 432 | 4,469 | 280 | 513 | 447 | 1,121 | 234 | 251 | 121 | 202 | 6,178 | 2,361 | 808 |
| | Total | *825* | *370* | *1,881* | *971* | *9,357* | *551* | *974* | *811* | *1,847* | *481* | *460* | *231* | *497* | *13,404* | *4,183* | *1,669* |
| Total Male | | 1,870 | 543 | 1,522 | 887 | 5,875 | 435 | 621 | 494 | 838 | 292 | 228 | 117 | 295 | 10,697 | 2,388 | 932 |
| Total Female | | 1,565 | 424 | 1,217 | 742 | 5,480 | 496 | 725 | 631 | 1,298 | 285 | 271 | 129 | 206 | 9,428 | 3,150 | 891 |
| County Total | | 3,435 | 967 | 2,739 | 1,629 | 11,355 | 931 | 1,346 | 1,125 | 2,136 | 577 | 499 | 246 | 501 | 20,125 | 5,538 | 1,823 |
| **Mills County:** | | | | | | | | | | | | | | | | | |
| Persons of School Age: | Male | 746 | 168 | 250 | 197 | 483 | 92 | 66 | 64 | 36 | 16 | 3 | 7 | ------ | 1,844 | 258 | 26 |
| | Female | 700 | 149 | 174 | 183 | 444 | 76 | 132 | 82 | 108 | 29 | 12 | 6 | 6 | 1,650 | 398 | 53 |
| | Total | *1,446* | *317* | *424* | *380* | *927* | *168* | *198* | *146* | *144* | *45* | *15* | *13* | *6* | *3,494* | *656* | *79* |
| Persons over School Age: | Male | 453 | 210 | 297 | 295 | 2,019 | 105 | 156 | 147 | 168 | 127 | 102 | 68 | 88 | 3,274 | 576 | 385 |
| | Female | 228 | 181 | 215 | 235 | 1,733 | 106 | 171 | 225 | 362 | 149 | 141 | 79 | 88 | 2,592 | 864 | 457 |
| | Total | *681* | *391* | *512* | *530* | *3,752* | *211* | *327* | *372* | *530* | *276* | *243* | *147* | *176* | *5,866* | *1,440* | *842* |
| Total Male | | 1,199 | 378 | 547 | 492 | 2,502 | 197 | 222 | 211 | 204 | 143 | 105 | 75 | 88 | 5,118 | 834 | 411 |
| Total Female | | 928 | 330 | 389 | 418 | 2,177 | 182 | 303 | 307 | 470 | 178 | 153 | 85 | 94 | 4,242 | 1,262 | 510 |
| County Total | | 2,127 | 708 | 936 | 910 | 4,679 | 379 | 525 | 518 | 674 | 321 | 258 | 160 | 182 | 9,360 | 2,096 | 921 |

**Table No. 12**

| Counties and Age Classes | Number who Attended Common or Grammar School | | | | | Number who Attended High or Preparatory School | | | | Number who Attended College | | | | Total who Attended | | |
|---|---|---|---|---|---|---|---|---|---|---|---|---|---|---|---|---|
| | Four years or less | Five years | Six years | Seven years | Eight years or more | One year | Two years | Three years | Four years or more | One year | Two years | Three years | Four years or more | Common or grammar school | High or preparatory school | College |
| **Mitchell County:** | | | | | | | | | | | | | | | | |
| Persons of School Age: Male | 697 | 159 | 192 | 229 | 489 | 82 | 97 | 59 | 50 | 24 | 9 | 3 | ------ | 1,766 | 288 | 36 |
| Female | 652 | 173 | 174 | 202 | 435 | 105 | 116 | 86 | 103 | 30 | 13 | 7 | 3 | 1,636 | 410 | 53 |
| Total | *1,349* | *332* | *366* | *431* | *924* | *187* | *213* | *145* | *153* | *54* | *22* | *10* | *3* | *3,402* | *698* | *89* |
| Persons over School Age: Male | 296 | 189 | 305 | 400 | 2,044 | 200 | 214 | 133 | 187 | 123 | 86 | 52 | 86 | 3,234 | 734 | 347 |
| Female | 184 | 107 | 260 | 272 | 2,022 | 150 | 222 | 182 | 327 | 186 | 96 | 51 | 47 | 2,845 | 881 | 380 |
| Total | *480* | *296* | *565* | *672* | *4,066* | *350* | *436* | *315* | *514* | *309* | *182* | *103* | *133* | *6,079* | *1,615* | *727* |
| Total Male | 993 | 348 | 497 | 629 | 2,533 | 282 | 311 | 192 | 237 | 147 | 95 | 55 | 86 | 5,000 | 1,022 | 383 |
| Total Female | 836 | 280 | 434 | 474 | 2,457 | 255 | 338 | 268 | 430 | 216 | 109 | 58 | 50 | 4,481 | 1,291 | 433 |
| County Total | 1,829 | 628 | 931 | 1,103 | 4,990 | 537 | 649 | 460 | 667 | 363 | 204 | 113 | 136 | 9,481 | 2,313 | 816 |
| **Monona County:** | | | | | | | | | | | | | | | | |
| Persons of School Age: Male | 1,139 | 234 | 293 | 255 | 626 | 108 | 72 | 55 | 47 | 24 | 7 | 4 | 2 | 2,547 | 282 | 37 |
| Female | 1,032 | 239 | 230 | 212 | 611 | 107 | 106 | 78 | 87 | 13 | 11 | 2 | 1 | 2,324 | 378 | 27 |
| Total | *2,171* | *473* | *523* | *467* | *1,237* | *215* | *178* | *133* | *134* | *37* | *18* | *6* | *3* | *4,871* | *660* | *64* |
| Persons over School Age: Male | 480 | 234 | 423 | 415 | 2,447 | 127 | 152 | 103 | 193 | 102 | 89 | 48 | 110 | 3,999 | 575 | 349 |
| Female | 291 | 148 | 278 | 312 | 2,327 | 121 | 179 | 124 | 252 | 99 | 73 | 41 | 73 | 3,356 | 676 | 286 |
| Total | *771* | *382* | *701* | *727* | *4,774* | *248* | *331* | *227* | *445* | *201* | *162* | *89* | *183* | *7,355* | *1,251* | *635* |
| Total Male | 1,619 | 468 | 716 | 670 | 3,073 | 235 | 224 | 158 | 240 | 126 | 96 | 52 | 112 | 6,546 | 857 | 386 |
| Total Female | 1,323 | 387 | 508 | 524 | 2,938 | 228 | 285 | 202 | 339 | 112 | 84 | 43 | 74 | 5,680 | 1,054 | 313 |
| County Total | 2,942 | 855 | 1,224 | 1,194 | 6,011 | 463 | 509 | 360 | 579 | 238 | 180 | 95 | 186 | 12,226 | 1,911 | 699 |
| **Monroe County:** | | | | | | | | | | | | | | | | |
| Persons of School Age: Male | 1,663 | 423 | 509 | 436 | 827 | 109 | 77 | 48 | 48 | 11 | 5 | 4 | 3 | 3,858 | 282 | 23 |
| Female | 1,540 | 339 | 431 | 344 | 831 | 131 | 95 | 96 | 96 | 18 | 11 | 4 | 1 | 3,485 | 418 | 34 |
| Total | *3,203* | *762* | *940* | *780* | *1,658* | *240* | *172* | *144* | *144* | *29* | *16* | *8* | *4* | *7,343* | *700* | *57* |
| Persons over School Age: Male | 1,339 | 661 | 1,101 | 729 | 2,421 | 150 | 150 | 61 | 175 | 85 | 73 | 42 | 79 | 6,251 | 536 | 279 |
| Female | 822 | 412 | 868 | 614 | 2,314 | 130 | 203 | 117 | 347 | 118 | 72 | 43 | 35 | 5,030 | 797 | 268 |
| Total | *2,161* | *1,073* | *1,969* | *1,343* | *4,735* | *280* | *353* | *178* | *522* | *203* | *145* | *85* | *114* | *11,281* | *1,333* | *547* |
| Total Male | 3,002 | 1,084 | 1,610 | 1,165 | 3,248 | 259 | 227 | 109 | 223 | 96 | 78 | 46 | 82 | 10,109 | 818 | 302 |
| Total Female | 2,362 | 751 | 1,299 | 958 | 3,145 | 261 | 298 | 213 | 443 | 136 | 83 | 47 | 36 | 8,515 | 1,215 | 302 |
| County Total | 5,364 | 1,835 | 2,909 | 2,123 | 6,393 | 520 | 525 | 322 | 666 | 232 | 161 | 93 | 118 | 18,624 | 2,033 | 604 |

| | | | | | | | | | | | | | | | | |
|---|---|---|---|---|---|---|---|---|---|---|---|---|---|---|---|---|
| **Montgomery County:** | | | | | | | | | | | | | | | | |
| Persons of School Age: Male | 925 | 174 | 240 | 209 | 482 | 97 | 103 | 70 | 73 | 35 | 9 | 4 | 2 | 2,030 | 343 | 50 |
| Female | 861 | 160 | 205 | 212 | 433 | 127 | 131 | 78 | 113 | 33 | 19 | 2 | 1 | 1,871 | 449 | 55 |
| Total | *1,786* | *334* | *445* | *421* | *915* | *224* | *234* | *148* | *186* | *68* | *28* | *6* | *3* | *3,901* | *792* | *105* |
| Persons over School Age: Male | 343 | 105 | 360 | 314 | 2,923 | 122 | 166 | 81 | 287 | 233 | 102 | 64 | 156 | 4,045 | 656 | 555 |
| Female | 224 | 78 | 274 | 214 | 2,722 | 129 | 192 | 124 | 568 | 169 | 133 | 68 | 117 | 3,512 | 1,013 | 487 |
| Total | *567* | *183* | *634* | *528* | *5,645* | *251* | *358* | *205* | *855* | *402* | *235* | *132* | *273* | *7,557* | *1,669* | *1,042* |
| Total Male | 1,268 | 279 | 600 | 523 | 3,405 | 219 | 269 | 151 | 360 | 268 | 111 | 68 | 158 | 6,075 | 999 | 605 |
| Total Female | 1,085 | 238 | 479 | 426 | 3,155 | 256 | 323 | 202 | 681 | 202 | 152 | 70 | 118 | 5,383 | 1,462 | 542 |
| County Total | 2,353 | 517 | 1,079 | 949 | 6,560 | 475 | 592 | 353 | 1,041 | 470 | 263 | 138 | 276 | 11,458 | 2,461 | 1,147 |
| **Muscatine County:** | | | | | | | | | | | | | | | | |
| Persons of School Age: Male | 1,303 | 264 | 365 | 403 | 989 | 136 | 108 | 81 | 71 | 67 | 34 | 6 | 4 | 3,324 | 396 | 111 |
| Female | 1,173 | 261 | 300 | 361 | 1,039 | 177 | 159 | 132 | 140 | 50 | 23 | 4 | 2 | 3,137 | 608 | 79 |
| Total | *2,476* | *523* | *665* | *764* | *2,028* | *313* | *267* | *213* | *211* | *117* | *57* | *10* | *6* | *6,461* | *1,004* | *190* |
| Persons over School Age: Male | 435 | 141 | 617 | 824 | 5,206 | 151 | 219 | 124 | 339 | 315 | 251 | 101 | 199 | 7,223 | 833 | 866 |
| Female | 254 | 140 | 488 | 706 | 5,087 | 133 | 291 | 170 | 757 | 274 | 213 | 73 | 114 | 6,675 | 1,351 | 674 |
| Total | *689* | *281* | *1,105* | *1,530* | *10,293* | *284* | *510* | *294* | *1,096* | *589* | *464* | *174* | *313* | *13,898* | *2,184* | *1,540* |
| Total Male | 1,738 | 405 | 982 | 1,227 | 6,195 | 287 | 327 | 205 | 410 | 382 | 285 | 107 | 203 | 10,547 | 1,229 | 977 |
| Total Female | 1,427 | 404 | 788 | 1,067 | 6,126 | 310 | 450 | 302 | 897 | 324 | 236 | 77 | 116 | 9,812 | 1,959 | 753 |
| County Total | 3,165 | 809 | 1,770 | 2,294 | 12,321 | 597 | 777 | 507 | 1,307 | 706 | 521 | 184 | 319 | 20,359 | 3,188 | 1,730 |
| **O'Brien County:** | | | | | | | | | | | | | | | | |
| Persons of School Age: Male | 979 | 214 | 261 | 257 | 869 | 101 | 92 | 74 | 67 | 27 | 14 | 9 | 8 | 2,580 | 334 | 58 |
| Female | 908 | 187 | 271 | 215 | 789 | 117 | 120 | 110 | 134 | 15 | 13 | 7 | 2 | 2,370 | 481 | 37 |
| Total | *1,887* | *401* | *532* | *472* | *1,658* | *218* | *212* | *184* | *201* | *42* | *27* | *16* | *10* | *4,950* | *815* | *95* |
| Persons over School Age: Male | 201 | 128 | 232 | 287 | 3,330 | 120 | 183 | 151 | 317 | 153 | 115 | 56 | 189 | 4,178 | 771 | 513 |
| Female | 110 | 72 | 144 | 235 | 2,823 | 139 | 200 | 204 | 475 | 135 | 139 | 45 | 120 | 3,384 | 1,018 | 439 |
| Total | *311* | *200* | *376* | *522* | *6,153* | *259* | *383* | *355* | *792* | *288* | *254* | *101* | *309* | *7,562* | *1,789* | *952* |
| Total Male | 1,180 | 342 | 493 | 544 | 4,199 | 221 | 275 | 225 | 384 | 180 | 129 | 65 | 197 | 6,758 | 1,105 | 571 |
| Total Female | 1,018 | 259 | 415 | 450 | 3,612 | 256 | 320 | 314 | 609 | 150 | 152 | 52 | 122 | 5,754 | 1,499 | 476 |
| County Total | 2,198 | 601 | 908 | 994 | 7,811 | 477 | 595 | 539 | 993 | 330 | 281 | 117 | 319 | 12,512 | 2,604 | 1,047 |
| **Osceola County:** | | | | | | | | | | | | | | | | |
| Persons of School Age: Male | 531 | 148 | 196 | 204 | 441 | 39 | 44 | 21 | 24 | 11 | 6 | ------ | ------ | 1,520 | 128 | 17 |
| Female | 579 | 120 | 155 | 167 | 377 | 46 | 54 | 41 | 43 | 16 | 7 | ------ | ------ | 1,398 | 184 | 23 |
| Total | *1,110* | *268* | *351* | *371* | *818* | *85* | *98* | *62* | *67* | *27* | *13* | ------ | ------ | *2,918* | *312* | *40* |
| Persons over School Age: Male | 170 | 101 | 218 | 375 | 1,513 | 57 | 98 | 58 | 77 | 92 | 53 | 25 | 39 | 2,377 | 290 | 209 |
| Female | 85 | 64 | 148 | 240 | 1,318 | 55 | 88 | 85 | 106 | 75 | 74 | 15 | 35 | 1,855 | 334 | 199 |
| Total | *255* | *165* | *366* | *615* | *2,831* | *112* | *186* | *143* | *183* | *167* | *127* | *40* | *74* | *4,232* | *624* | *408* |
| Total Male | 701 | 249 | 414 | 579 | 1,954 | 96 | 142 | 79 | 101 | 103 | 59 | 25 | 39 | 3,897 | 418 | 226 |
| Total Female | 664 | 184 | 303 | 407 | 1,695 | 101 | 142 | 126 | 149 | 91 | 81 | 15 | 35 | 3,253 | 518 | 222 |
| County Total | 1,365 | 433 | 717 | 986 | 3,649 | 197 | 284 | 205 | 250 | 194 | 140 | 40 | 74 | 7,150 | 936 | 448 |

**Table No. 12**

| Counties and Age Classes | | Number who Attended Common or Grammar School | | | | | Number who Attended High or Preparatory School | | | | Number who Attended College | | | | Total who Attended | | |
|---|---|---|---|---|---|---|---|---|---|---|---|---|---|---|---|---|---|
| | | Four years or less | Five years | Six years | Seven years | Eight years or more | One year | Two years | Three years | Four years or more | One year | Two years | Three years | Four years or more | Common or grammar school | High or preparatory school | College |
| **Page County:** | | | | | | | | | | | | | | | | | |
| Persons of School Age: | Male | 1,191 | 300 | 329 | 327 | 873 | 106 | 102 | 78 | 98 | 50 | 17 | 1 | 4 | 3,020 | 384 | 72 |
| | Female | 1,284 | 267 | 272 | 281 | 776 | 126 | 135 | 139 | 150 | 58 | 19 | 6 | ------ | 2,880 | 550 | 83 |
| | Total | *2,475* | *567* | *601* | *608* | *1,649* | *232* | *237* | *217* | *248* | *108* | *36* | *7* | *4* | *5,900* | *934* | *155* |
| Persons over School Age: | Male | 616 | 289 | 513 | 628 | 3,647 | 147 | 185 | 150 | 331 | 403 | 254 | 118 | 183 | 5,693 | 813 | 958 |
| | Female | 410 | 170 | 351 | 1,411 | 2,580 | 163 | 248 | 229 | 589 | 372 | 328 | 130 | 146 | 4,922 | 1,229 | 976 |
| | Total | *1,026* | *459* | *864* | *2,039* | *6,227* | *310* | *433* | *379* | *920* | *775* | *582* | *248* | *329* | *10,615* | *2,042* | *1,934* |
| Total Male | | 1,807 | 589 | 842 | 955 | 4,520 | 253 | 287 | 228 | 429 | 453 | 271 | 119 | 187 | 8,713 | 1,197 | 1,030 |
| Total Female | | 1,694 | 437 | 623 | 1,602 | 3,356 | 289 | 383 | 368 | 739 | 430 | 347 | 136 | 146 | 7,802 | 1,779 | 1,059 |
| County Total | | 3,501 | 1,026 | 1,465 | 2,647 | 7,876 | 542 | 670 | 596 | 1,163 | 883 | 618 | 255 | 333 | 16,515 | 2,976 | 2,089 |
| **Palo Alto County:** | | | | | | | | | | | | | | | | | |
| Persons of School Age: | Male | 1,057 | 186 | 257 | 246 | 624 | 75 | 52 | 53 | 22 | 16 | 7 | 5 | ------ | 2,370 | 202 | 28 |
| | Female | 900 | 167 | 204 | 198 | 550 | 93 | 82 | 67 | 71 | 31 | 8 | 4 | 1 | 2,019 | 313 | 44 |
| | Total | *1,957* | *353* | *461* | *444* | *1,174* | *168* | *134* | *120* | *93* | *47* | *15* | *9* | *1* | *4,389* | *515* | *72* |
| Persons over School Age: | Male | 292 | 107 | 277 | 310 | 2,554 | 66 | 96 | 41 | 147 | 108 | 76 | 39 | 96 | 3,540 | 350 | 319 |
| | Female | 174 | 93 | 172 | 212 | 2,137 | 89 | 123 | 78 | 276 | 96 | 72 | 32 | 53 | 2,788 | 566 | 253 |
| | Total | *466* | *200* | *449* | *522* | *4,691* | *155* | *219* | *119* | *423* | *204* | *148* | *71* | *149* | *6,328* | *916* | *572* |
| Total Male | | 1,349 | 293 | 534 | 556 | 3,178 | 141 | 148 | 94 | 169 | 124 | 83 | 44 | 96 | 5,910 | 552 | 347 |
| Total Female | | 1,074 | 260 | 376 | 410 | 2,687 | 182 | 205 | 145 | 347 | 127 | 80 | 36 | 54 | 4,807 | 879 | 297 |
| County Total | | 2,423 | 553 | 910 | 966 | 5,865 | 323 | 353 | 239 | 516 | 251 | 163 | 80 | 150 | 10,717 | 1,431 | 644 |
| **Plymouth County:** | | | | | | | | | | | | | | | | | |
| Persons of School Age: | Male | 1,330 | 269 | 311 | 368 | 1,015 | 92 | 109 | 50 | 52 | 51 | 23 | 2 | 2 | 3,293 | 303 | 78 |
| | Female | 1,254 | 264 | 316 | 337 | 906 | 134 | 143 | 86 | 123 | 59 | 17 | 7 | 7 | 3,077 | 486 | 90 |
| | Total | *2,584* | *533* | *627* | *705* | *1,921* | *226* | *252* | *136* | *175* | *110* | *40* | *9* | *9* | *6,370* | *789* | *168* |
| Persons over School Age: | Male | 366 | 259 | 473 | 764 | 4,067 | 102 | 146 | 71 | 184 | 220 | 156 | 90 | 163 | 5,929 | 503 | 629 |
| | Female | 203 | 166 | 340 | 625 | 3,473 | 102 | 165 | 115 | 366 | 144 | 167 | 74 | 78 | 4,807 | 748 | 463 |
| | Total | *569* | *425* | *813* | *1,389* | *7,540* | *204* | *311* | *186* | *550* | *364* | *323* | *164* | *241* | *10,736* | *1,251* | *1,092* |
| Total Male | | 1,696 | 528 | 784 | 1,132 | 5,082 | 194 | 255 | 121 | 236 | 271 | 179 | 92 | 165 | 9,222 | 806 | 707 |
| Total Female | | 1,457 | 430 | 656 | 962 | 4,379 | 236 | 308 | 201 | 489 | 203 | 184 | 81 | 85 | 7,884 | 1,234 | 553 |
| County Total | | 3,153 | 958 | 1,440 | 2,094 | 9,461 | 430 | 563 | 322 | 725 | 474 | 363 | 173 | 250 | 17,106 | 2,040 | 1,260 |

| | | | | | | | | | | | | | | | | | |
|---|---|---|---|---|---|---|---|---|---|---|---|---|---|---|---|---|---|
| **Pocahontas County:** | | | | | | | | | | | | | | | | | |
| Persons of School Age: | Male | 841 | 193 | 223 | 278 | 579 | 113 | 105 | 56 | 54 | 22 | 4 | 1 | 2 | 2,114 | 328 | 29 |
| | Female | 818 | 142 | 231 | 194 | 535 | 110 | 118 | 97 | 142 | 18 | 10 | 5 | ------ | 1,920 | 467 | 33 |
| | Total | *1,659* | *335* | *454* | *472* | *1,114* | *223* | *223* | *153* | *196* | *40* | *14* | *6* | *2* | *4,034* | *795* | *62* |
| Persons over School Age: | Male | 342 | 154 | 295 | 417 | 2,378 | 148 | 136 | 84 | 152 | 178 | 104 | 54 | 91 | 3,586 | 520 | 427 |
| | Female | 223 | 100 | 177 | 291 | 2,006 | 116 | 200 | 117 | 297 | 142 | 110 | 41 | 45 | 2,797 | 730 | 338 |
| | Total | *565* | *254* | *472* | *708* | *4,384* | *264* | *336* | *201* | *449* | *320* | *214* | *95* | *136* | *6,383* | *1,250* | *765* |
| Total Male | | 1,183 | 347 | 518 | 695 | 2,957 | 261 | 241 | 140 | 206 | 200 | 108 | 55 | 93 | 5,700 | 848 | 456 |
| Total Female | | 1,041 | 242 | 408 | 485 | 2,541 | 226 | 318 | 214 | 439 | 160 | 120 | 46 | 45 | 4,717 | 1,197 | 371 |
| County Total | | 2,224 | 589 | 926 | 1,180 | 5,498 | 487 | 559 | 354 | 645 | 360 | 228 | 101 | 138 | 10,417 | 2,045 | 827 |
| **Polk County:** | | | | | | | | | | | | | | | | | |
| Persons of School Age: | Male | 5,927 | 1,337 | 1,533 | 1,387 | 3,501 | 723 | 617 | 477 | 418 | 406 | 109 | 28 | 17 | 13,685 | 2,235 | 560 |
| | Female | 5,683 | 1,355 | 1,427 | 1,454 | 3,554 | 882 | 766 | 613 | 802 | 592 | 152 | 31 | 29 | 13,473 | 3,063 | 804 |
| | Total | *11,610* | *2,692* | *2,960* | *2,841* | *7,055* | *1,605* | *1,383* | *1,090* | *1,220* | *998* | *261* | *59* | *46* | *27,158* | *5,298* | *1,364* |
| Persons over School Age: | Male | 2,737 | 1,261 | 2,507 | 3,031 | 17,782 | 763 | 1,392 | 911 | 3,353 | 2,218 | 1,428 | 778 | 2,177 | 27,318 | 6,419 | 6,601 |
| | Female | 1,749 | 891 | 1,871 | 2,655 | 17,087 | 1,050 | 1,695 | 1,249 | 5,392 | 2,242 | 1,415 | 582 | 1,428 | 24,253 | 9,386 | 5,667 |
| | Total | *4,486* | *2,152* | *4,378* | *5,686* | *34,869* | *1,813* | *3,087* | *2,160* | *8,745* | *4,460* | *2,843* | *1,360* | *3,605* | *51,571* | *15,805* | *12,268* |
| Total Male | | 8,664 | 2,598 | 4,040 | 4,418 | 21,283 | 1,486 | 2,009 | 1,388 | 3,771 | 2,624 | 1,537 | 806 | 2,194 | 41,003 | 8,654 | 7,161 |
| Total Female | | 7,432 | 2,246 | 3,298 | 4,109 | 20,641 | 1,932 | 2,461 | 1,862 | 6,194 | 2,834 | 1,567 | 613 | 1,457 | 37,726 | 12,449 | 6,471 |
| County Total | | 16,096 | 4,844 | 7,338 | 8,527 | 41,924 | 3,418 | 4,470 | 3,250 | 9,965 | 5,458 | 3,104 | 1,419 | 3,651 | 78,729 | 21,103 | 13,632 |
| **Pottawattamie County:** | | | | | | | | | | | | | | | | | |
| Persons of School Age: | Male | 2,922 | 674 | 808 | 837 | 1,838 | 281 | 254 | 171 | 161 | 131 | 45 | 17 | 15 | 7,079 | 867 | 208 |
| | Female | 2,829 | 652 | 706 | 745 | 1,894 | 352 | 343 | 235 | 291 | 137 | 42 | 13 | 4 | 6,826 | 1,221 | 196 |
| | Total | *5,751* | *1,326* | *1,514* | *1,582* | *3,732* | *633* | *597* | *406* | *452* | *268* | *87* | *30* | *19* | *13,905* | *2,088* | *404* |
| Persons over School Age: | Male | 1,039 | 622 | 1,016 | 2,077 | 8,464 | 312 | 570 | 322 | 908 | 534 | 383 | 189 | 383 | 13,218 | 2,112 | 1,489 |
| | Female | 609 | 515 | 848 | 1,828 | 7,850 | 401 | 649 | 469 | 1,593 | 474 | 393 | 135 | 230 | 11,650 | 3,112 | 1,232 |
| | Total | *1,648* | *1,137* | *1,864* | *3,905* | *16,314* | *713* | *1,219* | *791* | *2,501* | *1,008* | *776* | *324* | *613* | *24,868* | *5,224* | *2,721* |
| Total Male | | 3,961 | 1,296 | 1,824 | 2,914 | 10,302 | 593 | 824 | 493 | 1,069 | 665 | 428 | 206 | 398 | 20,297 | 2,979 | 1,697 |
| Total Female | | 3,438 | 1,167 | 1,554 | 2,573 | 9,744 | 753 | 992 | 704 | 1,884 | 611 | 435 | 148 | 234 | 18,476 | 4,333 | 1,428 |
| County Total | | 7,399 | 2,463 | 3,378 | 5,487 | 20,046 | 1,346 | 1,816 | 1,197 | 2,953 | 1,276 | 863 | 354 | 632 | 38,773 | 7,312 | 3,125 |
| **Poweshiek County:** | | | | | | | | | | | | | | | | | |
| Persons of School Age: | Male | 987 | 220 | 311 | 260 | 629 | 98 | 124 | 81 | 85 | 30 | 14 | 2 | 1 | 2,407 | 388 | 47 |
| | Female | 924 | 223 | 226 | 206 | 597 | 133 | 171 | 117 | 135 | 34 | 26 | 7 | 3 | 2,176 | 556 | 70 |
| | Total | *1,911* | *443* | *537* | *466* | *1,226* | *231* | *295* | *198* | *220* | *64* | *40* | *9* | *4* | *4,583* | *944* | *117* |
| Persons over School Age: | Male | 462 | 237 | 377 | 280 | 3,143 | 144 | 219 | 145 | 301 | 152 | 129 | 76 | 232 | 4,499 | 809 | 589 |
| | Female | 234 | 122 | 237 | 238 | 2,974 | 148 | 277 | 185 | 710 | 189 | 148 | 86 | 217 | 3,805 | 1,320 | 640 |
| | Total | *696* | *359* | *614* | *518* | *6,117* | *292* | *496* | *330* | *1,011* | *341* | *277* | *162* | *449* | *8,304* | *2,129* | *1,229* |
| Total Male | | 1,449 | 457 | 688 | 540 | 3,772 | 242 | 343 | 226 | 386 | 182 | 143 | 78 | 233 | 6,906 | 1,197 | 636 |
| Total Female | | 1,158 | 345 | 463 | 444 | 3,571 | 281 | 448 | 302 | 845 | 223 | 174 | 93 | 220 | 5,981 | 1,876 | 710 |
| County Total | | 2,607 | 802 | 1,151 | 984 | 7,343 | 523 | 791 | 528 | 1,231 | 405 | 317 | 171 | 453 | 12,887 | 3,073 | 1,346 |

**Table No. 12**

| Counties and Age Classes | Number who Attended Common or Grammar School | | | | | Number who Attended High or Preparatory School | | | | Number who Attended College | | | | Total who Attended | | |
|---|---|---|---|---|---|---|---|---|---|---|---|---|---|---|---|---|
| | Four years or less | Five years | Six years | Seven years | Eight years or more | One year | Two years | Three years | Four years or more | One year | Two years | Three years | Four years or more | Common or grammar school | High or preparatory school | College |
| **Ringgold County:** | | | | | | | | | | | | | | | | |
| Persons of School Age: Male | 749 | 158 | 207 | 174 | 656 | 61 | 59 | 37 | 31 | 18 | 4 | 1 | 1 | 1,944 | 188 | 24 |
| Female | 707 | 156 | 146 | 119 | 525 | 88 | 84 | 56 | 42 | 7 | 5 | 3 | ------ | 1,653 | 270 | 15 |
| Total | *1,456* | *314* | *353* | *293* | *1,181* | *149* | *143* | *93* | *73* | *25* | *9* | *4* | *1* | *3,597* | *458* | *39* |
| Persons over School Age: Male | 219 | 105 | 287 | 165 | 2,368 | 76 | 115 | 72 | 99 | 110 | 72 | 32 | 56 | 3,144 | 362 | 270 |
| Female | 126 | 60 | 183 | 117 | 2,246 | 106 | 160 | 112 | 193 | 95 | 71 | 25 | 36 | 2,732 | 571 | 227 |
| Total | *345* | *165* | *470* | *282* | *4,614* | *182* | *275* | *184* | *292* | *205* | *143* | *57* | *92* | *5,876* | *933* | *497* |
| Total Male | 968 | 263 | 494 | 339 | 3,024 | 137 | 174 | 109 | 130 | 128 | 76 | 33 | 57 | 5,088 | 550 | 294 |
| Total Female | 833 | 216 | 329 | 236 | 2,771 | 194 | 244 | 168 | 235 | 102 | 76 | 28 | 36 | 4,385 | 841 | 242 |
| County Total | 1,801 | 479 | 823 | 575 | 5,795 | 331 | 418 | 277 | 365 | 230 | 152 | 61 | 93 | 9,473 | 1,391 | 536 |
| **Sac County:** | | | | | | | | | | | | | | | | |
| Persons of School Age: Male | 849 | 153 | 257 | 233 | 613 | 102 | 88 | 82 | 49 | 21 | 2 | ------ | 4 | 2,105 | 321 | 27 |
| Female | 805 | 178 | 237 | 220 | 616 | 94 | 110 | 136 | 77 | 27 | 7 | 3 | 14 | 2,056 | 417 | 51 |
| Total | *1,654* | *331* | *494* | *453* | *1,229* | *196* | *198* | *218* | *126* | *48* | *9* | *3* | *18* | *4,161* | *738* | *78* |
| Persons over School Age: Male | 286 | 128 | 363 | 447 | 2,736 | 142 | 197 | 169 | 194 | 189 | 105 | 65 | 132 | 3,960 | 702 | 491 |
| Female | 195 | 62 | 298 | 349 | 2,221 | 130 | 200 | 223 | 368 | 163 | 142 | 51 | 122 | 3,125 | 921 | 478 |
| Total | *481* | *190* | *661* | *796* | *4,957* | *272* | *397* | *392* | *562* | *352* | *247* | *116* | *254* | *7,085* | *1,623* | *969* |
| Total Male | 1,135 | 281 | 620 | 680 | 3,349 | 244 | 285 | 251 | 243 | 210 | 107 | 65 | 136 | 6,065 | 1,023 | 518 |
| Total Female | 1,000 | 240 | 535 | 569 | 2,837 | 224 | 310 | 359 | 445 | 190 | 149 | 54 | 136 | 5,181 | 1,338 | 529 |
| County Total | 2,135 | 521 | 1,155 | 1,249 | 6,186 | 468 | 595 | 610 | 688 | 400 | 256 | 119 | 272 | 11,246 | 2,361 | 1,047 |
| **Scott County:** | | | | | | | | | | | | | | | | |
| Persons of School Age: Male | 2,846 | 618 | 748 | 740 | 2,445 | 273 | 221 | 155 | 129 | 253 | 64 | 15 | 13 | 7,397 | 778 | 345 |
| Female | 2,709 | 599 | 666 | 713 | 2,463 | 307 | 260 | 179 | 220 | 221 | 42 | 8 | 6 | 7,150 | 966 | 277 |
| Total | *5,555* | *1,217* | *1,414* | *1,453* | *4,908* | *580* | *481* | *334* | *349* | *474* | *106* | *23* | *19* | *14,547* | *1,744* | *622* |
| Persons over School Age: Male | 1,007 | 495 | 1,248 | 1,507 | 12,754 | 299 | 557 | 248 | 666 | 1,140 | 554 | 201 | 564 | 17,011 | 1,770 | 2,459 |
| Female | 681 | 328 | 994 | 1,414 | 12,430 | 421 | 673 | 384 | 1,473 | 785 | 401 | 128 | 255 | 15,847 | 2,951 | 1,569 |
| Total | *1,688* | *823* | *2,242* | *2,921* | *25,184* | *720* | *1,230* | *632* | *2,139* | *1,925* | *955* | *329* | *819* | *32,858* | *4,721* | *4,028* |
| Total Male | 3,853 | 1,113 | 1,996 | 2,247 | 15,199 | 572 | 778 | 403 | 795 | 1,393 | 618 | 216 | 577 | 24,408 | 2,548 | 2,804 |
| Total Female | 3,390 | 927 | 1,660 | 2,127 | 14,893 | 728 | 933 | 563 | 1,693 | 1,006 | 443 | 136 | 261 | 22,997 | 3,917 | 1,846 |
| County Total | 7,243 | 2,040 | 3,656 | 4,374 | 30,092 | 1,300 | 1,711 | 966 | 2,488 | 2,399 | 1,061 | 352 | 838 | 47,405 | 6,465 | 4,650 |

| | | | | | | | | | | | | | | | | |
|---|---|---|---|---|---|---|---|---|---|---|---|---|---|---|---|---|
| **Shelby County:** | | | | | | | | | | | | | | | | |
| Persons of School Age: | Male | 942 | 186 | 231 | 338 | 637 | 73 | 41 | 30 | 34 | 35 | 13 | 4 | 5 | 2,334 | 178 | 57 |
| | Female | 855 | 173 | 229 | 278 | 626 | 86 | 88 | 59 | 44 | 47 | 17 | 2 | 2 | 2,161 | 277 | 68 |
| | Total | *1,797* | *359* | *460* | *616* | *1,263* | *159* | *129* | *89* | *78* | *82* | *30* | *6* | *7* | *4,495* | *455* | *125* |
| Persons over School Age: | Male | 246 | 128 | 372 | 1,061 | 2,300 | 95 | 99 | 61 | 111 | 236 | 99 | 47 | 93 | 4,107 | 366 | 475 |
| | Female | 144 | 114 | 313 | 816 | 1,958 | 100 | 157 | 96 | 216 | 128 | 103 | 32 | 44 | 3,345 | 569 | 307 |
| | Total | *390* | *242* | *685* | *1,877* | *4,258* | *195* | *256* | *157* | *327* | *364* | *202* | *79* | *137* | *7,452* | *935* | *782* |
| Total Male | | 1,188 | 314 | 603 | 1,399 | 2,937 | 168 | 140 | 91 | 145 | 271 | 112 | 51 | 98 | 6,441 | 544 | 532 |
| Total Female | | 999 | 287 | 542 | 1,094 | 2,584 | 186 | 245 | 155 | 260 | 175 | 120 | 34 | 46 | 5,506 | 846 | 375 |
| County Total | | 2,187 | 601 | 1,145 | 2,493 | 5,521 | 354 | 385 | 246 | 405 | 446 | 232 | 85 | 144 | 11,947 | 1,390 | 907 |
| **Sioux County:** | | | | | | | | | | | | | | | | | |
| Persons of School Age: | Male | 1,677 | 393 | 468 | 420 | 1,080 | 94 | 112 | 50 | 85 | 41 | 23 | 4 | 4 | 4,038 | 341 | 72 |
| | Female | 1,524 | 349 | 410 | 381 | 1,059 | 95 | 94 | 80 | 136 | 29 | 22 | 9 | 13 | 3,723 | 405 | 73 |
| | Total | *3,201* | *742* | *878* | *801* | *2,139* | *189* | *206* | *130* | *221* | *70* | *45* | *13* | *17* | *7,761* | *746* | *145* |
| Persons over School Age: | Male | 556 | 380 | 855 | 547 | 3,545 | 71 | 112 | 74 | 217 | 116 | 110 | 68 | 193 | 5,883 | 474 | 487 |
| | Female | 449 | 313 | 721 | 478 | 3,029 | 61 | 130 | 82 | 423 | 94 | 94 | 38 | 87 | 4,990 | 696 | 313 |
| | Total | *1,005* | *693* | *1,576* | *1,025* | *6,574* | *132* | *242* | *156* | *640* | *210* | *204* | *106* | *280* | *10,873* | *1,170* | *800* |
| Total Male | | 2,233 | 773 | 1,323 | 967 | 4,625 | 165 | 224 | 124 | 302 | 157 | 133 | 72 | 197 | 9,921 | 815 | 559 |
| Total Female | | 1,973 | 662 | 1,131 | 859 | 4,088 | 156 | 224 | 162 | 559 | 123 | 116 | 47 | 100 | 8,713 | 1,101 | 386 |
| County Total | | 4,206 | 1,435 | 2,454 | 1,826 | 8,713 | 321 | 448 | 286 | 861 | 280 | 249 | 119 | 297 | 18,634 | 1,916 | 945 |
| **Story County:** | | | | | | | | | | | | | | | | | |
| Persons of School Age: | Male | 1,385 | 257 | 303 | 339 | 754 | 167 | 136 | 92 | 134 | 36 | 14 | 5 | 3 | 3,038 | 529 | 58 |
| | Female | 1,287 | 282 | 289 | 277 | 734 | 195 | 190 | 135 | 192 | 65 | 22 | 2 | ------ | 2,869 | 712 | 89 |
| | Total | *2,672* | *539* | *592* | *616* | *1,488* | *362* | *326* | *227* | *326* | *101* | *36* | *7* | *3* | *5,907* | *1,241* | *147* |
| Persons over School Age: | Male | 505 | 184 | 505 | 614 | 3,763 | 177 | 252 | 163 | 467 | 272 | 236 | 112 | 567 | 5,571 | 1,059 | 1,196 |
| | Female | 361 | 137 | 378 | 506 | 3,627 | 175 | 285 | 185 | 857 | 300 | 218 | 89 | 306 | 5,009 | 1,502 | 913 |
| | Total | *866* | *321* | *883* | *1,120* | *7,390* | *352* | *537* | *348* | *1,324* | *572* | *454* | *201* | *882* | *10,580* | *2,561* | *2,109* |
| Total Male | | 1,890 | 441 | 808 | 953 | 4,517 | 344 | 388 | 255 | 601 | 308 | 250 | 117 | 579 | 8,609 | 1,588 | 1,254 |
| Total Female | | 1,648 | 419 | 667 | 783 | 4,361 | 370 | 475 | 320 | 1,049 | 365 | 240 | 91 | 306 | 7,878 | 2,214 | 1,002 |
| County Total | | 3,538 | 860 | 1,475 | 1,736 | 8,878 | 714 | 863 | 575 | 1,650 | 673 | 490 | 208 | 885 | 16,487 | 3,802 | 2,256 |
| **Tama County:** | | | | | | | | | | | | | | | | | |
| Persons of School Age: | Male | 1,139 | 279 | 340 | 299 | 888 | 112 | 102 | 73 | 71 | 29 | 15 | 1 | 1 | 2,945 | 358 | 46 |
| | Female | 1,121 | 231 | 274 | 285 | 781 | 123 | 127 | 81 | 118 | 35 | 16 | 9 | 1 | 2,692 | 449 | 61 |
| | Total | *2,260* | *510* | *614* | *584* | *1,669* | *235* | *229* | *154* | *189* | *64* | *31* | *10* | *2* | *5,637* | *807* | *107* |
| Persons over School Age: | Male | 495 | 235 | 471 | 532 | 3,758 | 157 | 218 | 162 | 249 | 260 | 167 | 71 | 156 | 5,491 | 786 | 654 |
| | Female | 286 | 154 | 380 | 432 | 3,279 | 122 | 236 | 250 | 491 | 176 | 171 | 82 | 98 | 4,531 | 1,099 | 527 |
| | Total | *781* | *389* | *851* | *964* | *7,037* | *279* | *454* | *412* | *740* | *436* | *338* | *153* | *254* | *10,022* | *1,885* | *1,181* |
| Total Male | | 1,634 | 514 | 811 | 831 | 4,646 | 269 | 320 | 235 | 320 | 289 | 182 | 72 | 157 | 8,436 | 1,144 | 700 |
| Total Female | | 1,407 | 385 | 654 | 717 | 4,060 | 245 | 363 | 331 | 609 | 211 | 187 | 91 | 99 | 7,223 | 1,548 | 588 |
| County Total | | 3,041 | 899 | 1,465 | 1,548 | 8,706 | 514 | 683 | 566 | 929 | 500 | 369 | 163 | 256 | 15,659 | 2,692 | 1,288 |

**Table No. 12**

| Counties and Age Classes | | Number who Attended Common or Grammar School | | | | | Number who Attended High or Preparatory School | | | | Number who Attended College | | | | Total who Attended | | |
|---|---|---|---|---|---|---|---|---|---|---|---|---|---|---|---|---|---|
| | | Four years or less | Five years | Six years | Seven years | Eight years or more | One year | Two years | Three years | Four years or more | One year | Two years | Three years | Four years or more | Common or grammar school | High or preparatory school | College |
| **Taylor County:** | | | | | | | | | | | | | | | | | |
| Persons of School Age: | Male | 902 | 299 | 132 | 179 | 729 | 93 | 74 | 29 | 40 | 14 | 5 | 1 | ------ | 2,241 | 236 | 20 |
| | Female | 853 | 163 | 209 | 162 | 609 | 125 | 114 | 70 | 76 | 15 | 11 | 4 | ------ | 1,996 | 385 | 30 |
| | Total | *1,755* | *462* | *341* | *341* | *1,338* | *218* | *188* | *99* | *116* | *29* | *16* | *5* | ------ | *4,237* | *621* | *50* |
| Persons over School Age: | Male | 362 | 190 | 465 | 328 | 2,643 | 132 | 192 | 92 | 130 | 118 | 86 | 39 | 83 | 3,988 | 546 | 326 |
| | Female | 219 | 102 | 351 | 254 | 2,484 | 203 | 277 | 185 | 318 | 113 | 111 | 36 | 64 | 3,410 | 983 | 324 |
| | Total | *581* | *292* | *816* | *582* | *5,127* | *335* | *469* | *277* | *448* | *231* | *197* | *75* | *147* | *7,398* | *1,529* | *650* |
| Total Male | | 1,264 | 489 | 597 | 507 | 3,372 | 225 | 266 | 121 | 170 | 132 | 91 | 40 | 83 | 6,229 | 782 | 346 |
| Total Female | | 1,072 | 265 | 560 | 416 | 3,093 | 328 | 391 | 255 | 394 | 128 | 122 | 40 | 64 | 5,406 | 1,368 | 354 |
| County Total | | 2,336 | 754 | 1,157 | 923 | 6,465 | 553 | 657 | 376 | 564 | 260 | 213 | 80 | 147 | 11,635 | 2,150 | 700 |
| **Union County:** | | | | | | | | | | | | | | | | | |
| Persons of School Age: | Male | 328 | 202 | 226 | 214 | 633 | 78 | 79 | 49 | 47 | 39 | 5 | 3 | 4 | 2,103 | 253 | 51 |
| | Female | 814 | 160 | 197 | 166 | 578 | 121 | 112 | 94 | 94 | 23 | 14 | 3 | 9 | 1,915 | 421 | 49 |
| | Total | *1,642* | *362* | *423* | *380* | *1,211* | *199* | *191* | *143* | *141* | *62* | *19* | *6* | *13* | *4,018* | *674* | *100* |
| Persons over School Age: | Male | 344 | 167 | 363 | 330 | 2,953 | 146 | 163 | 109 | 164 | 216 | 100 | 55 | 106 | 4,157 | 582 | 477 |
| | Female | 215 | 107 | 264 | 267 | 2,691 | 206 | 257 | 179 | 460 | 189 | 128 | 31 | 88 | 3,544 | 1,102 | 436 |
| | Total | *559* | *274* | *627* | *597* | *5,644* | *352* | *420* | *288* | *624* | *405* | *228* | *86* | *194* | *7,701* | *1,684* | *913* |
| Total Male | | 1,172 | 369 | 589 | 544 | 3,586 | 224 | 242 | 158 | 211 | 255 | 105 | 58 | 110 | 6,260 | 835 | 528 |
| Total Female | | 1,029 | 267 | 461 | 433 | 3,269 | 327 | 369 | 273 | 554 | 212 | 142 | 34 | 97 | 5,459 | 1,523 | 485 |
| County Total | | 2,201 | 636 | 1,050 | 977 | 6,855 | 551 | 611 | 431 | 765 | 467 | 247 | 92 | 207 | 11,719 | 2,358 | 1,013 |
| **Van Buren County:** | | | | | | | | | | | | | | | | | |
| Persons of School Age: | Male | 790 | 155 | 216 | 165 | 558 | 62 | 53 | 46 | 36 | 20 | 6 | ------ | ------ | 1,884 | 197 | 26 |
| | Female | 781 | 147 | 154 | 160 | 507 | 75 | 85 | 73 | 79 | 20 | 11 | 1 | ------ | 1,749 | 312 | 32 |
| | Total | *1,571* | *302* | *370* | *325* | *1,065* | *137* | *138* | *119* | *115* | *40* | *17* | *1* | ------ | *3,633* | *509* | *58* |
| Persons over School Age: | Male | 179 | 96 | 224 | 277 | 2,722 | 137 | 191 | 110 | 169 | 115 | 102 | 34 | 81 | 3,498 | 607 | 332 |
| | Female | 137 | 79 | 206 | 250 | 2,612 | 156 | 263 | 160 | 327 | 103 | 71 | 23 | 52 | 3,284 | 906 | 249 |
| | Total | *316* | *175* | *430* | *527* | *5,334* | *293* | *454* | *270* | *496* | *218* | *173* | *57* | *133* | *6,782* | *1,513* | *581* |
| Total Male | | 969 | 251 | 440 | 442 | 3,280 | 199 | 244 | 156 | 205 | 135 | 108 | 34 | 81 | 5,382 | 804 | 358 |
| Total Female | | 918 | 226 | 360 | 410 | 3,119 | 231 | 348 | 233 | 406 | 123 | 82 | 24 | 52 | 5,033 | 1,218 | 281 |
| County Total | | 1,887 | 477 | 800 | 852 | 6,399 | 430 | 592 | 389 | 611 | 258 | 190 | 58 | 133 | 10,415 | 2,022 | 639 |

| | | | | | | | | | | | | | | | | |
|---|---|---|---|---|---|---|---|---|---|---|---|---|---|---|---|---|
| **Wapello County:** | | | | | | | | | | | | | | | | |
| Persons of School Age: Male | 1,951 | 672 | 570 | 583 | 1,324 | 174 | 160 | 87 | 70 | 69 | 17 | 9 | 2 | 5,100 | 491 | 97 |
| Female | 1,900 | 416 | 458 | 502 | 1,397 | 206 | 181 | 127 | 176 | 65 | 31 | 3 | 1 | 4,673 | 690 | 100 |
| Total | *3,851* | *1,088* | *1,028* | *1,085* | *2,721* | *380* | *341* | *214* | *246* | *134* | *48* | *12* | *3* | *9,773* | *1,181* | *197* |
| Persons over School Age: Male | 1,163 | 428 | 1,294 | 873 | 5,859 | 188 | 320 | 121 | 437 | 264 | 228 | 85 | 257 | 9,617 | 1,066 | 834 |
| Female | 770 | 301 | 1,028 | 808 | 5,701 | 218 | 425 | 193 | 943 | 220 | 179 | 74 | 141 | 8,608 | 1,779 | 614 |
| Total | *1,933* | *729* | *2,322* | *1,681* | *11,560* | *406* | *745* | *314* | *1,380* | *484* | *407* | *159* | *398* | *18,225* | *2,845* | *1,448* |
| Total Male | 3,114 | 1,100 | 1,864 | 1,456 | 7,183 | 362 | 480 | 208 | 507 | 333 | 245 | 94 | 259 | 14,717 | 1,557 | 931 |
| Total Female | 2,670 | 717 | 1,486 | 1,310 | 7,098 | 424 | 606 | 320 | 1,119 | 285 | 210 | 77 | 142 | 13,281 | 2,469 | 714 |
| County Total | 5,784 | 1,817 | 3,350 | 2,766 | 14,281 | 786 | 1,086 | 528 | 1,626 | 618 | 455 | 171 | 401 | 27,998 | 4,026 | 1,645 |
| **Warren County:** | | | | | | | | | | | | | | | | |
| Persons of School Age: Male | 962 | 203 | 254 | 228 | 753 | 99 | 90 | 76 | 50 | 41 | 20 | 6 | 6 | 2,400 | 315 | 73 |
| Female | 933 | 205 | 263 | 214 | 664 | 146 | 125 | 110 | 92 | 33 | 22 | 2 | 1 | 2,279 | 473 | 58 |
| Total | *1,895* | *408* | *517* | *442* | *1,417* | *245* | *215* | *186* | *142* | *74* | *42* | *8* | *7* | *4,679* | *788* | *131* |
| Persons over School Age: Male | 312 | 118 | 315 | 162 | 3,221 | 124 | 133 | 118 | 178 | 212 | 137 | 77 | 140 | 4,128 | 553 | 566 |
| Female | 151 | 76 | 191 | 120 | 3,258 | 104 | 196 | 172 | 394 | 148 | 179 | 76 | 149 | 3,796 | 866 | 552 |
| Total | *463* | *194* | *506* | *282* | *6,479* | *228* | *329* | *290* | *572* | *360* | *316* | *153* | *289* | *7,924* | *1,419* | *1,118* |
| Total Male | 1,274 | 321 | 569 | 390 | 3,974 | 223 | 223 | 194 | 228 | 253 | 157 | 83 | 146 | 6,528 | 868 | 639 |
| Total Female | 1,084 | 281 | 454 | 334 | 3,922 | 250 | 321 | 282 | 486 | 181 | 201 | 78 | 150 | 6,075 | 1,339 | 610 |
| County Total | 2,358 | 602 | 1,023 | 724 | 7,896 | 473 | 544 | 476 | 714 | 434 | 358 | 161 | 296 | 12,603 | 2,207 | 1,249 |
| **Washington County:** | | | | | | | | | | | | | | | | |
| Persons of School Age: Male | 952 | 200 | 274 | 238 | 730 | 123 | 107 | 80 | 86 | 24 | 15 | 3 | 1 | 2,394 | 396 | 43 |
| Female | 958 | 204 | 230 | 219 | 642 | 122 | 118 | 128 | 172 | 15 | 17 | 4 | 3 | 2,253 | 540 | 39 |
| Total | *1,910* | *404* | *504* | *457* | *1,372* | *245* | *225* | *208* | *258* | *39* | *32* | *7* | *4* | *4,647* | *936* | *82* |
| Persons over School Age: Male | 325 | 126 | 304 | 270 | 3,486 | 207 | 257 | 212 | 233 | 174 | 102 | 70 | 138 | 4,511 | 909 | 484 |
| Female | 194 | 96 | 262 | 197 | 3,214 | 228 | 271 | 398 | 522 | 203 | 154 | 62 | 111 | 3,963 | 1,419 | 530 |
| Total | *519* | *222* | *566* | *467* | *6,700* | *435* | *528* | *610* | *755* | *377* | *256* | *132* | *249* | *8,474* | *2,328* | *1,014* |
| Total Male | 1,277 | 326 | 578 | 508 | 4,216 | 330 | 364 | 292 | 319 | 198 | 117 | 73 | 139 | 6,905 | 1,305 | 527 |
| Total Female | 1,152 | 300 | 492 | 416 | 3,856 | 350 | 389 | 526 | 694 | 218 | 171 | 66 | 114 | 6,216 | 1,959 | 569 |
| County Total | 2,429 | 626 | 1,070 | 924 | 8,072 | 680 | 753 | 818 | 1,013 | 416 | 288 | 139 | 253 | 13,121 | 3,264 | 1,096 |
| **Wayne County:** | | | | | | | | | | | | | | | | |
| Persons of School Age: Male | 881 | 217 | 217 | 214 | 688 | 100 | 97 | 53 | 52 | 13 | 5 | ------ | ------ | 2,217 | 302 | 18 |
| Female | 809 | 193 | 190 | 191 | 645 | 111 | 87 | 87 | 92 | 23 | 12 | 4 | 1 | 2,028 | 377 | 40 |
| Total | *1,690* | *410* | *407* | *405* | *1,333* | *211* | *184* | *140* | *144* | *36* | *17* | *4* | *1* | *4,245* | *679* | *58* |
| Persons over School Age: Male | 388 | 143 | 253 | 205 | 2,742 | 145 | 165 | 102 | 189 | 143 | 78 | 51 | 78 | 3,731 | 601 | 350 |
| Female | 249 | 117 | 197 | 152 | 2,646 | 160 | 197 | 168 | 410 | 125 | 88 | 36 | 55 | 3,361 | 935 | 304 |
| Total | *637* | *260* | *450* | *357* | *5,388* | *305* | *362* | *270* | *599* | *268* | *166* | *87* | *133* | *7,092* | *1,536* | *654* |
| Total Male | 1,269 | 360 | 470 | 419 | 3,430 | 245 | 262 | 155 | 241 | 156 | 83 | 51 | 78 | 5,948 | 903 | 368 |
| Total Female | 1,058 | 310 | 387 | 343 | 3,291 | 271 | 284 | 255 | 502 | 148 | 100 | 40 | 56 | 5,389 | 1,312 | 344 |
| County Total | 2,327 | 670 | 857 | 762 | 6,721 | 516 | 546 | 410 | 743 | 304 | 183 | 91 | 134 | 11,337 | 2,215 | 712 |

**Table No. 12**

| Counties and Age Classes | Number who Attended Common or Grammar School | | | | | Number who Attended High or Preparatory School | | | | Number who Attended College | | | | Total who Attended | | |
|---|---|---|---|---|---|---|---|---|---|---|---|---|---|---|---|---|
| | Four years or less | Five years | Six years | Seven years | Eight years or more | One year | Two years | Three years | Four years or more | One year | Two years | Three years | Four years or more | Common or grammar school | High or preparatory school | College |
| Webster County: | | | | | | | | | | | | | | | | |
| Persons of School Age: Male | 2,010 | 433 | 554 | 523 | 1,357 | 151 | 130 | 86 | 80 | 98 | 59 | 20 | 8 | 4,877 | 447 | 185 |
| Female | 1,986 | 409 | 460 | 493 | 1,383 | 203 | 204 | 145 | 161 | 155 | 90 | 14 | 11 | 4,731 | 713 | 270 |
| Total | *3,996* | *842* | *1,014* | *1,016* | *2,740* | *354* | *334* | *231* | *241* | *253* | *149* | *34* | *19* | *9,608* | *1,160* | *455* |
| Persons over School Age: Male | 1,000 | 413 | 961 | 1,071 | 5,958 | 203 | 365 | 204 | 381 | 473 | 374 | 137 | 279 | 9,403 | 1,153 | 1,263 |
| Female | 542 | 309 | 647 | 807 | 5,208 | 195 | 242 | 242 | 682 | 409 | 339 | 150 | 187 | 7,513 | 1,361 | 1,085 |
| Total | *1,542* | *722* | *1,608* | *1,878* | *11,166* | *398* | *607* | *446* | *1,063* | *882* | *713* | *287* | *466* | *16,916* | *2,514* | *2,348* |
| Total Male | 3,010 | 846 | 1,515 | 1,594 | 7,315 | 354 | 495 | 290 | 461 | 571 | 433 | 157 | 287 | 14,280 | 1,600 | 1,448 |
| Total Female | 2,528 | 718 | 1,107 | 1,300 | 6,591 | 398 | 446 | 387 | 843 | 564 | 429 | 164 | 198 | 12,244 | 2,074 | 1,355 |
| County Total | 5,538 | 1,564 | 2,622 | 2,894 | 13,906 | 752 | 941 | 677 | 1,304 | 1,135 | 862 | 321 | 485 | 26,524 | 3,674 | 2,803 |
| Winnebago County: | | | | | | | | | | | | | | | | |
| Persons of School Age: Male | 731 | 165 | 192 | 230 | 596 | 44 | 56 | 34 | 34 | 57 | 34 | 13 | 5 | 1,914 | 168 | 109 |
| Female | 851 | 144 | 194 | 208 | 525 | 74 | 59 | 56 | 52 | 77 | 43 | 7 | 5 | 1,922 | 241 | 132 |
| Total | *1,582* | *309* | *386* | *438* | *1,121* | *118* | *115* | *90* | *86* | *134* | *77* | *20* | *10* | *3,836* | *409* | *241* |
| Persons over School Age: Male | 328 | 134 | 294 | 392 | 1,978 | 91 | 74 | 66 | 85 | 174 | 107 | 47 | 77 | 3,126 | 316 | 405 |
| Female | 234 | 112 | 195 | 330 | 1,670 | 70 | 86 | 69 | 161 | 142 | 102 | 41 | 31 | 2,541 | 386 | 316 |
| Total | *562* | *246* | *489* | *722* | *3,648* | *161* | *160* | *135* | *246* | *316* | *209* | *88* | *108* | *5,667* | *702* | *721* |
| Total Male | 1,059 | 299 | 486 | 622 | 2,574 | 135 | 130 | 100 | 119 | 231 | 141 | 60 | 82 | 5,040 | 484 | 514 |
| Total Female | 1,085 | 256 | 389 | 538 | 2,195 | 144 | 145 | 125 | 213 | 219 | 145 | 48 | 36 | 4,463 | 627 | 448 |
| County Total | 2,144 | 555 | 875 | 1,160 | 4,769 | 279 | 275 | 225 | 332 | 450 | 286 | 108 | 118 | 9,503 | 1,111 | 962 |
| Winneshiek County: | | | | | | | | | | | | | | | | |
| Persons of School Age: Male | 1,033 | 267 | 374 | 364 | 1,074 | 46 | 53 | 21 | 46 | 35 | 19 | 8 | 3 | 3,112 | 166 | 65 |
| Female | 993 | 233 | 332 | 305 | 1,008 | 65 | 61 | 41 | 63 | 54 | 23 | 7 | 8 | 2,871 | 230 | 92 |
| Total | *2,026* | *500* | *706* | *669* | *2,082* | *111* | *114* | *62* | *109* | *89* | *42* | *15* | *11* | *5,983* | *396* | *157* |
| Persons over School Age: Male | 491 | 292 | 655 | 734 | 3,282 | 103 | 95 | 44 | 96 | 238 | 149 | 87 | 131 | 5,454 | 338 | 605 |
| Female | 419 | 268 | 514 | 651 | 3,261 | 98 | 124 | 76 | 208 | 206 | 202 | 61 | 59 | 5,113 | 506 | 528 |
| Total | *910* | *560* | *1,169* | *1,385* | *6,543* | *201* | *219* | *120* | *304* | *444* | *351* | *148* | *190* | *10,567* | *844* | *1,139* |
| Total Male | 1,524 | 559 | 1,029 | 1,098 | 4,356 | 149 | 148 | 65 | 142 | 273 | 168 | 95 | 134 | 8,566 | 504 | 670 |
| Total Female | 1,412 | 501 | 846 | 956 | 4,269 | 163 | 185 | 117 | 271 | 260 | 225 | 68 | 67 | 7,984 | 736 | 620 |
| County Total | 2,936 | 1,060 | 1,875 | 2,054 | 8,625 | 312 | 333 | 182 | 413 | 533 | 393 | 163 | 201 | 16,550 | 1,240 | 1,290 |

| | | | | | | | | | | | | | | | | | |
|---|---|---|---|---|---|---|---|---|---|---|---|---|---|---|---|---|---|
| **Woodbury County:** | | | | | | | | | | | | | | | | | |
| Persons of School Age: | Male | 3,661 | 915 | 1,128 | 903 | 1,984 | 407 | 357 | 259 | 252 | 232 | 89 | 17 | 13 | 8,591 | 1,275 | 357 |
| | Female | 3,665 | 741 | 985 | 920 | 2,129 | 441 | 492 | 323 | 428 | 222 | 96 | 22 | 15 | 8,440 | 1,684 | 355 |
| | Total | *7,326* | *1,656* | *2,113* | *1,823* | *4,113* | *848* | *849* | *582* | *680* | *460* | *185* | *39* | *28* | *17,031* | *2,959* | *712* |
| Persons over School Age: | Male | 2,549 | 1,065 | 2,570 | 2,585 | 11,416 | 525 | 1,274 | 490 | 1,951 | 788 | 956 | 320 | 977 | 20,185 | 4,240 | 3,041 |
| | Female | 1,210 | 521 | 4,246 | 1,714 | 7,161 | 610 | 1,275 | 644 | 2,653 | 885 | 905 | 287 | 621 | 14,852 | 5,182 | 2,698 |
| | Total | *3,759* | *1,586* | *6,816* | *4,299* | *18,577* | *1,135* | *2,549* | *1,134* | *4,604* | *1,673* | *1,861* | *607* | *1,598* | *35,037* | *9,422* | *5,739* |
| Total Male | | 6,210 | 1,980 | 3,698 | 3,488 | 13,400 | 932 | 1,631 | 749 | 2,203 | 1,026 | 1,045 | 337 | 990 | 28,776 | 5,515 | 3,398 |
| Total Female | | 4,875 | 1,262 | 5,231 | 2,634 | 9,290 | 1,051 | 1,767 | 967 | 3,081 | 1,107 | 1,001 | 309 | 636 | 23,292 | 6,866 | 3,053 |
| County Total | | 11,085 | 3,242 | 8,929 | 6,122 | 22,690 | 1,983 | 3,398 | 1,716 | 5,284 | 2,133 | 2,046 | 646 | 1,626 | 52,068 | 12,381 | 6,451 |
| **Worth County:** | | | | | | | | | | | | | | | | | |
| Persons of School Age: | Male | 623 | 152 | 203 | 194 | 412 | 60 | 31 | 21 | 28 | 22 | 6 | 2 | 1 | 1,584 | 140 | 31 |
| | Female | 619 | 134 | 157 | 192 | 391 | 65 | 38 | 38 | 30 | 23 | 6 | 2 | ------ | 1,493 | 171 | 31 |
| | Total | *1,242* | *286* | *360* | *386* | *803* | *125* | *69* | *59* | *58* | *45* | *12* | *4* | *1* | *3,077* | *311* | *62* |
| Persons over School Age: | Male | 336 | 189 | 435 | 413 | 1,278 | 122 | 103 | 56 | 65 | 108 | 67 | 37 | 61 | 2,651 | 346 | 273 |
| | Female | 307 | 185 | 314 | 290 | 1,108 | 111 | 114 | 61 | 120 | 107 | 61 | 26 | 27 | 2,204 | 406 | 221 |
| | Total | *643* | *374* | *749* | *703* | *2,386* | *233* | *217* | *117* | *185* | *215* | *128* | *63* | *88* | *4,855* | *752* | *494* |
| Total Male | | 959 | 341 | 638 | 607 | 1,690 | 182 | 134 | 77 | 93 | 130 | 73 | 39 | 62 | 4,235 | 486 | 304 |
| Total Female | | 926 | 319 | 471 | 482 | 1,499 | 176 | 152 | 99 | 150 | 130 | 67 | 28 | 27 | 3,697 | 577 | 252 |
| County Total | | 1,885 | 660 | 1,109 | 1,089 | 3,189 | 358 | 286 | 176 | 243 | 260 | 140 | 67 | 89 | 7,932 | 1,063 | 556 |
| **Wright County:** | | | | | | | | | | | | | | | | | |
| Persons of School Age: | Male | 1,085 | 233 | 287 | 288 | 711 | 100 | 100 | 88 | 54 | 39 | 8 | 6 | ------ | 2,604 | 342 | 53 |
| | Female | 1,029 | 205 | 239 | 226 | 657 | 126 | 136 | 118 | 118 | 50 | 21 | 3 | 2 | 2,356 | 498 | 76 |
| | Total | *2,114* | *438* | *526* | *514* | *1,368* | *226* | *236* | *206* | *172* | *89* | *29* | *9* | *2* | *4,960* | *840* | *129* |
| Persons over School Age: | Male | 261 | 80 | 360 | 350 | 3,578 | 140 | 218 | 127 | 273 | 210 | 126 | 64 | 145 | 4,629 | 758 | 545 |
| | Female | 185 | 45 | 182 | 213 | 2,897 | 158 | 235 | 185 | 517 | 209 | 153 | 54 | 96 | 3,522 | 1,095 | 512 |
| | Total | *446* | *125* | *542* | *563* | *6,475* | *298* | *453* | *312* | *790* | *419* | *279* | *118* | *241* | *8,151* | *1,853* | *1,057* |
| Total Male | | 1,346 | 313 | 647 | 638 | 4,289 | 240 | 318 | 215 | 327 | 249 | 134 | 70 | 145 | 7,233 | 1,100 | 598 |
| Total Female | | 1,214 | 250 | 421 | 439 | 3,554 | 284 | 371 | 303 | 635 | 259 | 174 | 57 | 98 | 5,878 | 1,593 | 588 |
| County Total | | 2,560 | 563 | 1,068 | 1,077 | 7,843 | 524 | 689 | 518 | 962 | 508 | 308 | 127 | 243 | 13,111 | 2,693 | 1,186 |

TABLE NO. 13—

Persons 14 Years of Age or Over Engaged in Classified

| Counties and Age Classes | Agricultural Pursuits | | | Professional Service | | | Domestic and Personal Service | | |
|---|---|---|---|---|---|---|---|---|---|
| | Male. | Female. | Total. | Male. | Female. | Total. | Male. | Female. | Total. |
| State—14 and under 18 years | 6,133 | 89 | 6,222 | 40 | 197 | 237 | 483 | 2,522 | 3,005 |
| 18 and under 21 years | 14,550 | 119 | 14,669 | 597 | 5,225 | 5,822 | 1,303 | 5,840 | 7,143 |
| 21 and under 45 years | 170,321 | 1,306 | 171,627 | 13,282 | 22,320 | 35,602 | 14,411 | 17,483 | 31,894 |
| 45 years and over | 90,974 | 2,981 | 93,955 | 7,202 | 2,565 | 9,767 | 6,460 | 6,473 | 12,933 |
| State Total | *281,978* | *4,495* | *286,473* | *21,121* | *30,307* | *51,428* | *22,657* | *32,318* | *54,975* |
| Adair—14 and under 18 years | 50 | ------ | 50 | ------ | ------ | ------ | ------ | 3 | 3 |
| 18 and under 21 years | 117 | ------ | 117 | 5 | 43 | 48 | 5 | 17 | 22 |
| 21 and under 45 years | 1,721 | 17 | 1,738 | 44 | 147 | 191 | 46 | 57 | 103 |
| 45 years and over | 810 | 25 | 835 | 24 | 10 | 44 | 15 | 21 | 36 |
| Total | *2,698* | *42* | *2,740* | *85* | *200* | *283* | *66* | *98* | *164* |
| Adams—14 and under 18 years | 25 | 1 | 26 | ------ | ------ | ------ | ------ | 10 | 10 |
| 18 and under 21 years | 73 | ------ | 73 | ------ | 45 | 45 | 1 | 18 | 19 |
| 21 and under 45 years | 1,292 | 19 | 1,311 | 39 | 111 | 150 | 35 | 41 | 76 |
| 45 years and over | 657 | 23 | 680 | 29 | 7 | 36 | 25 | 28 | 53 |
| Total | *2,047* | *43* | *2,090* | *68* | *163* | *231* | *61* | *97* | *158* |
| Allamakee—14 and under 18 years | 67 | 7 | 74 | ------ | 1 | 1 | 1 | 16 | 17 |
| 18 and under 21 years | 196 | 5 | 201 | 2 | 70 | 72 | 8 | 42 | 50 |
| 21 and under 45 years | 1,599 | 10 | 1,609 | 79 | 177 | 256 | 52 | 115 | 167 |
| 45 years and over | 1,086 | 71 | 1,157 | 49 | 16 | 65 | 30 | 45 | 75 |
| Total | *2,948* | *93* | *3,041* | *130* | *264* | *394* | *91* | *218* | *309* |
| Appanoose—14 and under 18 years | 43 | ------ | 43 | ------ | 4 | 4 | 1 | 37 | 38 |
| 18 and under 21 years | 133 | 1 | 134 | 6 | 50 | 56 | 9 | 52 | 61 |
| 21 and under 45 years | 1,384 | 8 | 1,392 | 144 | 199 | 343 | 103 | 103 | 206 |
| 45 years and over | 985 | 22 | 1,007 | 68 | 13 | 81 | 47 | 73 | 120 |
| Total | *2,545* | *31* | *2,576* | *218* | *266* | *484* | *160* | *265* | *425* |
| Audubon—14 and under 18 years | 45 | ------ | 45 | ------ | ------ | ------ | ------ | 9 | 9 |
| 18 and under 21 years | 116 | ------ | 116 | 1 | 33 | 34 | 2 | 35 | 37 |
| 21 and under 45 years | 1,534 | 9 | 1,543 | 44 | 99 | 143 | 31 | 74 | 105 |
| 45 years and over | 605 | 16 | 621 | 25 | 5 | 30 | 19 | 16 | 35 |
| Total | *2,300* | *25* | *2,325* | *70* | *137* | *207* | *52* | *134* | *186* |
| Benton—14 and under 18 years | 118 | ------ | 118 | ------ | 1 | 1 | 1 | 30 | 31 |
| 18 and under 21 years | 208 | ------ | 208 | 10 | 62 | 72 | 6 | 63 | 69 |
| 21 and under 45 years | 2,318 | 5 | 2,323 | 139 | 212 | 351 | 101 | 170 | 271 |
| 45 years and over | 1,017 | 24 | 1,041 | 64 | 28 | 92 | 46 | 61 | 107 |
| Total | *3,661* | *29* | *3,690* | *213* | *303* | *516* | *154* | *324* | *478* |
| Black Hawk—14 and under 18 years | 54 | 1 | 55 | 1 | 2 | 3 | 17 | 74 | 91 |
| 18 and under 21 years | 147 | 1 | 148 | 9 | 70 | 79 | 44 | 169 | 213 |
| 21 and under 45 years | 1,921 | 25 | 1,946 | 429 | 700 | 1,129 | 354 | 506 | 860 |
| 45 years and over | 1,057 | 25 | 1,082 | 166 | 77 | 243 | 164 | 135 | 299 |
| Total | *3,179* | *52* | *3,231* | *605* | *849* | *1,454* | *579* | *884* | *1,463* |
| Boone—14 and under 18 years | 133 | ------ | 133 | ------ | 2 | 2 | 4 | 58 | 62 |
| 18 and under 21 years | 217 | ------ | 217 | 7 | 58 | 65 | 11 | 70 | 81 |
| 21 and under 45 years | 2,002 | 13 | 2,015 | 122 | 186 | 308 | 170 | 185 | 355 |
| 45 years and over | 1,012 | 25 | 1,037 | 51 | 27 | 78 | 68 | 54 | 122 |
| Total | *3,364* | *38* | *3,402* | *180* | *273* | *453* | *253* | *367* | *620* |

# OCCUPATIONS.

## Gainful Occupations, By Counties, According to Sex.

| Trade and Transportation | | | Manufacturing and Mechanical Pursuits | | | Reported as Laborer —Unclassified | | | Grand Total | | |
|---|---|---|---|---|---|---|---|---|---|---|---|
| Male. | Female. | Total. | Male. | Female. | Total. | Male. | Female. | Total. | Male. | Female. | Total. |
| 3,733 | 1,746 | 5,479 | 1,685 | 1,105 | 2,790 | 2,915 | 45 | 2,960 | 14,989 | 5,704 | 20,693 |
| 9,454 | 6,013 | 15,467 | 5,247 | 2,184 | 7,431 | 7,450 | 88 | 7,538 | 38,601 | 19,469 | 58,070 |
| 107,165 | 19,031 | 126,196 | 63,909 | 8,577 | 72,486 | 45,795 | 226 | 46,021 | 414,883 | 68,943 | 483,826 |
| 51,332 | 1,602 | 52,934 | 33,538 | 2,334 | 35,872 | 20,590 | 44 | 20,634 | 210,096 | 15,999 | 226,095 |
| *171,684* | *28,392* | *200,076* | *104,379* | *14,200* | *118,579* | *76,750* | *403* | *77,153* | *678,569* | *110,115* | *788,684* |
| 6 | ------- | 6 | 1 | ------- | 1 | 4 | ------ | 4 | 61 | 3 | 64 |
| 19 | 17 | 36 | 10 | 3 | 13 | 24 | ------ | 24 | 180 | 80 | 260 |
| 338 | 70 | 408 | 161 | 32 | 193 | 169 | ------ | 169 | 2,479 | 323 | 2,802 |
| 201 | 4 | 205 | 115 | 13 | 128 | 74 | ------ | 74 | 1,249 | 73 | 1,322 |
| *564* | *91* | *655* | *287* | *48* | *335* | *271* | ------ | *271* | *3,969* | *479* | *4,448* |
| 7 | 2 | 9 | 4 | ------- | 4 | ------- | ------ | ------- | 36 | 13 | 49 |
| 16 | 7 | 23 | 14 | 3 | 17 | 31 | ------ | 31 | 135 | 73 | 208 |
| 276 | 48 | 324 | 119 | 23 | 142 | 119 | ------ | 119 | 1,880 | 242 | 2,122 |
| 174 | 11 | 185 | 82 | 11 | 93 | 60 | ------ | 60 | 1,027 | 80 | 1,107 |
| *473* | *68* | *541* | *219* | *37* | *256* | *210* | ------ | *210* | *3,078* | *408* | *3,486* |
| 6 | 5 | 11 | 6 | 1 | 7 | 14 | ------ | 14 | 94 | 30 | 124 |
| 35 | 14 | 49 | 61 | 4 | 65 | 37 | 1 | 38 | 339 | 136 | 475 |
| 428 | 99 | 527 | 364 | 61 | 425 | 244 | 2 | 246 | 2,766 | 464 | 3,230 |
| 261 | 6 | 267 | 209 | 23 | 232 | 127 | 2 | 129 | 1,762 | 163 | 1,925 |
| *730* | *124* | *854* | *640* | *89* | *729* | *422* | *5* | *427* | *4,961* | *793* | *5,754* |
| 161 | 14 | 175 | 11 | ------- | 11 | 30 | ------ | 30 | 246 | 55 | 301 |
| 370 | 53 | 423 | 41 | 8 | 49 | 69 | ------ | 69 | 628 | 164 | 792 |
| 2,897 | 159 | 3,056 | 396 | 49 | 445 | 258 | ------ | 258 | 5,182 | 518 | 5,700 |
| 1,341 | 14 | 1,355 | 260 | 30 | 290 | 147 | ------ | 147 | 2,848 | 152 | 3,000 |
| *4,769* | *240* | *5,009* | *708* | *87* | *795* | *504* | ------ | *504* | *8,904* | *889* | *9,793* |
| 10 | 3 | 13 | ------- | 2 | 2 | 9 | ------ | 9 | 64 | 14 | 78 |
| 16 | 13 | 29 | 11 | 6 | 17 | 17 | ------ | 17 | 163 | 87 | 250 |
| 237 | 37 | 274 | 225 | 32 | 257 | 118 | ------ | 118 | 2,189 | 251 | 2,440 |
| 138 | 1 | 139 | 78 | 4 | 82 | 47 | ------ | 47 | 912 | 42 | 954 |
| *401* | *54* | *455* | *314* | *44* | *358* | *191* | ------ | *191* | *3,328* | *394* | *3,722* |
| 14 | 4 | 18 | 12 | 1 | 13 | 30 | ------ | 30 | 175 | 36 | 211 |
| 38 | 27 | 65 | 25 | 3 | 28 | 38 | ------ | 38 | 325 | 155 | 480 |
| 904 | 112 | 1,016 | 485 | 46 | 531 | 391 | ------ | 391 | 4,338 | 545 | 4,883 |
| 480 | 12 | 492 | 319 | 31 | 350 | 199 | ------ | 199 | 2,125 | 156 | 2,281 |
| *1,436* | *155* | *1,591* | *841* | *81* | *922* | *658* | ------ | *658* | *6,963* | *892* | *7,855* |
| 71 | 73 | 144 | 46 | 14 | 60 | 57 | ------ | 57 | 246 | 164 | 410 |
| 280 | 293 | 573 | 218 | 43 | 261 | 201 | ------ | 201 | 899 | 576 | 1,475 |
| 3,591 | 913 | 4,504 | 3,189 | 250 | 3,439 | 1,612 | ------ | 1,612 | 11,096 | 2,394 | 13,490 |
| 1,375 | 47 | 1,422 | 1,150 | 51 | 1,201 | 482 | ------ | 482 | 4,394 | 335 | 4,729 |
| *5,317* | *1,326* | *6,643* | *4,603* | *358* | *4,961* | *2,352* | ------ | *2,352* | *16,635* | *3,469* | *20,104* |
| 49 | 11 | 60 | 32 | 16 | 48 | 39 | ------ | 39 | 257 | 87 | 344 |
| 157 | 64 | 221 | 64 | 35 | 99 | 74 | ------ | 74 | 530 | 227 | 757 |
| 1,947 | 182 | 2,129 | 855 | 69 | 924 | 463 | ------ | 463 | 5,559 | 635 | 6,194 |
| 788 | 16 | 804 | 363 | 15 | 378 | 170 | ------ | 170 | 2,452 | 137 | 2,589 |
| *2,941* | *273* | *3,214* | *1,314* | *135* | *1,449* | *746* | ------ | *746* | *8,798* | *1,086* | *9,884* |

| Table No. 13 — Counties and Age Classes | Agricultural Pursuits | | | Professional Service | | | Domestic and Personal Service | | |
|---|---|---|---|---|---|---|---|---|---|
| | Male. | Female. | Total. | Male. | Female. | Total. | Male. | Female. | Total. |
| Bremer—14 and under 18 years | 80 | ------ | 80 | ------ | 1 | 1 | ------ | 40 | 40 |
| 18 and under 21 years | 162 | 8 | 170 | 2 | 33 | 35 | 6 | 70 | 76 |
| 21 and under 45 years | 1,585 | 7 | 1,592 | 94 | 113 | 207 | 57 | 92 | 149 |
| 45 years and over | 810 | 15 | 825 | 59 | 5 | 64 | 53 | 12 | 65 |
| Total | *2,637* | *30* | *2,667* | *155* | *152* | *307* | *116* | *214* | *330* |
| Buchanan—14 and under 18 years | 42 | ------ | 42 | ------ | 3 | 3 | ------ | 8 | 8 |
| 18 and under 21 years | 159 | ------ | 159 | 3 | 77 | 80 | 3 | 49 | 52 |
| 21 and under 45 years | 1,725 | 12 | 1,737 | 97 | 246 | 343 | 62 | 117 | 179 |
| 45 years and over | 1,032 | 37 | 1,069 | 68 | 33 | 101 | 42 | 141 | 183 |
| Total | *2,958* | *49* | *3,007* | *168* | *359* | *527* | *107* | *315* | *422* |
| Buena Vista— | | | | | | | | | |
| 14 and under 18 years | 44 | ------ | 44 | ------ | 1 | 1 | 2 | 8 | 10 |
| 18 and under 21 years | 140 | ------ | 140 | 4 | 43 | 47 | 2 | 40 | 42 |
| 21 and under 45 years | 1,740 | 9 | 1,749 | 92 | 180 | 272 | 67 | 127 | 194 |
| 45 years and over | 818 | 27 | 845 | 48 | 6 | 54 | 22 | 43 | 65 |
| Total | *2,742* | *36* | *2,778* | *144* | *230* | *374* | *93* | *218* | *311* |
| Butler—14 and under 18 years | 81 | ------ | 81 | ------ | ------ | ------ | ------ | 15 | 15 |
| 18 and under 21 years | 147 | 2 | 149 | 9 | 59 | 68 | 4 | 25 | 29 |
| 21 and under 45 years | 1,714 | 10 | 1,724 | 86 | 163 | 249 | 46 | 84 | 130 |
| 45 years and over | 862 | 30 | 892 | 60 | 7 | 67 | 24 | 38 | 62 |
| Total | *2,804* | *42* | *2,846* | *155* | *229* | *384* | *74* | *162* | *236* |
| Calhoun—14 and under 18 years | 67 | ------ | 67 | ------ | ------ | ------ | 3 | 10 | 13 |
| 18 and under 21 years | 129 | 1 | 130 | 3 | 48 | 51 | 6 | 31 | 37 |
| 21 and under 45 years | 1,741 | 13 | 1,754 | 94 | 183 | 277 | 69 | 92 | 161 |
| 45 years and over | 761 | 38 | 799 | 48 | 18 | 66 | 31 | 38 | 69 |
| Total | *2,698* | *52* | *2,750* | *145* | *249* | *394* | *109* | *171* | *280* |
| Carroll—14 and under 18 years | 100 | 1 | 101 | 2 | ------ | 2 | 2 | 32 | 34 |
| 18 and under 21 years | 168 | ------ | 168 | 12 | 60 | 72 | 13 | 44 | 57 |
| 21 and under 45 years | 1,764 | 9 | 1,773 | 106 | 171 | 277 | 127 | 204 | 331 |
| 45 years and over | 743 | 40 | 783 | 68 | 25 | 93 | 55 | 34 | 89 |
| Total | *2,775* | *50* | *2,825* | *188* | *256* | *444* | *197* | *314* | *511* |
| Cass—14 and under 18 years | 56 | 2 | 58 | ------ | 3 | 3 | 2 | 21 | 23 |
| 18 and under 21 years | 161 | 1 | 162 | 6 | 79 | 85 | 17 | 59 | 76 |
| 21 and under 45 years | 1,818 | 22 | 1,840 | 101 | 218 | 319 | 118 | 135 | 253 |
| 45 years and over | 857 | 27 | 884 | 54 | 26 | 80 | 54 | 49 | 103 |
| Total | *2,892* | *52* | *2,944* | *161* | *326* | *487* | *191* | *264* | *455* |
| Cedar—14 and under 18 years | 53 | 15 | 68 | ------ | ------ | ------ | ------ | 16 | 16 |
| 18 and under 21 years | 170 | 10 | 180 | 5 | 36 | 41 | 6 | 55 | 61 |
| 21 and under 45 years | 1,898 | 8 | 1,906 | 77 | 130 | 207 | 73 | 108 | 181 |
| 45 years and over | 862 | 25 | 887 | 45 | 16 | 61 | 37 | 45 | 82 |
| Total | *2,983* | *58* | *3,041* | *127* | *182* | *309* | *116* | *224* | *340* |
| Cerro Gordo— | | | | | | | | | |
| 14 and under 18 years | 102 | ------ | 102 | 1 | ------ | 1 | 26 | 60 | 86 |
| 18 and under 21 years | 182 | ------ | 182 | 22 | 74 | 96 | 36 | 104 | 140 |
| 21 and under 45 years | 1,829 | 13 | 1,842 | 236 | 327 | 563 | 238 | 276 | 514 |
| 45 years and over | 822 | 19 | 841 | 76 | 40 | 116 | 112 | 99 | 211 |
| Total | *2,935* | *32* | *2,967* | *335* | *441* | *776* | *412* | *539* | *951* |
| Cherokee—14 and under 18 years | 75 | 2 | 77 | ------ | 1 | 1 | 2 | 11 | 13 |
| 18 and under 21 years | 142 | ------ | 142 | 5 | 45 | 50 | 4 | 39 | 43 |
| 21 and under 45 years | 1,729 | 11 | 1,740 | 119 | 188 | 307 | 63 | 104 | 167 |
| 45 years and over | 611 | 17 | 628 | 49 | 12 | 61 | 23 | 19 | 42 |
| Total | *2,557* | *30* | *2,587* | *173* | *246* | *419* | *92* | *173* | *265* |

| Trade and Transportation | | | Manufacturing and Mechanical Pursuits | | | Reported as Laborer —Unclassified | | | Grand Total | | |
|---|---|---|---|---|---|---|---|---|---|---|---|
| Male. | Female. | Total. | Male. | Female. | Total. | Male. | Female. | Total. | Male. | Female. | Total. |
| 9 | 6 | 15 | ------- | 1 | 1 | 8 | ------ | 8 | 97 | 48 | 145 |
| 39 | 25 | 64 | 25 | 7 | 32 | 41 | ------ | 41 | 275 | 143 | 418 |
| 471 | 82 | 553 | 340 | 30 | 370 | 298 | ------ | 298 | 2,845 | 324 | 3,169 |
| 220 | 3 | 223 | 176 | 6 | 182 | 97 | ------ | 97 | 1,415 | 41 | 1,456 |
| *739* | *116* | *855* | *541* | *44* | *585* | *444* | ------ | *444* | *4,632* | *556* | *5,188* |
| 9 | 2 | 11 | 4 | 2 | 6 | 19 | ------ | 19 | 74 | 15 | 89 |
| 49 | 27 | 76 | 24 | 6 | 30 | 55 | 1 | 56 | 293 | 160 | 453 |
| 478 | 105 | 583 | 326 | 48 | 374 | 301 | 1 | 302 | 2,989 | 529 | 3,518 |
| 362 | 21 | 383 | 250 | 24 | 274 | 197 | 1 | 198 | 1,951 | 257 | 2,208 |
| *898* | *155* | *1,053* | *604* | *80* | *684* | *572* | *3* | *575* | *5,307* | *961* | *6,268* |
| 7 | 5 | 12 | 5 | 1 | 6 | 13 | ------ | 13 | 71 | 15 | 86 |
| 41 | 18 | 59 | 22 | 6 | 28 | 32 | ------ | 32 | 241 | 107 | 348 |
| 556 | 96 | 652 | 359 | 51 | 410 | 331 | ------ | 331 | 3,145 | 463 | 3,608 |
| 245 | 8 | 253 | 173 | 16 | 189 | 113 | ------ | 113 | 1,419 | 100 | 1,519 |
| *849* | *127* | *976* | *559* | *74* | *633* | *489* | ------ | *489* | *4,876* | *685* | *5,561* |
| 10 | 2 | 12 | ------- | ------- | ------- | 19 | ------ | 19 | 110 | 17 | 127 |
| 38 | 18 | 56 | 24 | 7 | 31 | 66 | ------ | 66 | 288 | 111 | 399 |
| 451 | 63 | 514 | 266 | 40 | 306 | 269 | ------ | 269 | 2,832 | 360 | 3,192 |
| 268 | 11 | 279 | 201 | 18 | 219 | 101 | ------ | 101 | 1,516 | 104 | 1,620 |
| *767* | *94* | *861* | *491* | *65* | *556* | *455* | ------ | *455* | *4,746* | *592* | *5,338* |
| 15 | 3 | 18 | 5 | 3 | 8 | 19 | ------ | 19 | 109 | 16 | 125 |
| 46 | 23 | 69 | 21 | 6 | 27 | 46 | ------ | 46 | 251 | 109 | 360 |
| 679 | 95 | 774 | 325 | 44 | 369 | 231 | 4 | 235 | 3,139 | 431 | 3,570 |
| 365 | 8 | 373 | 169 | 12 | 181 | 106 | 3 | 109 | 1,480 | 117 | 1,597 |
| *1,105* | *129* | *1,234* | *520* | *65* | *585* | *402* | *7* | *409* | *4,979* | *673* | *5,652* |
| 20 | 11 | 31 | 8 | 3 | 11 | 28 | 1 | 29 | 160 | 48 | 208 |
| 69 | 37 | 106 | 36 | 7 | 43 | 67 | 10 | 77 | 365 | 158 | 523 |
| 690 | 127 | 817 | 410 | 44 | 454 | 413 | 24 | 437 | 3,510 | 579 | 4,089 |
| 329 | 9 | 338 | 209 | 15 | 224 | 146 | 1 | 147 | 1,550 | 124 | 1,674 |
| *1,108* | *184* | *1,292* | *663* | *69* | *732* | *654* | *36* | *690* | *5,585* | *909* | *6,494* |
| 6 | 6 | 12 | 6 | 1 | 7 | 17 | 1 | 18 | 87 | 34 | 121 |
| 53 | 21 | 74 | 15 | 8 | 23 | 54 | ------ | 54 | 306 | 168 | 474 |
| 602 | 109 | 711 | 342 | 61 | 403 | 325 | 10 | 335 | 3,306 | 555 | 3,861 |
| 324 | 14 | 338 | 217 | 26 | 243 | 154 | 6 | 160 | 1,660 | 148 | 1,808 |
| *985* | *150* | *1,135* | *580* | *96* | *676* | *550* | *17* | *567* | *5,359* | *905* | *6,264* |
| 3 | 3 | 6 | 1 | ------- | 1 | 15 | ------ | 15 | 72 | 34 | 106 |
| 21 | 10 | 31 | 17 | 5 | 22 | 57 | ------ | 57 | 276 | 116 | 392 |
| 424 | 69 | 493 | 289 | 35 | 324 | 282 | ------ | 282 | 3,043 | 350 | 3,393 |
| 236 | 6 | 242 | 174 | 15 | 189 | 148 | ------ | 148 | 1,502 | 107 | 1,609 |
| *684* | *88* | *772* | *481* | *55* | *536* | *502* | ------ | *502* | *4,893* | *607* | *5,500* |
| 41 | 36 | 77 | 19 | 8 | 27 | 63 | ------ | 63 | 252 | 104 | 356 |
| 134 | 126 | 260 | 69 | 22 | 91 | 294 | ------ | 294 | 737 | 326 | 1,063 |
| 1,896 | 363 | 2,259 | 1,288 | 119 | 1,407 | 1,169 | ------ | 1,169 | 6,656 | 1,098 | 7,754 |
| 709 | 26 | 735 | 517 | 30 | 547 | 283 | ------ | 283 | 2,519 | 214 | 2,733 |
| *2,780* | *551* | *3,331* | *1,893* | *179* | *2,072* | *1,809* | ------ | *1,809* | *10,164* | *1,742* | *11,906* |
| 2 | 3 | 5 | ------- | ------- | ------- | 6 | ------ | 6 | 85 | 17 | 102 |
| 26 | 23 | 49 | 14 | 6 | 20 | 50 | ------ | 50 | 241 | 113 | 354 |
| 488 | 67 | 555 | 281 | 23 | 304 | 345 | ------ | 345 | 3,025 | 393 | 3,418 |
| 258 | 7 | 265 | 151 | 6 | 157 | 109 | ------ | 109 | 1,201 | 61 | 1,262 |
| *774* | *100* | *874* | *446* | *35* | *481* | *510* | ------ | *510* | *4,552* | *584* | *5,136* |

| Table No. 13 — Counties and Age Classes | Agricultural Pursuits | | | Professional Service | | | Domestic and Personal Service | | |
|---|---|---|---|---|---|---|---|---|---|
| | Male. | Female. | Total. | Male. | Female. | Total. | Male. | Female. | Total. |
| Chickasaw—14 and under 18 years | 29 | ------ | 29 | ------ | ------ | ------ | 1 | 9 | 10 |
| 18 and under 21 years | 58 | ------ | 58 | 3 | 50 | 53 | 9 | 38 | 47 |
| 21 and under 45 years | 1,335 | 14 | 1,349 | 66 | 168 | 234 | 73 | 65 | 138 |
| 45 years and over | 848 | 46 | 894 | 40 | 19 | 59 | 35 | 32 | 67 |
| Total | *2,270* | *60* | *2,330* | *109* | *237* | *346* | *118* | *144* | *262* |
| Clarke—14 and under 18 years | 49 | ------ | 49 | ------ | ------ | ------ | ------ | 4 | 4 |
| 18 and under 21 years | 107 | ------ | 107 | 3 | 39 | 42 | ------ | 11 | 11 |
| 21 and under 45 years | 1,046 | ------ | 1,046 | 49 | 91 | 140 | 33 | 132 | 165 |
| 45 years and over | 640 | ------ | 640 | 33 | 10 | 43 | 12 | 26 | 38 |
| Total | *1,842* | ------ | *1,842* | *85* | *140* | *225* | *45* | *173* | *218* |
| Clay—14 and under 18 years | 64 | 9 | 73 | 1 | 1 | 2 | 4 | 13 | 17 |
| 18 and under 21 years | 139 | 7 | 146 | 4 | 32 | 36 | 5 | 36 | 41 |
| 21 and under 45 years | 1,455 | 12 | 1,467 | 78 | 128 | 206 | 54 | 105 | 159 |
| 45 years and over | 678 | 25 | 703 | 36 | 10 | 46 | 25 | 28 | 53 |
| Total | *2,336* | *53* | *2,389* | *119* | *171* | *290* | *88* | *182* | *270* |
| Clayton—14 and under 18 years | 100 | 21 | 121 | 1 | 1 | 2 | 5 | 38 | 43 |
| 18 and under 21 years | 250 | 21 | 271 | 14 | 68 | 82 | 8 | 72 | 80 |
| 21 and under 45 years | 2,346 | 105 | 2,451 | 108 | 188 | 296 | 96 | 183 | 279 |
| 45 years and over | 1,352 | 81 | 1,433 | 55 | 11 | 66 | 39 | 46 | 85 |
| Total | *4,048* | *228* | *4,276* | *178* | *268* | *446* | *148* | *339* | *487* |
| Clinton—14 and under 18 years | 83 | 1 | 84 | ------ | 7 | 7 | 20 | 74 | 94 |
| 18 and under 21 years | 196 | ------ | 196 | 6 | 94 | 100 | 27 | 128 | 155 |
| 21 and under 45 years | 2,244 | 25 | 2,269 | 241 | 445 | 686 | 465 | 402 | 867 |
| 45 years and over | 1,218 | 38 | 1,256 | 149 | 72 | 221 | 197 | 145 | 342 |
| Total | *3,741* | *64* | *3,805* | *396* | *618* | *1,014* | *709* | *749* | *1,458* |
| Crawford—14 and under 18 years | 49 | ------ | 49 | ------ | 1 | 1 | ------ | 24 | 24 |
| 18 and under 21 years | 130 | 1 | 131 | 1 | 40 | 41 | 9 | 59 | 68 |
| 21 and under 45 years | 2,187 | 47 | 2,234 | 87 | 205 | 292 | 101 | 114 | 215 |
| 45 years and over | 919 | 24 | 943 | 54 | 18 | 72 | 45 | 45 | 90 |
| Total | *3,285* | *72* | *3,357* | *142* | *264* | *406* | *155* | *242* | *397* |
| Dallas—14 and under 18 years | 70 | ------ | 70 | ------ | ------ | ------ | 7 | 31 | 38 |
| 18 and under 21 years | 141 | ------ | 141 | 11 | 48 | 59 | 12 | 62 | 74 |
| 21 and under 45 years | 1,872 | 16 | 1,888 | 116 | 238 | 354 | 123 | 131 | 254 |
| 45 years and over | 1,085 | 27 | 1,112 | 82 | 34 | 116 | 63 | 81 | 144 |
| Total | *3,168* | *43* | *3,211* | *209* | *320* | *529* | *205* | *305* | *510* |
| Davis—14 and under 18 years | 42 | 2 | 44 | ------ | ------ | ------ | 2 | 2 | 4 |
| 18 and under 21 years | 106 | 2 | 108 | 16 | 27 | 43 | 1 | 10 | 11 |
| 21 and under 45 years | 1,363 | 14 | 1,377 | 74 | 99 | 173 | 35 | 24 | 59 |
| 45 years and over | 968 | 31 | 999 | 34 | 8 | 42 | 18 | 14 | 32 |
| Total | *2,479* | *49* | *2,528* | *124* | *134* | *258* | *56* | *50* | *106* |
| Decatur—14 and under 18 years | 65 | ------ | 65 | ------ | 1 | 1 | 1 | 4 | 5 |
| 18 and under 21 years | 113 | 4 | 117 | 3 | 57 | 60 | 5 | 23 | 28 |
| 21 and under 45 years | 1,551 | 22 | 1,573 | 90 | 164 | 254 | 60 | 58 | 118 |
| 45 years and over | 1,078 | 40 | 1,118 | 58 | 11 | 69 | 27 | 39 | 66 |
| Total | *2,807* | *66* | *2,873* | *151* | *233* | *384* | *93* | *124* | *217* |
| Delaware—14 and under 18 years | 140 | ------ | 140 | ------ | 1 | 1 | ------ | 30 | 30 |
| 18 and under 21 years | 209 | ------ | 209 | ------ | 41 | 41 | 7 | 52 | 59 |
| 21 and under 45 years | 1,750 | 36 | 1,786 | 75 | 164 | 239 | 60 | 115 | 175 |
| 45 years and over | 980 | 43 | 1,023 | 42 | 16 | 58 | 34 | 26 | 60 |
| Total | *3,079* | *79* | *3,158* | *117* | *222* | *339* | *101* | *223* | *324* |

| Trade and Transportation | | | Manufacturing and Mechanical Pursuits | | | Reported as Laborer —Unclassified | | | Grand Total | | |
|---|---|---|---|---|---|---|---|---|---|---|---|
| Male. | Female. | Total. | Male. | Female. | Total. | Male. | Female. | Total. | Male. | Female. | Total. |
| 10 | 2 | 12 | 4 | 1 | 5 | 21 | ------ | 21 | 65 | 12 | 77 |
| 28 | 25 | 53 | 25 | 8 | 33 | 36 | ------ | 36 | 159 | 121 | 280 |
| 409 | 68 | 477 | 278 | 39 | 317 | 208 | ------ | 208 | 2,369 | 354 | 2,723 |
| 233 | 9 | 242 | 158 | 12 | 170 | 108 | ------ | 108 | 1,422 | 118 | 1,540 |
| *680* | *104* | *784* | *465* | *60* | *525* | *373* | ------ | *373* | *4,015* | *605* | *4,620* |
| 2 | 2 | 4 | -------- | -------- | -------- | 8 | ------ | 8 | 59 | 6 | 65 |
| 20 | 11 | 31 | 7 | -------- | 7 | 30 | ------ | 30 | 167 | 61 | 228 |
| 283 | 51 | 334 | 114 | 12 | 126 | 99 | ------ | 99 | 1,624 | 286 | 1,910 |
| 189 | 7 | 196 | 84 | 8 | 92 | 70 | ------ | 70 | 1,028 | 51 | 1,079 |
| *494* | *71* | *565* | *205* | *20* | *225* | *207* | ------ | *207* | *2,878* | *404* | *3,282* |
| 4 | 4 | 8 | 4 | 2 | 6 | 7 | ------ | 7 | 84 | 29 | 113 |
| 27 | 18 | 45 | 13 | 4 | 17 | 42 | ------ | 42 | 230 | 97 | 327 |
| 485 | 84 | 569 | 296 | 48 | 344 | 299 | 8 | 307 | 2,667 | 385 | 3,052 |
| 222 | 10 | 232 | 140 | 4 | 144 | 92 | 1 | 93 | 1,193 | 78 | 1,271 |
| *738* | *116* | *854* | *453* | *58* | *511* | *440* | *9* | *449* | *4,174* | *589* | *4,763* |
| 17 | 8 | 25 | 6 | 13 | 19 | 18 | ------ | 18 | 147 | 81 | 228 |
| 39 | 26 | 65 | 26 | 27 | 53 | 57 | ------ | 57 | 394 | 214 | 608 |
| 635 | 101 | 736 | 502 | 77 | 579 | 404 | ------ | 404 | 4,091 | 654 | 4,745 |
| 397 | 17 | 414 | 290 | 19 | 309 | 248 | ------ | 248 | 2,381 | 174 | 2,555 |
| *1,088* | *152* | *1,240* | *824* | *136* | *960* | *727* | ------ | *727* | *7,013* | *1,123* | *8,136* |
| 70 | 46 | 116 | 99 | 48 | 147 | 77 | 1 | 78 | 349 | 177 | 526 |
| 216 | 136 | 352 | 216 | 133 | 349 | 182 | 8 | 190 | 843 | 499 | 1,342 |
| 2,449 | 513 | 2,962 | 1,983 | 291 | 2,274 | 1,192 | 12 | 1,204 | 8,574 | 1,688 | 10,262 |
| 1,243 | 25 | 1,268 | 1,039 | 51 | 1,090 | 637 | ------ | 637 | 4,483 | 331 | 4,814 |
| *3,978* | *720* | *4,698* | *3,337* | *523* | *3,860* | *2,088* | *21* | *2,109* | *14,249* | *2,695* | *16,944* |
| 7 | 6 | 13 | 3 | 1 | 4 | 18 | ------ | 18 | 77 | 32 | 109 |
| 46 | 24 | 70 | 8 | 5 | 13 | 53 | ------ | 53 | 247 | 129 | 376 |
| 539 | 93 | 632 | 347 | 42 | 389 | 337 | ------ | 337 | 3,598 | 501 | 4,099 |
| 295 | 9 | 304 | 180 | 18 | 198 | 122 | ------ | 122 | 1,615 | 114 | 1,729 |
| *887* | *132* | *1,019* | *538* | *66* | *604* | *530* | ------ | *530* | *5,537* | *776* | *6,313* |
| 49 | 7 | 56 | 14 | 4 | 18 | 22 | ------ | 22 | 162 | 42 | 204 |
| 125 | 51 | 176 | 39 | 7 | 46 | 77 | ------ | 77 | 405 | 168 | 573 |
| 1,540 | 148 | 1,688 | 533 | 49 | 582 | 433 | ------ | 433 | 4,617 | 582 | 5,199 |
| 640 | 32 | 672 | 317 | 34 | 351 | 210 | ------ | 210 | 2,397 | 208 | 2,605 |
| *2,354* | *238* | *2,592* | *903* | *94* | *997* | *742* | ------ | *742* | *7,581* | *1,000* | *8,581* |
| 6 | 2 | 8 | 2 | -------- | 2 | 4 | ------ | 4 | 56 | 6 | 62 |
| 21 | 6 | 27 | 12 | -------- | 12 | 14 | ------ | 14 | 170 | 45 | 215 |
| 286 | 33 | 319 | 163 | 21 | 184 | 93 | ------ | 93 | 2,014 | 191 | 2,205 |
| 176 | 15 | 191 | 107 | 22 | 129 | 47 | ------ | 47 | 1,350 | 90 | 1,440 |
| *489* | *56* | *545* | *284* | *43* | *327* | *158* | ------ | *158* | *3,590* | *332* | *3,922* |
| 8 | 2 | 10 | 3 | -------- | 3 | 10 | ------ | 10 | 87 | 7 | 94 |
| 30 | 19 | 49 | 17 | 2 | 19 | 27 | ------ | 27 | 195 | 105 | 300 |
| 425 | 73 | 498 | 242 | 35 | 277 | 131 | ------ | 131 | 2,499 | 352 | 2,851 |
| 286 | 10 | 296 | 160 | 21 | 181 | 75 | ------ | 75 | 1,684 | 121 | 1,805 |
| *749* | *104* | *853* | *422* | *58* | *480* | *243* | ------ | *243* | *4,465* | *585* | *5,050* |
| 6 | 3 | 9 | 5 | -------- | 5 | 18 | ------ | 18 | 169 | 34 | 203 |
| 28 | 14 | 42 | 17 | 1 | 18 | 40 | ------ | 40 | 301 | 108 | 409 |
| 447 | 58 | 505 | 272 | 31 | 303 | 290 | ------ | 290 | 2,894 | 404 | 3,298 |
| 325 | 11 | 336 | 169 | 23 | 192 | 124 | ------ | 124 | 1,674 | 119 | 1,793 |
| *806* | *86* | *892* | *463* | *55* | *518* | *472* | ------ | *472* | *5,038* | *665* | *5,703* |

| Table No. 13 — Counties and Age Classes | Agricultural Pursuits | | | Professional Service | | | Domestic and Personal Service | | |
|---|---|---|---|---|---|---|---|---|---|
| | Male. | Female. | Total. | Male. | Female. | Total. | Male. | Female. | Total. |
| Des Moines—14 and under 18 years | 51 | ------ | 51 | ------ | 1 | 1 | 2 | 44 | 46 |
| 18 and under 21 years | 77 | ------ | 77 | 5 | 42 | 47 | 10 | 96 | 106 |
| 21 and under 45 years | 1,375 | 13 | 1,388 | 172 | 307 | 479 | 232 | 325 | 557 |
| 45 years and over | 946 | 34 | 980 | 134 | 74 | 208 | 160 | 104 | 264 |
| Total | *2,449* | *47* | *2,496* | *311* | *424* | *735* | *404* | *569* | *973* |
| Dickinson—14 and under 18 years | 40 | ------ | 40 | ------ | 1 | 1 | ------ | 8 | 8 |
| 18 and under 21 years | 83 | ------ | 83 | 1 | 17 | 18 | 7 | 22 | 29 |
| 21 and under 45 years | 838 | ------ | 838 | 50 | 75 | 125 | 49 | 45 | 94 |
| 45 years and over | 397 | 12 | 409 | 23 | 7 | 30 | 19 | 55 | 74 |
| Total | *1,358* | *12* | *1,370* | *74* | *100* | *174* | *75* | *130* | *205* |
| Dubuque—14 and under 18 years | 71 | 1 | 72 | 2 | 8 | 10 | 29 | 160 | 189 |
| 18 and under 21 years | 159 | ------ | 159 | 14 | 108 | 122 | 48 | 278 | 326 |
| 21 and under 45 years | 1,664 | 17 | 1,681 | 391 | 589 | 980 | 498 | 851 | 1,349 |
| 45 years and over | 1,179 | 104 | 1,283 | 188 | 104 | 292 | 181 | 295 | 476 |
| Total | *3,073* | *122* | *3,195* | *595* | *809* | *1,404* | *756* | *1,584* | *2,340* |
| Emmet—14 and under 18 years | 55 | ------ | 55 | ------ | ------ | ------ | 3 | 8 | 11 |
| 18 and under 21 years | 106 | ------ | 106 | 3 | 19 | 22 | 5 | 35 | 40 |
| 21 and under 45 years | 982 | 6 | 988 | 62 | 116 | 178 | 69 | 64 | 133 |
| 45 years and over | 507 | 8 | 515 | 26 | 8 | 34 | 24 | 24 | 48 |
| Total | *1,650* | *14* | *1,664* | *91* | *143* | *234* | *101* | *131* | *232* |
| Fayette—14 and under 18 years | 63 | ------ | 63 | ------ | ------ | ------ | 5 | 21 | 26 |
| 18 and under 21 years | 166 | ------ | 166 | 9 | 81 | 90 | 6 | 40 | 46 |
| 21 and under 45 years | 2,149 | 18 | 2,167 | 151 | 276 | 427 | 125 | 136 | 261 |
| 45 years and over | 1,304 | 57 | 1,361 | 72 | 19 | 91 | 62 | 45 | 107 |
| Total | *3,682* | *75* | *3,757* | *232* | *376* | *608* | *198* | *242* | *440* |
| Floyd—14 and under 18 years | 27 | ------ | 27 | ------ | ------ | ------ | 1 | 16 | 17 |
| 18 and under 21 years | 86 | ------ | 86 | 2 | 41 | 43 | 5 | 47 | 52 |
| 21 and under 45 years | 1,464 | 12 | 1,476 | 95 | 193 | 288 | 76 | 110 | 186 |
| 45 years and over | 788 | 18 | 806 | 60 | 26 | 86 | 48 | 38 | 86 |
| Total | *2,365* | *30* | *2,395* | *157* | *260* | *417* | *130* | *211* | *341* |
| Franklin—14 and under 18 years | 66 | 1 | 67 | ------ | 1 | 1 | 6 | 12 | 18 |
| 18 and under 21 years | 115 | ------ | 115 | 3 | 42 | 45 | 16 | 44 | 60 |
| 21 and under 45 years | 1,936 | 11 | 1,947 | 66 | 123 | 189 | 69 | 78 | 147 |
| 45 years and over | 757 | 29 | 786 | 29 | 10 | 39 | 32 | 30 | 62 |
| Total | *2,874* | *41* | *2,915* | *98* | *176* | *274* | *123* | *164* | *287* |
| Fremont—14 and under 18 years | 37 | ------ | 37 | ------ | 1 | 1 | ------ | 7 | 7 |
| 18 and under 21 years | 98 | ------ | 98 | 2 | 46 | 48 | 3 | 17 | 20 |
| 21 and under 45 years | 1,667 | 11 | 1,678 | 58 | 158 | 216 | 48 | 32 | 80 |
| 45 years and over | 893 | 17 | 910 | 60 | 11 | 71 | 26 | 22 | 48 |
| Total | *2,695* | *28* | *2,723* | *120* | *216* | *336* | *77* | *78* | *155* |
| Greene—14 and under 18 years | 29 | ------ | 29 | ------ | 3 | 3 | ------ | 8 | 8 |
| 18 and under 21 years | 99 | ------ | 99 | 1 | 27 | 28 | 4 | 27 | 31 |
| 21 and under 45 years | 1,672 | 18 | 1,690 | 78 | 157 | 235 | 68 | 107 | 175 |
| 45 years and over | 855 | 12 | 867 | 44 | 11 | 55 | 23 | 14 | 37 |
| Total | *2,655* | *30* | *2,685* | *123* | *198* | *321* | *95* | *156* | *251* |
| Grundy—14 and under 18 years | 33 | ------ | 33 | ------ | ------ | ------ | 4 | 14 | 18 |
| 18 and under 21 years | 97 | ------ | 97 | 5 | 32 | 37 | 7 | 38 | 45 |
| 21 and under 45 years | 1,469 | 14 | 1,483 | 63 | 97 | 160 | 64 | 73 | 137 |
| 45 years and over | 606 | 26 | 632 | 38 | 11 | 49 | 15 | 27 | 42 |
| Total | *2,205* | *40* | *2,245* | *106* | *140* | *246* | *90* | *152* | *242* |

| Trade and Transportation | | | Manufacturing and Mechanical Pursuits | | | Reported as Laborer —Unclassified | | | Grand Total | | |
|---|---|---|---|---|---|---|---|---|---|---|---|
| Male. | Female. | Total. | Male. | Female. | Total. | Male. | Female. | Total. | Male. | Female. | Total. |
| 110 | 34 | 144 | 58 | 84 | 142 | 42 | 9 | 51 | 263 | 172 | 435 |
| 162 | 114 | 276 | 167 | 126 | 293 | 80 | 5 | 85 | 501 | 383 | 884 |
| 2,037 | 387 | 2,424 | 1,660 | 285 | 1,945 | 596 | 13 | 603 | 6,066 | 1,330 | 7,396 |
| 1,118 | 33 | 1,151 | 1,017 | 54 | 1,071 | 507 | 4 | 511 | 3,882 | 303 | 4,185 |
| *3,427* | *568* | *3,995* | *2,902* | *549* | *3,451* | *1,219* | *31* | *1,250* | *10,712* | *2,188* | *12,900* |
| ------ | 1 | 1 | 4 | 2 | 6 | 9 | ------ | 9 | 53 | 12 | 65 |
| 29 | 17 | 46 | 9 | 6 | 15 | 36 | ------ | 36 | 165 | 62 | 227 |
| 336 | 53 | 389 | 219 | 21 | 240 | 171 | 2 | 173 | 1,663 | 196 | 1,859 |
| 163 | 5 | 168 | 107 | 2 | 109 | 56 | 2 | 58 | 765 | 83 | 848 |
| *528* | *76* | *604* | *339* | *31* | *370* | *272* | *4* | *276* | *2,646* | *353* | *2,999* |
| 154 | 115 | 269 | 134 | 133 | 267 | 179 | ------ | 179 | 569 | 417 | 986 |
| 384 | 321 | 705 | 291 | 237 | 528 | 248 | ------ | 248 | 1,144 | 944 | 2,088 |
| 3,218 | 740 | 3,958 | 3,122 | 588 | 3,710 | 1,795 | ------ | 1,795 | 10,688 | 2,785 | 13,473 |
| 1,392 | 52 | 1,444 | 1,669 | 94 | 1,763 | 1,044 | ------ | 1,044 | 5,653 | 649 | 6,302 |
| *5,148* | *1,228* | *6,376* | *5,216* | *1,052* | *6,268* | *3,266* | ------ | *3,266* | *18,054* | *4,795* | *22,849* |
| 11 | 3 | 14 | 1 | 5 | 6 | 7 | ------ | 7 | 77 | 16 | 93 |
| 35 | 20 | 55 | 26 | 6 | 32 | 34 | ------ | 34 | 209 | 80 | 289 |
| 595 | 54 | 649 | 270 | 47 | 317 | 136 | ------ | 136 | 2,114 | 287 | 2,401 |
| 229 | 6 | 235 | 125 | 5 | 130 | 33 | ------ | 33 | 944 | 51 | 995 |
| *870* | *83* | *953* | *422* | *63* | *485* | *210* | ------ | *210* | *3,344* | *434* | *3,778* |
| 35 | 7 | 42 | 26 | 1 | 27 | 39 | 1 | 40 | 168 | 30 | 198 |
| 83 | 48 | 131 | 65 | 4 | 69 | 123 | 3 | 126 | 452 | 176 | 628 |
| 1,049 | 134 | 1,183 | 781 | 78 | 859 | 718 | 6 | 724 | 4,973 | 648 | 5,621 |
| 518 | 16 | 534 | 441 | 18 | 459 | 265 | 1 | 266 | 2,662 | 156 | 2,818 |
| *1,685* | *205* | *1,890* | *1,313* | *101* | *1,414* | *1,145* | *11* | *1,156* | *8,255* | *1,010* | *9,265* |
| 6 | 6 | 12 | 3 | 1 | 4 | 16 | ------ | 16 | 53 | 23 | 76 |
| 51 | 36 | 87 | 34 | 8 | 42 | 73 | ------ | 73 | 251 | 132 | 383 |
| 604 | 137 | 741 | 578 | 56 | 634 | 329 | ------ | 329 | 3,146 | 508 | 3,654 |
| 321 | 9 | 330 | 294 | 18 | 312 | 161 | ------ | 161 | 1,672 | 109 | 1,781 |
| *982* | *188* | *1,170* | *909* | *83* | *992* | *579* | ------ | *579* | *5,122* | *772* | *5,894* |
| 11 | 4 | 15 | 1 | ------ | 1 | 17 | ------ | 17 | 101 | 18 | 119 |
| 22 | 22 | 44 | 22 | 3 | 25 | 54 | ------ | 54 | 232 | 111 | 343 |
| 278 | 70 | 348 | 293 | 20 | 313 | 211 | ------ | 211 | 2,853 | 302 | 3,155 |
| 227 | 7 | 234 | 144 | 10 | 154 | 66 | ------ | 66 | 1,255 | 86 | 1,341 |
| *538* | *103* | *641* | *460* | *33* | *493* | *348* | ------ | *348* | *4,441* | *517* | *4,958* |
| 5 | 2 | 7 | 1 | 1 | 2 | 10 | ------ | 10 | 53 | 11 | 64 |
| 18 | 16 | 34 | 11 | 2 | 13 | 32 | ------ | 32 | 164 | 81 | 245 |
| 361 | 59 | 420 | 179 | 27 | 206 | 246 | ------ | 246 | 2,559 | 287 | 2,846 |
| 225 | 6 | 231 | 158 | 13 | 171 | 100 | ------ | 100 | 1,462 | 69 | 1,531 |
| *609* | *83* | *692* | *349* | *43* | *392* | *388* | ------ | *388* | *4,238* | *448* | *4,686* |
| 5 | 2 | 7 | 1 | 5 | 6 | 23 | ------ | 23 | 58 | 18 | 76 |
| 24 | ------ | 24 | 16 | 3 | 19 | 34 | ------ | 34 | 178 | 57 | 235 |
| 419 | 61 | 480 | 285 | 36 | 321 | 289 | ------ | 289 | 2,811 | 379 | 3,190 |
| 244 | 11 | 255 | 153 | 12 | 165 | 121 | ------ | 121 | 1,440 | 60 | 1,500 |
| *692* | *74* | *766* | *455* | *56* | *511* | *467* | ------ | *467* | *4,487* | *514* | *5,001* |
| 5 | 4 | 9 | 3 | 1 | 4 | 26 | ------ | 26 | 71 | 19 | 90 |
| 15 | 12 | 27 | 12 | 4 | 16 | 40 | ------ | 40 | 176 | 86 | 262 |
| 404 | 41 | 445 | 246 | 26 | 272 | 237 | ------ | 237 | 2,483 | 251 | 2,734 |
| 151 | 3 | 154 | 86 | 6 | 92 | 116 | ------ | 116 | 1,012 | 73 | 1,085 |
| *575* | *60* | *635* | *347* | *37* | *384* | *419* | ------ | *419* | *3,742* | *429* | *4,171* |

| Table No. 13 — Counties and Age Classes | Agricultural Pursuits | | | Professional Service | | | Domestic and Personal Service | | |
|---|---|---|---|---|---|---|---|---|---|
| | Male. | Female. | Total. | Male. | Female. | Total. | Male. | Female. | Total. |
| Guthrie—14 and under 18 years | 70 | ------ | 70 | ------ | 1 | 1 | ------ | 8 | 8 |
| 18 and under 21 years | 139 | ------ | 139 | 7 | 55 | 62 | 5 | 24 | 29 |
| 21 and under 45 years | 1,793 | 14 | 1,807 | 101 | 174 | 275 | 72 | 61 | 133 |
| 45 years and over | 923 | 31 | 954 | 63 | 15 | 78 | 32 | 46 | 78 |
| Total | *2,925* | *45* | *2,970* | *171* | *245* | *416* | *109* | *139* | *248* |
| Hamilton—14 and under 18 years | 66 | 2 | 68 | ------ | 3 | 3 | ------ | 20 | 20 |
| 18 and under 21 years | 184 | 1 | 185 | 3 | 46 | 49 | 3 | 41 | 44 |
| 21 and under 45 years | 2,046 | 10 | 2,056 | 84 | 199 | 283 | 123 | 152 | 275 |
| 45 years and over | 938 | 31 | 969 | 55 | 20 | 75 | 41 | 45 | 86 |
| Total | *3,234* | *44* | *3,278* | *142* | *268* | *410* | *167* | *258* | *425* |
| Hancock—14 and under 18 years | 24 | ------ | 24 | ------ | 2 | 2 | ------ | 3 | 3 |
| 18 and under 21 years | 88 | 1 | 89 | 4 | 42 | 46 | 4 | 16 | 20 |
| 21 and under 45 years | 1,485 | 16 | 1,501 | 59 | 126 | 185 | 46 | 68 | 114 |
| 45 years and over | 764 | 31 | 795 | 31 | 3 | 34 | 22 | 13 | 35 |
| Total | *2,361* | *48* | *2,409* | *94* | *173* | *267* | *72* | *100* | *172* |
| Hardin—14 and under 18 years | 68 | 11 | 79 | ------ | ------ | ------ | 9 | 16 | 25 |
| 18 and under 21 years | 144 | 9 | 153 | 3 | 43 | 46 | 10 | 42 | 52 |
| 21 and under 45 years | 1,665 | 8 | 1,673 | 153 | 231 | 384 | 133 | 88 | 221 |
| 45 years and over | 836 | 3 | 839 | 63 | 26 | 89 | 54 | 39 | 93 |
| Total | *2,713* | *31* | *2,744* | *219* | *300* | *519* | *206* | *185* | *391* |
| Harrison—14 and under 18 years | 44 | ------ | 44 | 1 | 2 | 3 | 5 | 13 | 18 |
| 18 and under 21 years | 161 | ------ | 161 | 1 | 56 | 57 | 10 | 41 | 51 |
| 21 and under 45 years | 2,199 | 13 | 2,212 | 115 | 191 | 306 | 78 | 113 | 191 |
| 45 years and over | 1,169 | 13 | 1,182 | 60 | 46 | 106 | 44 | 44 | 88 |
| Total | *3,573* | *26* | *3,599* | *177* | *295* | *472* | *137* | *211* | *348* |
| Henry—14 and under 18 years | 58 | ------ | 58 | ------ | ------ | ------ | 5 | 18 | 23 |
| 18 and under 21 years | 106 | ------ | 106 | 5 | 29 | 34 | 7 | 37 | 44 |
| 21 and under 45 years | 1,371 | 11 | 1,382 | 99 | 159 | 258 | 122 | 109 | 231 |
| 45 years and over | 875 | 15 | 890 | 78 | 20 | 98 | 47 | 22 | 69 |
| Total | *2,410* | *26* | *2,436* | *182* | *208* | *390* | *181* | *186* | *367* |
| Howard—14 and under 18 years | 34 | ------ | 34 | ------ | ------ | ------ | 3 | 22 | 25 |
| 18 and under 21 years | 60 | ------ | 60 | 3 | 38 | 41 | 5 | 54 | 59 |
| 21 and under 45 years | 1,085 | 7 | 1,092 | 61 | 150 | 211 | 45 | 118 | 163 |
| 45 years and over | 737 | 22 | 759 | 32 | 18 | 50 | 32 | 41 | 73 |
| Total | *1,916* | *29* | *1,945* | *96* | *206* | *302* | *85* | *235* | *320* |
| Humboldt—14 and under 18 years | 24 | ------ | 24 | ------ | ------ | ------ | 2 | 17 | 19 |
| 18 and under 21 years | 99 | ------ | 99 | 3 | 35 | 38 | 2 | 26 | 28 |
| 21 and under 45 years | 1,336 | 8 | 1,344 | 72 | 125 | 197 | 48 | 93 | 141 |
| 45 years and over | 524 | 20 | 544 | 32 | 9 | 41 | 40 | 46 | 86 |
| Total | *1,983* | *28* | *2,011* | *107* | *169* | *276* | *92* | *182* | *274* |
| Ida—14 and under 18 years | 62 | ------ | 62 | ------ | ------ | ------ | 2 | 25 | 27 |
| 18 and under 21 years | 168 | ------ | 168 | 2 | 30 | 32 | 8 | 48 | 56 |
| 21 and under 45 years | 1,457 | 4 | 1,461 | 74 | 125 | 199 | 88 | 101 | 189 |
| 45 years and over | 523 | 21 | 544 | 21 | 9 | 30 | 29 | 22 | 51 |
| Total | *2,210* | *25* | *2,235* | *97* | *164* | *261* | *127* | *196* | *323* |
| Iowa—14 and under 18 years | 33 | 3 | 36 | 1 | 2 | 3 | 2 | 62 | 64 |
| 18 and under 21 years | 208 | 4 | 212 | 3 | 39 | 42 | 5 | 70 | 75 |
| 21 and under 45 years | 1,803 | 9 | 1,812 | 82 | 164 | 246 | 64 | 137 | 201 |
| 45 years and over | 905 | 20 | 925 | 51 | 9 | 60 | 33 | 41 | 74 |
| Total | *2,949* | *36* | *2,985* | *137* | *214* | *351* | *104* | *310* | *414* |

| Trade and Transportation | | | Manufacturing and Mechanical Pursuits | | | Reported as Laborer —Unclassified | | | Grand Total | | |
|---|---|---|---|---|---|---|---|---|---|---|---|
| Male. | Female. | Total. | Male. | Female. | Total. | Male. | Female. | Total. | Male. | Female. | Total. |
| 9 | 3 | 12 | -------- | 2 | 2 | 13 | ------ | 13 | 92 | 14 | 106 |
| 27 | 12 | 39 | 16 | 2 | 18 | 45 | ------ | 45 | 239 | 93 | 332 |
| 517 | 90 | 607 | 267 | 41 | 308 | 297 | ------ | 297 | 3,047 | 380 | 3,427 |
| 336 | 10 | 346 | 179 | 21 | 200 | 122 | ------ | 122 | 1,655 | 123 | 1,778 |
| *889* | *115* | *1,004* | *462* | *66* | *528* | *477* | ------ | *477* | *5,033* | *610* | *5,643* |
| 16 | 11 | 27 | 8 | 2 | 10 | 24 | 3 | 27 | 114 | 41 | 155 |
| 47 | 39 | 86 | 24 | 12 | 36 | 58 | 2 | 60 | 319 | 141 | 460 |
| 610 | 139 | 749 | 412 | 72 | 484 | 351 | 10 | 361 | 3,626 | 582 | 4,208 |
| 333 | 14 | 347 | 191 | 25 | 216 | 136 | 4 | 140 | 1,694 | 139 | 1,833 |
| *1,006* | *203* | *1,209* | *635* | *111* | *746* | *569* | *19* | *588* | *5,753* | *903* | *6,656* |
| 3 | 2 | 5 | 5 | -------- | 5 | 5 | ------ | 5 | 37 | 7 | 44 |
| 26 | 11 | 37 | 15 | 1 | 16 | 24 | ------ | 24 | 161 | 71 | 232 |
| 312 | 53 | 365 | 232 | 20 | 252 | 229 | ------ | 229 | 2,363 | 283 | 2,646 |
| 187 | 3 | 190 | 89 | 7 | 96 | 85 | ------ | 85 | 1,178 | 57 | 1,235 |
| *528* | *69* | *597* | *341* | *28* | *369* | *343* | ------ | *343* | *3,739* | *418* | *4,157* |
| 4 | 8 | 12 | 9 | 2 | 11 | 42 | 3 | 45 | 132 | 40 | 172 |
| 52 | 27 | 79 | 32 | 7 | 39 | 120 | 4 | 124 | 361 | 132 | 493 |
| 768 | 112 | 880 | 424 | 60 | 484 | 547 | 5 | 552 | 3,690 | 504 | 4,194 |
| 440 | 7 | 447 | 227 | 16 | 243 | 227 | ------ | 227 | 1,847 | 91 | 1,938 |
| *1,264* | *154* | *1,418* | *692* | *85* | *777* | *936* | *12* | *948* | *6,030* | *767* | *6,797* |
| 17 | -------- | 17 | 9 | 1 | 10 | 31 | ------ | 31 | 107 | 16 | 123 |
| 49 | 27 | 76 | 46 | 2 | 48 | 91 | ------ | 91 | 358 | 126 | 484 |
| 661 | 124 | 785 | 485 | 37 | 522 | 562 | ------ | 562 | 4,100 | 478 | 4,578 |
| 373 | 8 | 381 | 239 | 10 | 249 | 213 | ------ | 213 | 2,098 | 121 | 2,219 |
| *1,100* | *159* | *1,259* | *779* | *50* | *829* | *897* | ------ | *897* | *6,663* | *741* | *7,404* |
| 10 | 4 | 14 | 4 | 9 | 13 | 21 | ------ | 21 | 98 | 31 | 129 |
| 36 | 15 | 51 | 29 | 9 | 38 | 36 | ------ | 36 | 219 | 90 | 309 |
| 534 | 103 | 637 | 333 | 50 | 383 | 201 | ------ | 201 | 2,660 | 432 | 3,092 |
| 307 | 10 | 317 | 207 | 23 | 230 | 111 | ------ | 111 | 1,625 | 90 | 1,715 |
| *887* | *132* | *1,019* | *573* | *91* | *664* | *369* | ------ | *369* | *4,602* | *643* | *5,245* |
| 18 | 4 | 22 | 9 | -------- | 9 | 19 | ------ | 19 | 83 | 26 | 109 |
| 19 | 14 | 33 | 20 | 8 | 28 | 44 | ------ | 44 | 151 | 114 | 265 |
| 344 | 50 | 394 | 242 | 55 | 297 | 197 | ------ | 197 | 1,974 | 380 | 2,354 |
| 236 | 8 | 244 | 161 | 27 | 188 | 85 | ------ | 85 | 1,283 | 116 | 1,399 |
| *617* | *76* | *693* | *432* | *90* | *522* | *345* | ------ | *345* | *3,491* | *636* | *4,127* |
| 3 | 4 | 7 | 1 | 2 | 3 | 24 | ------ | 24 | 54 | 23 | 77 |
| 37 | 23 | 60 | 17 | 6 | 23 | 50 | ------ | 50 | 208 | 90 | 298 |
| 319 | 66 | 385 | 231 | 31 | 262 | 304 | ------ | 304 | 2,310 | 323 | 2,633 |
| 200 | 7 | 207 | 141 | 17 | 158 | 80 | ------ | 80 | 1,017 | 99 | 1,116 |
| *559* | *100* | *659* | *390* | *56* | *446* | *458* | ------ | *458* | *3,589* | *535* | *4,124* |
| 3 | -------- | 3 | 1 | -------- | 1 | 4 | ------ | 4 | 72 | 25 | 97 |
| 26 | 13 | 39 | 7 | 4 | 11 | 32 | ------ | 32 | 243 | 95 | 338 |
| 271 | 35 | 306 | 206 | 20 | 226 | 133 | ------ | 133 | 2,229 | 285 | 2,514 |
| 165 | 7 | 172 | 115 | 8 | 123 | 74 | ------ | 74 | 927 | 67 | 994 |
| *465* | *55* | *520* | *329* | *32* | *361* | *243* | ------ | *243* | *3,471* | *472* | *3,943* |
| 24 | -------- | 24 | 24 | 1 | 25 | 22 | ------ | 22 | 106 | 68 | 174 |
| 42 | 16 | 58 | 33 | 2 | 35 | 54 | ------ | 54 | 345 | 131 | 476 |
| 452 | 64 | 516 | 263 | 35 | 298 | 268 | ------ | 268 | 2,932 | 409 | 3,341 |
| 252 | 3 | 255 | 277 | 11 | 288 | 232 | ------ | 232 | 1,750 | 84 | 1,834 |
| *770* | *83* | *853* | *597* | *49* | *646* | *576* | ------ | *576* | *5,133* | *692* | *5,825* |

| Table No. 13 — Counties and Age Classes | Agricultural Pursuits | | | Professional Service | | | Domestic and Personal Service | | |
|---|---|---|---|---|---|---|---|---|---|
| | Male. | Female. | Total. | Male. | Female. | Total. | Male. | Female. | Total. |
| Jackson—14 and under 18 years | 53 | ------ | 53 | ------ | 2 | 2 | 1 | 25 | 26 |
| 18 and under 21 years | 140 | ------ | 140 | 4 | 67 | 71 | 5 | 64 | 69 |
| 21 and under 45 years | 1,812 | 14 | 1,826 | 103 | 164 | 267 | 94 | 184 | 278 |
| 45 years and over | 1,060 | 24 | 1,084 | 60 | 22 | 82 | 45 | 107 | 152 |
| Total | *3,065* | *38* | *3,103* | *167* | *255* | *422* | *145* | *380* | *525* |
| Jasper—14 and under 18 years | 48 | ------ | 48 | 1 | 1 | 2 | 4 | 19 | 23 |
| 18 and under 21 years | 151 | 1 | 152 | 9 | 75 | 84 | 13 | 47 | 60 |
| 21 and under 45 years | 2,323 | 14 | 2,337 | 142 | 203 | 345 | 105 | 136 | 241 |
| 45 years and over | 1,391 | 46 | 1,437 | 68 | 16 | 84 | 67 | 75 | 142 |
| Total | *3,913* | *61* | *3,974* | *220* | *295* | *515* | *189* | *277* | *466* |
| Jefferson—14 and under 18 years | 61 | ------ | 61 | ------ | 2 | 2 | 1 | 18 | 19 |
| 18 and under 21 years | 118 | 1 | 119 | 7 | 29 | 36 | 6 | 44 | 50 |
| 21 and under 45 years | 1,304 | 6 | 1,310 | 105 | 157 | 262 | 63 | 142 | 205 |
| 45 years and over | 886 | 23 | 909 | 68 | 11 | 79 | 34 | 142 | 176 |
| Total | *2,369* | *30* | *2,399* | *180* | *199* | *379* | *104* | *346* | *450* |
| Johnson—14 and under 18 years | 41 | ------ | 41 | ------ | 2 | 2 | 1 | 43 | 44 |
| 18 and under 21 years | 104 | ------ | 104 | 4 | 57 | 61 | 10 | 103 | 113 |
| 21 and under 45 years | 1,867 | 8 | 1,875 | 256 | 313 | 569 | 173 | 414 | 587 |
| 45 years and over | 1,143 | 30 | 1,173 | 115 | 54 | 169 | 103 | 184 | 287 |
| Total | *3,155* | *38* | *3,193* | *375* | *426* | *801* | *287* | *744* | *1,031* |
| Jones—14 and under 18 years | 74 | ------ | 74 | ------ | ------ | ------ | 1 | 18 | 19 |
| 18 and under 21 years | 181 | 1 | 182 | 1 | 48 | 49 | 5 | 56 | 61 |
| 21 and under 45 years | 1,806 | 38 | 1,844 | 83 | 164 | 247 | 97 | 123 | 220 |
| 45 years and over | 998 | 49 | 1,047 | 54 | 16 | 70 | 74 | 52 | 126 |
| Total | *3,059* | *88* | *3,147* | *138* | *228* | *366* | *177* | *249* | *426* |
| Keokuk—14 and under 18 years | 63 | ------ | 63 | ------ | 2 | 2 | 6 | 21 | 27 |
| 18 and under 21 years | 122 | 1 | 123 | 9 | 60 | 69 | 8 | 29 | 37 |
| 21 and under 45 years | 1,910 | 13 | 1,923 | 119 | 172 | 291 | 100 | 115 | 215 |
| 45 years and over | 1,131 | 19 | 1,150 | 67 | 27 | 94 | 52 | 63 | 115 |
| Total | *3,226* | *33* | *3,259* | *195* | *261* | *456* | *166* | *228* | *394* |
| Kossuth—14 and under 18 years | 136 | ------ | 136 | ------ | ------ | ------ | 4 | 14 | 18 |
| 18 and under 21 years | 334 | ------ | 334 | 3 | 73 | 76 | 3 | 62 | 65 |
| 21 and under 45 years | 2,543 | 19 | 2,562 | 109 | 190 | 299 | 78 | 124 | 202 |
| 45 years and over | 1,149 | 36 | 1,185 | 49 | 11 | 60 | 39 | 30 | 69 |
| Total | *4,162* | *55* | *4,217* | *161* | *274* | *435* | *124* | *230* | *354* |
| Lee—14 and under 18 years | 86 | ------ | 86 | ------ | ------ | ------ | 15 | 50 | 65 |
| 18 and under 21 years | 158 | ------ | 158 | 7 | 37 | 44 | 37 | 96 | 133 |
| 21 and under 45 years | 1,634 | 10 | 1,644 | 218 | 297 | 515 | 396 | 367 | 763 |
| 45 years and over | 1,171 | 45 | 1,216 | 143 | 72 | 215 | 222 | 155 | 377 |
| Total | *3,049* | *55* | *3,104* | *368* | *406* | *774* | *670* | *668* | *1,338* |
| Linn—14 and under 18 years | 63 | ------ | 63 | 3 | 8 | 11 | 35 | 112 | 147 |
| 18 and under 21 years | 204 | 2 | 206 | 18 | 131 | 149 | 71 | 199 | 270 |
| 21 and under 45 years | 2,520 | 17 | 2,537 | 488 | 889 | 1,377 | 618 | 561 | 1,179 |
| 45 years and over | 1,549 | 50 | 1,599 | 289 | 145 | 434 | 227 | 198 | 425 |
| Total | *4,336* | *69* | *4,405* | *798* | *1,173* | *1,971* | *951* | *1,070* | *2,021* |
| Louisa—14 and under 18 years | 40 | ------ | 40 | ------ | 1 | 1 | 1 | 2 | 3 |
| 18 and under 21 years | 86 | ------ | 86 | 4 | 22 | 26 | 2 | 10 | 12 |
| 21 and under 45 years | 1,091 | 3 | 1,094 | 64 | 126 | 190 | 50 | 26 | 76 |
| 45 years and over | 790 | 14 | 804 | 42 | 12 | 54 | 22 | 33 | 55 |
| Total | *2,007* | *17* | *2,024* | *110* | *161* | *271* | *75* | *71* | *146* |

| Trade and Transportation | | | Manufacturing and Mechanical Pursuits | | | Reported as Laborer —Unclassified | | | Grand Total | | |
|---|---|---|---|---|---|---|---|---|---|---|---|
| Male. | Female. | Total. | Male. | Female. | Total. | Male. | Female. | Total. | Male. | Female. | Total. |
| 15 | 9 | 24 | 6 | ------ | 6 | 26 | ------ | 26 | 101 | 36 | 137 |
| 48 | 20 | 68 | 35 | 14 | 49 | 70 | ------ | 70 | 302 | 165 | 467 |
| 510 | 105 | 615 | 433 | 61 | 494 | 410 | ------ | 410 | 3,362 | 528 | 3,890 |
| 371 | 17 | 388 | 313 | 24 | 337 | 254 | ------ | 254 | 2,103 | 194 | 2,297 |
| *944* | *151* | *1,095* | *787* | *99* | *886* | *760* | ------ | *760* | *5,868* | *923* | *6,791* |
| 35 | 6 | 41 | 1 | 1 | 2 | 37 | ------ | 37 | 126 | 27 | 153 |
| 102 | 45 | 147 | 27 | 4 | 31 | 108 | ------ | 108 | 410 | 172 | 582 |
| 972 | 133 | 1,105 | 500 | 40 | 540 | 576 | ------ | 576 | 4,618 | 526 | 5,144 |
| 561 | 21 | 582 | 287 | 21 | 308 | 288 | ------ | 288 | 2,662 | 179 | 2,841 |
| *1,670* | *205* | *1,875* | *815* | *66* | *881* | *1,009* | ------ | *1,009* | *7,816* | *904* | *8,720* |
| 4 | 5 | 9 | 7 | 3 | 10 | 16 | ------ | 16 | 89 | 28 | 117 |
| 28 | 24 | 52 | 28 | 7 | 35 | 60 | 2 | 62 | 247 | 107 | 354 |
| 542 | 88 | 630 | 461 | 50 | 511 | 330 | 4 | 334 | 2,805 | 447 | 3,252 |
| 264 | 9 | 273 | 222 | 16 | 238 | 118 | ------ | 118 | 1,592 | 201 | 1,793 |
| *838* | *126* | *964* | *718* | *76* | *794* | *524* | *6* | *530* | *4,733* | *783* | *5,516* |
| 20 | 25 | 45 | 5 | ------ | 5 | 35 | ------ | 35 | 102 | 70 | 172 |
| 70 | 69 | 139 | 37 | 9 | 46 | 45 | ------ | 45 | 270 | 238 | 508 |
| 906 | 274 | 1,180 | 632 | 99 | 731 | 682 | ------ | 682 | 4,516 | 1,108 | 5,624 |
| 439 | 31 | 470 | 361 | 26 | 387 | 393 | ------ | 393 | 2,554 | 325 | 2,879 |
| *1,435* | *399* | *1,834* | *1,035* | *134* | *1,169* | *1,155* | ------ | *1,155* | *7,442* | *1,741* | *9,183* |
| 2 | 3 | 5 | 3 | 3 | 6 | 16 | ------ | 16 | 96 | 24 | 120 |
| 26 | 20 | 46 | 20 | 11 | 31 | 43 | ------ | 43 | 276 | 136 | 412 |
| 469 | 92 | 561 | 286 | 55 | 341 | 326 | ------ | 326 | 3,067 | 472 | 3,539 |
| 299 | 20 | 319 | 229 | 23 | 252 | 211 | ------ | 211 | 1,865 | 160 | 2,025 |
| *796* | *135* | *931* | *538* | *92* | *630* | *596* | ------ | *596* | *5,304* | *792* | *6,096* |
| 18 | 4 | 22 | 6 | 1 | 7 | 20 | ------ | 20 | 113 | 28 | 141 |
| 62 | 28 | 90 | 20 | 4 | 24 | 42 | ------ | 42 | 263 | 122 | 385 |
| 594 | 94 | 688 | 303 | 58 | 361 | 302 | 6 | 308 | 3,328 | 458 | 3,786 |
| 359 | 9 | 368 | 228 | 33 | 261 | 167 | ------ | 167 | 2,004 | 151 | 2,155 |
| *1,033* | *135* | *1,168* | *557* | *96* | *653* | *531* | *6* | *537* | *5,708* | *759* | *6,467* |
| 18 | 3 | 21 | 6 | 1 | 7 | 31 | ------ | 31 | 195 | 18 | 213 |
| 41 | 31 | 72 | 29 | 7 | 36 | 75 | ------ | 75 | 485 | 173 | 658 |
| 614 | 89 | 703 | 404 | 45 | 449 | 342 | ------ | 342 | 4,090 | 467 | 4,557 |
| 310 | 6 | 316 | 184 | 19 | 203 | 135 | ------ | 135 | 1,866 | 102 | 1,968 |
| *983* | *129* | *1,112* | *623* | *72* | *695* | *583* | ------ | *583* | *6,636* | *760* | *7,396* |
| 110 | 41 | 151 | 59 | 48 | 107 | 36 | 2 | 38 | 306 | 141 | 447 |
| 258 | 132 | 390 | 167 | 67 | 234 | 122 | 2 | 124 | 749 | 334 | 1,183 |
| 2,094 | 435 | 2,529 | 1,669 | 186 | 1,855 | 666 | 10 | 676 | 6,677 | 1,305 | 7,982 |
| 1,145 | 50 | 1,195 | 985 | 43 | 1,028 | 416 | 2 | 418 | 4,082 | 367 | 4,449 |
| *3,607* | *658* | *4,265* | *2,880* | *344* | *3,224* | *1,240* | *16* | *1,256* | *11,814* | *2,147* | *13,961* |
| 171 | 100 | 271 | 92 | 73 | 165 | 137 | ------ | 137 | 501 | 293 | 794 |
| 389 | 353 | 742 | 294 | 143 | 437 | 313 | ------ | 313 | 1,289 | 828 | 2,117 |
| 4,709 | 877 | 5,586 | 2,824 | 381 | 3,205 | 2,318 | ------ | 2,318 | 13,477 | 2,725 | 16,202 |
| 2,110 | 60 | 2,170 | 1,420 | 85 | 1,505 | 845 | ------ | 845 | 6,440 | 538 | 6,978 |
| *7,379* | *1,390* | *8,769* | *4,630* | *682* | *5,312* | *3,613* | ------ | *3,613* | *21,707* | *4,384* | *26,091* |
| 3 | 1 | 4 | 1 | ------ | 1 | 6 | ------ | 6 | 51 | 4 | 55 |
| 31 | 12 | 43 | 20 | 4 | 24 | 61 | ------ | 61 | 204 | 48 | 252 |
| 361 | 47 | 408 | 236 | 32 | 268 | 266 | ------ | 266 | 2,068 | 234 | 2,302 |
| 241 | 12 | 253 | 178 | 16 | 194 | 141 | ------ | 141 | 1,414 | 87 | 1,501 |
| *636* | *72* | *708* | *435* | *52* | *487* | *474* | ------ | *474* | *3,737* | *373* | *4,110* |

| Table No. 13 | Agricultural Pursuits | | | Professional Service | | | Domestic and Personal Service | | |
|---|---|---|---|---|---|---|---|---|---|
| Counties and Age Classes | Male. | Female. | Total. | Male. | Female. | Total. | Male. | Female. | Total. |
| Lucas—14 and under 18 years | 22 | ------ | 22 | ------ | ------ | ------ | ------ | 19 | 19 |
| 18 and under 21 years | 90 | ------ | 90 | 4 | 30 | 34 | 3 | 20 | 23 |
| 21 and under 45 years | 1,210 | 9 | 1,219 | 53 | 121 | 174 | 45 | 55 | 100 |
| 45 years and over | 781 | 18 | 799 | 59 | 16 | 75 | 25 | 34 | 59 |
| Total | *2,103* | *27* | *2,130* | *116* | *167* | *283* | *73* | *128* | *201* |
| Lyon—14 and under 18 years | 38 | ------ | 38 | ------ | ------ | ------ | 1 | 9 | 10 |
| 18 and under 21 years | 119 | 2 | 121 | 1 | 47 | 48 | 10 | 70 | 80 |
| 21 and under 45 years | 1,551 | 15 | 1,566 | 50 | 118 | 168 | 58 | 105 | 163 |
| 45 years and over | 677 | 28 | 705 | 40 | 3 | 43 | 22 | 28 | 50 |
| Total | *2,385* | *45* | *2,430* | *91* | *168* | *259* | *91* | *212* | *303* |
| Madison—14 and under 18 years | 70 | ------ | 70 | ------ | 1 | 1 | 1 | 10 | 11 |
| 18 and under 21 years | 194 | ------ | 194 | 6 | 43 | 49 | 4 | 9 | 13 |
| 21 and under 45 years | 1,670 | 6 | 1,676 | 56 | 137 | 193 | 49 | 36 | 85 |
| 45 years and over | 973 | 49 | 1,022 | 45 | 12 | 57 | 16 | 40 | 56 |
| Total | *2,907* | *55* | *2,962* | *107* | *193* | *300* | *70* | *95* | *165* |
| Mahaska—14 and under 18 years | 125 | ------ | 125 | ------ | ------ | ------ | 6 | 31 | 37 |
| 18 and under 21 years | 220 | 9 | 229 | 5 | 51 | 56 | 20 | 84 | 104 |
| 21 and under 45 years | 2,080 | 15 | 2,095 | 171 | 277 | 448 | 151 | 226 | 377 |
| 45 years and over | 1,347 | 49 | 1,396 | 125 | 35 | 160 | 78 | 148 | 226 |
| Total | *3,772* | *73* | *3,845* | *301* | *363* | *664* | *255* | *489* | *744* |
| Marion—14 and under 18 years | 48 | ------ | 48 | ------ | ------ | ------ | 1 | 12 | 13 |
| 18 and under 21 years | 109 | ------ | 109 | 4 | 41 | 45 | 5 | 38 | 43 |
| 21 and under 45 years | 1,832 | 10 | 1,842 | 101 | 147 | 248 | 93 | 64 | 157 |
| 45 years and over | 1,100 | 28 | 1,128 | 62 | 16 | 78 | 44 | 38 | 82 |
| Total | *3,089* | *38* | *3,127* | *167* | *204* | *371* | *143* | *152* | *295* |
| Marshall—14 and under 18 years | 72 | ------ | 72 | ------ | 5 | 5 | 17 | 41 | 58 |
| 18 and under 21 years | 186 | ------ | 186 | 3 | 53 | 56 | 31 | 89 | 120 |
| 21 and under 45 years | 1,959 | 8 | 1,967 | 186 | 334 | 520 | 283 | 268 | 551 |
| 45 years and over | 1,166 | 9 | 1,175 | 127 | 55 | 182 | 126 | 117 | 243 |
| Total | *3,383* | *17* | *3,400* | *316* | *447* | *763* | *457* | *515* | *972* |
| Mills—14 and under 18 years | 45 | 1 | 46 | ------ | ------ | ------ | 1 | 10 | 11 |
| 18 and under 21 years | 99 | ------ | 99 | 2 | 31 | 33 | 6 | 34 | 40 |
| 21 and under 45 years | 1,457 | 6 | 1,463 | 67 | 164 | 231 | 67 | 122 | 189 |
| 45 years and over | 725 | 31 | 756 | 46 | 14 | 60 | 32 | 49 | 81 |
| Total | *2,326* | *38* | *2,364* | *115* | *209* | *324* | *106* | *215* | *321* |
| Mitchell—14 and under 18 years | 52 | ------ | 52 | ------ | ------ | ------ | 1 | 4 | 5 |
| 18 and under 21 years | 92 | ------ | 92 | 6 | 29 | 35 | 4 | 30 | 34 |
| 21 and under 45 years | 1,394 | 7 | 1,401 | 71 | 166 | 237 | 47 | 115 | 162 |
| 45 years and over | 746 | 22 | 768 | 42 | 13 | 55 | 19 | 41 | 60 |
| Total | *2,284* | *29* | *2,313* | *119* | *208* | *327* | *71* | *190* | *261* |
| Monona—14 and under 18 years | 69 | ------ | 69 | ------ | 1 | 1 | 3 | 21 | 24 |
| 18 and under 21 years | 228 | ------ | 228 | 1 | 47 | 48 | 8 | 54 | 62 |
| 21 and under 45 years | 1,944 | 12 | 1,956 | 77 | 121 | 198 | 65 | 69 | 134 |
| 45 years and over | 966 | 19 | 985 | 34 | 8 | 42 | 29 | 34 | 63 |
| Total | *3,207* | *31* | *3,238* | *112* | *177* | *289* | *105* | *178* | *283* |
| Monroe—14 and under 18 years | 71 | ------ | 71 | 1 | ------ | 1 | ------ | 34 | 34 |
| 18 and under 21 years | 148 | ------ | 148 | 3 | 46 | 49 | 4 | 74 | 78 |
| 21 and under 45 years | 1,024 | 2 | 1,026 | 62 | 147 | 209 | 62 | 119 | 181 |
| 45 years and over | 820 | 28 | 848 | 44 | 6 | 50 | 42 | 39 | 81 |
| Total | *2,063* | *30* | *2,093* | *110* | *199* | *309* | *108* | *266* | *374* |

| Trade and Transportation | | | Manufacturing and Mechanical Pursuits | | | Reported as Laborer —Unclassified | | | Grand Total | | |
|---|---|---|---|---|---|---|---|---|---|---|---|
| Male. | Female. | Total. | Male. | Female. | Total. | Male. | Female. | Total. | Male. | Female. | Total. |
| 60 | 3 | 63 | 5 | 4 | 9 | 13 | ------ | 13 | 100 | 26 | 126 |
| 88 | 23 | 111 | 17 | 3 | 20 | 42 | ------ | 42 | 244 | 76 | 320 |
| 755 | 76 | 831 | 212 | 46 | 258 | 207 | ------ | 207 | 2,482 | 307 | 2,789 |
| 308 | 6 | 314 | 149 | 20 | 169 | 127 | ------ | 127 | 1,449 | 94 | 1,543 |
| *1,211* | *108* | *1,319* | *383* | *73* | *456* | *389* | ------ | *389* | *4,275* | *503* | *4,778* |
| 6 | 2 | 8 | 1 | 1 | 2 | 29 | ------ | 29 | 75 | 12 | 87 |
| 33 | 16 | 49 | 9 | 4 | 13 | 83 | ------ | 83 | 255 | 139 | 394 |
| 375 | 61 | 436 | 285 | 19 | 304 | 316 | ------ | 316 | 2,635 | 318 | 2,953 |
| 208 | 3 | 211 | 132 | 8 | 140 | 100 | ------ | 100 | 1,179 | 70 | 1,249 |
| *622* | *82* | *704* | *427* | *32* | *459* | *528* | ------ | *528* | *4,144* | *539* | *4,683* |
| 7 | 11 | 18 | 4 | ------ | 4 | 9 | ------ | 9 | 91 | 22 | 113 |
| 29 | 22 | 51 | 10 | 4 | 14 | 30 | ------ | 30 | 273 | 78 | 351 |
| 377 | 54 | 431 | 176 | 35 | 211 | 187 | ------ | 187 | 2,515 | 268 | 2,783 |
| 245 | 8 | 253 | 171 | 21 | 192 | 82 | ------ | 82 | 1,532 | 130 | 1,662 |
| *658* | *95* | *753* | *361* | *60* | *421* | *308* | ------ | *308* | *4,411* | *498* | *4,909* |
| 36 | 7 | 43 | 10 | 5 | 15 | 39 | ------ | 39 | 216 | 43 | 259 |
| 125 | 64 | 189 | 40 | 31 | 71 | 105 | ------ | 105 | 515 | 239 | 754 |
| 1,301 | 230 | 1,531 | 512 | 103 | 615 | 465 | 7 | 472 | 4,680 | 858 | 5,538 |
| 751 | 17 | 768 | 380 | 35 | 415 | 284 | ------ | 284 | 2,965 | 284 | 3,249 |
| *2,213* | *318* | *2,531* | *942* | *174* | *1,116* | *893* | *7* | *900* | *8,376* | *1,424* | *9,800* |
| 55 | 7 | 62 | 14 | 3 | 17 | 22 | ------ | 22 | 140 | 22 | 162 |
| 128 | 24 | 152 | 34 | 10 | 44 | 65 | ------ | 65 | 345 | 113 | 458 |
| 1,130 | 97 | 1,227 | 392 | 76 | 468 | 307 | ------ | 307 | 3,855 | 394 | 4,249 |
| 567 | 15 | 582 | 237 | 19 | 256 | 179 | ------ | 179 | 2,189 | 116 | 2,305 |
| *1,880* | *143* | *2,023* | *677* | *108* | *785* | *573* | ------ | *573* | *6,529* | *645* | *7,174* |
| 35 | 21 | 56 | 26 | 17 | 43 | 42 | 3 | 45 | 192 | 87 | 279 |
| 127 | 96 | 223 | 105 | 29 | 134 | 116 | 3 | 119 | 568 | 270 | 838 |
| 1,625 | 345 | 1,970 | 1,063 | 91 | 1,154 | 627 | 11 | 638 | 5,743 | 1,057 | 6,800 |
| 892 | 29 | 921 | 767 | 48 | 815 | 433 | ------ | 433 | 3,511 | 258 | 3,769 |
| *2,679* | *491* | *3,170* | *1,961* | *185* | *2,146* | *1,218* | *17* | *1,235* | *10,014* | *1,672* | *11,686* |
| 8 | 5 | 13 | 2 | ------ | 2 | 10 | ------ | 10 | 66 | 16 | 82 |
| 40 | 18 | 58 | 13 | 5 | 18 | 39 | ------ | 39 | 199 | 88 | 287 |
| 448 | 56 | 504 | 207 | 37 | 244 | 254 | ------ | 254 | 2,500 | 385 | 2,885 |
| 254 | 5 | 259 | 134 | 15 | 149 | 107 | ------ | 107 | 1,298 | 114 | 1,412 |
| *750* | *84* | *834* | *356* | *57* | *413* | *410* | ------ | *410* | *4,063* | *603* | *4,666* |
| 8 | 3 | 11 | 4 | 2 | 6 | 17 | ------ | 17 | 82 | 9 | 91 |
| 33 | 17 | 50 | 19 | 10 | 29 | 47 | ------ | 47 | 201 | 86 | 287 |
| 378 | 94 | 472 | 243 | 53 | 296 | 243 | ------ | 243 | 2,376 | 435 | 2,811 |
| 231 | 10 | 241 | 208 | 21 | 229 | 102 | ------ | 102 | 1,348 | 107 | 1,455 |
| *650* | *124* | *774* | *474* | *86* | *560* | *409* | ------ | *409* | *4,007* | *637* | *4,644* |
| 9 | 5 | 14 | 3 | ------ | 3 | 29 | ------ | 29 | 113 | 27 | 140 |
| 46 | 11 | 57 | 14 | 2 | 16 | 45 | ------ | 45 | 342 | 114 | 456 |
| 376 | 55 | 431 | 234 | 27 | 261 | 243 | ------ | 243 | 2,939 | 284 | 3,223 |
| 213 | 5 | 218 | 142 | 5 | 147 | 108 | ------ | 108 | 1,492 | 71 | 1,563 |
| *644* | *76* | *720* | *393* | *34* | *427* | *425* | ------ | *425* | *4,886* | *496* | *5,382* |
| 285 | 7 | 292 | 6 | ------ | 6 | 11 | ------ | 11 | 374 | 41 | 415 |
| 404 | 45 | 449 | 21 | 2 | 23 | 28 | ------ | 28 | 608 | 167 | 775 |
| 2,767 | 106 | 2,873 | 280 | 29 | 309 | 237 | ------ | 237 | 4,432 | 403 | 4,835 |
| 1,151 | 13 | 1,164 | 165 | 13 | 178 | 105 | ------ | 105 | 2,327 | 99 | 2,426 |
| *4,607* | *171* | *4,778* | *472* | *44* | *516* | *381* | ------ | *381* | *7,741* | *710* | *8,451* |

| Table No. 13 — Counties and Age Classes | Agricultural Pursuits | | | Professional Service | | | Domestic and Personal Service | | |
|---|---|---|---|---|---|---|---|---|---|
| | Male. | Female. | Total. | Male. | Female. | Total. | Male. | Female. | Total. |
| Montgomery—14 and under 18 years | 33 | ------ | 33 | ------ | ------ | ------ | 4 | 16 | 20 |
| 18 and under 21 years | 105 | ------ | 105 | 4 | 42 | 46 | 4 | 33 | 37 |
| 21 and under 45 years | 1,568 | 6 | 1,574 | 85 | 150 | 235 | 72 | 107 | 179 |
| 45 years and over | 492 | 14 | 506 | 40 | 14 | 54 | 27 | 36 | 63 |
| Total | *2,198* | *20* | *2,218* | *129* | *206* | *335* | *107* | *192* | *299* |
| Muscatine—14 and under 18 years | 31 | 2 | 33 | 2 | ------ | 2 | 7 | 30 | 37 |
| 18 and under 21 years | 107 | ------ | 107 | 8 | 60 | 68 | 14 | 48 | 62 |
| 21 and under 45 years | 1,368 | 7 | 1,375 | 140 | 234 | 374 | 156 | 148 | 304 |
| 45 years and over | 933 | 21 | 954 | 97 | 41 | 138 | 83 | 67 | 150 |
| Total | *2,439* | *30* | *2,469* | *247* | *335* | *582* | *260* | *293* | *553* |
| O'Brien—14 and under 18 years | 57 | ------ | 57 | ------ | ------ | ------ | 3 | 11 | 14 |
| 18 and under 21 years | 166 | ------ | 166 | 1 | 63 | 64 | 7 | 43 | 50 |
| 21 and under 45 years | 1,693 | ------ | 1,693 | 96 | 208 | 304 | 82 | 96 | 178 |
| 45 years and over | 766 | 27 | 793 | 47 | 8 | 55 | 38 | 17 | 55 |
| Total | *2,682* | *27* | *2,709* | *144* | *279* | *423* | *130* | *167* | *297* |
| Osceola—14 and under 18 years | 35 | ------ | 35 | ------ | ------ | ------ | 4 | 6 | 10 |
| 18 and under 21 years | 85 | ------ | 85 | 3 | 33 | 36 | 6 | 38 | 44 |
| 21 and under 45 years | 1,083 | 4 | 1,087 | 46 | 98 | 144 | 50 | 79 | 129 |
| 45 years and over | 435 | 16 | 451 | 22 | 4 | 26 | 17 | 11 | 28 |
| Total | *1,638* | *20* | *1,658* | *71* | *135* | *206* | *77* | *134* | *211* |
| Page—14 and under 18 years | 44 | ------ | 44 | ------ | 1 | 1 | 2 | 15 | 17 |
| 18 and under 21 years | 128 | ------ | 128 | 5 | 57 | 62 | 13 | 53 | 66 |
| 21 and under 45 years | 1,926 | 9 | 1,935 | 156 | 241 | 397 | 152 | 180 | 332 |
| 45 years and over | 928 | 41 | 969 | 85 | 18 | 103 | 67 | 68 | 135 |
| Total | *3,026* | *50* | *3,076* | *246* | *317* | *563* | *234* | *316* | *550* |
| Palo Alto—14 and under 18 years | 31 | ------ | 31 | ------ | ------ | ------ | 1 | 11 | 12 |
| 18 and under 21 years | 74 | 1 | 75 | 6 | 50 | 56 | 6 | 21 | 27 |
| 21 and under 45 years | 1,362 | 11 | 1,373 | 51 | 164 | 215 | 59 | 79 | 138 |
| 45 years and over | 749 | 18 | 767 | 42 | 9 | 51 | 27 | 30 | 57 |
| Total | *2,216* | *30* | *2,246* | *99* | *223* | *322* | *93* | *141* | *234* |
| Plymouth—14 and under 18 years | 59 | ------ | 59 | ------ | 1 | 1 | 3 | 33 | 36 |
| 18 and under 21 years | 169 | ------ | 169 | 5 | 80 | 85 | 8 | 75 | 83 |
| 21 and under 45 years | 2,380 | 12 | 2,392 | 106 | 236 | 342 | 108 | 150 | 258 |
| 45 years and over | 961 | 45 | 1,006 | 55 | 13 | 68 | 69 | 40 | 109 |
| Total | *3,569* | *57* | *3,626* | *166* | *330* | *496* | *188* | *298* | *486* |
| Pocahontas—14 and under 18 years | 78 | ------ | 78 | ------ | ------ | ------ | 1 | 17 | 18 |
| 18 and under 21 years | 193 | 2 | 195 | 5 | 45 | 50 | 3 | 26 | 29 |
| 21 and under 45 years | 1,790 | 8 | 1,798 | 72 | 158 | 230 | 48 | 60 | 108 |
| 45 years and over | 831 | 31 | 862 | 37 | 21 | 58 | 24 | 44 | 68 |
| Total | *2,892* | *41* | *2,933* | *114* | *224* | *338* | *76* | *147* | *223* |
| Polk—14 and under 18 years | 105 | 2 | 107 | 3 | 5 | 8 | 75 | 140 | 215 |
| 18 and under 21 years | 230 | ------ | 230 | 38 | 136 | 174 | 196 | 327 | 523 |
| 21 and under 45 years | 2,094 | 20 | 2,114 | 1,138 | 1,365 | 2,503 | 1,816 | 1,779 | 3,595 |
| 45 years and over | 1,396 | 47 | 1,443 | 554 | 203 | 757 | 700 | 532 | 1,232 |
| Total | *3,825* | *69* | *3,894* | *1,733* | *1,709* | *3,442* | *2,787* | *2,778* | *5,565* |
| Pottawattamie—14 and under 18 years | 107 | ------ | 107 | 4 | 4 | 8 | 11 | 55 | 66 |
| 18 and under 21 years | 307 | ------ | 307 | 16 | 122 | 138 | 25 | 118 | 143 |
| 21 and under 45 years | 3,118 | 15 | 3,133 | 266 | 540 | 806 | 356 | 417 | 773 |
| 45 years and over | 1,573 | 64 | 1,637 | 175 | 75 | 250 | 230 | 96 | 326 |
| Total | *5,105* | *79* | *5,184* | *461* | *741* | *1,202* | *622* | *686* | *1,308* |

| Trade and Transportation | | | Manufacturing and Mechanical Pursuits | | | Reported as Laborer —Unclassified | | | Grand Total | | |
|---|---|---|---|---|---|---|---|---|---|---|---|
| Male. | Female. | Total. | Male. | Female. | Total. | Male. | Female. | Total. | Male. | Female. | Total. |
| 15 | 6 | 21 | 9 | 13 | 22 | 12 | ------ | 12 | 73 | 35 | 108 |
| 41 | 24 | 65 | 28 | 27 | 55 | 34 | ------ | 34 | 216 | 126 | 342 |
| 688 | 117 | 805 | 377 | 81 | 458 | 368 | ------ | 368 | 3,158 | 461 | 3,619 |
| 228 | 3 | 231 | 175 | 17 | 192 | 143 | ------ | 143 | 1,105 | 84 | 1,189 |
| *972* | *150* | *1,122* | *589* | *138* | *727* | *557* | ------ | *557* | *4,552* | *706* | *5,258* |
| 34 | 33 | 67 | 76 | 105 | 181 | 48 | ------ | 48 | 198 | 170 | 368 |
| 111 | 104 | 215 | 171 | 154 | 325 | 108 | ------ | 108 | 519 | 366 | 885 |
| 1,196 | 242 | 1,438 | 1,382 | 236 | 1,618 | 573 | ------ | 573 | 4,815 | 867 | 5,682 |
| 708 | 22 | 730 | 624 | 38 | 662 | 505 | ------ | 505 | 2,950 | 189 | 3,139 |
| *2,049* | *401* | *2,450* | *2,253* | *533* | *2,786* | *1,234* | ------ | *1,234* | *8,482* | *1,592* | *10,074* |
| 19 | 3 | 22 | 17 | 3 | 20 | 28 | ------ | 28 | 124 | 17 | 141 |
| 62 | 24 | 86 | 24 | 9 | 33 | 66 | ------ | 66 | 326 | 139 | 465 |
| 684 | 74 | 758 | 419 | 30 | 449 | 224 | ------ | 224 | 3,198 | 408 | 3,606 |
| 308 | 6 | 314 | 211 | 7 | 218 | 85 | ------ | 85 | 1,455 | 65 | 1,520 |
| *1,073* | *107* | *1,180* | *671* | *49* | *720* | *403* | ------ | *403* | *5,103* | *629* | *5,732* |
| 4 | 1 | 5 | 1 | ------ | 1 | 16 | ------ | 16 | 60 | 7 | 67 |
| 31 | 10 | 41 | 11 | 4 | 15 | 34 | ------ | 34 | 170 | 85 | 255 |
| 270 | 35 | 305 | 159 | 25 | 184 | 174 | ------ | 174 | 1,782 | 241 | 2,023 |
| 131 | 3 | 134 | 73 | 2 | 75 | 58 | ------ | 58 | 736 | 36 | 772 |
| *436* | *49* | *485* | *244* | *31* | *275* | *282* | ------ | *282* | *2,748* | *369* | *3,117* |
| 23 | 10 | 33 | 10 | 4 | 14 | 62 | ------ | 62 | 141 | 30 | 171 |
| 76 | 51 | 127 | 38 | 14 | 52 | 116 | ------ | 116 | 376 | 175 | 551 |
| 880 | 190 | 1,070 | 499 | 78 | 577 | 540 | ------ | 540 | 4,153 | 698 | 4,851 |
| 507 | 19 | 526 | 330 | 25 | 355 | 280 | ------ | 280 | 2,197 | 171 | 2,368 |
| *1,486* | *270* | *1,756* | *877* | *121* | *998* | *998* | ------ | *998* | *6,867* | *1,074* | *7,941* |
| 14 | 5 | 19 | 3 | 1 | 4 | 11 | ------ | 11 | 60 | 17 | 77 |
| 27 | 32 | 59 | 12 | 2 | 14 | 56 | ------ | 56 | 181 | 106 | 287 |
| 392 | 70 | 462 | 243 | 30 | 273 | 260 | ------ | 260 | 2,367 | 354 | 2,721 |
| 200 | 6 | 206 | 120 | 15 | 135 | 110 | ------ | 110 | 1,248 | 78 | 1,326 |
| *633* | *113* | *746* | *378* | *48* | *426* | *437* | ------ | *437* | *3,856* | *555* | *4,411* |
| 6 | 9 | 15 | 5 | 6 | 11 | 29 | ------ | 29 | 102 | 49 | 151 |
| 61 | 36 | 97 | 24 | 10 | 34 | 93 | ------ | 93 | 360 | 201 | 561 |
| 634 | 133 | 767 | 469 | 48 | 517 | 531 | 4 | 535 | 4,228 | 583 | 4,811 |
| 300 | 7 | 307 | 193 | 16 | 209 | 161 | ------ | 161 | 1,739 | 121 | 1,860 |
| *1,001* | *185* | *1,186* | *691* | *80* | *771* | *814* | *4* | *818* | *6,429* | *954* | *7,383* |
| ------ | 6 | 6 | 1 | 1 | 2 | 16 | ------ | 16 | 96 | 24 | 120 |
| 34 | 14 | 48 | 26 | 4 | 30 | 36 | ------ | 36 | 297 | 91 | 388 |
| 421 | 56 | 477 | 228 | 50 | 278 | 176 | ------ | 176 | 2,735 | 332 | 3,067 |
| 217 | 2 | 219 | 126 | 9 | 135 | 75 | ------ | 75 | 1,310 | 107 | 1,417 |
| *672* | *78* | *750* | *381* | *64* | *445* | *303* | ------ | *303* | *4,438* | *554* | *4,992* |
| 531 | 333 | 864 | 167 | 110 | 277 | 134 | ------ | 134 | 1,015 | 590 | 1,605 |
| 1,167 | 926 | 2,093 | 434 | 141 | 575 | 339 | ------ | 339 | 2,404 | 1,530 | 3,934 |
| 12,756 | 2,830 | 15,586 | 5,129 | 838 | 5,967 | 2,804 | ------ | 2,804 | 25,737 | 6,832 | 32,569 |
| 5,200 | 182 | 5,382 | 2,328 | 162 | 2,490 | 1,118 | ------ | 1,118 | 11,296 | 1,126 | 12,422 |
| *19,654* | *4,271* | *23,925* | *8,058* | *1,251* | *9,309* | *4,395* | ------ | *4,395* | *40,452* | *10,078* | *50,530* |
| 170 | 68 | 238 | 62 | 46 | 108 | 79 | ------ | 79 | 433 | 173 | 606 |
| 281 | 265 | 546 | 158 | 75 | 233 | 183 | ------ | 183 | 970 | 580 | 1,550 |
| 3,687 | 636 | 4,323 | 1,671 | 220 | 1,891 | 999 | ------ | 999 | 10,097 | 1,828 | 11,925 |
| 1,650 | 46 | 1,696 | 918 | 58 | 976 | 414 | ------ | 414 | 4,960 | 339 | 5,299 |
| *5,788* | *1,015* | *6,803* | *2,809* | *399* | *3,208* | *1,675* | ------ | *1,675* | *16,460* | *2,920* | *19,380* |

| Table No. 13 | Agricultural Pursuits | | | Professional Service | | | Domestic and Personal Service | | |
|---|---|---|---|---|---|---|---|---|---|
| Counties and Age Classes | Male. | Female. | Total. | Male. | Female. | Total. | Male. | Female. | Total. |
| Poweshiek—14 and under 18 years | 78 | 1 | 79 | 1 | ------ | 1 | 3 | 13 | 16 |
| 18 and under 21 years | 158 | 2 | 160 | 5 | 49 | 54 | 6 | 30 | 36 |
| 21 and under 45 years | 1,855 | 21 | 1,876 | 143 | 220 | 363 | 75 | 116 | 191 |
| 45 years and over | 878 | 24 | 902 | 71 | 35 | 106 | 48 | 81 | 129 |
| Total | *2,969* | *48* | *3,017* | *220* | *304* | *524* | *132* | *240* | *372* |
| Ringgold—14 and under 18 years | 45 | ------ | 45 | ------ | ------ | ------ | 2 | 6 | 8 |
| 18 and under 21 years | 108 | ------ | 108 | 4 | 37 | 41 | 3 | 8 | 11 |
| 21 and under 45 years | 1,459 | 5 | 1,464 | 55 | 105 | 160 | 57 | 31 | 88 |
| 45 years and over | 881 | 21 | 902 | 36 | 8 | 44 | 29 | 31 | 60 |
| Total | *2,493* | *26* | *2,519* | *95* | *150* | *245* | *91* | *76* | *167* |
| Sac—14 and under 18 years | 76 | ------ | 76 | ------ | 2 | 2 | ------ | 17 | 17 |
| 18 and under 21 years | 180 | ------ | 180 | 7 | 49 | 56 | 6 | 44 | 50 |
| 21 and under 45 years | 1,866 | 13 | 1,879 | 91 | 168 | 259 | 66 | 115 | 181 |
| 45 years and over | 722 | 26 | 748 | 47 | 10 | 57 | 37 | 25 | 62 |
| Total | *2,844* | *39* | *2,883* | *145* | *229* | *374* | *109* | *201* | *310* |
| Scott—14 and under 18 years | 105 | ------ | 105 | 5 | ------ | 5 | 17 | 116 | 133 |
| 18 and under 21 years | 181 | ------ | 181 | 24 | 58 | 82 | 48 | 214 | 262 |
| 21 and under 45 years | 1,787 | 8 | 1,795 | 478 | 493 | 971 | 763 | 766 | 1,529 |
| 45 years and over | 1,048 | 39 | 1,087 | 201 | 128 | 329 | 319 | 315 | 634 |
| Total | *3,121* | *47* | *3,168* | *708* | *679* | *1,387* | *1,147* | *1,411* | *2,558* |
| Shelby—14 and under 18 years | 56 | 1 | 57 | ------ | ------ | ------ | ------ | 26 | 26 |
| 18 and under 21 years | 160 | ------ | 160 | 8 | 37 | 45 | 4 | 53 | 57 |
| 21 and under 45 years | 2,035 | 8 | 2,043 | 74 | 131 | 205 | 57 | 101 | 158 |
| 45 years and over | 781 | 33 | 814 | 38 | 3 | 41 | 23 | 19 | 42 |
| Total | *3,032* | *42* | *3,074* | *120* | *171* | *291* | *84* | *199* | *283* |
| Sioux—14 and under 18 years | 124 | 1 | 125 | ------ | 87 | 87 | 5 | 8 | 13 |
| 18 and under 21 years | 209 | 3 | 212 | 7 | 81 | 88 | 23 | 114 | 137 |
| 21 and under 45 years | 2,295 | 9 | 2,304 | 102 | 226 | 328 | 108 | 179 | 287 |
| 45 years and over | 870 | 33 | 903 | 58 | 5 | 63 | 47 | 18 | 65 |
| Total | *3,498* | *46* | *3,544* | *167* | *399* | *566* | *183* | *319* | *502* |
| Story—14 and under 18 years | 75 | ------ | 75 | ------ | ------ | ------ | 3 | 30 | 33 |
| 18 and under 21 years | 167 | ------ | 167 | 8 | 51 | 59 | 16 | 58 | 74 |
| 21 and under 45 years | 2,017 | 6 | 2,023 | 438 | 320 | 758 | 133 | 231 | 364 |
| 45 years and over | 904 | 4 | 908 | 108 | 50 | 158 | 87 | 129 | 216 |
| Total | *3,163* | *10* | *3,173* | *554* | *421* | *975* | *239* | *448* | *687* |
| Tama—14 and under 18 years | 65 | ------ | 65 | ------ | ------ | ------ | ------ | 19 | 19 |
| 18 and under 21 years | 204 | 8 | 212 | 2 | 64 | 66 | 5 | 44 | 49 |
| 21 and under 45 years | 2,302 | 30 | 2,332 | 97 | 192 | 289 | 76 | 99 | 175 |
| 45 years and over | 1,007 | 33 | 1,040 | 76 | 23 | 99 | 31 | 30 | 61 |
| Total | *3,578* | *71* | *3,649* | *175* | *279* | *454* | *112* | *192* | *304* |
| Taylor—14 and under 18 years | 50 | ------ | 50 | ------ | ------ | ------ | ------ | 5 | 5 |
| 18 and under 21 years | 144 | ------ | 144 | 7 | 43 | 50 | 1 | 8 | 9 |
| 21 and under 45 years | 1,578 | 13 | 1,591 | 86 | 155 | 241 | 50 | 40 | 90 |
| 45 years and over | 983 | 16 | 999 | 50 | 9 | 59 | 28 | 31 | 59 |
| Total | *2,755* | *29* | *2,784* | *143* | *207* | *350* | *79* | *84* | *163* |
| Union—14 and under 18 years | 24 | ------ | 24 | ------ | 2 | 2 | 5 | 6 | 11 |
| 18 and under 21 years | 104 | ------ | 104 | 6 | 32 | 38 | 10 | 33 | 43 |
| 21 and under 45 years | 1,146 | 12 | 1,158 | 96 | 175 | 271 | 114 | 125 | 239 |
| 45 years and over | 791 | 19 | 810 | 55 | 9 | 64 | 55 | 43 | 98 |
| Total | *2,065* | *31* | *2,096* | *157* | *218* | *375* | *184* | *207* | *391* |

| Trade and Transportation | | | Manufacturing and Mechanical Pursuits | | | Reported as Laborer —Unclassified | | | Grand Total | | |
|---|---|---|---|---|---|---|---|---|---|---|---|
| Male. | Female. | Total. | Male. | Female. | Total. | Male. | Female. | Total. | Male. | Female. | Total. |
| 12 | 3 | 15 | 8 | 4 | 12 | 15 | ------ | 15 | 117 | 21 | 138 |
| 47 | 27 | 74 | 23 | 8 | 31 | 57 | ------ | 57 | 296 | 116 | 412 |
| 585 | 140 | 725 | 416 | 70 | 486 | 259 | ------ | 259 | 3,333 | 567 | 3,900 |
| 395 | 21 | 416 | 279 | 37 | 316 | 149 | ------ | 149 | 1,820 | 198 | 2,018 |
| *1,039* | *191* | *1,230* | *726* | *119* | *845* | *480* | ------ | *480* | *5,566* | *902* | *6,468* |
| 5 | 1 | 6 | 4 | 1 | 5 | 11 | ------ | 11 | 67 | 8 | 75 |
| 22 | 1 | 23 | 9 | 2 | 11 | 35 | ------ | 35 | 181 | 48 | 229 |
| 279 | 44 | 323 | 121 | 23 | 144 | 152 | ------ | 152 | 2,123 | 208 | 2,331 |
| 181 | 3 | 184 | 99 | 5 | 104 | 88 | ------ | 88 | 1,314 | 68 | 1,382 |
| *487* | *49* | *536* | *233* | *31* | *264* | *286* | ------ | *286* | *3,685* | *332* | *4,017* |
| 8 | ------ | 8 | 4 | ------ | 4 | 20 | ------ | 20 | 108 | 19 | 127 |
| 38 | 25 | 63 | 24 | 5 | 29 | 45 | 1 | 46 | 300 | 124 | 424 |
| 526 | 80 | 606 | 340 | 40 | 380 | 256 | ------ | 256 | 3,145 | 416 | 3,561 |
| 262 | 15 | 277 | 186 | 8 | 194 | 93 | 3 | 96 | 1,347 | 87 | 1,434 |
| *834* | *120* | *954* | *554* | *53* | *607* | *414* | *4* | *418* | *4,900* | *646* | *5,546* |
| 212 | 160 | 372 | 130 | 83 | 213 | 128 | 9 | 137 | 597 | 368 | 965 |
| 410 | 368 | 778 | 297 | 157 | 454 | 261 | 12 | 273 | 1,221 | 809 | 2,030 |
| 3,750 | 955 | 4,705 | 3,695 | 487 | 4,182 | 2,115 | 28 | 2,143 | 12,588 | 2,737 | 15,325 |
| 1,595 | 45 | 1,640 | 1,616 | 90 | 1,706 | 968 | 5 | 973 | 5,747 | 622 | 6,369 |
| *5,967* | *1,528* | *7,495* | *5,738* | *817* | *6,555* | *3,472* | *54* | *3,526* | *20,153* | *4,536* | *24,689* |
| 6 | 5 | 11 | 7 | ------ | 7 | 5 | ------ | 5 | 74 | 32 | 106 |
| 28 | 22 | 50 | 21 | 3 | 24 | 26 | ------ | 26 | 247 | 115 | 362 |
| 384 | 62 | 446 | 260 | 39 | 299 | 291 | ------ | 291 | 3,101 | 341 | 3,442 |
| 188 | 6 | 194 | 130 | 5 | 135 | 60 | ------ | 60 | 1,220 | 66 | 1,286 |
| *606* | *95* | *701* | *418* | *47* | *465* | *382* | ------ | *382* | *4,642* | *554* | *5,196* |
| 22 | 2 | 24 | 13 | ------ | 13 | 41 | ------ | 41 | 205 | 98 | 303 |
| 70 | 36 | 106 | 44 | 8 | 52 | 68 | ------ | 68 | 421 | 242 | 663 |
| 633 | 73 | 706 | 279 | 36 | 315 | 365 | ------ | 365 | 3,782 | 523 | 4,305 |
| 337 | 8 | 345 | 489 | 9 | 498 | 164 | ------ | 164 | 1,965 | 73 | 2,038 |
| *1,062* | *119* | *1,181* | *825* | *53* | *878* | *638* | ------ | *638* | *6,373* | *936* | *7,309* |
| 20 | 8 | 28 | 13 | 1 | 14 | 25 | ------ | 25 | 136 | 39 | 175 |
| 76 | 50 | 126 | 28 | 9 | 37 | 66 | ------ | 66 | 361 | 168 | 529 |
| 910 | 226 | 1,136 | 802 | 92 | 894 | 332 | ------ | 332 | 4,632 | 875 | 5,507 |
| 529 | 23 | 552 | 325 | 28 | 353 | 157 | ------ | 157 | 2,110 | 234 | 2,344 |
| *1,535* | *307* | *1,842* | *1,168* | *130* | *1,298* | *580* | ------ | *580* | *7,239* | *1,316* | *8,555* |
| 4 | 3 | 7 | 1 | 1 | 2 | 30 | ------ | 30 | 100 | 23 | 123 |
| 39 | 18 | 57 | 25 | 7 | 32 | 80 | ------ | 80 | 355 | 141 | 496 |
| 678 | 99 | 777 | 358 | 38 | 396 | 486 | ------ | 486 | 3,997 | 458 | 4,455 |
| 378 | 7 | 385 | 136 | 15 | 151 | 215 | ------ | 215 | 1,843 | 108 | 1,951 |
| *1,099* | *127* | *1,226* | *520* | *61* | *581* | *811* | ------ | *811* | *6,295* | *730* | *7,025* |
| 12 | 3 | 15 | 2 | 1 | 3 | 11 | ------ | 11 | 75 | 9 | 84 |
| 32 | 15 | 47 | 20 | 2 | 22 | 38 | ------ | 38 | 242 | 68 | 310 |
| 454 | 77 | 531 | 228 | 31 | 259 | 133 | ------ | 133 | 2,529 | 316 | 2,845 |
| 295 | 10 | 305 | 171 | 21 | 192 | 82 | ------ | 82 | 1,609 | 87 | 1,696 |
| *793* | *105* | *898* | *421* | *55* | *476* | *264* | ------ | *264* | *4,455* | *480* | *4,935* |
| 20 | 11 | 31 | 4 | 1 | 5 | 17 | ------ | 17 | 70 | 20 | 90 |
| 73 | 34 | 107 | 39 | 1 | 40 | 46 | ------ | 46 | 278 | 100 | 378 |
| 800 | 125 | 925 | 380 | 46 | 426 | 258 | ------ | 258 | 2,794 | 483 | 3,277 |
| 427 | 8 | 435 | 274 | 10 | 284 | 145 | ------ | 145 | 1,747 | 89 | 1,836 |
| *1,320* | *178* | *1,498* | *697* | *58* | *755* | *466* | ------ | *466* | *4,889* | *692* | *5,581* |

| Table No. 13 — Counties and Age Classes | Agricultural Pursuits | | | Professional Service | | | Domestic and Personal Service | | |
|---|---|---|---|---|---|---|---|---|---|
| | Male. | Female. | Total. | Male. | Female. | Total. | Male. | Female. | Total. |
| Van Buren—14 and under 18 years | 43 | ------ | 43 | ------ | ------ | ------ | 1 | 7 | 8 |
| 18 and under 21 years | 102 | ------ | 102 | 5 | 44 | 49 | 8 | 11 | 19 |
| 21 and under 45 years | 1,326 | 8 | 1,334 | 76 | 122 | 198 | 68 | 29 | 97 |
| 45 years and over | 975 | 18 | 993 | 54 | 12 | 66 | 32 | 51 | 83 |
| Total | *2,446* | *26* | *2,472* | *135* | *178* | *313* | *109* | *98* | *207* |
| Wapello—14 and under 18 years | 49 | ------ | 49 | 3 | 2 | 5 | 13 | 21 | 34 |
| 18 and under 21 years | 108 | ------ | 108 | 8 | 54 | 62 | 23 | 69 | 92 |
| 21 and under 45 years | 1,294 | 8 | 1,302 | 188 | 260 | 448 | 182 | 226 | 408 |
| 45 years and over | 975 | 23 | 998 | 119 | 25 | 144 | 114 | 96 | 210 |
| Total | *2,426* | *31* | *2,457* | *318* | *341* | *659* | *332* | *412* | *744* |
| Warren—14 and under 18 years | 58 | ------ | 58 | ------ | ------ | ------ | 2 | 4 | 6 |
| 18 and under 21 years | 161 | 1 | 162 | 6 | 41 | 47 | 8 | 32 | 40 |
| 21 and under 45 years | 1,723 | 14 | 1,737 | 86 | 178 | 264 | 47 | 69 | 116 |
| 45 years and over | 1,159 | 35 | 1,194 | 64 | 12 | 76 | 30 | 22 | 52 |
| Total | *3,101* | *50* | *3,151* | *156* | *231* | *387* | *87* | *127* | *214* |
| Washington—14 and under 18 years | 44 | ------ | 44 | ------ | ------ | ------ | 3 | 8 | 11 |
| 18 and under 21 years | 120 | ------ | 120 | 2 | 62 | 64 | 3 | 24 | 27 |
| 21 and under 45 years | 1,690 | 10 | 1,700 | 105 | 191 | 296 | 67 | 83 | 150 |
| 45 years and over | 976 | 33 | 1,009 | 70 | 34 | 104 | 39 | 77 | 116 |
| Total | *2,830* | *43* | *2,873* | *177* | *287* | *464* | *112* | *192* | *304* |
| Wayne—14 and under 18 years | 39 | ------ | 39 | ------ | ------ | ------ | 1 | 5 | 6 |
| 18 and under 21 years | 125 | ------ | 125 | 10 | 27 | 37 | 3 | 16 | 19 |
| 21 and under 45 years | 1,397 | 13 | 1,410 | 82 | 117 | 199 | 67 | 71 | 138 |
| 45 years and over | 915 | 36 | 951 | 52 | 12 | 64 | 31 | 32 | 63 |
| Total | *2,476* | *49* | *2,525* | *144* | *156* | *300* | *102* | *124* | *226* |
| Webster—14 and under 18 years | 151 | ------ | 151 | 1 | 2 | 3 | 11 | 49 | 60 |
| 18 and under 21 years | 239 | 3 | 242 | 3 | 102 | 105 | 37 | 98 | 135 |
| 21 and under 45 years | 2,414 | 17 | 2,431 | 196 | 366 | 562 | 334 | 314 | 648 |
| 45 years and over | 1,115 | 57 | 1,172 | 87 | 31 | 118 | 102 | 81 | 183 |
| Total | *3,919* | *77* | *3,996* | *287* | *501* | *788* | *484* | *542* | *1,026* |
| Winnebago—14 and under 18 years | 45 | ------ | 45 | ------ | ------ | ------ | 3 | 11 | 14 |
| 18 and under 21 years | 125 | ------ | 125 | 5 | 61 | 66 | 9 | 37 | 46 |
| 21 and under 45 years | 1,261 | 10 | 1,271 | 63 | 154 | 217 | 51 | 98 | 149 |
| 45 years and over | 742 | 33 | 775 | 39 | 5 | 44 | 21 | 9 | 30 |
| Total | *2,173* | *43* | *2,216* | *107* | *220* | *327* | *84* | *155* | *239* |
| Winneshiek—14 and under 18 years | 101 | ------ | 101 | ------ | ------ | ------ | ------ | 37 | 37 |
| 18 and under 21 years | 169 | 1 | 170 | 2 | 51 | 53 | 4 | 105 | 109 |
| 21 and under 45 years | 1,982 | 26 | 2,008 | 75 | 205 | 280 | 78 | 275 | 353 |
| 45 years and over | 1,281 | 91 | 1,372 | 75 | 19 | 94 | 31 | 88 | 119 |
| Total | *3,533* | *118* | *3,651* | *152* | *275* | *427* | *113* | *505* | *618* |
| Woodbury—14 and under 18 years | 70 | 1 | 71 | 6 | 8 | 14 | 17 | 77 | 94 |
| 18 and under 21 years | 178 | ------ | 178 | 32 | 147 | 179 | 106 | 271 | 377 |
| 21 and under 45 years | 2,619 | 10 | 2,629 | 662 | 1,080 | 1,742 | 1,285 | 1,094 | 2,379 |
| 45 years and over | 1,328 | 36 | 1,364 | 301 | 112 | 413 | 363 | 236 | 599 |
| Total | *4,195* | *47* | *4,242* | *1,001* | *1,347* | *2,348* | *1,771* | *1,678* | *3,449* |

| Trade and Transportation | | | Manufacturing and Mechanical Pursuits | | | Reported as Laborer —Unclassified | | | Grand Total | | |
|---|---|---|---|---|---|---|---|---|---|---|---|
| Male. | Female. | Total. | Male. | Female. | Total. | Male. | Female. | Total. | Male. | Female. | Total. |
| 12 | 2 | 14 | 6 | -------- | 6 | 13 | ------ | 13 | 75 | 9 | 84 |
| 31 | 8 | 39 | 15 | 6 | 21 | 53 | ------ | 53 | 214 | 69 | 283 |
| 359 | 45 | 404 | 210 | 33 | 243 | 222 | ------ | 222 | 2,261 | 237 | 2,498 |
| 236 | 30 | 266 | 167 | 21 | 188 | 159 | ------ | 159 | 1,623 | 132 | 1,755 |
| *638* | *85* | *723* | *398* | *60* | *458* | *447* | ------ | *447* | *4,173* | *447* | *4,620* |
| 139 | 51 | 190 | 73 | 71 | 144 | 99 | 2 | 101 | 376 | 147 | 523 |
| 260 | 131 | 391 | 169 | 97 | 266 | 181 | 6 | 187 | 749 | 357 | 1,106 |
| 2,529 | 359 | 2,888 | 1,454 | 226 | 1,680 | 913 | 4 | 917 | 6,560 | 1,083 | 7,643 |
| 1,200 | 27 | 1,227 | 817 | 32 | 849 | 572 | 4 | 576 | 3,797 | 207 | 4,004 |
| *4,128* | *568* | *4,696* | *2,513* | *426* | *2,939* | *1,765* | *16* | *1,781* | *11,482* | *1,794* | *13,276* |
| 9 | 2 | 11 | 7 | -------- | 7 | 8 | ------ | 8 | 84 | 6 | 90 |
| 41 | 15 | 56 | 16 | 2 | 18 | 22 | ------ | 22 | 254 | 91 | 345 |
| 477 | 70 | 547 | 218 | 26 | 244 | 119 | 1 | 120 | 2,670 | 358 | 3,028 |
| 307 | 11 | 318 | 172 | 11 | 183 | 58 | ------ | 58 | 1,790 | 91 | 1,881 |
| *834* | *98* | *932* | *413* | *39* | *452* | *207* | *1* | *208* | *4,798* | *546* | *5,344* |
| 8 | 3 | 11 | 3 | 7 | 10 | 24 | 3 | 27 | 82 | 21 | 103 |
| 28 | 30 | 58 | 15 | 13 | 28 | 66 | 6 | 72 | 234 | 135 | 369 |
| 564 | 119 | 683 | 405 | 64 | 469 | 325 | 9 | 334 | 3,156 | 476 | 3,632 |
| 364 | 23 | 387 | 256 | 30 | 286 | 168 | ------ | 168 | 1,873 | 197 | 2,070 |
| *964* | *175* | *1,139* | *679* | *114* | *793* | *583* | *18* | *601* | *5,345* | *829* | *6,174* |
| 38 | 2 | 40 | 4 | 1 | 5 | 16 | ------ | 16 | 98 | 8 | 106 |
| 68 | 17 | 85 | 18 | 2 | 20 | 29 | ------ | 29 | 253 | 62 | 315 |
| 590 | 88 | 678 | 223 | 37 | 260 | 186 | ------ | 186 | 2,545 | 326 | 2,871 |
| 367 | 9 | 376 | 181 | 33 | 214 | 73 | ------ | 73 | 1,619 | 122 | 1,741 |
| *1,063* | *116* | *1,179* | *426* | *73* | *499* | *304* | ------ | *304* | *4,515* | *518* | *5,033* |
| 93 | 37 | 130 | 35 | 31 | 66 | 64 | ------ | 64 | 355 | 119 | 474 |
| 256 | 160 | 416 | 120 | 52 | 172 | 188 | ------ | 188 | 843 | 415 | 1,258 |
| 2,326 | 355 | 2,681 | 1,319 | 172 | 1,491 | 1,211 | ------ | 1,211 | 7,800 | 1,224 | 9,024 |
| 836 | 19 | 855 | 521 | 29 | 550 | 407 | ------ | 407 | 3,068 | 217 | 3,285 |
| *3,511* | *571* | *4,082* | *1,995* | *284* | *2,279* | *1,870* | ------ | *1,870* | *12,066* | *1,975* | *14,041* |
| 8 | 4 | 12 | 3 | 2 | 5 | 21 | ------ | 21 | 80 | 17 | 97 |
| 36 | 14 | 50 | 16 | 10 | 26 | 32 | ------ | 32 | 223 | 122 | 345 |
| 387 | 48 | 435 | 323 | 32 | 355 | 154 | ------ | 154 | 2,239 | 342 | 2,581 |
| 177 | 4 | 181 | 107 | 7 | 114 | 53 | ------ | 53 | 1,139 | 58 | 1,197 |
| *608* | *70* | *678* | *449* | *51* | *500* | *260* | ------ | *260* | *3,681* | *539* | *4,220* |
| 8 | 5 | 13 | 11 | -------- | 11 | 29 | ------ | 29 | 149 | 42 | 191 |
| 23 | 39 | 62 | 21 | 9 | 30 | 53 | ------ | 53 | 272 | 205 | 477 |
| 488 | 122 | 610 | 351 | 58 | 409 | 327 | ------ | 327 | 3,301 | 686 | 3,987 |
| 278 | 13 | 291 | 217 | 24 | 241 | 167 | ------ | 167 | 2,049 | 235 | 2,284 |
| *797* | *179* | *976* | *600* | *91* | *691* | *576* | ------ | *576* | *5,771* | *1,168* | *6,939* |
| 294 | 213 | 507 | 138 | 76 | 214 | 130 | 7 | 137 | 655 | 382 | 1,037 |
| 600 | 460 | 1,060 | 415 | 144 | 559 | 314 | 20 | 334 | 1,645 | 1,042 | 2,687 |
| 7,265 | 1,401 | 8,666 | 4,433 | 477 | 4,910 | 2,704 | 43 | 2,747 | 18,968 | 4,105 | 23,073 |
| 2,544 | 75 | 2,619 | 1,654 | 81 | 1,735 | 815 | 4 | 819 | 7,005 | 544 | 7,549 |
| *10,703* | *2,149* | *12,852* | *6,640* | *778* | *7,418* | *3,963* | *74* | *4,037* | *28,273* | *6,073* | *34,346* |

| Table No. 13 | Agricultural Pursuits | | | Professional Service | | | Domestic and Personal Service | | |
|---|---|---|---|---|---|---|---|---|---|
| Counties and Age Classes | Male. | Female. | Total. | Male. | Female. | Total. | Male. | Female. | Total. |
| Worth—14 and under 18 years | 34 | ------ | 34 | ------ | ------ | ------ | 2 | 7 | 9 |
| 18 and under 21 years | 103 | 2 | 105 | 1 | 23 | 24 | 3 | 21 | 24 |
| 21 and under 45 years | 1,213 | 2 | 1,215 | 43 | 83 | 126 | 26 | 73 | 99 |
| 45 years and over | 589 | 25 | 614 | 17 | 3 | 20 | 18 | 23 | 41 |
| Total | *1,939* | *29* | *1,968* | *61* | *109* | *170* | *49* | *124* | *173* |
| Wright—14 and under 18 years | 63 | ------ | 63 | ------ | 2 | 2 | 5 | 14 | 19 |
| 18 and under 21 years | 199 | ------ | 199 | 2 | 58 | 60 | 4 | 40 | 44 |
| 21 and under 45 years | 1,830 | 8 | 1,838 | 97 | 203 | 300 | 85 | 102 | 187 |
| 45 years and over | 822 | 20 | 842 | 47 | 14 | 61 | 49 | 42 | 91 |
| Total | *2,914* | *28* | *2,942* | *146* | *277* | *423* | *143* | *198* | *341* |

| Trade and Transportation | | | Manufacturing and Mechanical Pursuits | | | Reported as Laborer —Unclassified | | | Grand Total | | |
|---|---|---|---|---|---|---|---|---|---|---|---|
| Male. | Female. | Total. | Male. | Female. | Total. | Male. | Female. | Total. | Male. | Female. | Total. |
| 1 | 1 | 2 | 3 | -------- | 3 | 17 | ------ | 17 | 57 | 8 | 65 |
| 25 | 10 | 35 | 17 | 2 | 19 | 24 | 2 | 26 | 173 | 60 | 233 |
| 336 | 52 | 388 | 236 | 34 | 270 | 136 | 2 | 138 | 1,990 | 246 | 2,236 |
| 122 | 3 | 125 | 82 | 5 | 87 | 40 | 1 | 41 | 868 | 60 | 928 |
| *484* | *66* | *550* | *338* | *41* | *379* | *217* | *5* | *222* | *3,088* | *374* | *3,462* |
| 7 | 3 | 10 | 2 | -------- | 2 | 9 | ------ | 9 | 86 | 19 | 105 |
| 41 | 28 | 69 | 27 | 11 | 38 | 43 | ------ | 43 | 316 | 137 | 453 |
| 994 | 110 | 1,104 | 452 | 50 | 502 | 263 | ------ | 263 | 3,721 | 473 | 4,194 |
| 449 | 6 | 455 | 192 | 18 | 210 | 86 | ------ | 86 | 1,645 | 100 | 1,745 |
| *1,491* | *147* | *1,638* | *673* | *79* | *752* | *401* | ------ | *401* | *5,768* | *729* | *6,497* |

# TABLE NO. 14—CIVIL WAR VETERANS.

Number living in each County, enlisted from Iowa and Other States, according to Class of Service.

| Counties | Iowa Regiments | | | | | Other State and United States Regiments | | | | | Grand Totals | | | | |
|---|---|---|---|---|---|---|---|---|---|---|---|---|---|---|---|
| | Infantry | Cavalry | Artillery | Other Service | Total | Infantry | Cavalry | Artillery | Other Service | Total | Infantry | Cavalry | Artillery | Other Service | Totals |
| The State | *4,320* | *1,034* | *71* | *48* | *5,473* | *5,882* | *1,126* | *360* | *218* | *7,536* | *10,202* | *2,160* | *431* | *266* | *13,059* |
| Adair | 36 | 3 | ------ | ------ | 39 | 55 | 16 | 6 | ------ | 77 | 91 | 19 | 6 | ------ | 116 |
| Adams | 8 | 3 | ------ | ------ | 11 | 43 | 13 | 1 | 1 | 58 | 51 | 16 | 1 | 1 | 69 |
| Allamakee | 36 | 10 | ------ | ------ | 46 | 21 | 2 | 3 | ------ | 26 | 57 | 12 | 3 | ------ | 72 |
| Appanoose | 56 | 29 | ------ | ------ | 85 | 71 | 19 | 3 | ------ | 93 | 127 | 48 | 3 | ------ | 178 |
| Audubon | 17 | 2 | ------ | ------ | 19 | 28 | 3 | 2 | ------ | 33 | 45 | 5 | 2 | ------ | 52 |
| Benton | 73 | 10 | 2 | ------ | 85 | 85 | 15 | 4 | ------ | 104 | 158 | 25 | 6 | ------ | 189 |
| Black Hawk | 49 | 8 | 3 | ------ | 60 | 98 | 17 | 9 | ------ | 124 | 147 | 25 | 12 | ------ | 184 |
| Boone | 45 | 6 | 4 | ------ | 55 | 74 | 7 | 7 | ------ | 88 | 119 | 13 | 11 | ------ | 143 |
| Bremer | 23 | 5 | ------ | ------ | 28 | 34 | 6 | ------ | ------ | 40 | 57 | 11 | ------ | ------ | 68 |
| Buchanan | 43 | 16 | 2 | ------ | 61 | 48 | 10 | 4 | 1 | 63 | 91 | 26 | 6 | 1 | 124 |
| Buena Vista | 7 | 1 | ------ | ------ | 8 | 35 | 4 | 2 | 1 | 42 | 42 | 5 | 2 | 1 | 50 |
| Butler | 28 | 3 | 1 | ------ | 32 | 65 | 5 | 3 | ------ | 73 | 93 | 8 | 4 | ------ | 105 |
| Calhoun | 18 | 2 | ------ | ------ | 20 | 69 | 6 | 5 | 1 | 81 | 87 | 8 | 5 | 1 | 101 |
| Carroll | 17 | 4 | ------ | ------ | 21 | 33 | 5 | ------ | 1 | 39 | 50 | 9 | ------ | 1 | 60 |
| Cass | 22 | 7 | 1 | ------ | 30 | 65 | 16 | 7 | ------ | 88 | 87 | 23 | 8 | ------ | 118 |
| Cedar | 38 | 6 | ------ | ------ | 44 | 40 | 3 | 4 | ------ | 47 | 78 | 9 | 4 | ------ | 91 |
| Cerro Gordo | 17 | 8 | ------ | ------ | 25 | 84 | 9 | 5 | 2 | 100 | 101 | 17 | 5 | 2 | 125 |
| Cherokee | 18 | 3 | ------ | ------ | 21 | 36 | 4 | 3 | ------ | 43 | 54 | 7 | 3 | ------ | 64 |
| Chickasaw | 22 | 4 | ------ | ------ | 26 | 43 | 7 | 6 | ------ | 56 | 65 | 11 | 6 | ------ | 82 |
| Clarke | 47 | 9 | 1 | ------ | 57 | 48 | 13 | ------ | ------ | 61 | 95 | 22 | 1 | ------ | 118 |
| Clay | 14 | 3 | ------ | ------ | 17 | 51 | 6 | 8 | ------ | 65 | 65 | 9 | 8 | ------ | 82 |
| Clayton | 37 | 7 | ------ | ------ | 44 | 37 | 5 | 2 | ------ | 44 | 74 | 12 | 2 | ------ | 88 |
| Clinton | 67 | 6 | 1 | ------ | 74 | 74 | 20 | 8 | 2 | 104 | 141 | 26 | 9 | 2 | 178 |
| Crawford | 13 | 1 | ------ | ------ | 14 | 20 | 2 | 3 | ------ | 25 | 33 | 3 | 3 | ------ | 39 |
| Dallas | 59 | 11 | 5 | 9 | 84 | 86 | 18 | 5 | 25 | 134 | 145 | 29 | 10 | 34 | 218 |

| | | | | | | | | | | | | | | | |
|---|---|---|---|---|---|---|---|---|---|---|---|---|---|---|---|
| Davis | 43 | 32 | ------ | ------ | 75 | 38 | 3 | 2 | 1 | 44 | 81 | 35 | 2 | 1 | 119 |
| Decatur | 35 | 9 | 1 | ------ | 45 | 57 | 10 | 4 | 1 | 72 | 92 | 19 | 5 | 1 | 117 |
| Delaware | 48 | 4 | ------ | ------ | 52 | 42 | 6 | 1 | ------ | 49 | 90 | 10 | 1 | ------ | 101 |
| Des Moines | 63 | 18 | 1 | ------ | 82 | 50 | 11 | 3 | 64 | 128 | 113 | 29 | 4 | 64 | 210 |
| Dickinson | 6 | 2 | ------ | ------ | 8 | 24 | 4 | 2 | 2 | 32 | 30 | 6 | 2 | 2 | 40 |
| Dubuque | 54 | 23 | 2 | ------ | 79 | 41 | 6 | 2 | ------ | 49 | 95 | 29 | 4 | ------ | 128 |
| Emmet | 4 | 1 | ------ | ------ | 5 | 14 | 1 | ------ | 1 | 16 | 18 | 2 | ------ | 1 | 21 |
| Fayette | 51 | 8 | ------ | ------ | 59 | 60 | 14 | 4 | 2 | 80 | 111 | 22 | 4 | 2 | 139 |
| Floyd | 19 | 4 | ------ | ------ | 23 | 56 | 7 | 3 | 1 | 67 | 75 | 11 | 3 | 1 | 90 |
| Franklin | 13 | 3 | ------ | ------ | 16 | 51 | 7 | 3 | ------ | 61 | 64 | 10 | 3 | ------ | 77 |
| Fremont | 25 | 11 | 1 | ------ | 37 | 66 | 22 | 5 | ------ | 93 | 91 | 33 | 6 | ------ | 130 |
| Greene | 30 | 5 | ------ | ------ | 35 | 60 | 11 | 5 | ------ | 76 | 90 | 16 | 5 | ------ | 111 |
| Grundy | 3 | 4 | ------ | ------ | 7 | 32 | 5 | ------ | ------ | 37 | 35 | 9 | ------ | ------ | 44 |
| Guthrie | 40 | 7 | ------ | ------ | 47 | 81 | 11 | 3 | 2 | 97 | 121 | 18 | 3 | 2 | 144 |
| Hamilton | 12 | 7 | ------ | 5 | 24 | 44 | 11 | 3 | 4 | 62 | 56 | 18 | 3 | 9 | 86 |
| Hancock | 5 | 1 | ------ | ------ | 6 | 29 | 5 | ------ | ------ | 34 | 34 | 6 | ------ | ------ | 40 |
| Hardin | 28 | 9 | ------ | ------ | 37 | 75 | 9 | ------ | ------ | 84 | 103 | 18 | ------ | ------ | 121 |
| Harrison | 33 | 5 | 1 | ------ | 39 | 87 | 27 | 9 | ------ | 123 | 120 | 32 | 10 | ------ | 162 |
| Henry | 83 | 23 | 1 | ------ | 107 | 44 | 11 | 3 | ------ | 58 | 127 | 34 | 4 | ------ | 165 |
| Howard | 12 | 5 | ------ | ------ | 17 | 29 | 4 | 3 | ------ | 36 | 41 | 9 | 3 | ------ | 53 |
| Humboldt | 9 | 3 | 1 | ------ | 13 | 34 | 10 | 4 | 1 | 49 | 43 | 13 | 5 | 1 | 62 |
| Ida | 4 | 5 | ------ | ------ | 9 | 5 | 5 | 1 | ------ | 11 | 9 | 10 | 1 | ------ | 20 |
| Iowa | 38 | 1 | ------ | ------ | 39 | 15 | 3 | ------ | 1 | 19 | 53 | 4 | ------ | 1 | 58 |
| Jackson | 48 | 16 | ------ | 10 | 74 | 44 | 8 | 2 | 9 | 63 | 92 | 24 | 2 | 19 | 137 |
| Jasper | 52 | 10 | ------ | ------ | 62 | 61 | 5 | 3 | ------ | 69 | 113 | 15 | 3 | ------ | 131 |
| Jefferson | 79 | 37 | ------ | 1 | 117 | 28 | 8 | 1 | ------ | 37 | 107 | 45 | 1 | 1 | 154 |
| Johnson | 54 | 3 | ------ | ------ | 57 | 27 | 1 | ------ | ------ | 28 | 81 | 4 | ------ | ------ | 85 |
| Jones | 45 | 7 | ------ | 1 | 53 | 29 | 5 | 3 | 1 | 38 | 74 | 12 | 3 | 2 | 91 |
| Keokuk | 87 | 8 | ------ | ------ | 95 | 53 | 7 | 5 | ------ | 65 | 140 | 15 | 5 | ------ | 160 |
| Kossuth | 8 | 3 | ------ | ------ | 11 | 44 | 5 | 3 | 1 | 53 | 52 | 8 | 3 | 1 | 64 |
| Lee | 90 | 23 | 1 | ------ | 114 | 88 | 14 | 4 | 1 | 107 | 178 | 37 | 5 | 1 | 221 |
| Linn | 162 | 36 | 2 | ------ | 200 | 158 | 27 | 13 | 4 | 202 | 320 | 63 | 15 | 4 | 402 |
| Louisa | 67 | 10 | 1 | ------ | 78 | 29 | 11 | 2 | 2 | 44 | 96 | 21 | 3 | 2 | 122 |
| Lucas | 26 | 12 | ------ | 10 | 48 | 38 | 8 | 4 | 4 | 54 | 64 | 20 | 4 | 14 | 102 |
| Lyon | 2 | 5 | ------ | ------ | 7 | 24 | 5 | 3 | ------ | 32 | 26 | 10 | 3 | ------ | 39 |
| Madison | 60 | 13 | 4 | ------ | 77 | 61 | 7 | 6 | 1 | 75 | 121 | 20 | 10 | 1 | 152 |
| Mahaska | 103 | 20 | 2 | ------ | 125 | 84 | 12 | 1 | 1 | 98 | 187 | 32 | 3 | 1 | 223 |
| Marion | 129 | 18 | ------ | ------ | 147 | 54 | 10 | 4 | ------ | 68 | 183 | 28 | 4 | ------ | 215 |
| Marshall | 321 | 99 | 7 | 1 | 428 | 384 | 84 | 23 | 13 | 504 | 705 | 183 | 30 | 14 | 932 |
| Mills | 25 | 8 | ------ | ------ | 33 | 71 | 14 | 2 | 10 | 97 | 96 | 22 | 2 | 10 | 130 |
| Mitchell | 21 | 2 | ------ | ------ | 23 | 49 | 14 | 1 | ------ | 64 | 70 | 16 | 1 | ------ | 87 |
| Monona | 20 | 8 | ------ | ------ | 28 | 29 | 11 | 6 | 1 | 47 | 49 | 19 | 6 | 1 | 75 |
| Monroe | 46 | 13 | 1 | ------ | 60 | 30 | 5 | 4 | ------ | 39 | 76 | 18 | 5 | ------ | 99 |
| Montgomery | 20 | 3 | 2 | 5 | 30 | 72 | 12 | 5 | 11 | 100 | 92 | 15 | 7 | 16 | 130 |
| Muscatine | 119 | 15 | ------ | ------ | 134 | 52 | 12 | 3 | ------ | 67 | 171 | 27 | 3 | ------ | 201 |

**Table No. 14**

| Counties | Iowa Regiments | | | | | Other State and United States Regiments | | | | | Grand Totals | | | | |
|---|---|---|---|---|---|---|---|---|---|---|---|---|---|---|---|
| | Infantry | Cavalry | Artillery | Other Service | Total | Infantry | Cavalry | Artillery | Other Service | Total | Infantry | Cavalry | Artillery | Other Service | Totals |
| O'Brien | 15 | 7 | ------ | ------ | 22 | 48 | 6 | 3 | ------ | 57 | 63 | 13 | 3 | ------ | 79 |
| Osceola | 8 | 2 | ------ | ------ | 10 | 16 | 3 | 3 | ------ | 22 | 24 | 5 | 3 | ------ | 32 |
| Page | 21 | 12 | 1 | 3 | 37 | 70 | 21 | 3 | 31 | 125 | 91 | 33 | 4 | 34 | 162 |
| Palo Alto | 10 | 1 | 1 | ------ | 12 | 27 | 3 | 3 | ------ | 33 | 37 | 4 | 4 | ------ | 45 |
| Plymouth | 9 | 8 | ------ | ------ | 17 | 36 | 8 | 2 | ------ | 46 | 45 | 16 | 2 | ------ | 63 |
| Pocahontas | 5 | 6 | ------ | ------ | 11 | 30 | 7 | 3 | 1 | 41 | 35 | 13 | 3 | 1 | 52 |
| Polk | 239 | 44 | 4 | ------ | 287 | 336 | 59 | 19 | 5 | 419 | 575 | 103 | 23 | 5 | 706 |
| Pottawattamie | 67 | 3 | 5 | 1 | 76 | 143 | 26 | 6 | ------ | 175 | 210 | 29 | 11 | 1 | 251 |
| Poweshiek | 52 | 5 | 1 | ------ | 58 | 80 | 11 | 4 | ------ | 95 | 132 | 16 | 5 | ------ | 153 |
| Ringgold | 23 | 7 | ------ | ------ | 30 | 70 | 14 | 3 | ------ | 87 | 93 | 21 | 3 | ------ | 117 |
| Sac | 21 | 4 | ------ | ------ | 25 | 39 | 11 | 1 | 1 | 52 | 60 | 15 | 1 | 1 | 77 |
| Scott | 69 | 6 | ------ | ------ | 75 | 65 | 16 | 2 | 1 | 84 | 134 | 22 | 2 | 1 | 159 |
| Shelby | 15 | 8 | 2 | ------ | 25 | 49 | 9 | ------ | ------ | 58 | 64 | 17 | 2 | ------ | 83 |
| Sioux | 20 | 3 | 1 | ------ | 24 | 30 | 4 | 2 | ------ | 36 | 50 | 7 | 3 | ------ | 60 |
| Story | 48 | 5 | ------ | ------ | 53 | 88 | 15 | 5 | ------ | 108 | 136 | 20 | 5 | ------ | 161 |
| Tama | 39 | 14 | ------ | 1 | 54 | 62 | 13 | 4 | 2 | 81 | 101 | 27 | 4 | 3 | 135 |
| Taylor | 65 | 20 | 1 | ------ | 86 | 101 | 29 | 6 | ------ | 136 | 166 | 49 | 7 | ------ | 222 |
| Union | 39 | 9 | 1 | ------ | 49 | 98 | 14 | 5 | ------ | 117 | 137 | 23 | 6 | ------ | 166 |
| Van Buren | 73 | 42 | ------ | ------ | 115 | 42 | 15 | 1 | 1 | 59 | 115 | 57 | 1 | 1 | 174 |
| Wapello | 103 | 37 | 1 | ------ | 141 | 67 | 15 | 4 | ------ | 86 | 170 | 52 | 5 | ------ | 227 |
| Warren | 68 | 7 | 1 | ------ | 76 | 43 | 15 | 2 | ------ | 60 | 111 | 22 | 3 | ------ | 136 |
| Washington | 96 | 13 | ------ | ------ | 109 | 62 | 8 | 5 | ------ | 75 | 158 | 21 | 5 | ------ | 184 |
| Wayne | 44 | 16 | 1 | ------ | 61 | 71 | 19 | 2 | ------ | 92 | 115 | 35 | 3 | ------ | 153 |
| Webster | 20 | 4 | 1 | ------ | 25 | 51 | 15 | 1 | ------ | 67 | 71 | 19 | 2 | ------ | 92 |
| Winnebago | 3 | 1 | 1 | 1 | 6 | 33 | 4 | ------ | ------ | 37 | 36 | 5 | 1 | 1 | 43 |
| Winneshiek | 24 | 2 | ------ | ------ | 26 | 18 | 5 | ------ | ------ | 23 | 42 | 7 | ------ | ------ | 49 |
| Woodbury | 49 | 13 | 1 | ------ | 63 | 151 | 32 | 9 | 3 | 195 | 200 | 45 | 10 | 3 | 258 |
| Worth | 6 | 3 | ------ | ------ | 9 | 25 | 4 | 3 | ------ | 32 | 31 | 7 | 3 | ------ | 41 |
| Wright | 17 | 6 | ------ | ------ | 23 | 45 | 6 | 1 | ------ | 52 | 62 | 12 | 1 | ------ | 75 |

# TABLE NO. 15—URBAN POPULATION.

## Cities and Incorporated Towns with Population in 1915 and at other Periods.

| City or Town | County | Population | | | | | | |
|---|---|---|---|---|---|---|---|---|
| | | State Cens's 1885 | U. S. Cens's 1890 | State Cens's 1895 | U. S. Cens's 1900 | State Cens's 1905 | U. S. Cens's 1910 | State Cens's 1915 |
| Ackley | Hardin | 1,473 | 1,286 | 1,458 | 1,445 | 1,481 | 1,244 | 1,289 |
| Ackworth | Warren | 115 | ------ | 111 | 134 | 147 | 119 | 113 |
| Adair | Adair | 463 | 722 | 853 | 879 | *961 | 900 | 1,011 |
| Adel | Dallas | 1,105 | 995 | 1,091 | 1,213 | 1,338 | 1,289 | 1,425 |
| Afton | Union | 1,112 | 1,045 | 1,144 | 1,178 | 1,055 | 1,014 | 1,007 |
| Agency | Wapello | 514 | 442 | 402 | 408 | 390 | 322 | 374 |
| Ainsworth | Washington | ------ | ------ | 304 | 404 | 421 | 408 | 432 |
| Akron | Plymouth | 377 | 494 | 910 | 1,029 | 1,155 | 1,130 | 1,235 |
| Albert City | Buena Vista | ------ | ------ | ------ | ------ | 202 | 261 | 417 |
| Albia | Monroe | 2,142 | 2,359 | 2,588 | 2,889 | 3,957 | 4,969 | 5,138 |
| Albion | Marshall | 459 | 384 | 429 | 440 | 424 | 457 | 477 |
| Alburnett | Linn | ------ | ------ | ------ | ------ | ------ | ------ | 169 |
| Alden | Hardin | 508 | 512 | 602 | 709 | 775 | 699 | 806 |
| Alexander | Franklin | ------ | ------ | 146 | ------ | 267 | 262 | 302 |
| Algona | Kossuth | 1,826 | 2,068 | 2,487 | 2,911 | 3,047 | 2,908 | 3,593 |
| Allerton | Wayne | 791 | 807 | 750 | 950 | 903 | 862 | 1,015 |
| Allison | Butler | 336 | ------ | 436 | 463 | 503 | 495 | 535 |
| Alta | Buena Vista | 764 | 768 | 875 | 861 | 961 | 959 | 1,078 |
| Alta Vista | Chickasaw | ------ | ------ | ------ | 179 | 205 | 356 | 364 |
| Alton | Sioux | 583 | 708 | 947 | 1,009 | 1,043 | 1,046 | 988 |
| Altoona | Polk | 465 | 326 | 309 | 328 | 504 | 438 | 520 |
| Alvord | Lyon | ------ | ------ | 275 | 249 | 271 | 283 | 365 |
| Ames | Story | 1,317 | 1,276 | 1,893 | 2,422 | 3,292 | 4,223 | 5,091 |
| Anamosa | Jones | 1,874 | 2,078 | 2,006 | 2,891 | 2,878 | 2,983 | *2,822 |
| Andover | Clinton | ------ | ------ | ------ | ------ | ------ | ------ | 68 |
| Andrew | Jackson | 329 | 307 | 306 | 273 | 300 | 307 | 332 |
| Anita | Cass | 616 | 695 | 1,018 | 968 | 975 | 1,118 | 1,210 |
| Ankeny | Polk | ------ | ------ | ------ | ------ | 306 | 445 | 526 |
| Anthon | Woodbury | ------ | ------ | 329 | 437 | 606 | 635 | 758 |
| Aplington | Butler | 379 | 427 | 503 | 427 | 441 | 448 | 510 |
| Arcadia | Carroll | 454 | 463 | 490 | 405 | 462 | 390 | 381 |
| Archer | O'Brien | ------ | ------ | ------ | ------ | 126 | 351 | 139 |
| Arion | Crawford | ------ | ------ | 156 | 192 | 194 | 168 | 237 |
| Arispe | Union | ------ | ------ | ------ | ------ | 140 | 155 | 127 |
| Arlington | Fayette | 576 | 593 | 722 | 863 | 837 | 678 | 787 |
| Armstrong | Emmet | ------ | ------ | 631 | 907 | 706 | 586 | 753 |
| Arnold's Park | Dickinson | ------ | ------ | ------ | 251 | 229 | 273 | 408 |
| Arthur | Ida | ------ | ------ | 102 | 162 | 182 | 215 | 259 |
| Ashton | Osceola | ------ | 309 | 417 | 513 | 526 | 518 | 597 |
| Aspinwall | Crawford | ------ | ------ | ------ | ------ | ------ | ------ | 108 |
| Atalissa | Muscatine | ------ | ------ | ------ | ------ | 187 | 220 | 205 |
| Athelstan | Taylor | ------ | ------ | ------ | 255 | 157 | 148 | 164 |
| Atlantic | Cass | 3,842 | 4,351 | 4,954 | 5,046 | 5,180 | 4,560 | 5,039 |
| Auburn | Sac | ------ | 174 | 243 | 293 | 314 | 399 | 410 |
| Audubon | Audubon | 1,152 | 1,310 | 1,585 | 1,866 | 1,764 | 1,928 | 2,084 |
| Aurelia | Cherokee | 558 | 663 | 607 | 621 | 634 | 625 | 654 |
| Aurora | Buchanan | ------ | ------ | ------ | 331 | 316 | 287 | 293 |
| Avenarius | Dubuque | ------ | ------ | ------ | ------ | ------ | ------ | 94 |
| Avoca | Pottawattamie | 1,607 | ------ | 1,598 | 1,627 | 1,815 | 1,520 | 1,648 |
| Ayrshire | Palo Alto | ------ | ------ | ------ | 329 | 331 | 337 | 300 |

*335 inmates of State Reformatory were included in the enumeration of other districts. Had these been credited to Anamosa, the population would have been 3,157.

| Table No. 15 City or Town | County | Population State Cens's 1885 | U. S. Cens's 1890 | State Cens's 1895 | U. S. Cens's 1900 | State Cens's 1905 | U. S. Cens's 1910 | State Cens's 1915 |
|---|---|---|---|---|---|---|---|---|
| Badger | Webster | | | 120 | 240 | 242 | 212 | 222 |
| Bagley | Guthrie | | | 356 | 355 | 338 | 488 | 466 |
| Bailey | Mitchell | | | | | 289 | 226 | 226 |
| Baldwin | Jackson | 239 | 227 | 277 | 254 | 281 | 229 | 257 |
| Bancroft | Kossuth | 262 | 657 | 936 | 839 | 869 | 830 | 893 |
| Barnes City | Mahaska | | | | 274 | 273 | 307 | 384 |
| Barnum | Webster | | | 184 | 175 | 150 | 154 | 152 |
| Bassett | Chickasaw | | | | 149 | 149 | 130 | 132 |
| Batavia | Jefferson | 292 | 307 | 433 | 533 | 528 | 560 | 605 |
| Battle Creek | Ida | 313 | 387 | 473 | 542 | 540 | 527 | 688 |
| Baxter | Jasper | | | 467 | 427 | 520 | 527 | 572 |
| Bayard | Guthrie | 381 | 348 | 542 | 494 | 455 | 539 | 706 |
| Beacon | Mahaska | 675 | 570 | 974 | 953 | 637 | 623 | 489 |
| Beaconsfield | Ringgold | | | 87 | 177 | 176 | 148 | 163 |
| Beaman | Grundy | 218 | 262 | 258 | 266 | 227 | 220 | 239 |
| Beaver | Boone | | | | | | | 137 |
| Bedford | Taylor | 1,742 | 1,643 | 2,070 | 1,977 | 1,996 | 1,883 | 1,941 |
| Belle Plaine | Benton | 2,092 | 2,623 | 3,256 | 3,283 | 3,322 | 3,121 | 3,668 |
| Bellevue | Jackson | 1,398 | 1,394 | 1,533 | 1,607 | 1,686 | 1,776 | 1,708 |
| Belmond | Wright | 727 | 803 | 1,173 | 1,234 | 1,208 | 1,224 | 1,419 |
| Beloit | Lyon | | | | | 278 | | |
| Bennett | Cedar | | | | 238 | 256 | 243 | 320 |
| Benton | Ringgold | | | | 192 | 210 | 191 | 213 |
| Bentonsport | Van Buren | 276 | 283 | 270 | 254 | 201 | 141 | |
| Berkley | Boone | | | | | | | 117 |
| Berlin | Tama | | | | | | | 143 |
| Bernard | Dubuque | | | | 113 | 106 | 95 | 110 |
| Bertram | Linn | | | | | | | 124 |
| Bettendorf | Scott | | | | | 370 | 909 | 1,376 |
| Birmingham | Van Buren | 510 | 545 | 629 | 622 | 551 | 572 | 581 |
| Blairsburg | Hamilton | | | 181 | | 195 | 241 | 298 |
| Blairstown | Benton | 612 | 583 | 553 | 592 | 594 | 532 | 584 |
| Blakesburg | Wapello | | | | | 347 | 344 | 339 |
| Blanchard | Page | 387 | 432 | 500 | 520 | 453 | 408 | 422 |
| Blencoe | Monona | | | 299 | 279 | 266 | 283 | 307 |
| Blockton | Taylor | | | 479 | 704 | 668 | 648 | 649 |
| Bloomfield | Davis | 1,527 | 1,913 | 2,047 | 2,105 | 2,081 | 2,028 | 2,282 |
| Blue Grass | Scott | | | | | 191 | 223 | 227 |
| Bode | Humboldt | | | 353 | 409 | 436 | 419 | 428 |
| Bonaparte | Van Buren | | 762 | 923 | 898 | 968 | 597 | 643 |
| Bondurant | Polk | | | 172 | 297 | 287 | 287 | 302 |
| Boone | Boone | 4,331 | 6,520 | 8,845 | 8,880 | 9,500 | 10,347 | 12,253 |
| Bouton | Dallas | | | | | | | 204 |
| Boxholm | Boone | | | | | | | 225 |
| Boyden | Sioux | | 277 | 301 | 336 | 312 | 364 | 394 |
| Braddyville | Page | 196 | 175 | 202 | 236 | 308 | 283 | 326 |
| Bradgate | Humboldt | | | 222 | 223 | 220 | 175 | 207 |
| Brandon | Buchanan | | | | | | | 349 |
| Brayton | Audubon | | 124 | | 141 | 196 | 137 | 197 |
| Breda | Carroll | 278 | 256 | 342 | 395 | 431 | 374 | 413 |
| Bridgewater | Adair | | | | | | | 362 |
| Brighton | Washington | 852 | 861 | 892 | 807 | 889 | 776 | 1,023 |
| Bristow | Butler | 218 | 257 | 355 | 317 | 348 | 291 | 338 |
| Britt | Hancock | 639 | 818 | 1,245 | 1,540 | 1,410 | 1,303 | 1,445 |
| Brooklyn | Poweshiek | 1,217 | 1,202 | 1,244 | 1,188 | 1,207 | 1,233 | 1,485 |
| Brunsville | Plymouth | | | | | | | 111 |
| Buckeye | Hardin | | | | | 122 | 140 | 193 |
| Buck Grove | Crawford | | | | | | | 92 |
| Buffalo | Scott | 408 | 379 | 365 | 372 | 397 | 456 | 498 |
| Buffalo Center | Winnebago | | | 488 | 875 | 701 | 753 | 908 |

| City or Town | County | Population | | | | | | |
|---|---|---|---|---|---|---|---|---|
| | | State Cens's 1885 | U. S. Cens's 1890 | State Cens's 1895 | U. S. Cens's 1900 | State Cens's 1905 | U. S. Cens's 1910 | State Cens's 1915 |
| Burlington | Des Moines | 23,459 | 22,565 | 25,246 | 23,201 | 25,318 | 24,324 | 24,261 |
| Burt | Kossuth | ------ | ------ | 343 | 504 | 529 | 495 | 624 |
| Bussey | Marion | ------ | ------ | ------ | 550 | 744 | 669 | 655 |
| Calamus | Clinton | 217 | 216 | 221 | 287 | 272 | 270 | 393 |
| Callender | Webster | ------ | ------ | 296 | 399 | 360 | 231 | 398 |
| Calmar | Winneshiek | 991 | 813 | 1,056 | 1,003 | 939 | 849 | 952 |
| Calumet | O'Brien | ------ | ------ | ------ | 113 | 131 | 242 | 208 |
| Camanche | Clinton | 760 | 753 | 801 | 713 | 664 | 629 | 647 |
| Cambridge | Story | 473 | 432 | 441 | 667 | 845 | 696 | 683 |
| Cantril | Van Buren | 358 | 356 | 350 | 356 | 416 | 445 | 465 |
| Carbon | Adams | ------ | ------ | ------ | ------ | 352 | 246 | 304 |
| Carlisle | Warren | 311 | ------ | ------ | 553 | 587 | 592 | 633 |
| Carpenter | Mitchell | 110 | 116 | ------ | ------ | 128 | 121 | 144 |
| Carroll | Carroll | 1,885 | 2,448 | 2,839 | 2,882 | 3,203 | 3,546 | 4,031 |
| Carson | Pottawattamie | 486 | 391 | 474 | 632 | 577 | 640 | 656 |
| Cascade | Dubuque | 787 | 955 | 1,123 | 1,266 | 1,314 | 1,268 | 1,316 |
| Casey | Guthrie | 413 | 452 | 533 | 568 | 603 | 735 | 801 |
| Castalia | Winneshiek | ------ | ------ | ------ | ------ | 252 | 230 | 262 |
| Castana | Monona | ------ | ------ | ------ | 355 | 407 | 364 | 441 |
| Cedar Falls | Black Hawk | 3,385 | 3,459 | 4,506 | 5,319 | 5,329 | 5,012 | 6,284 |
| Cedar Rapids | Linn | 15,426 | 18,020 | 21,555 | 25,656 | 28,759 | 32,811 | 40,667 |
| Center Junction | Jones | ------ | 210 | 253 | 255 | 214 | 199 | 232 |
| Center Point | Linn | 565 | 615 | 595 | 674 | 823 | 802 | 910 |
| Centerville | Appanoose | 3,434 | 3,668 | 5,554 | 5,256 | 5,967 | 6,936 | 7,803 |
| Central City | Linn | ------ | 467 | 594 | 623 | 607 | 558 | 735 |
| Centralia | Dubuque | ------ | ------ | ------ | ------ | ------ | ------ | 98 |
| Chariton | Lucas | 2,891 | 3,122 | 3,322 | 3,989 | 4,045 | 3,794 | 5,235 |
| Charles City | Floyd | 2,973 | 2,802 | 4,201 | 4,227 | 4,546 | 5,892 | 6,374 |
| Charlotte | Clinton | ------ | ------ | ------ | ------ | 359 | 356 | 384 |
| Charter Oak | Crawford | ------ | 567 | 778 | 772 | 785 | 734 | 799 |
| Chatsworth | Sioux | ------ | ------ | ------ | ------ | 132 | 131 | 135 |
| Chelsea | Tama | 324 | 318 | 401 | 419 | 508 | 607 | 582 |
| Cherokee | Cherokee | 1,909 | 3,441 | 3,092 | 3,865 | 3,998 | 4,884 | *4,704 |
| Chester | Howard | ------ | ------ | ------ | ------ | 287 | 266 | 290 |
| Chillicothe | Wapello | 244 | 214 | 229 | 216 | 172 | 181 | 193 |
| Churdan | Greene | 207 | 377 | 552 | 626 | 568 | 667 | 694 |
| Cincinnati | Appanoose | 286 | 432 | 1,203 | 1,212 | 1,282 | 1,355 | 1,629 |
| Clare | Webster | ------ | ------ | 239 | 374 | 391 | 299 | 284 |
| Clarence | Cedar | 671 | 629 | 626 | 675 | 692 | 662 | 671 |
| Clarinda | Page | 2,808 | 3,262 | 3,024 | 3,276 | 4,020 | 3,832 | 4,478 |
| Clarion | Wright | 624 | 744 | 1,360 | 1,475 | 1,885 | 2,065 | 2,553 |
| Clarksville | Appanoose | ------ | 735 | 830 | 849 | 967 | 895 | 965 |
| Clayton | Clayton | ------ | ------ | ------ | ------ | 149 | 145 | 141 |
| Clearfield | Taylor | 270 | 452 | 606 | 698 | 697 | 625 | 695 |
| Clear Lake | Cerro Gordo | 993 | 1,130 | 1,507 | 1,706 | 1,636 | 2,014 | 2,741 |
| Cleghorn | Cherokee | ------ | ------ | ------ | ------ | 164 | 186 | 220 |
| Clemons | Marshall | ------ | ------ | ------ | ------ | 184 | 213 | 245 |
| Clermont | Fayette | 585 | 488 | 525 | 513 | 505 | 510 | 714 |
| Cleveland | Lucas | 858 | 807 | 128 | 202 | 144 | 69 | 65 |
| Clinton | Clinton | 12,012 | 13,619 | 17,375 | 22,698 | 22,756 | 25,577 | 26,091 |
| Clio | Wayne | 92 | ------ | 177 | 218 | 190 | 178 | 264 |
| Cloverhill | Polk | ------ | ------ | ------ | ------ | ------ | ------ | 201 |
| Clutier | Tama | ------ | ------ | ------ | ------ | 180 | 186 | 276 |
| Coburg | Montgomery | 151 | 60 | 171 | 164 | 187 | 177 | 176 |
| Coggon | Linn | ------ | ------ | 521 | 498 | 506 | 471 | 569 |

*920 inmates of Hospital for Insane were included in the enumeration of other districts. Had these been credited to Cherokee, the population would have been 5,624.

| Table No. 15 City or Town | County | Population State Cens's 1885 | U. S. Cens's 1890 | State Cens's 1895 | U. S. Cens's 1900 | State Cens's 1905 | U. S. Cens's 1910 | State Cens's 1915 |
|---|---|---|---|---|---|---|---|---|
| Coin | Page | 404 | ------ | 537 | 574 | 546 | 591 | 665 |
| Colesburg | Delaware | ------ | ------ | 316 | 274 | 286 | 271 | 320 |
| Colfax | Jasper | 952 | 957 | 1,606 | 2,053 | 2,553 | 2,524 | 2,607 |
| College Springs | Page | 532 | 491 | 684 | 693 | 667 | 626 | 585 |
| Collins | Story | ------ | ------ | 389 | 540 | 559 | 521 | 569 |
| Colo | Story | 264 | 261 | 291 | 391 | 502 | 463 | 536 |
| Columbus City | Louisa | 519 | 459 | 485 | 388 | 423 | 375 | 390 |
| Columbus Junction | Louisa | 965 | 953 | 1,048 | 1,099 | 1,127 | 1,185 | 1,107 |
| Conesville | Muscatine | ------ | ------ | ------ | ------ | ------ | ------ | 332 |
| Conrad | Grundy | ------ | 157 | 322 | 483 | 530 | 549 | 620 |
| Conway | Taylor | 385 | 379 | 343 | 348 | 353 | 283 | 277 |
| Coon Rapids | Carroll | 729 | 873 | 1,043 | 1,017 | 1,087 | 1,084 | 1,218 |
| Coppock | Henry | ------ | ------ | ------ | ------ | 141 | 105 | 111 |
| Coralville | Johnson | 240 | 173 | 180 | 125 | 142 | 151 | 148 |
| Corning | Adams | 1,483 | 1,682 | 1,769 | 2,145 | 1,943 | 1,702 | 1,884 |
| Correctionville | Woodbury | 721 | 869 | 904 | 935 | 956 | 893 | 1,056 |
| Corwith | Hancock | ------ | 334 | 567 | 651 | 523 | 455 | 557 |
| Corydon | Wayne | 820 | 962 | 1,058 | 1,477 | 1,680 | 1,669 | 1,757 |
| Cotter | Louisa | ------ | ------ | ------ | ------ | ------ | ------ | 134 |
| Coulter | Franklin | ------ | ------ | ------ | ------ | ------ | ------ | 307 |
| Council Bluffs | Pottawattamie | 21,567 | 21,474 | 20,189 | 25,802 | 25,231 | 29,292 | 31,354 |
| Craig | Plymouth | ------ | ------ | ------ | ------ | ------ | ------ | 135 |
| Crawfordsville | Washington | ------ | ------ | 266 | 268 | 336 | 322 | 323 |
| Cresco | Howard | 1,888 | 2,018 | 2,529 | 2,806 | 2,931 | 2,658 | 3,199 |
| Creston | Union | 7,393 | 7,200 | 6,630 | 7,752 | 8,382 | 6,924 | 7,572 |
| Cromwell | Union | ------ | ------ | 205 | 208 | 238 | 208 | 179 |
| Crystal Lake | Hancock | ------ | ------ | ------ | 246 | 202 | 143 | 177 |
| Cumberland | Cass | ------ | ------ | 516 | 591 | 637 | 552 | 574 |
| Curlew | Palo Alto | ------ | ------ | 142 | ------ | 171 | 161 | 173 |
| Cushing | Woodbury | ------ | ------ | 216 | 237 | 235 | 254 | 286 |
| Cylinder | Palo Alto | ------ | ------ | ------ | 118 | 141 | 129 | 161 |
| Dakota City | Humboldt | 366 | 353 | 349 | 362 | 357 | 391 | 447 |
| Dallas | Marion | ------ | ------ | ------ | ------ | ------ | ------ | 329 |
| Dallas Center | Dallas | 499 | 445 | 538 | 625 | 741 | 769 | 856 |
| Dana | Greene | ------ | ------ | ------ | ------ | ------ | ------ | 213 |
| Danbury | Woodbury | 283 | 423 | 399 | 480 | 553 | 558 | 578 |
| Danville | Des Moines | ------ | ------ | ------ | ------ | 241 | 263 | 280 |
| Davenport | Scott | 23,830 | 26,872 | 30,010 | 35,254 | 39,797 | 43,028 | *48,488 |
| Davis City | Decatur | 519 | 594 | 600 | 617 | 558 | 489 | 636 |
| Dawson | Dallas | ------ | ------ | ------ | ------ | ------ | ------ | 306 |
| Dayton | Webster | 551 | 669 | 721 | 753 | 742 | 717 | 806 |
| Decatur | Decatur | 204 | 215 | 269 | 367 | 328 | 311 | 341 |
| Decorah | Winneshiek | 2,692 | 2,801 | 3,141 | 3,246 | 3,918 | 3,592 | 4,021 |
| Dedham | Carroll | 181 | 273 | 285 | 374 | 376 | 355 | 436 |
| Deep River | Poweshiek | ------ | 291 | 396 | 403 | 448 | 467 | 516 |
| Defiance | Shelby | 308 | 323 | 323 | 387 | 332 | 411 | 401 |
| Delhi | Delaware | ------ | ------ | ------ | ------ | ------ | ------ | 438 |
| Delmar | Clinton | 456 | 518 | 439 | 592 | 524 | 548 | 553 |
| Deloit | Crawford | ------ | ------ | 429 | ------ | 227 | 208 | 266 |
| Delta | Keokuk | 449 | 409 | 545 | 691 | 675 | 728 | 721 |
| Denison | Crawford | 1,633 | 1,782 | 2,256 | 2,771 | 3,173 | 3,133 | 3,456 |
| Denver | Bremer | ------ | ------ | ------ | 102 | 163 | 224 | 478 |
| Derby | Lucas | ------ | ------ | ------ | ------ | 334 | 326 | 323 |
| Des Moines | Polk | 32,469 | 50,093 | 56,359 | 62,139 | 75,626 | 86,368 | 105,652 |
| De Soto | Dallas | 364 | 328 | 355 | 345 | 343 | 356 | 298 |

*459 inmates of Soldiers' Orphans' Home were included in the enumeration of other districts. Had these been credited to Davenport, the population would have been 48,942.

| City or Town | County | Population | | | | | | |
|---|---|---|---|---|---|---|---|---|
| | | State Cens's 1885 | U. S. Cens's 1890 | State Cens's 1895 | U. S. Cens's 1900 | State Cens's 1905 | U. S. Cens's 1910 | State Cens's 1915 |
| DeWitt | Clinton | 1,395 | 1,359 | 1,344 | 1,383 | 1,508 | 1,634 | 1,877 |
| Dexter | Dallas | 651 | 607 | 740 | 795 | 800 | 767 | 810 |
| Diagonal | Ringgold | ------ | ------ | ------ | 383 | 469 | 509 | 492 |
| Dickens | Clay | ------ | ------ | ------ | ------ | ------ | ------ | 291 |
| Dike | Grundy | ------ | ------ | ------ | ------ | 229 | 286 | 379 |
| Dixon | Scott | ------ | ------ | ------ | ------ | ------ | ------ | 219 |
| Dolliver | Emmet | ------ | ------ | ------ | ------ | 120 | 107 | 108 |
| Donahue | Scott | ------ | ------ | ------ | ------ | ------ | ------ | 85 |
| Donnellson | Lee | ------ | ------ | 236 | 270 | 294 | 337 | 425 |
| Doon | Lyon | ------ | ------ | 490 | 545 | 563 | 581 | 612 |
| Dougherty | Cerro Gordo | ------ | ------ | ------ | ------ | 162 | 171 | 232 |
| Dow City | Crawford | 424 | 451 | 450 | 462 | 541 | 462 | 571 |
| Dows | Wright | ------ | ------ | 637 | 818 | 904 | 892 | 1,001 |
| Drakeville | Davis | 240 | 303 | 263 | 238 | 220 | 249 | 273 |
| Dubuque | Dubuque | 26,330 | 30,311 | 40,574 | 36,297 | 41,941 | 38,494 | 41,795 |
| Dumont | Butler | ------ | ------ | ------ | 433 | 562 | 550 | 582 |
| Duncombe | Webster | ------ | ------ | 164 | 350 | 427 | 418 | 476 |
| Dunkerton | Black Hawk | ------ | ------ | ------ | 217 | 222 | 276 | 300 |
| Dunlap | Harrison | 1,408 | 1,088 | 1,230 | 1,355 | 1,325 | 1,155 | 1,393 |
| Durango | Dubuque | ------ | ------ | ------ | ------ | ------ | ------ | 59 |
| Durant | Cedar | 541 | 505 | 539 | 560 | 6[illegible]9 | 720 | 729 |
| Dyersville | Dubuque | 1,055 | 1,272 | 1,301 | 1,323 | 1,446 | 1,511 | 1,885 |
| Dysart | Tama | 804 | 775 | 867 | 902 | 889 | 906 | 937 |
| Eagle Grove | Wright | 1,217 | 1,881 | 3,006 | 3,557 | 3,122 | 3,387 | 4,038 |
| Earlham | Madison | 287 | 302 | 535 | 630 | 826 | 749 | 749 |
| Earling | Shelby | ------ | ------ | 364 | 340 | 304 | 323 | 307 |
| Earlville | Delaware | 586 | 569 | 613 | 618 | 571 | 552 | 582 |
| Early | Sac | 177 | 277 | 459 | 579 | 553 | 500 | 534 |
| East Elkport (Garber) | Clayton | ------ | ------ | ------ | ------ | 132 | ------ | ------ |
| East Peru | Madison | ------ | ------ | ------ | 252 | 289 | 371 | 300 |
| Eddyville | Wapello | 1,009 | 815 | 847 | 1,230 | 1,127 | 1,085 | 1,046 |
| Edenville (Rhodes PO) | Marshall | ------ | ------ | ------ | ------ | ------ | 448 | 451 |
| Edgewood | Clayton | ------ | ------ | 626 | 565 | 538 | 555 | 625 |
| Elberon | Tama | ------ | ------ | ------ | 344 | 363 | 336 | 339 |
| Eldon | Wapello | 1,288 | 1,725 | 1,867 | 1,850 | 2,316 | 2,024 | 2,030 |
| Eldora | Hardin | 1,644 | 1,577 | 2,096 | 2,233 | 2,278 | 1,995 | 2,720 |
| Eldridge | Scott | ------ | ------ | ------ | 207 | 196 | 217 | 236 |
| Elgin | Fayette | ------ | 369 | 577 | 635 | 609 | 564 | 611 |
| Elkader | Clayton | ------ | 745 | 798 | 1,321 | 1,255 | 1,181 | 1,213 |
| Elkhart | Polk | ------ | ------ | ------ | ------ | 114 | 132 | 161 |
| Elk Horn | Shelby | ------ | ------ | ------ | ------ | ------ | ------ | 527 |
| Elkport | Clayton | ------ | ------ | ------ | 326 | 224 | 210 | 210 |
| Elliott | Montgomery | 304 | 317 | 440 | 516 | 522 | 528 | 558 |
| Ellston | Ringgold | ------ | ------ | ------ | 242 | 232 | 205 | 212 |
| Ellsworth | Hamilton | ------ | ------ | 282 | 319 | 418 | 406 | 530 |
| Elma | Howard | ------ | ------ | 939 | 976 | 944 | 807 | 871 |
| Ely | Linn | ------ | ------ | ------ | ------ | 172 | 161 | 182 |
| Emerson | Mills | 397 | 404 | 481 | 502 | 538 | 478 | 464 |
| Emmetsburg | Palo Alto | 1,264 | 1,584 | 2,104 | 2,361 | 2,542 | 2,325 | 2,647 |
| Epworth | Dubuque | 387 | 348 | 499 | 549 | 571 | 520 | 452 |
| Essex | Page | 524 | 564 | 607 | 710 | 779 | 776 | 797 |
| Estherville | Emmet | 701 | 1,475 | 2,498 | 3,237 | 3,650 | 3,404 | 4,123 |
| Everly | Clay | ------ | ------ | ------ | ------ | 400 | 392 | 472 |
| Exira | Audubon | 552 | 575 | 748 | 851 | 829 | 787 | 842 |
| Exline | Appanoose | ------ | 76 | 101 | ------ | 492 | 660 | 651 |
| Fairbank | Buchanan | ------ | 448 | 548 | 644 | 628 | 618 | 629 |
| Fairfield | Jefferson | 3,264 | 3,391 | 4,026 | 4,689 | 5,009 | 4,970 | 6,113 |
| Farley | Dubuque | 466 | 582 | 561 | 513 | 509 | 676 | 729 |
| Farmersburg | Clayton | ------ | ------ | ------ | ------ | 195 | 259 | 280 |
| Farmington | Van Buren | 839 | 1,002 | 1,296 | 1,332 | 1,342 | 1,165 | 1,194 |

| Table No. 15 City or Town | County | Population State Cens's 1885 | U. S. Cens's 1890 | State Cens's 1895 | U. S. Cens's 1900 | State Cens's 1905 | U. S. Cens's 1910 | State Cens's 1915 |
|---|---|---|---|---|---|---|---|---|
| Farnhamville | Calhoun | | 137 | 284 | 348 | 330 | 332 | 355 |
| Farragut | Fremont | 366 | 406 | 469 | 514 | 541 | 431 | 511 |
| Fayette | Fayette | 892 | 1,062 | 1,173 | 1,315 | 1,108 | 1,112 | 1,175 |
| Fenton | Kossuth | | | | | 179 | 211 | 304 |
| Ferguson | Marshall | | | | | | | 161 |
| Fertile | Worth | | | | | | | 232 |
| Floris | Davis | | | | | | | 253 |
| Floyd | Floyd | | | | 353 | 331 | 332 | 362 |
| Fonda | Pocahontas | 433 | 625 | 942 | 1,180 | 1,009 | 978 | 1,106 |
| Fontanelle | Adair | 923 | 830 | 859 | 853 | 847 | 789 | 868 |
| Forest City | Winnebago | 874 | 895 | 1,292 | 1,758 | 1,665 | 1,691 | 2,135 |
| Fort Atkinson | Winneshiek | | 480 | 341 | 264 | 288 | 289 | 305 |
| Fort Des Moines | Polk | | | | | | | 538 |
| Fort Dodge | Webster | 4,552 | 8,471 | 8,756 | 12,162 | 14,369 | 15,543 | 19,372 |
| Fort Madison | Lee | 4,925 | 7,901 | 10,022 | 9,278 | 8,767 | 8,900 | *9,507 |
| Foster | Monroe | | | 484 | 205 | 374 | 276 | 129 |
| Fostoria | Clay | | | | | | | 146 |
| Franklin | Lee | | 333 | 234 | 210 | 193 | 138 | 133 |
| Frazer | Boone | | | | | 1,248 | 537 | 520 |
| Fredericksburg | Chickasaw | | 321 | 415 | 565 | 480 | 558 | 635 |
| Frederika | Bremer | | | | 170 | 171 | 149 | 204 |
| Fremont | Mahaska | 281 | | 502 | 542 | 526 | 501 | 520 |
| Galt | Wright | | | | | | | 185 |
| Galva | Ida | | | 311 | 456 | 399 | 357 | 478 |
| Garber (E. Elkport) | Clayton | | | | | | | 128 |
| Garden Grove | Decatur | 622 | 554 | 601 | 651 | 630 | 611 | 741 |
| Garnavillo | Clayton | | | | | | | 368 |
| Garner | Hancock | 438 | 679 | 1,118 | 1,288 | 1,200 | 1,028 | 1,226 |
| Garrison | Benton | 322 | 367 | 482 | 482 | 504 | 438 | 489 |
| Garwin | Tama | | | 522 | 470 | 440 | 425 | 513 |
| Geneva | Franklin | | | | | 190 | 199 | 205 |
| George | Lyon | | | 343 | 394 | 463 | 606 | 704 |
| Germania | Kossuth | | | 246 | 384 | 331 | 436 | 426 |
| Gilbert | Story | 250 | | | | 230 | 235 | 252 |
| Gilman | Marshall | 502 | 473 | 465 | 465 | 504 | 430 | 477 |
| Gilmore City | Pocahontas | | | 404 | 687 | 679 | 689 | 935 |
| Gladbrook | Tama | 541 | 556 | 785 | 842 | 882 | 869 | 959 |
| Glenwood | Mills | 1,375 | 1,890 | 2,113 | 3,040 | 2,505 | 4,072 | †3,291 |
| Glidden | Carroll | 522 | 532 | 731 | 733 | 818 | 850 | 913 |
| Goldfield | Wright | | 343 | 606 | 628 | 576 | 618 | 748 |
| Goodell | Hancock | | | 262 | 254 | 245 | 240 | 241 |
| Goose Lake | Clinton | | | | | | | 113 |
| Gowrie | Webster | 451 | 526 | 628 | 681 | 787 | 829 | 955 |
| Graettinger | Palo Alto | | | 224 | 388 | 473 | 559 | 743 |
| Graf | Dubuque | | | | | | | 74 |
| Grafton | Worth | | | | 156 | 161 | 183 | 199 |
| Grand Junction | Greene | 948 | 932 | 1,011 | 1,113 | 1,058 | 1,012 | 984 |
| Grand Mound | Clinton | 213 | 247 | 323 | 355 | 405 | 428 | 481 |
| Grand River | Decatur | | | | 326 | 334 | 333 | 363 |
| Grand View | Louisa | 229 | | | | 278 | 374 | 375 |
| Granger | Dallas | | | | | | | 275 |
| Grant | Montgomery | | | | | | | 314 |
| Grant City | Sac | | | | 249 | 195 | 162 | 177 |
| Granville | Sioux | | | 373 | 351 | 336 | 400 | 415 |
| Gravity | Taylor | 224 | 210 | 366 | 549 | 559 | 475 | 549 |

*289 inmates of State Penitentiary were included in the enumeration of other districts. Had these been credited to Ft. Madison, the population would have been 9,796.

†1,062 inmates of School for Feeble Minded were included in the enumeration of other districts. Had these been credited to Glenwood, the population would have been 4,343.

| City or Town | County | Population | | | | | | |
|---|---|---|---|---|---|---|---|---|
| | | State Cens's 1885 | U. S. Cens's 1890 | State Cens's 1895 | U. S. Cens's 1900 | State Cens's 1905 | U. S. Cens's 1910 | State Cens's 1915 |
| Gray | Audubon | | | 172 | 180 | 191 | 148 | 184 |
| Greeley | Delaware | | | 390 | 488 | 416 | 383 | 370 |
| Greene | Butler | 780 | 845 | 1,168 | 1,192 | 1,224 | 1,150 | 1,315 |
| Greenfield | Adair | 1,101 | 1,048 | 1,244 | 1,300 | 1,445 | 1,379 | 1,624 |
| Green Island | Jackson | | | | | 112 | 128 | 127 |
| Grimes | Polk | | | 178 | 186 | 355 | 733 | 351 |
| Grinnell | Poweshiek | 3,320 | 3,332 | 3,232 | 3,860 | 4,634 | 5,036 | 5,061 |
| Griswold | Cass | 671 | 752 | 937 | 900 | 992 | 949 | 1,148 |
| Grundy Center | Grundy | 1,209 | 1,167 | 1,322 | 1,322 | 1,373 | 1,354 | 1,629 |
| Gruver | Emmet | | | | | | | 110 |
| Guernsey | Poweshiek | | | | | | | 177 |
| Guthrie Center | Guthrie | 847 | 1,037 | 1,141 | 1,193 | 1,424 | 1,337 | 1,678 |
| Guttenberg | Clayton | 1,123 | 1,160 | 1,424 | 1,620 | 1,978 | 1,873 | 1,886 |
| Halbur | Carroll | | | | | 155 | 147 | 168 |
| Hamburg | Fremont | 1,785 | 1,634 | 1,905 | 2,079 | 1,787 | 1,817 | 2,204 |
| Hamilton | Marion | | | | 538 | 542 | 391 | 398 |
| Hampton | Franklin | 1,715 | 2,067 | 2,527 | 2,727 | 2,800 | 2,617 | 3,025 |
| Hancock | Pottawattamie | | 167 | 258 | 276 | 283 | 250 | 264 |
| Hanlontown | Worth | | | | | 158 | 129 | 180 |
| Harcourt | Webster | | | | 192 | 233 | 247 | 303 |
| Harlan | Shelby | 1,723 | 1,765 | 2,297 | 2,422 | 2,645 | 2,570 | 2,825 |
| Harper | Keokuk | 231 | 253 | 292 | 269 | 267 | 232 | 257 |
| Harpers Ferry | Allamakee | | | | | 280 | 297 | 315 |
| Harris | Osceola | | | | 217 | 235 | 239 | 308 |
| Hartford | Warren | | | | | | | 238 |
| Hartley | O'Brien | | 519 | 805 | 1,006 | 1,015 | 1,106 | 1,115 |
| Hartwick | Poweshiek | | | | | | | 113 |
| Harvey | Marion | | | | | 356 | 346 | 400 |
| Hastings | Mills | 388 | 322 | 366 | 404 | 417 | 393 | 432 |
| Havelock | Pocahontas | | | 365 | 397 | 314 | 241 | 278 |
| Hawarden | Sioux | 929 | 1,363 | 1,725 | 1,810 | 2,019 | 2,107 | 2,015 |
| Hawkeye | Fayette | | | | 518 | 535 | 510 | 614 |
| Hazelton | Buchanan | | | 452 | 500 | 513 | 444 | 507 |
| Hedrick | Keokuk | 300 | 592 | 1,021 | 1,065 | 1,009 | 978 | 926 |
| Henderson | Mills | 218 | 201 | 255 | 244 | 266 | 240 | 238 |
| Hepburn | Page | 98 | 75 | 80 | 118 | 127 | 110 | 112 |
| Hills | Johnson | | | | | | | 210 |
| Hillsdale | Mills | 235 | 193 | 211 | 244 | 223 | 80 | |
| Hinton | Plymouth | | | | | | | 291 |
| Holland | Grundy | | | | 175 | 159 | 168 | 152 |
| Holstein | Ida | 430 | 539 | 775 | 870 | 906 | 936 | 1,137 |
| Holy Cross | Dubuque | | | | 115 | 147 | 143 | 134 |
| Hopeville | Clarke | | | | 145 | 136 | 103 | 91 |
| Hopkinton | Delaware | 621 | 668 | 715 | 767 | 816 | 797 | 836 |
| Hornick | Woodbury | | | | 284 | 263 | 245 | 309 |
| Hospers | Sioux | | | 313 | 415 | 506 | 561 | 557 |
| Hubbard | Hardin | 316 | 452 | 741 | 676 | 594 | 668 | 663 |
| Hudson | Black Hawk | | | 296 | 359 | 352 | 372 | 411 |
| Hull | Sioux | | 566 | 687 | 626 | 728 | 659 | 768 |
| Humboldt | Humboldt | 1,047 | 1,075 | 1,240 | 1,474 | 1,637 | 1,809 | 2,061 |
| Humeston | Wayne | 684 | 642 | 720 | 945 | 888 | 1,006 | 1,034 |
| Huxley | Story | | | | | 199 | 336 | 357 |
| Ida Grove | Ida | 1,352 | 1,563 | 1,720 | 1,967 | 2,029 | 1,874 | 2,090 |
| Imogene | Fremont | 216 | 279 | 272 | 296 | 281 | 341 | 314 |
| Independence | Buchanan | 3,324 | 3,163 | 5,142 | 3,656 | 3,838 | 3,517 | 3,683 |
| Indianola | Warren | 2,081 | 2,254 | 2,825 | 3,261 | 3,396 | 3,288 | 3,495 |
| Inwood | Lyon | | | 303 | 477 | 613 | 595 | 713 |
| Ionia | Chickasaw | | | 225 | 306 | 318 | 298 | 291 |
| Iowa City | Johnson | 6,748 | 7,016 | 7,526 | 7,987 | 8,497 | 10,091 | 12,033 |
| Iowa Falls | Hardin | 1,731 | 1,796 | 2,234 | 2,840 | 3,049 | 2,797 | 3,716 |

| Table No. 15 City or Town | County | Population State Cens's 1885 | U. S. Cens's 1890 | State Cens's 1895 | U. S. Cens's 1900 | State Cens's 1905 | U. S. Cens's 1910 | State Cens's 1915 |
|---|---|---|---|---|---|---|---|---|
| Ireton | Sioux | ------ | 412 | 563 | 545 | 599 | 631 | 670 |
| Irwin | Shelby | ------ | ------ | 329 | 295 | 315 | 278 | 347 |
| Jackson Junction | Winneshiek | ------ | ------ | ------ | 171 | 165 | 160 | 151 |
| Jamaica | Guthrie | ------ | ------ | ------ | ------ | 413 | 379 | 403 |
| Janesville | Bremer | ------ | ------ | 251 | 311 | 299 | 269 | 313 |
| Jefferson | Greene | 1,730 | 1,875 | 2,260 | 2,601 | 2,456 | 2,477 | 3,103 |
| Jesup | Buchanan | 651 | 573 | 646 | 690 | 660 | 697 | 789 |
| Jewell | Hamilton | 335 | 414 | 625 | 947 | 953 | 941 | 1,074 |
| Joice | Worth | ------ | ------ | ------ | ------ | ------ | ------ | 172 |
| Jolley | Calhoun | ------ | ------ | ------ | 266 | 235 | 250 | 246 |
| Kalona | Washington | ------ | 211 | 360 | 530 | 516 | 466 | 514 |
| Kamrar | Hamilton | ------ | ------ | 130 | 223 | 239 | 262 | 268 |
| Kanawha | Hancock | ------ | ------ | ------ | ------ | 291 | 398 | 516 |
| Kellerton | Ringgold | 261 | 277 | 416 | 458 | 520 | 503 | 584 |
| Kelley | Story | ------ | ------ | ------ | 187 | 179 | 231 | 222 |
| Kellogg | Jasper | 725 | 700 | 640 | 653 | 592 | 610 | 619 |
| Kensett | Worth | ------ | ------ | 390 | 459 | 435 | 360 | 430 |
| Kent | Union | ------ | ------ | ------ | ------ | 161 | 158 | 166 |
| Kenwood Park | Linn | ------ | 136 | 215 | 283 | 315 | 376 | 559 |
| Keokuk | Lee | 13,151 | 14,101 | 14,287 | 14,641 | 14,604 | 14,008 | 15,239 |
| Keosauqua | Van Buren | 883 | 831 | 1,263 | 1,117 | 1,144 | 1,009 | 1,018 |
| Keota | Keokuk | 661 | 777 | 759 | 996 | 1,024 | 989 | 1,071 |
| Keswick | Keokuk | ------ | ------ | ------ | ------ | ------ | ------ | 359 |
| Keystone | Benton | ------ | ------ | 310 | 405 | 356 | 412 | 493 |
| Kimballton | Audubon | ------ | ------ | ------ | ------ | ------ | ------ | 350 |
| Kingsley | Plymouth | 490 | 649 | 819 | 720 | 857 | 977 | 1,052 |
| Kinross | Keokuk | ------ | ------ | ------ | 132 | 163 | 142 | 152 |
| Kirkman | Shelby | ------ | ------ | 185 | 203 | 212 | 180 | 198 |
| Kirkville | Wapello | 764 | 714 | 403 | 402 | 322 | 299 | 278 |
| Kiron | Crawford | ------ | ------ | ------ | 89 | 185 | 207 | 239 |
| Klemme | Hancock | ------ | ------ | ------ | 262 | 292 | 306 | 404 |
| Knierim | Calhoun | ------ | ------ | ------ | ------ | 199 | 220 | 193 |
| Knowlton | Ringgold | ------ | ------ | 254 | 267 | 273 | 193 | 181 |
| Knoxville | Marion | 2,575 | 2,632 | 2,862 | 3,131 | 3,194 | 3,190 | *3,541 |
| Lacona | Warren | 253 | 301 | 397 | 496 | 550 | 517 | 526 |
| Ladora | Iowa | 248 | 224 | 228 | 239 | 214 | 260 | 219 |
| Lake City | Calhoun | 608 | 1,160 | 2,053 | 2,703 | 2,322 | 2,043 | 2,224 |
| Lake Mills | Winnebago | 378 | 604 | 973 | 1,293 | 1,348 | 1,214 | 1,480 |
| Lake Park | Dickinson | ------ | ------ | 421 | 541 | 614 | 552 | 709 |
| Lake View | Sac | ------ | 366 | 529 | 591 | 585 | 514 | 814 |
| Lamoni | Decatur | ------ | ------ | 1,153 | 1,540 | 1,533 | 1,541 | 1,778 |
| Lamont | Buchanan | ------ | ------ | 531 | 636 | 580 | 571 | 592 |
| La Motte | Jackson | 151 | 154 | 234 | 272 | 291 | 288 | 298 |
| Lanesboro | Carroll | ------ | ------ | ------ | ------ | 172 | 268 | 306 |
| Lansing | Allamakee | 1,793 | 1,668 | 1,566 | 1,438 | 1,580 | 1,542 | 1,656 |
| La Porte City | Black Hawk | 1,054 | 1,052 | 1,296 | 1,419 | 1,347 | 1,233 | 1,541 |
| Larchwood | Lyon | ------ | ------ | 416 | 450 | 429 | 434 | 476 |
| Larrabee | Cherokee | ------ | ------ | ------ | 125 | 147 | 158 | 192 |
| Latimer | Franklin | ------ | ------ | ------ | ------ | 393 | 378 | 357 |
| Lattners | Dubuque | ------ | ------ | ------ | ------ | ------ | ------ | 46 |
| Laurel | Marshall | ------ | ------ | ------ | ------ | 168 | 179 | 194 |
| Laurens | Pocahontas | ------ | 318 | 587 | 853 | 783 | 817 | 848 |
| Lawler | Chickasaw | 480 | 464 | 483 | 646 | 637 | 601 | 656 |
| Lawton | Woodbury | ------ | ------ | ------ | ------ | 107 | 138 | 190 |
| LeClaire | Scott | 1,030 | 906 | 847 | 997 | 772 | 690 | 688 |

*190 inmates of Hospital for Inebriates were included in enumeration of other districts. Had these been credited to the city of Knoxville, the population would have been 3,731.

| City or Town | County | Population | | | | | | |
|---|---|---|---|---|---|---|---|---|
| | | State Cens's 1885 | U. S. Cens's 1890 | State Cens's 1895 | U. S. Cens's 1900 | State Cens's 1905 | U. S. Cens's 1910 | State Cens's 1915 |
| Ledyard | Kossuth | | | 371 | 257 | 227 | 222 | 240 |
| LeGrand | Marshall | | | 381 | 408 | 342 | 338 | 364 |
| Lehigh | Webster | 625 | 870 | 782 | 806 | 937 | 928 | 1,290 |
| Leighton | Mahaska | | | | | | | 129 |
| Leland | Winnebago | | | | 215 | 201 | 188 | 188 |
| LeMars | Plymouth | 3,808 | 4,036 | 5,046 | 4,146 | 5,041 | 4,157 | 5,070 |
| Lenox | Taylor | 629 | 706 | 967 | 1,014 | 1,046 | 1,274 | 1,320 |
| Leon | Decatur | 1,423 | 1,422 | 1,651 | 1,905 | 2,027 | 1,991 | 2,199 |
| LeRoy | Decatur | | | | | 196 | 185 | 221 |
| Lester | Lyon | | | 200 | 225 | 262 | 244 | 274 |
| Letts | Louisa | 307 | 325 | 348 | 387 | 410 | 433 | 456 |
| Lewis | Cass | 696 | 579 | 611 | 613 | 646 | 603 | 652 |
| Lidderdale | Carroll | | | | | | | 176 |
| Lime Spring | Howard | 448 | 550 | 551 | 605 | 469 | 498 | 547 |
| Linden | Dallas | | | 265 | 314 | 329 | 315 | 324 |
| Lineville | Wayne | 586 | 606 | 656 | 690 | 813 | 600 | 752 |
| Linn Grove | Buena Vista | | | | | | | 320 |
| Lisbon | Linn | 703 | | 817 | 956 | 948 | 846 | 879 |
| Liscomb | Marshall | 330 | 313 | 378 | 338 | 366 | 354 | 307 |
| Littleport | Clayton | | | | | | | 206 |
| Little Rock | Lyon | | | 200 | 399 | 382 | 471 | 634 |
| Little Sioux | Harrison | 424 | 400 | 446 | 427 | 427 | 390 | 452 |
| Livermore | Humboldt | 328 | 459 | 631 | 618 | 589 | 578 | 634 |
| Lockridge | Jefferson | | | | | | | 203 |
| Logan | Harrison | 787 | 827 | 1,102 | 1,377 | 1,379 | 1,453 | 1,641 |
| Lohrville | Calhoun | 294 | 435 | 526 | 597 | 628 | 674 | 696 |
| Lone Tree | Johnson | | | 407 | 600 | 627 | 782 | 809 |
| Long Grove | Scott | | | | | | | 146 |
| Lorimor | Union | | | 486 | 587 | 722 | 645 | 711 |
| Lost Nation | Clinton | | 213 | | | 507 | 623 | 577 |
| Lovilia | Monroe | | | | | 473 | 552 | 521 |
| Lowden | Cedar | 470 | 405 | 495 | 544 | 612 | 584 | 630 |
| Low Moor | Clinton | | | 371 | 318 | 285 | 253 | 262 |
| Luana | Clayton | | | | | | | 168 |
| Lucas | Lucas | 1,519 | 1,320 | 670 | 1,132 | 1,198 | 666 | 625 |
| Luther | Boone | | | | | 134 | 130 | 141 |
| Luverne | Kossuth | | | 352 | 534 | 552 | 501 | 560 |
| Luxemburg | Dubuque | | | | | | | 120 |
| Luzerne | Benton | | | | 169 | 164 | 160 | 161 |
| Lynnville | Jasper | 357 | 261 | 317 | 347 | 463 | 370 | 453 |
| Lytton | Sac | | | | | | | 238 |
| Macedonia | Pottawattamie | | | 262 | 295 | 355 | 357 | 390 |
| Macksburg | Madison | 251 | 186 | 243 | 235 | 223 | 197 | 304 |
| Madrid | Boone | 572 | 565 | 804 | 1,021 | 1,073 | 1,191 | 1,449 |
| Magnolia | Harrison | | | | | | | 297 |
| Malcom | Poweshiek | 375 | 372 | 442 | 404 | 427 | 377 | 426 |
| Mallard | Palo Alto | | | 155 | 292 | 341 | 331 | 384 |
| Maloy | Ringgold | | | | | 146 | 127 | 119 |
| Malvern | Mills | 905 | 1,003 | 1,091 | 1,166 | 1,266 | 1,154 | 1,254 |
| Manchester | Delaware | 2,338 | 2,344 | 2,683 | 2,887 | 2,978 | 2,758 | 3,102 |
| Manilla | Crawford | | 526 | 636 | 773 | 795 | 875 | 1,124 |
| Manly | Worth | | | | 359 | 327 | 346 | 982 |
| Manning | Carroll | 954 | 1,233 | 1,144 | 1,169 | 1,382 | 1,434 | 1,611 |
| Manson | Calhoun | 753 | 822 | 1,214 | 1,424 | 1,305 | 1,236 | 1,309 |
| Mapleton | Monona | 704 | 782 | 1,118 | 1,099 | 1,184 | 1,100 | 1,200 |
| Maquoketa | Jackson | 3,028 | 3,077 | 3,448 | 3,777 | 3,666 | 3,570 | 3,776 |
| Marathon | Buena Vista | | | 458 | 659 | 526 | 532 | 581 |
| Marble Rock | Floyd | 438 | 433 | 603 | 573 | 532 | 480 | 535 |
| Marcus | Cherokee | 525 | 671 | 728 | 718 | 832 | 896 | 987 |
| Marengo | Iowa | 1,932 | 1,710 | 2,027 | 2,007 | 2,072 | 1,786 | 2,037 |

**Table No. 15**

| City or Town | County | Population | | | | | | |
|---|---|---|---|---|---|---|---|---|
| | | State Cens's 1885 | U. S. Cens's 1890 | State Cens's 1895 | U. S. Cens's 1900 | State Cens's 1905 | U. S. Cens's 1910 | State Cens's 1915 |
| Marion | Linn | 2,673 | 3,094 | 3,766 | 4,102 | 4,112 | 4,400 | 4,675 |
| Marne | Cass | | | 439 | 410 | 375 | 266 | 297 |
| Marshalltown | Marshall | 8,298 | 8,914 | 10,049 | 11,544 | 12,045 | 13,374 | 16,066 |
| Martelle | Jones | | | | 158 | 161 | 178 | 181 |
| Martinsburg | Keokuk | | 322 | 347 | 332 | 282 | 285 | 288 |
| Marysville | Marion | 333 | 348 | 360 | 322 | 363 | 319 | 216 |
| Mason City | Cerro Gordo | 3,519 | 4,007 | 5,627 | 6,746 | 8,357 | 11,230 | 17,152 |
| Masonville | Delaware | | | | | 289 | 282 | 268 |
| Massena | Cass | | 279 | 366 | 475 | 466 | 490 | 546 |
| Matlock | Sioux | | | | 94 | 116 | 118 | 76 |
| Maurice | Sioux | | | 228 | 280 | 254 | 290 | 307 |
| Maxwell | Story | 340 | 453 | 690 | 810 | 881 | 754 | 856 |
| Maynard | Fayette | | 371 | 479 | 495 | 470 | 382 | 426 |
| Maysville | Scott | | | | | | | 58 |
| McCallsburg | Story | | | | | 305 | 309 | 292 |
| McCausland | Scott | | | | | | | 110 |
| McClelland | Pottawattamie | | | | | 71 | 134 | 144 |
| McGregor | Clayton | 1,447 | 1,160 | 1,201 | 1,498 | 1,431 | 1,259 | 1,244 |
| McIntyre | Mitchell | | | | 427 | 539 | 487 | 579 |
| Mechanicsville | Cedar | | 612 | 642 | 703 | 754 | 817 | 816 |
| Mediapolis | Des Moines | 454 | 489 | 656 | 725 | 852 | 858 | 867 |
| Melbourne | Marshall | | | | 366 | 365 | 423 | 359 |
| Melcher | Marion | | | | | | | 560 |
| Melrose | Monroe | 360 | | 349 | 400 | 482 | 459 | 469 |
| Melvin | Osceola | | | | | 135 | 195 | 278 |
| Menlo | Guthrie | 416 | 389 | 435 | 428 | 395 | 382 | 437 |
| Meriden | Cherokee | 267 | 241 | 285 | 432 | 256 | 246 | 263 |
| Merrill | Plymouth | | | 306 | 389 | 438 | 520 | 536 |
| Meservey | Cerro Gordo | | | 163 | 193 | 234 | 193 | 237 |
| Meyer | Mitchell | | | | | 375 | 387 | 421 |
| Middletown | Des Moines | | | | | | | 106 |
| Miles | Jackson | | | 377 | 385 | 369 | 334 | 316 |
| Milford | Dickinson | | | 403 | 485 | 565 | 575 | 823 |
| Millersburg | Iowa | | | | | | | 197 |
| Milo | Warren | 304 | 318 | 406 | 585 | 567 | 519 | 607 |
| Milton | Van Buren | 651 | 643 | 731 | 849 | 1,107 | 913 | 947 |
| Minburn | Dallas | | | 290 | 317 | 386 | 388 | 430 |
| Minden | Pottawattamie | | 287 | 329 | 328 | 405 | 423 | 429 |
| Mingo | Jasper | | | | | 262 | 246 | 305 |
| Missouri Valley | Harrison | 2,305 | 2,797 | 3,350 | 4,010 | 3,330 | 3,187 | 3,764 |
| Mitchell | Mitchell | 327 | 309 | 255 | 245 | 258 | 231 | 225 |
| Mitchellville | Polk | 625 | 704 | 667 | 768 | 755 | 869 | *816 |
| Modale | Harrison | 274 | 288 | 358 | 383 | 458 | 397 | 406 |
| Mondamin | Harrison | 218 | 237 | 276 | 384 | 398 | 420 | 452 |
| Moneta | O'Brien | | | | | 59 | 44 | 88 |
| Monmouth | Jackson | | | 282 | 281 | 291 | 221 | 224 |
| Monona | Clayton | | 460 | | 674 | 800 | 792 | 966 |
| Monroe | Jasper | 1,049 | 952 | | 917 | 836 | 800 | 926 |
| Montezuma | Poweshiek | 984 | 1,062 | 1,231 | 1,210 | 1,284 | 1,172 | 1,326 |
| Monticello | Jones | 1,826 | 1,938 | 2,079 | 2,104 | 2,156 | 2,043 | 2,159 |
| Montour | Tama | 399 | 409 | 449 | 502 | 444 | 383 | 413 |
| Montrose | Lee | 1,010 | 778 | 764 | 748 | 719 | 708 | 702 |
| Moorhead | Monona | | | | 200 | 254 | 366 | 381 |
| Moorland | Webster | | | | | 152 | 137 | 157 |
| Moravia | Appanoose | 252 | 311 | 438 | 632 | 694 | 682 | 741 |

*117 inmates of Industrial School for Girls were included in the enumeration of other districts. Had these been credited to Mitchellville, the population would have been 933.

| City or Town | County | Population | | | | | | |
|---|---|---|---|---|---|---|---|---|
| | | State Cens's 1885 | U. S. Cens's 1890 | State Cens's 1895 | U. S. Cens's 1900 | State Cens's 1905 | U. S. Cens's 1910 | State Cens's 1915 |
| Morning Sun | Louisa | 880 | 881 | 987 | 948 | 981 | 897 | 904 |
| Morrison | Grundy | 202 | 165 | 214 | 176 | 182 | 173 | 218 |
| Moulton | Appanoose | 828 | 769 | 1,123 | 1,420 | 1,225 | 1,223 | 1,352 |
| Mount Auburn | Benton | | | | | | | 273 |
| Mount Ayr | Ringgold | 1,274 | 1,265 | 1,385 | 1,729 | 1,608 | 1,646 | 1,708 |
| Mount Pleasant | Henry | 3,837 | 3,997 | 3,920 | 4,109 | 3,576 | 3,874 | 4,089 |
| Mount Sterling | Van Buren | | | | | | | 243 |
| Mount Union | Henry | | | | | 192 | 195 | 200 |
| Mount Vernon | Linn | 859 | 1,259 | 1,178 | 1,629 | 1,664 | 1,532 | 1,568 |
| Moville | Woodbury | | 296 | 399 | 507 | 551 | 552 | 801 |
| Murray | Clarke | 490 | 666 | 706 | 949 | 834 | 796 | 847 |
| Muscatine | Muscatine | 10,389 | 11,454 | 12,237 | 14,073 | 15,087 | 16,178 | 15,785 |
| Mystic | Appanoose | | 875 | 2,300 | 1,758 | 2,056 | 2,663 | 2,695 |
| Nashua | Chickasaw | 1,208 | 1,240 | 1,302 | 1,268 | 1,333 | 1,102 | 1,282 |
| Neola | Pottawattamie | 477 | 917 | 841 | 921 | 1,041 | 926 | 977 |
| Nevada | Story | 1,499 | 1,662 | 2,107 | 2,472 | 2,262 | 2,133 | 2,686 |
| New Albin | Allamakee | | 411 | 477 | 543 | 561 | 588 | 613 |
| Newell | Buena Vista | 456 | 540 | 694 | 762 | 660 | 728 | 787 |
| Newhall | Benton | | | | | | | 248 |
| New Hampton | Chickasaw | 1,163 | 1,314 | 1,619 | 2,339 | 2,362 | 2,275 | 2,664 |
| New Hartford | Butler | 277 | | 452 | 570 | 574 | 482 | 474 |
| New Liberty | Scott | | | | | | | 116 |
| New London | Henry | 604 | 580 | 762 | 1,003 | 1,014 | 1,144 | 1,162 |
| New Market | Taylor | 307 | 320 | 545 | 600 | 660 | 673 | 737 |
| New Providence | Hardin | | | 265 | 268 | 240 | 246 | 249 |
| New Sharon | Mahaska | 927 | 1,026 | 1,263 | 1,252 | 1,234 | 1,122 | 1,225 |
| Newton | Jasper | 2,902 | 2,564 | 3,213 | 3,682 | 4,398 | 4,616 | 5,165 |
| New Vienna | Dubuque | | | | 245 | 307 | 188 | 211 |
| New Virginia | Warren | | | 297 | | 358 | 396 | 409 |
| Nichols | Muscatine | | 237 | 270 | 398 | 390 | 396 | 425 |
| Nodaway | Adams | | | | | 352 | 323 | 359 |
| Nora Springs | Floyd | 829 | 846 | 1,081 | 1,209 | 1,142 | 985 | 1,148 |
| Northboro | Page | | | | | 205 | 197 | 219 |
| North Buena Vista | Clayton | | | | | | | 164 |
| North English | Iowa | | | 592 | 683 | 835 | 848 | 933 |
| North Liberty | Johnson | | | | | | | 186 |
| North McGregor | Clayton | 678 | 509 | 599 | 616 | 571 | 588 | 575 |
| North Tabor | Mills | | | | | | | 160 |
| North Washington | Chickasaw | | | | | 136 | 132 | 123 |
| Northwood | Worth | 791 | 859 | 1,133 | 1,271 | 1,373 | 1,264 | 1,525 |
| Norwalk | Warren | | | | 287 | 353 | 315 | 359 |
| Norway | Benton | | 401 | 493 | 533 | 543 | 479 | 493 |
| Numa | Appanoose | | | | | | | 738 |
| Oakland | Pottawattamie | 435 | 686 | 912 | 913 | 933 | 1,105 | 1,196 |
| Oakville | Louisa | | | 87 | | 317 | 389 | 416 |
| Ocheyedan | Osceola | | | 293 | 599 | 607 | 595 | 725 |
| Odebolt | Sac | 954 | 1,122 | 1,400 | 1,432 | 1,431 | 1,283 | 1,236 |
| Oelwein | Fayette | | 830 | 1,928 | 5,142 | 5,632 | 6,028 | 7,137 |
| Ogden | Boone | 806 | 689 | 897 | 993 | 1,068 | 1,298 | 1,403 |
| Olds | Henry | | | | | 150 | 165 | 163 |
| Olin | Jones | 485 | 519 | 648 | 692 | 679 | 659 | 706 |
| Ollie | Keokuk | | | 218 | 238 | 278 | 289 | 341 |
| Onawa | Monona | 1,106 | 1,358 | 1,675 | 1,933 | 2,061 | 2,026 | 2,210 |
| Oneida | Delaware | | | | | | | 145 |
| Onslow | Jones | | 237 | 249 | 263 | 274 | 207 | 231 |
| Orange City | Sioux | 947 | 1,246 | 1,480 | 1,457 | 1,545 | 1,374 | 1,417 |
| Orchard | Mitchell | | | | | | | 141 |
| Orient | Adair | 111 | 130 | 248 | 359 | 332 | 373 | 496 |
| Orleans | Dickinson | | | | 92 | 67 | 105 | 135 |
| Osage | Mitchell | 1,867 | 1,913 | 2,509 | 2,734 | 2,677 | 2,445 | 2,779 |

| Table No. 15 City or Town | County | Population State Cens's 1885 | U. S. Cens's 1890 | State Cens's 1895 | U. S. Cens's 1900 | State Cens's 1905 | U. S. Cens's 1910 | State Cens's 1915 |
|---|---|---|---|---|---|---|---|---|
| Osceola | Clarke | 2,158 | 2,120 | 2,176 | 2,505 | 2,717 | 2,416 | 2,714 |
| Oskaloosa | Mahaska | 6,012 | 6,558 | 8,551 | 9,212 | 10,203 | 9,466 | 10,485 |
| Ossian | Winneshiek | 519 | 609 | 638 | 670 | 742 | 749 | 853 |
| Osterdock | Clayton | | | | | 104 | 97 | 97 |
| Oto | Woodbury | | 247 | 301 | 396 | 329 | 268 | 366 |
| Ottosen | Humboldt | | | | | | | 153 |
| Ottumwa | Wapello | 10,506 | 14,001 | 16,761 | 18,197 | 20,181 | 22,012 | 22,437 |
| Oxford | Johnson | 492 | 515 | 553 | 664 | 647 | 614 | 577 |
| Oxford Junction | Jones | 908 | 752 | 726 | 780 | 800 | 822 | 852 |
| Oyens | Plymouth | | | | | | | 82 |
| Pacific Junction | Mills | 638 | 744 | 643 | 732 | 489 | 501 | 660 |
| Packwood | Jefferson | | | 249 | 284 | 301 | 264 | 295 |
| Palmer | Pocahontas | | | | | 171 | 177 | 222 |
| Palo | Linn | | | | | | | 222 |
| Panama | Shelby | | 379 | 257 | 221 | 264 | 232 | 168 |
| Panora | Guthrie | 859 | 809 | 908 | 958 | 965 | 1,080 | 1,107 |
| Parkersburg | Butler | 796 | 760 | 999 | 1,164 | 1,114 | 938 | 1,027 |
| Parnell | Iowa | | | 228 | 318 | 391 | 369 | 380 |
| Paton | Greene | 236 | 245 | 316 | 329 | 381 | 358 | 359 |
| Patterson | Madison | 214 | 133 | 168 | 163 | 179 | 147 | 132 |
| Paullina | O'Brien | 255 | 510 | 559 | 617 | 672 | 796 | 875 |
| Pella | Marion | 2,292 | 2,408 | 2,606 | 2,623 | 2,946 | 3,021 | 3,096 |
| Perry | Dallas | 2,573 | 2,880 | 3,570 | 3,986 | 4,173 | 4,630 | 5,455 |
| Persia | Harrison | | | 339 | 361 | 359 | 358 | 382 |
| Peterson | Clay | | 371 | 508 | 521 | 482 | 480 | 534 |
| Pierson | Woodbury | | | 324 | 358 | 461 | 416 | 499 |
| Pilot Mound | Boone | | | | 315 | 333 | 347 | 347 |
| Pioneer | Humboldt | | | | | | | 108 |
| Pisgah | Harrison | | | | | 118 | 212 | 403 |
| Plainfield | Bremer | | | | 320 | 337 | 288 | 325 |
| Pleasanton | Decatur | | | 227 | 164 | 204 | 200 | 265 |
| Pleasant Plain | Jefferson | | | | 280 | 238 | 174 | 172 |
| Pleasantville | Marion | 514 | 510 | 680 | 738 | 708 | 691 | 825 |
| Plymouth | Cerro Gordo | | 246 | | | 361 | 358 | 374 |
| Pocahontas | Pocahontas | | | 291 | 625 | 883 | 987 | 1,194 |
| Polk City | Polk | 406 | 446 | 410 | 438 | 361 | 310 | 257 |
| Pomeroy | Calhoun | 311 | 481 | 753 | 910 | 915 | 815 | 935 |
| Popejoy | Franklin | | | | | | | 238 |
| Portsmouth | Shelby | 150 | 250 | 295 | 316 | 325 | 347 | 338 |
| Postville | Allamakee | 794 | 884 | 957 | 984 | 958 | 952 | 1,003 |
| Prairieburg | Linn | | | | | | | 227 |
| Prairie City | Jasper | 666 | 684 | 755 | 808 | 756 | 746 | 817 |
| Prescott | Adams | | | 434 | 446 | 503 | 426 | 452 |
| Preston | Jackson | | 489 | 524 | 593 | 649 | 642 | 654 |
| Primghar | O'Brien | | 519 | 839 | 814 | 813 | 733 | 923 |
| Princeton | Scott | 454 | 398 | 331 | 456 | 432 | 379 | 428 |
| Promise City | Wayne | | | 209 | | 279 | 274 | 278 |
| Protivin | Howard | | | | 136 | 159 | 163 | 185 |
| Pulaski | Davis | | | 282 | 302 | 352 | 382 | 456 |
| Quasqueton | Buchanan | | | | | 416 | 394 | 466 |
| Quimby | Cherokee | | | | | | | 286 |
| Quincy | Adams | 173 | 146 | 119 | 106 | 109 | 70 | 77 |
| Radcliffe | Hardin | | | 488 | 645 | 629 | 660 | 729 |
| Rake | Winnebago | | | | | | | 231 |
| Ralston | Carroll | | | | | 159 | 175 | 200 |
| Randalia | Fayette | | | | 117 | 119 | 123 | 141 |
| Randolph | Fremont | 288 | 276 | 409 | 373 | 349 | 304 | 320 |
| Rathbun | Appanoose | | | 290 | 270 | 270 | 382 | 622 |
| Readlyn | Bremer | | | | | 93 | 227 | 319 |
| Reasnor | Jasper | | | | | | | 205 |

| City or Town | County | Population | | | | | | |
|---|---|---|---|---|---|---|---|---|
| | | State Cens's 1885 | U. S. Cens's 1890 | State Cens's 1895 | U. S. Cens's 1900 | State Cens's 1905 | U. S. Cens's 1910 | State Cens's 1915 |
| Redding | Ringgold | 210 | 214 | 289 | 311 | 302 | 269 | 292 |
| Redfield | Dallas | 426 | 397 | 471 | 509 | 659 | 659 | 669 |
| Red Oak | Montgomery | 3,410 | 3,321 | 4,224 | 4,355 | 4,907 | 4,830 | 5,601 |
| Reinbeck | Grundy | 752 | 731 | 1,174 | 1,203 | 1,280 | 1,205 | 1,257 |
| Rembrandt | Buena Vista | ------ | ------ | ------ | ------ | 68 | 128 | 228 |
| Remsen | Plymouth | ------ | 580 | 724 | 835 | 938 | 1,076 | 1,098 |
| Renwick | Humboldt | ------ | ------ | 356 | 530 | 404 | 372 | 483 |
| Rhodes (Edenville) | Marshall | 423 | 434 | 454 | 476 | 486 | ------ | ------ |
| Riceville | Mitchell | ------ | ------ | 742 | 804 | 828 | 844 | 945 |
| Richland | Keokuk | 561 | 531 | 556 | 534 | 607 | 613 | 619 |
| Rickardsville | Dubuque | ------ | ------ | ------ | ------ | ------ | ------ | 95 |
| Ricketts | Crawford | ------ | ------ | ------ | ------ | 111 | 102 | 143 |
| Ridgeway | Winneshiek | ------ | ------ | 260 | 371 | 336 | 354 | 339 |
| Rinard | Calhoun | ------ | ------ | ------ | ------ | ------ | ------ | 156 |
| Ringsted | Emmet | ------ | ------ | ------ | ------ | 257 | 313 | 447 |
| Rippey | Greene | ------ | ------ | 329 | 395 | 378 | 407 | 403 |
| Riverside | Washington | 555 | 608 | 685 | 698 | 627 | 652 | 656 |
| Riverton | Fremont | 542 | 560 | 656 | 687 | 708 | 583 | 654 |
| Robins | Linn | ------ | ------ | ------ | ------ | ------ | ------ | 125 |
| Rock Falls | Cerro Gordo | 175 | 122 | 137 | 124 | 98 | 87 | 108 |
| Rockford | Floyd | 1,034 | 1,010 | 1,044 | 1,080 | 969 | 916 | 1,138 |
| Rock Rapids | Lyon | 920 | 1,394 | 1,740 | 1,766 | 1,779 | 2,005 | 2,031 |
| Rock Valley | Sioux | ------ | 542 | 959 | 1,054 | 1,088 | 1,198 | 1,308 |
| Rockwell | Cerro Gordo | 291 | 381 | 702 | 830 | 685 | 700 | 726 |
| Rockwell City | Calhoun | 370 | 516 | 742 | 1,222 | 1,364 | 1,528 | 1,864 |
| Rodman | Palo Alto | ------ | ------ | ------ | 147 | 121 | 131 | 161 |
| Rodney | Monona | ------ | ------ | 161 | 173 | 161 | 163 | 175 |
| Roland | Story | ------ | ------ | 426 | 557 | 670 | 641 | 691 |
| Rolfe | Pocahontas | 256 | 529 | 779 | 994 | 961 | 954 | 1,115 |
| Rome | Henry | ------ | ------ | 223 | 255 | 164 | 159 | 163 |
| Rosehill | Mahaska | 113 | 200 | 249 | 253 | 211 | 269 | 257 |
| Rowan | Wright | ------ | ------ | ------ | ------ | 242 | 256 | 328 |
| Royal | Clay | ------ | ------ | ------ | ------ | ------ | ------ | 312 |
| Rudd | Floyd | ------ | ------ | ------ | 381 | 410 | 296 | 448 |
| Runnells | Polk | ------ | 296 | ------ | ------ | 502 | 428 | 390 |
| Russell | Lucas | ------ | 443 | 594 | 636 | 679 | 612 | 660 |
| Ruthven | Palo Alto | ------ | 580 | 761 | 787 | 739 | 655 | 744 |
| Rutland | Humboldt | ------ | ------ | ------ | ------ | ------ | ------ | 235 |
| Ryan | Delaware | ------ | ------ | ------ | ------ | 371 | 511 | 483 |
| Sabula | Jackson | 1,069 | 918 | 933 | 1,029 | 992 | 918 | 944 |
| Sac City | Sac | 1,210 | 1,249 | 1,601 | 2,079 | 2,120 | 2,201 | 2,521 |
| St. Ansgar | Mitchell | 523 | 669 | 747 | 698 | 714 | 747 | 852 |
| St. Anthony | Marshall | ------ | ------ | ------ | 174 | 161 | 199 | 218 |
| St. Charles | Madison | 262 | 387 | 423 | 412 | 401 | 399 | 455 |
| St. Lucas | Fayette | ------ | ------ | ------ | ------ | 138 | 138 | 146 |
| St. Olaf | Clayton | ------ | ------ | ------ | 124 | 145 | 170 | 145 |
| St. Paul | Lee | ------ | ------ | ------ | ------ | ------ | ------ | 62 |
| Salem | Henry | 578 | 551 | 584 | 548 | 561 | 501 | 516 |
| Salix | Woodbury | ------ | ------ | 325 | 337 | 390 | 390 | 339 |
| Sanborn | O'Brien | 1,127 | 1,075 | 1,242 | 1,247 | 1,270 | 1,174 | 1,456 |
| Sandyville | Warren | ------ | ------ | ------ | ------ | 136 | 120 | 110 |
| Scarville | Winnebago | ------ | ------ | ------ | ------ | 168 | 129 | 162 |
| Schaller | Sac | 230 | 333 | 659 | 661 | 629 | 646 | 680 |
| Schleswig | Crawford | ------ | ------ | ------ | 233 | 425 | 455 | 567 |
| Scranton | Greene | 714 | 715 | 732 | 983 | 850 | 845 | 902 |
| Searsboro | Poweshiek | 202 | 158 | 181 | 263 | 262 | 226 | 207 |
| Sergeant Bluff | Woodbury | ------ | 425 | 407 | ------ | 416 | 525 | 507 |
| Seymour | Wayne | 710 | 1,058 | 1,587 | 1,703 | 2,063 | 2,290 | 2,146 |
| Shambaugh | Page | ------ | ------ | ------ | ------ | 242 | 245 | 238 |
| Shannon City | Union | ------ | ------ | 368 | 380 | 376 | 292 | 289 |

| Table No. 15 City or Town | County | Population State Cens's 1885 | U. S. Cens's 1890 | State Cens's 1895 | U. S. Cens's 1900 | State Cens's 1905 | U. S. Cens's 1910 | State Cens's 1915 |
|---|---|---|---|---|---|---|---|---|
| Sharpsburg | Taylor | | | | | | | 166 |
| Sheffield | Franklin | 528 | 610 | 633 | 688 | 666 | 824 | 1,035 |
| Shelby | Shelby | 485 | 582 | 698 | 692 | 649 | 586 | 623 |
| Sheldahl | Polk | 347 | | 177 | 179 | 241 | 202 | 226 |
| Sheldon | O'Brien | 1,006 | 1,478 | 2,416 | 2,282 | 2,564 | 2,941 | 3,323 |
| Shell Rock | Butler | 780 | 733 | 828 | 839 | 848 | 741 | 829 |
| Shellsburg | Benton | 484 | 468 | 528 | 511 | 565 | 527 | 605 |
| Shenandoah | Page | 2,100 | 2,440 | 3,134 | 3,573 | 4,242 | 4,916 | 5,637 |
| Sherrill | Dubuque | | | | | | | 122 |
| Sibley | Osceola | 759 | 1,090 | 1,282 | 1,239 | 1,464 | 1,330 | 1,755 |
| Sidney | Fremont | 847 | 839 | 939 | 1,143 | 1,146 | 1,019 | 1,074 |
| Sigourney | Keokuk | 1,752 | 1,523 | 1,777 | 1,952 | 1,964 | 2,032 | 2,109 |
| Silver City | Mills | 323 | 324 | 407 | 438 | 417 | 416 | 483 |
| Sioux Center | Sioux | | | 614 | 810 | 841 | 1,064 | 1,209 |
| Sioux City | Woodbury | 19,060 | 37,806 | 27,371 | 33,111 | 40,952 | 47,828 | 61,774 |
| Sioux Rapids | Buena Vista | 616 | 650 | 795 | 1,005 | 917 | 868 | 1,023 |
| Slater | Story | | | 331 | 426 | 432 | 473 | 670 |
| Sloan | Woodbury | 355 | 449 | 513 | 643 | 631 | 547 | 588 |
| Smithland | Woodbury | | 369 | 372 | 435 | 348 | 334 | 336 |
| Soldier | Monona | | | | | 127 | 167 | 244 |
| Solon | Johnson | 402 | 353 | 371 | 397 | 402 | 450 | 441 |
| Somers | Calhoun | | | | | 164 | 169 | 178 |
| South English | Keokuk | | | 336 | 319 | 329 | 339 | 333 |
| Spencer | Clay | 1,468 | 1,813 | 2,551 | 3,095 | 3,137 | 3,005 | 4,176 |
| Spillville | Winneshiek | | | 398 | 356 | 356 | 320 | 314 |
| Spirit Lake | Dickinson | 766 | 782 | 1,056 | 1,219 | 1,241 | 1,162 | 1,602 |
| Spragueville | Jackson | | | | | | | 101 |
| Springbrook | Jackson | | | | | | | 130 |
| Spring Hill | Warren | 116 | | | | 145 | 94 | 85 |
| Springville | Linn | 561 | 518 | 562 | 599 | 584 | 588 | 637 |
| Stacyville | Mitchell | | | | 490 | 553 | 407 | 696 |
| Stanhope | Hamilton | | | | 297 | 272 | 281 | 357 |
| Stanley | Buchanan | | | | | | | 160 |
| Stanton | Montgomery | 352 | 399 | 518 | 404 | 631 | 653 | 705 |
| Stanwood | Cedar | | 302 | 420 | 415 | 447 | 511 | 547 |
| State Center | Marshall | 873 | 854 | 952 | 1,008 | 962 | 898 | 1,037 |
| Steamboat Rock | Hardin | 382 | 367 | 459 | 410 | 436 | 378 | 414 |
| Stockport | Van Buren | | | | | 251 | 265 | 363 |
| Stockton | Muscatine | | | 184 | | 137 | 138 | 121 |
| Storm Lake | Buena Vista | 1,639 | 1,682 | 1,924 | 2,169 | 2,339 | 2,428 | 3,158 |
| Story City | Story | 595 | 536 | 837 | 1,197 | 1,461 | 1,387 | 1,576 |
| Stout | Grundy | | | | | | | 147 |
| Stratford | Hamilton | 393 | | 367 | 458 | 521 | 564 | 601 |
| Strawberry Point | Clayton | | 947 | 931 | 1,012 | 983 | 1,052 | 1,157 |
| Struble | Plymouth | | | | 172 | 170 | 327 | 160 |
| Stuart | Guthrie | 2,147 | 2,052 | 2,118 | 2,079 | 2,046 | 1,826 | 1,849 |
| Sully | Jasper | | | | | 262 | 282 | 346 |
| Sumner | Bremer | | 861 | 1,337 | 1,437 | 1,474 | 1,404 | 1,585 |
| Superior | Dickinson | | | 144 | 187 | 159 | 154 | 188 |
| Sutherland | O'Brien | 419 | 490 | 605 | 722 | 662 | 664 | 812 |
| Swaledale | Cerro Gordo | | | 256 | 240 | 264 | 235 | 207 |
| Swan | Marion | 625 | 419 | 557 | 406 | 384 | 292 | 271 |
| Swea City | Kossuth | | | | 322 | 373 | 402 | 595 |
| Tabor | Fremont | 428 | 503 | 672 | 934 | 953 | 909 | 1,048 |
| Tama | Tama | 1,610 | 1,741 | 2,196 | 2,649 | 2,412 | 2,290 | 2,621 |
| Templeton | Carroll | 219 | 269 | 290 | 321 | 320 | 278 | 276 |
| Terril | Dickinson | | | | 217 | 212 | 253 | 452 |
| Thayer | Union | | | | 394 | 200 | 198 | 188 |
| Thompson | Winnebago | | | 300 | 450 | 431 | 500 | 565 |
| Thor | Humboldt | | | 179 | 274 | 259 | 271 | 297 |

| City or Town | County | Population | | | | | | |
|---|---|---|---|---|---|---|---|---|
| | | State Cens's 1885 | U. S. Cens's 1890 | State Cens's 1895 | U. S. Cens's 1900 | State Cens's 1905 | U. S. Cens's 1910 | State Cens's 1915 |
| Thornburg | Keokuk | ------ | ------ | 374 | 267 | 233 | 233 | 221 |
| Thornton | Cerro Gordo | ------ | ------ | 222 | 299 | 293 | 271 | 311 |
| Thurman | Fremont | ------ | 395 | 447 | 409 | 355 | 336 | 357 |
| Tiffin | Johnson | ------ | ------ | ------ | ------ | ------ | ------ | 196 |
| Tingley | Ringgold | 211 | 295 | 452 | 488 | 478 | 380 | 411 |
| Tipton | Cedar | 1,625 | 1,599 | 2,244 | 2,513 | 2,125 | 2,048 | 2,176 |
| Titonka | Kossuth | ------ | ------ | ------ | 224 | 245 | 278 | 353 |
| Toledo | Tama | 1,372 | 1,836 | 1,848 | 1,941 | 1,824 | 1,626 | 1,721 |
| Toronto | Clinton | ------ | ------ | ------ | ------ | ------ | ------ | 141 |
| Traer | Tama | 1,116 | 1,014 | 1,218 | 1,458 | 1,407 | 1,283 | 1,378 |
| Treynor | Pottawattamie | ------ | ------ | ------ | ------ | 90 | 122 | 205 |
| Tripoli | Bremer | ------ | ------ | 455 | 655 | 711 | 755 | 854 |
| Truro | Madison | ------ | ------ | ------ | ------ | 254 | 310 | 322 |
| Turin | Monona | ------ | ------ | ------ | ------ | 132 | 154 | 202 |
| Udell | Appanoose | ------ | ------ | ------ | ------ | 156 | 186 | 192 |
| Underwood | Pottawattamie | ------ | ------ | ------ | ------ | 316 | 271 | 295 |
| Union | Hardin | 670 | 514 | 545 | 589 | 535 | 540 | 600 |
| University Park | Mahaska | ------ | ------ | ------ | ------ | ------ | ------ | 435 |
| Urbana | Benton | ------ | ------ | 233 | 323 | 350 | 306 | 393 |
| Ute | Monona | ------ | ------ | 316 | 407 | 490 | 490 | 560 |
| Vail | Crawford | 645 | 538 | 633 | 578 | 676 | 631 | 685 |
| Valeria | Jasper | ------ | ------ | ------ | ------ | ------ | ------ | 92 |
| Valley Junction | Polk | ------ | ------ | 747 | 1,700 | 2,009 | 2,573 | 3,026 |
| Van Horn | Benton | 668 | 501 | 483 | 484 | 497 | 444 | 505 |
| Van Meter | Dallas | 433 | 467 | 373 | 407 | 409 | 386 | 472 |
| Van Wert | Decatur | ------ | ------ | 250 | 306 | 438 | 461 | 469 |
| Varina | Pocahontas | ------ | ------ | ------ | ------ | 140 | 183 | 245 |
| Victor | Iowa | 705 | 616 | 655 | 612 | 722 | 640 | 754 |
| Villisca | Montgomery | 1,401 | 1,744 | 2,034 | 2,211 | 2,180 | 2,039 | 2,132 |
| Vincent | Webster | ------ | ------ | 106 | 163 | 174 | 215 | 183 |
| Vining | Tama | ------ | ------ | ------ | ------ | ------ | ------ | 164 |
| Vinton | Benton | 2,710 | 2,865 | 3,150 | 3,499 | 3,487 | 3,396 | *3,957 |
| Volga | Clayton | ------ | ------ | ------ | 444 | 409 | 416 | 456 |
| Wadena | Fayette | ------ | ------ | ------ | 170 | 207 | 253 | 279 |
| Walcott | Scott | ------ | ------ | 319 | 362 | 381 | 416 | 461 |
| Walker | Linn | ------ | ------ | 485 | 505 | 571 | 517 | 526 |
| Wallingford | Emmet | ------ | ------ | ------ | ------ | ------ | ------ | 188 |
| Wall Lake | Sac | 340 | 439 | 512 | 659 | 619 | 561 | 726 |
| Walnut | Pottawattamie | 853 | 811 | 904 | 878 | 935 | 950 | 1,008 |
| Wapello | Louisa | 981 | 1,009 | 1,290 | 1,398 | 1,393 | 1,326 | 1,532 |
| Washington | Washington | 3,004 | 3,235 | 3,671 | 4,255 | 4,489 | 4,380 | 4,544 |
| Washta | Cherokee | ------ | ------ | 433 | 431 | 434 | 410 | 432 |
| Waterloo | Black Hawk | 6,479 | 6,674 | 8,490 | 12,580 | 18,071 | 26,693 | 33,097 |
| Waterville | Allamakee | ------ | ------ | ------ | ------ | ------ | ------ | 192 |
| Waucoma | Fayette | 399 | 406 | 551 | 540 | 531 | 433 | 449 |
| Waukee | Dallas | 257 | 240 | 228 | 292 | 340 | 340 | 354 |
| Waukon | Allamakee | 1,399 | 1,610 | 1,852 | 2,153 | 2,036 | 2,025 | 2,168 |
| Waverly | Bremer | 2,443 | 2,346 | 2,916 | 3,177 | 3,353 | 3,205 | 3,561 |
| Wayland | Henry | ------ | ------ | 297 | 394 | 430 | 550 | 560 |
| Webb | Clay | ------ | ------ | ------ | ------ | 166 | 150 | 185 |
| Webster | Keokuk | ------ | ------ | ------ | ------ | ------ | ------ | 126 |
| Webster City | Hamilton | 2,808 | 2,829 | 5,095 | 4,613 | 4,797 | 5,208 | 5,834 |
| Weldon | Decatur | ------ | ------ | 299 | ------ | 319 | 308 | 289 |
| Wellman | Washington | ------ | ------ | 443 | 654 | 663 | 724 | 839 |
| Wellsburg | Grundy | ------ | ------ | ------ | 203 | 263 | 288 | 385 |

*87 inmates of School for the Blind were included in the enumeration of other districts. Had these been credited to Vinton, the population would have been 4,044.

| Table No. 15<br>City or Town | County | Population | | | | | | |
|---|---|---|---|---|---|---|---|---|
| | | State Cens's 1885 | U. S. Cens's 1890 | State Cens's 1895 | U. S. Cens's 1900 | State Cens's 1905 | U. S. Cens's 1910 | State Cens's 1915 |
| Welton | Clinton | ------ | ------ | ------ | ------ | ------ | ------ | 75 |
| Wesley | Kossuth | ------ | 440 | 526 | 730 | 532 | 457 | 466 |
| West Bend | Palo Alto | 164 | 325 | 496 | 538 | 691 | 679 | 701 |
| West Branch | Cedar | 462 | 474 | 583 | 647 | 657 | 643 | 712 |
| West Burlington | Des Moines | 350 | 836 | 881 | 1,044 | 1,137 | 1,206 | 1,091 |
| Westchester | Washington | ------ | ------ | ------ | 209 | 205 | 222 | 233 |
| Westfield | Plymouth | ------ | ------ | ------ | ------ | 136 | 143 | 198 |
| Westgate | Fayette | ------ | ------ | ------ | 260 | 243 | 232 | 266 |
| West Liberty | Muscatine | 1,288 | 1,268 | 1,481 | 1,690 | 1,623 | 1,666 | 1,760 |
| West Mitchell | Mitchell | 255 | 232 | 228 | 207 | 145 | 126 | 138 |
| West Point | Lee | 558 | 498 | 614 | 654 | 594 | 570 | 564 |
| West Side | Crawford | 461 | 448 | 455 | 396 | 449 | 367 | 401 |
| West Union | Fayette | 1,793 | 1,676 | 1,801 | 1,935 | 1,883 | 1,652 | 1,773 |
| What Cheer | Keokuk | 3,524 | 3,246 | 2,675 | 2,746 | 2,531 | 1,720 | 1,805 |
| Wheatland | Clinton | 603 | 569 | 565 | 475 | 514 | 539 | 558 |
| Whiting | Monona | ------ | 437 | 543 | 572 | 617 | 576 | 642 |
| Whittemore | Kossuth | ------ | 578 | 561 | 522 | 485 | 518 | 588 |
| Whitten | Hardin | 209 | 195 | 187 | 217 | 232 | 219 | 236 |
| Willey | Carroll | ------ | ------ | ------ | ------ | ------ | ------ | 71 |
| Williams | Hamilton | 187 | ------ | 401 | 500 | 523 | 457 | 560 |
| Williamsburg | Iowa | 426 | 635 | 962 | 1,100 | 1,026 | 1,060 | 1,157 |
| Wilton | Muscatine | 1,583 | 1,212 | 1,268 | 1,233 | 1,139 | 1,157 | 1,176 |
| Winfield | Henry | 405 | 461 | 664 | 820 | 960 | 934 | 1,007 |
| Winterset | Madison | 2,431 | 2,231 | 2,703 | 3,039 | 2,956 | 2,818 | 2,860 |
| Winthrop | Buchanan | ------ | 370 | 415 | 618 | 607 | 529 | 564 |
| Wiota | Cass | 173 | 168 | 213 | 218 | 228 | 239 | 245 |
| Woden | Hancock | ------ | ------ | ------ | ------ | 200 | 162 | 163 |
| Woodbine | Harrison | 598 | 815 | 1,116 | 1,255 | 1,507 | 1,538 | 1,613 |
| Woodburn | Clarke | 307 | 336 | 390 | 467 | 437 | 420 | 389 |
| Woodward | Dallas | 319 | 328 | 478 | 550 | 620 | 712 | 820 |
| Woolstock | Wright | ------ | ------ | ------ | 274 | 252 | 264 | 337 |
| Worthington | Dubuque | ------ | ------ | ------ | 288 | 304 | 314 | 327 |
| Wyoming | Jones | 620 | 704 | 795 | 794 | 808 | 733 | 707 |
| Yale | Guthrie | ------ | ------ | 189 | ------ | 302 | 273 | 305 |
| Yetter | Calhoun | ------ | ------ | ------ | ------ | 107 | 107 | 132 |
| Yorktown | Page | ------ | ------ | ------ | 170 | 184 | 228 | 212 |
| Zearing | Story | 165 | 242 | 299 | 388 | 476 | 461 | 536 |
| Zwingle | Jackson | ------ | ------ | ------ | ------ | 45 | 69 | 85 |

Note—The population as shown by the United States census of 1890, 1900 and 1910 includes all inmates of state institutions within incorporated places, and State census of 1885, 1895, 1905 and 1915 does not.

# TABLE NO. 16—CITIES AND TOWNS.

## Cities of First and Second Class and Towns of 1,000 Inhabitants and over with Changes in Population.

(A decrease in population is indicated by a minus sign.)

### CITIES OF THE FIRST CLASS.

| City or Town | Total Population | | | | | | | Increase or Decrease of Population | | | | | | | Per Cent of Increase or Decrease | | | | | | |
|---|---|---|---|---|---|---|---|---|---|---|---|---|---|---|---|---|---|---|---|---|---|
| | 1915 | 1910 | 1905 | 1900 | 1895 | 1890 | 1885 | 1915 | 1910 | 1905 | 1900 | 1895 | 1890 | 1885 | 1915 | 1910 | 1905 | 1900 | 1895 | 1890 | 1885 |
| Des Moines | 105,652 | 86,368 | 75,626 | 62,139 | 56,359 | 50,093 | 32,469 | 19,284 | 10,742 | 13,487 | 5,780 | 6,266 | 17,624 | 10,061 | 22.34 | 14.20 | 21.90 | 10.26 | 12.51 | 54.28 | 44.90 |
| Sioux City | 61,774 | 47,828 | 40,952 | 33,111 | 27,371 | 37,806 | 19,060 | 13,946 | 6,876 | 7,841 | 5,740 | -10,435 | 18,746 | 11,694 | 29.16 | 16.79 | 23.68 | 20.97 | -27.60 | 98.35 | 158.80 |
| Davenport | 48,483 | 43,028 | 39,797 | 35,254 | 30,010 | 26,872 | 23,830 | 5,455 | 3,231 | 4,543 | 5,244 | 3,138 | 3,042 | 1,999 | 12.68 | 8.12 | 12.88 | 17.47 | 11.68 | 12.77 | 9.16 |
| Dubuque | 41,795 | 38,494 | 41,941 | 36,297 | 40,574 | 30,311 | 26,330 | 3,301 | -3,447 | 5,644 | -4,277 | 10,263 | 3,981 | 4,076 | 8.58 | - 8.22 | 15.55 | -10.54 | 33.86 | 15.12 | 18.32 |
| Cedar Rapids | 40,667 | 32,811 | 28,759 | 25,656 | 21,555 | 18,020 | 15,426 | 7,856 | 4,052 | 3,103 | 4,101 | 3,535 | 2,594 | 5,322 | 23.92 | 1.41 | 12.09 | 19.03 | 19.62 | 16.82 | 52.67 |
| Waterloo | 33,097 | 26,693 | 18,071 | 12,580 | 8,490 | 6,674 | 6,479 | 6,404 | 8,622 | 5,491 | 4,090 | 1,816 | 195 | 849 | 23.99 | 47.71 | 43.65 | 48.17 | 27.21 | 30.10 | 15.08 |
| Council Bluffs | 31,354 | 29,292 | 25,231 | 25,802 | 20,189 | 21,474 | 21,557 | 2,062 | 4,061 | -571 | 5,613 | -1,285 | -83 | 3,494 | 7.04 | 16.09 | - 2.21 | 27.81 | - 5.98 | - .38 | 19.34 |
| Clinton | 26,091 | 25,577 | 22,756 | 22,698 | 17,375 | 13,619 | 12,012 | 514 | 2,821 | 58 | 5,323 | 3,756 | 1,607 | 2,960 | 2.01 | 12.40 | .25 | 30.64 | 27.58 | 13.38 | 32.70 |
| Burlington | 24,261 | 24,324 | 25,318 | 23,201 | 25,246 | 22,565 | 23,459 | -63 | -994 | 2,117 | -2,045 | 2,681 | -894 | 4,009 | - .26 | - 3.93 | 9.12 | - 8.10 | 11.88 | - 3.81 | 20.61 |
| Ottumwa | 22,437 | 22,012 | 20,181 | 18,197 | 16,761 | 14,001 | 10,506 | 425 | 1,831 | 1,984 | 1,436 | 2,760 | 3,495 | 1,502 | 1.93 | 9.07 | 10.90 | 8.57 | 19.71 | 33.27 | 16.68 |
| Fort Dodge | 19,372 | 15,543 | 14,369 | 12,162 | 8,756 | 4,871 | 4,552 | 3,829 | 1,174 | 2,207 | 3,406 | 3,885 | 319 | 966 | 24.63 | 8.17 | 18.15 | 38.90 | 79.76 | 7.01 | 26.94 |
| Mason City | 17,152 | 11,230 | 8,357 | 6,746 | 5,627 | 4,007 | 3,519 | 5,922 | 2,873 | 1,611 | 1,119 | 1,620 | 488 | 1,009 | 52.73 | 34.38 | 23.88 | 19.89 | 40.43 | 13.87 | 40.20 |
| Marshalltown | 16,065 | 13,374 | 12,045 | 11,544 | 10,049 | 8,914 | 8,298 | 2,691 | 1,329 | 501 | 1,495 | 1,135 | 616 | 2,058 | 20.12 | 11.03 | 4.42 | 14.88 | 12.73 | 7.42 | 32.98 |
| Muscatine | 15,785 | 16,178 | 15,087 | 14,073 | 12,237 | 11,454 | 10,389 | -393 | 1,091 | 1,014 | 1,836 | 783 | 1,065 | 2,094 | - 2.43 | 7.23 | 7.20 | 15.00 | 7.49 | 10.25 | 25.24 |
| Keokuk | 15,239 | 14,008 | 14,604 | 14,641 | 14,287 | 14,101 | 13,151 | 1,231 | -596 | -37 | 354 | 186 | 950 | 1,034 | 8.79 | - 4.08 | - .25 | 2.48 | 1.32 | 7.22 | 8.53 |

### CITIES OF THE SECOND CLASS.

| | | | | | | | | | | | | | | | | | | | | | |
|---|---|---|---|---|---|---|---|---|---|---|---|---|---|---|---|---|---|---|---|---|---|
| Boone | 12,253 | 10,347 | 9,500 | 8,880 | 8,845 | 6,520 | 4,331 | 1,906 | 847 | 620 | 35 | 2,325 | 2,189 | 1,001 | 18.42 | 8.92 | 7.09 | .40 | 35.66 | 50.54 | 30.06 |
| Iowa City | 12,033 | 10,091 | 8,497 | 7,987 | 7,526 | 7,016 | 6,748 | 1,942 | 1,594 | 510 | 461 | 510 | 268 | -375 | 19.24 | 18.76 | 6.39 | 6.12 | 7.27 | 3.97 | - 5.28 |
| Oskaloosa | 10,485 | 9,466 | 10,203 | 9,212 | 8,551 | 6,558 | 6,012 | 1,019 | -737 | 991 | 661 | 1,993 | 546 | 1,414 | 10.76 | - 7.22 | 10.76 | 7.73 | 30.39 | 9.08 | 30.73 |
| Fort Madison | 9,507 | 8,900 | 8,767 | 9,278 | 10,022 | 7,901 | 4,925 | 607 | 133 | -549 | -744 | 2,121 | 2,976 | 246 | 6.82 | 1.52 | - 5.09 | - 7.42 | 26.84 | 60.43 | 5.26 |
| Centerville | 7,803 | 6,936 | 5,967 | 5,256 | 5,454 | 3,668 | 3,434 | 867 | 969 | 711 | -198 | 1,786 | 234 | 959 | 12.50 | 16.24 | 13.53 | - 3.63 | 48.69 | 6.81 | 38.75 |

| Table No. 16 | Total Population | | | | | | | Increase or Decrease of Population | | | | | | | Per Cent of Increase or Decrease | | | | | | |
|---|---|---|---|---|---|---|---|---|---|---|---|---|---|---|---|---|---|---|---|---|---|
| City or Town | 1915 | 1910 | 1905 | 1900 | 1895 | 1890 | 1885 | 1915 | 1910 | 1905 | 1900 | 1895 | 1890 | 1885 | 1915 | 1910 | 1905 | 1900 | 1895 | 1890 | 1885 |
| Creston | 7,572 | 6,024 | 8,382 | 7,752 | 6,630 | 7,200 | 7,393 | 648 | -1,458 | 630 | 1,122 | -570 | -193 | 2,312 | 9.36 | -17.39 | 8.12 | 16.92 | - 7.92 | - 2.61 | 45.50 |
| Oelwein | 7,137 | 6,028 | 5,632 | 5,142 | 1,928 | 830 | ------ | 1,109 | 396 | 490 | 3,214 | 1,098 | ------ | ------ | 18.40 | 7.03 | 9.53 | 16.67 | 132.30 | ------ | ------ |
| Charles City | 6,374 | 5,892 | 4,546 | 4,227 | 4,201 | 2,802 | 2,978 | 482 | 1,346 | 319 | 26 | 1,399 | -176 | 557 | 8.18 | 29.61 | 7.55 | .62 | 49.93 | - 5.91 | 23.01 |
| Cedar Falls | 6,284 | 5,012 | 5,329 | 5,319 | 4,506 | 3,459 | 3,385 | 1,272 | -317 | 10 | 813 | 1,047 | 74 | 365 | 25.38 | - 5.95 | .19 | 18.04 | 30.27 | 2.19 | 12.09 |
| Fairfield | 6,113 | 4,970 | 5,009 | 4,689 | 4,026 | 3,391 | 3,264 | 1,143 | -39 | 320 | 663 | 635 | 127 | 178 | 23.00 | - .78 | 6.82 | 16.47 | 18.73 | 3.89 | 5.77 |
| Webster City | 5,834 | 5,208 | 4,797 | 4,613 | 5,095 | 2,829 | 2,808 | 626 | 411 | 184 | -482 | 2,266 | 21 | 960 | 12.02 | 8.57 | 3.99 | - 9.46 | 80.10 | .75 | 51.95 |
| Shenandoah | 5,637 | 4,976 | 4,242 | 3,573 | 3,134 | 2,440 | 2,100 | 661 | 734 | 669 | 439 | 694 | 340 | 713 | 13.28 | 17.30 | 18.68 | 14.01 | 28.44 | 16.19 | 51.41 |
| Red Oak | 5,601 | 4,830 | 4,907 | 4,355 | 4,224 | 3,321 | 3,410 | 771 | -77 | 552 | 131 | 903 | -89 | -345 | 15.96 | - 1.57 | 12.67 | 3.10 | 27.19 | - 2.61 | - 9.19 |
| Perry | 5,455 | 4,630 | 4,173 | 3,986 | 3,570 | 2,880 | 2,573 | 823 | 457 | 187 | 416 | 690 | 307 | 1,621 | 17.78 | 10.95 | 4.69 | 11.65 | 23.96 | 11.93 | 170.30 |
| Chariton | 5,235 | 3,794 | 4,045 | 3,989 | 3,322 | 3,122 | 2,891 | 1,441 | -251 | 56 | 667 | 200 | 231 | -86 | 37.98 | - 6.21 | 1.40 | 20.08 | 6.41 | 7.99 | - 2.89 |
| Newton | 5,165 | 4,616 | 4,398 | 3,682 | 3,213 | 2,564 | 2,902 | 549 | 218 | 716 | 469 | 649 | -338 | 295 | 11.89 | 4.96 | 19.44 | 14.60 | 25.31 | -11.65 | 11.32 |
| Albia | 5,138 | 4,969 | 3,957 | 2,889 | 2,588 | 2,359 | 2,141 | 169 | 1,012 | 1,068 | 301 | 229 | 217 | -294 | 3.40 | 25.58 | 36.96 | 11.63 | 9.71 | 10.14 | - 12.07 |
| Ames | 5,091 | 4,223 | 3,292 | 2,422 | 1,893 | 1,276 | 1,317 | 868 | 931 | 870 | 529 | 617 | -41 | 164 | 20.52 | 28.28 | 35.92 | 27.96 | 48.35 | - 3.11 | 14.22 |
| LeMars | 5,070 | 4,157 | 5,041 | 4,146 | 5,046 | 4,036 | 3,808 | 913 | -884 | 895 | -900 | 1,010 | 228 | 1,913 | 21.96 | -17.54 | 21.58 | -17.84 | 25.03 | 5.99 | 10.09 |
| Grinnell | 5,061 | 5,036 | 4,634 | 3,860 | 3,232 | 3,332 | 3,320 | 25 | 402 | 774 | 628 | -100 | 12 | 905 | .49 | 8.68 | 20.05 | 19.43 | - 3.00 | .36 | 37.48 |
| Atlantic | 5,039 | 4,560 | 5,180 | 5,046 | 4,954 | 4,351 | 3,842 | 479 | -620 | 134 | 92 | 603 | 509 | 180 | 10.50 | -11.97 | 2.65 | 1.86 | 13.86 | 13.25 | 4.92 |
| Cherokee | 4,704 | 4,884 | 3,998 | 3,865 | 3,092 | 3,441 | 1,909 | -180 | 886 | 133 | 773 | -349 | 1,532 | 386 | - 3.69 | 22.16 | 3.44 | 25.00 | -10.14 | 80.25 | 25.34 |
| Marion | 4,675 | 4,400 | 4,112 | 4,102 | 3,766 | 3,094 | 2,673 | 275 | 288 | 10 | 336 | 672 | 421 | 734 | 6.25 | 7.00 | .24 | 1.12 | 21.70 | 15.70 | 37.85 |
| Washington | 4,544 | 4,380 | 4,489 | 4,255 | 3,671 | 3,235 | 3,004 | 164 | -109 | 234 | 584 | 436 | 231 | 55 | 3.74 | - 2.42 | 5.50 | 15.91 | 13.48 | 7.69 | 1.87 |
| Clarinda | 4,478 | 3,832 | 4,020 | 3,276 | 3,024 | 3,262 | 2,808 | 646 | -188 | 744 | 252 | -238 | 454 | 797 | 16.86 | - 4.68 | 22.71 | 8.33 | - 7.30 | 16.17 | 39.63 |
| Spencer | 4,176 | 3,005 | 3,137 | 3,095 | 2,551 | 1,813 | 1,468 | 1,171 | -132 | 42 | 544 | 738 | 345 | 644 | 38.97 | - 4.21 | 1.39 | 21.32 | 40.04 | 23.50 | 78.15 |
| Estherville | 4,123 | 3,404 | 3,650 | 3,237 | 2,498 | 1,475 | 701 | 719 | -246 | 413 | 739 | 1,023 | 774 | 563 | 21.12 | - 5.35 | 12.76 | 29.58 | 69.36 | 110.40 | 408.00 |
| Mount Pleasant | 4,089 | 3,874 | 3,576 | 4,109 | 3,920 | 3,997 | 3,837 | 215 | 298 | -533 | 189 | -77 | 160 | -573 | 5.55 | 8.33 | -12.97 | 4.82 | - 1.93 | 4.17 | - 12.99 |
| Eagle Grove | 4,038 | 3,387 | 3,122 | 3,557 | 3,006 | 1,881 | 1,217 | 651 | 265 | -435 | 551 | 1,125 | 664 | ------ | 19.22 | 8.49 | -12.23 | 18.33 | 59.81 | 54.56 | ------ |
| Carroll | 4,031 | 3,546 | 3,203 | 2,882 | 2,839 | 2,448 | 1,885 | 485 | 343 | 321 | 43 | 391 | 563 | 500 | 13.68 | 10.71 | 11.13 | 1.51 | 15.97 | 29.87 | 36.10 |
| Decorah | 4,021 | 3,592 | 3,918 | 3,246 | 3,141 | 2,801 | 2,692 | 429 | -326 | 672 | 105 | 340 | 109 | -259 | 11.94 | - 8.32 | 21.21 | 3.34 | 12.14 | 4.14 | - 8.78 |
| Vinton | 3,957 | 3,336 | 3,487 | 3,499 | 3,150 | 2,865 | 2,710 | 621 | -151 | -12 | 349 | 285 | 155 | -196 | 18.62 | - 4.33 | - .34 | 11.08 | 9.95 | 7.52 | - 6.75 |
| Maquoketa | 3,776 | 3,570 | 3,666 | 3,777 | 3,448 | 3,077 | 3,028 | 206 | -96 | -111 | 329 | 371 | 49 | 561 | 5.77 | - 2.62 | - 2.94 | 9.54 | 12.06 | 1.62 | 22.74 |
| Missouri Valley | 3,764 | 3,187 | 3,330 | 4,010 | 3,350 | 2,797 | 2,305 | 577 | -143 | -680 | 660 | 553 | 492 | 1,151 | 18.11 | - 4.29 | -16.96 | 19.70 | 19.77 | 21.34 | 99.74 |
| Iowa Falls | 3,716 | 2,797 | 3,049 | 2,840 | 2,234 | 1,796 | 1,731 | 919 | -252 | 209 | 606 | 438 | 65 | 776 | 32.86 | - 8.27 | 7.35 | 27.13 | 24.39 | 3.75 | 81.26 |
| Independence | 3,683 | 3,517 | 3,838 | 3,656 | 5,142 | 3,163 | 3,324 | 166 | -321 | 182 | -1,486 | 1,979 | -161 | 196 | 4.72 | - 8.36 | 4.97 | -28.89 | 62.57 | - 4.84 | 6.27 |
| Belle Plaine | 3,668 | 3,121 | 3,322 | 3,283 | 3,256 | 2,623 | 2,092 | 547 | -201 | 39 | 27 | 633 | 531 | 403 | 17.53 | - 6.05 | 1.19 | .83 | 24.13 | 25.38 | 23.86 |
| Algona | 3,593 | 2,908 | 3,047 | 2,911 | 2,487 | 2,068 | 1,826 | 685 | -139 | 136 | 424 | 419 | 242 | 467 | 23.56 | - 4.56 | 4.67 | 17.05 | 20.26 | 13.25 | 34.36 |
| Waverly | 3,561 | 3,205 | 3,358 | 3,177 | 2,916 | 2,346 | 2,443 | 356 | -148 | 176 | 261 | 570 | -97 | 93 | 11.11 | - 4.14 | 5.54 | 8.95 | 24.30 | - 3.97 | 4.18 |
| Knoxville | 3,541 | 3,190 | 3,194 | 3,131 | 2,862 | 2,632 | 2,575 | 351 | -4 | 63 | 269 | 230 | 57 | -2 | 11.00 | - .13 | 2.01 | 9.40 | 8.74 | 2.21 | - .08 |

| | | | | | | | | | | | | | | | | | | | | | |
|---|---|---|---|---|---|---|---|---|---|---|---|---|---|---|---|---|---|---|---|---|---|
| Indianola | 3,495 | 3,283 | 3,396 | 3,261 | 2,825 | 2,254 | 2,081 | 212 | -113 | 135 | 436 | 571 | 173 | -65 | 6.46 | -3.33 | 4.14 | 15.43 | 25.33 | 8.31 | -3.03 |
| Denison | 3,445 | 3,133 | 3,173 | 2,771 | 2,256 | 1,782 | 1,633 | 322 | -40 | 402 | 515 | 474 | 149 | 192 | 10.28 | -1.26 | 14.51 | 22.83 | 26.60 | 9.12 | 13.32 |
| Sheldon | 3,323 | 2,941 | 2,564 | 2,282 | 2,416 | 1,478 | 1,006 | 382 | 377 | 282 | -134 | 938 | 472 | 276 | 12.99 | 14.70 | 12.36 | -5.55 | 63.46 | 46.92 | 37.81 |
| Glenwood | 3,291 | 4,052 | 2,505 | 3,040 | 2,143 | 1,890 | 1,375 | -761 | 1,547 | -535 | 897 | 253 | 515 | -418 | -18.72 | 61.76 | -17.59 | 41.86 | 13.39 | 37.45 | -23.31 |
| Cresco | 3,199 | 2,658 | 2,931 | 2,806 | 2,529 | 2,018 | 1,888 | 541 | -273 | 125 | 277 | 511 | 130 | 13 | 20.35 | -9.31 | 4.46 | 10.95 | 25.32 | 6.89 | 69 |
| Storm Lake | 3,158 | 2,428 | 2,339 | 2,169 | 1,924 | 1,682 | 1,639 | 730 | 89 | 170 | 245 | 242 | 43 | 605 | 30.07 | 3.81 | 7.84 | 12.73 | 14.39 | 2.62 | 58.51 |
| Jefferson | 3,108 | 2,477 | 2,456 | 2,601 | 2,260 | 1,875 | 1,736 | 626 | 21 | -145 | 341 | 385 | 139 | 292 | 25.27 | .86 | -5.58 | 15.09 | 20.53 | 8.01 | 20.22 |
| Manchester | 3,102 | 2,758 | 2,978 | 2,887 | 2,683 | 2,344 | 2,338 | 344 | -220 | 91 | 204 | 339 | 6 | 63 | 12.47 | -7.39 | 3.08 | 7.60 | 14.46 | .26 | 2.77 |
| Pella | 3,096 | 3,021 | 2,946 | 2,623 | 2,606 | 2,408 | 2,292 | 75 | 75 | 323 | 17 | 198 | 116 | -138 | 2.48 | 2.55 | 12.32 | .65 | 8.22 | 5.06 | -5.68 |
| Valley Junction | 3,026 | 2,573 | 2,009 | 1,700 | 747 | ------ | ------ | 453 | 564 | 309 | 953 | ------ | ------ | ------ | 17.61 | 28.07 | 18.17 | 127.60 | ------ | ------ | ------ |
| Hampton | 3,025 | 2,617 | 2,800 | 2,727 | 2,527 | 2,067 | 1,715 | 408 | -183 | 73 | 200 | 460 | 352 | 117 | 15.59 | -6.53 | 2.67 | 7.91 | 22.25 | 20.52 | 7.32 |
| Winterset | 2,860 | 2,818 | 2,956 | 3,039 | 2,703 | 2,281 | 2,431 | 42 | -138 | -83 | 336 | 422 | -150 | -152 | 1.49 | -4.67 | -2.73 | 12.43 | 18.50 | -6.17 | -5.89 |
| Harlan | 2,825 | 2,570 | 2,645 | 2,422 | 2,297 | 1,765 | 1,723 | 255 | -75 | 223 | 125 | 532 | 42 | 419 | 9.92 | -2.84 | 9.20 | 5.44 | 30.14 | 2.44 | 32.13 |
| Anamosa | 2,822 | 2,983 | 2,878 | 2,891 | 2,006 | 2,078 | 1,874 | -161 | 105 | -13 | 885 | -72 | 204 | -209 | -5.40 | 3.65 | -.45 | 44.12 | -3.47 | 10.89 | -10.03 |
| Osage | 2,779 | 2,445 | 2,677 | 2,734 | 2,509 | 1,913 | 1,861 | 334 | -232 | -57 | 225 | 596 | 52 | -151 | 13.66 | -8.67 | -2.08 | 9.04 | 31.16 | 2.79 | -7.51 |
| Clear Lake | 2,741 | 2,014 | 1,636 | 1,706 | 1,507 | 1,130 | 993 | 727 | 378 | -70 | 199 | 377 | 137 | -102 | 36.10 | 23.11 | -4.10 | 13.21 | 33.36 | 13.80 | -9.31 |
| Eldora | 2,720 | 1,995 | 2,278 | 2,238 | 2,096 | 1,577 | 1,644 | 725 | -283 | 45 | 137 | 519 | -67 | 60 | 36.34 | -12.42 | 2.01 | 6.54 | 32.91 | -4.07 | 37.88 |
| Osceola | 2,714 | 2,416 | 2,717 | 2,505 | 2,176 | 2,120 | 2,158 | 298 | -301 | 212 | 329 | 56 | -38 | 389 | 12.33 | -11.08 | 8.46 | 15.12 | 2.64 | -1.76 | 21.99 |
| Mystic | 2,695 | 2,663 | 2,056 | 1,758 | 2,300 | 875 | ------ | 32 | 607 | 298 | -542 | 1,425 | ------ | ------ | 1.2 | 2.95 | 16.95 | -23.57 | 162.90 | ------ | ------ |
| Nevada | 2,686 | 2,138 | 2,262 | 2,472 | 2,107 | 1,662 | 1,499 | 548 | -124 | -210 | 365 | 445 | 163 | -42 | 2.56 | -5.48 | -.84 | 17.32 | 26.78 | 10.87 | -2.73 |
| New Hampton | 2,664 | 2,275 | 2,362 | 2,339 | 1,619 | 1,314 | 1,163 | 389 | -87 | 23 | 720 | 305 | 151 | 58 | 17.10 | -3.68 | .98 | 44.47 | 23.21 | 12.98 | 5.25 |
| Emmetsburg | 2,647 | 2,325 | 2,542 | 2,361 | 2,104 | 1,584 | 1,264 | 322 | -217 | 181 | 257 | 520 | 320 | 385 | 13.85 | -8.54 | 7.66 | 12.29 | 33.59 | 25.32 | 43.80 |
| Tama | 2,621 | 2,290 | 2,412 | 2,649 | 2,196 | 1,741 | 1,610 | 331 | -122 | -237 | 453 | 455 | 131 | 321 | 14.45 | -5.06 | -8.95 | 20.63 | 26.13 | 8.14 | 24.90 |
| Colfax | 2,607 | 2,524 | 2,553 | 2,053 | 1,606 | 957 | 952 | 83 | -29 | 500 | 447 | 649 | 5 | 332 | 3.29 | -1.14 | 24.35 | 27.83 | 67.82 | .53 | 51.93 |
| Clarion | 2,553 | 2,065 | 1,885 | 1,475 | 1,360 | 744 | 624 | 488 | 180 | 410 | 115 | 616 | 120 | 477 | 23.63 | 9.55 | 27.80 | 8.46 | 82.79 | 19.23 | 324.50 |
| Sac City | 2,521 | 2,201 | 2,120 | 2,079 | 1,601 | 1,249 | 1,210 | 320 | 81 | 41 | 478 | 352 | 39 | 615 | 14.54 | 3.82 | 1.97 | 29.86 | 28.18 | 3.22 | 103.40 |
| Bloomfield | 2,282 | 2,028 | 2,031 | 2,105 | 2,047 | 1,913 | 1,527 | 254 | -3 | -74 | 58 | 134 | 386 | -4 | 12.52 | -.15 | -3.52 | 2.83 | 7.01 | 25.28 | -.26 |
| Lake City | 2,224 | 2,043 | 2,322 | 2,703 | 2,053 | 1,160 | 608 | 181 | -279 | -381 | 650 | 893 | 552 | 359 | 8.86 | -12.02 | -14.10 | 31.66 | 76.98 | 90.79 | 144.20 |
| Onawa | 2,210 | 2,026 | 2,061 | 1,933 | 1,675 | 1,358 | 1,106 | 184 | -35 | 128 | 258 | 317 | 252 | 224 | 9.08 | -1.70 | 6.62 | 15.40 | 23.34 | 22.78 | 25.40 |
| Hamburg | 2,204 | 1,817 | 1,787 | 2,079 | 1,905 | 1,634 | 1,785 | 387 | 30 | -292 | 174 | 271 | -151 | -251 | 21.30 | 1.68 | -14.05 | 9.13 | 16.59 | -8.46 | -12.33 |
| Leon | 2,199 | 1,991 | 2,027 | 1,905 | 1,651 | 1,422 | 1,423 | 208 | -36 | 122 | 254 | 229 | -1 | 56 | 10.45 | -1.78 | 6.40 | 15.38 | 16.11 | -.07 | 4.10 |
| Tipton | 2,176 | 2,048 | 2,125 | 2,513 | 2,224 | 1,599 | 1,625 | 128 | -77 | -388 | 269 | 645 | -26 | 326 | 6.25 | -3.62 | -15.44 | 11.99 | 40.34 | -1.60 | 25.10 |
| Waukon | 2,168 | 2,025 | 2,036 | 2,153 | 1,852 | 1,610 | 1,399 | 143 | -11 | -117 | 301 | 242 | 211 | 49 | 7.06 | -.54 | -5.44 | 16.25 | 15.03 | 15.08 | 3.63 |
| Monticello | 2,159 | 2,043 | 2,156 | 2,104 | 2,079 | 1,938 | 1 826 | 116 | -113 | 52 | 25 | 141 | 112 | -51 | 5.68 | -5.24 | 2.47 | 1.20 | 7.28 | 6.13 | -2.72 |
| Seymour | 2,146 | 2,290 | 2,063 | 1,703 | 1,537 | 1,058 | 710 | -44 | 227 | 360 | 166 | 479 | 348 | 209 | -1.92 | 11.00 | 2.11 | 10.80 | 45.27 | 49.01 | 41.72 |
| Forest City | 2,135 | 1,691 | 1,665 | 1,758 | 1,292 | 895 | 874 | 444 | 26 | 93 | 466 | 397 | 21 | 186 | 26.26 | 1.56 | -5.29 | 36.07 | 44.36 | 2.52 | 27.03 |
| Villisca | 2,132 | 2,089 | 2,180 | 2,211 | 2,034 | 1,744 | 1,401 | 93 | -141 | -31 | 177 | 290 | 343 | 102 | 4.56 | -6.47 | -1.40 | 8.70 | 16.63 | 24.48 | 7.89 |
| Sigourney | 2,109 | 2,032 | 1,964 | 1,952 | 1,777 | 1,523 | 1,752 | 77 | 68 | 12 | 175 | 254 | -229 | 17 | 3.79 | 3.46 | .61 | 9.85 | 16.68 | -13.07 | .98 |
| Ida Grove | 2,090 | 1,874 | 2,029 | 1,967 | 1,720 | 1,563 | 1,352 | 216 | -155 | 62 | 247 | 157 | 211 | 593 | 11.52 | -7.64 | 3.15 | 14.36 | 10.04 | 15.61 | 78.13 |
| Audubon | 2,084 | 1,928 | 1,764 | 1,866 | 1,585 | 1,310 | 1,152 | 156 | 164 | -102 | 281 | 275 | 158 | 360 | 8.09 | 9.30 | -5.47 | 17.73 | 20.99 | 13.72 | 45.45 |

| Table No. 16 City or Town | Total Population 1915 | 1910 | 1905 | 1900 | 1895 | 1890 | 1885 | Increase or Decrease of Population 1915 | 1910 | 1905 | 1900 | 1895 | 1890 | 1885 | Per Cent of Increase or Decrease 1915 | 1910 | 1905 | 1900 | 1895 | 1890 | 1885 |
|---|---|---|---|---|---|---|---|---|---|---|---|---|---|---|---|---|---|---|---|---|---|
| Humboldt | 2,061 | 1,809 | 1,637 | 1,474 | 1,240 | 1,075 | 1,047 | 252 | 172 | 163 | 234 | 165 | 28 | 441 | 13.93 | 10.51 | 11.05 | 18.87 | 15.35 | 2.67 | 72.17 |
| Hawarden | 2,045 | 2,107 | 2,019 | 1,810 | 1,725 | 1,363 | 929 | -62 | 88 | 209 | 85 | 362 | 434 | ------ | -2.94 | 4.36 | 11.55 | 4.93 | 26.56 | 46.72 | ------ |
| Marengo | 2,037 | 1,786 | 2,072 | 2,007 | 2,027 | 1,710 | 1,932 | 251 | -286 | 65 | -20 | 317 | -222 | 194 | 14.05 | -13.80 | 3.24 | -.99 | 18.54 | -11.49 | 11.16 |
| Rock Rapids | 2,031 | 2,005 | 1,779 | 1,766 | 1,740 | 1,394 | 920 | 26 | 226 | 13 | 26 | 346 | 474 | ------ | 1.30 | 12.70 | .74 | 1.49 | 24.82 | 51.52 | ------ |
| Eldon | 2,030 | 2,024 | 2,316 | 1,850 | 1,867 | 1,725 | 1,288 | 6 | -292 | 466 | -17 | 142 | 437 | 559 | .30 | -12.61 | 25.19 | -.91 | 8.23 | 33.93 | 76.68 |
| Bedford | 1,941 | 1,883 | 1,996 | 1,977 | 2,070 | 1,643 | 1,742 | 58 | -113 | 19 | -93 | 427 | -99 | -21 | 3.08 | -5.66 | .96 | -4.49 | 25.99 | -5.68 | -1.19 |
| Corning | 1,884 | 1,702 | 1,943 | 2,145 | 1,769 | 1,682 | 1,483 | 182 | -241 | -202 | 376 | 87 | 199 | -43 | 10.69 | -12.40 | -9.42 | 21.25 | 5.17 | 13.41 | -2.82 |
| Stuart | 1,849 | 1,826 | 2,046 | 2,079 | 2,118 | 2,052 | 2,147 | 23 | -220 | -33 | -39 | 66 | -95 | 153 | 1.26 | -10.75 | -1.58 | -1.84 | 3.22 | -4.43 | 7.67 |
| What Cheer | 1,805 | 1,720 | 2,531 | 2,746 | 2,675 | 3,246 | 3,524 | 85 | -811 | -215 | 71 | -571 | -278 | 2,805 | 4.94 | -32.04 | -7.65 | 2.65 | -17.59 | -7.89 | 390.10 |
| Toledo | 1,721 | 1,626 | 1,824 | 1,941 | 1,848 | 1,836 | 1,372 | 95 | -198 | -117 | 93 | 12 | 464 | 346 | 5.84 | -10.85 | -6.03 | 5.03 | .65 | 33.82 | 33.72 |
| **TOWNS OF 1,000 INHABITANTS AND OVER.** | | | | | | | | | | | | | | | | | | | | | |
| Ackley | 1,289 | 1,244 | 1,481 | 1,445 | 1,458 | 1,286 | 1,473 | 45 | -237 | 36 | -13 | 172 | -187 | -44 | 3.62 | -16.00 | 2.49 | -.89 | 13.56 | -12.70 | -2.90 |
| Adair | 1,011 | 900 | 961 | 879 | 853 | 722 | 463 | 111 | -61 | 82 | 26 | 131 | 259 | ------ | 12.33 | -6.35 | 9.33 | 3.05 | 18.14 | 55.94 | ------ |
| Adel | 1,425 | 1,289 | 1,338 | 1,213 | 1,081 | 995 | 1,105 | 136 | -49 | 125 | 132 | 86 | -110 | 116 | 10.55 | -3.66 | 10.31 | 12.21 | 8.64 | -9.96 | 11.73 |
| Afton | 1,007 | 1,014 | 1,055 | 1,178 | 1,144 | 1,045 | 1,112 | -7 | -41 | -123 | 34 | 99 | -67 | -119 | -.69 | -3.89 | -10.44 | 2.97 | 9.47 | -6.03 | -9.67 |
| Akron | 1,235 | 1,130 | 1,155 | 1,029 | 1,103 | 494 | 377 | 105 | -25 | 126 | -74 | 609 | 117 | ------ | 9.29 | -2.16 | 12.24 | -6.71 | 123.30 | 31.03 | ------ |
| Allerton | 1,015 | 862 | 903 | 950 | 750 | 807 | 791 | 153 | -41 | -47 | 200 | -57 | 16 | ------ | 17.75 | -4.54 | -4.95 | 26.66 | -7.06 | 2.03 | ------ |
| Alta | 1,078 | 959 | 961 | 861 | 875 | 768 | 764 | 119 | -2 | 100 | -14 | 107 | 4 | ------ | 12.41 | -.21 | 11.61 | -1.60 | 13.93 | .52 | ------ |
| Anita | 1,210 | 1,118 | 975 | 968 | 1,018 | 695 | 616 | 92 | 143 | 7 | -50 | 323 | 79 | ------ | 8.23 | 14.66 | .72 | -4.91 | 4.65 | 12.82 | ------ |
| Avoca | 1,648 | 1,520 | 1,815 | 1,627 | 1,598 | 1,457 | 1,607 | 128 | -295 | 188 | 29 | 141 | -151 | 7 | 8.42 | -16.25 | 11.55 | 1.82 | 9.68 | -9.39 | .44 |
| Bellevue | 1,708 | 1,776 | 1,686 | 1,607 | 1,533 | 1,394 | 1,398 | -68 | 90 | 79 | 74 | 139 | -4 | -183 | -3.83 | 5.34 | 4.91 | 4.83 | 9.97 | -.29 | -11.57 |
| Belmond | 1,419 | 1,224 | 1,208 | 1,234 | 1,173 | 803 | 727 | 195 | 16 | -26 | 61 | 370 | 76 | ------ | 15.93 | 1.32 | -2.11 | 5.20 | 46.08 | 10.45 | ------ |
| Bettendorf | 1,376 | 909 | 370 | ------ | ------ | ------ | ------ | 467 | 539 | ------ | ------ | ------ | ------ | ------ | 51.38 | 145.67 | ------ | ------ | ------ | ------ | ------ |
| Brighton | 1,023 | 776 | 889 | 807 | 892 | 861 | 852 | 247 | -113 | 82 | -85 | 31 | 9 | ------ | 31.83 | -12.71 | 10.16 | -9.53 | 3.60 | 1.06 | ------ |
| Britt | 1,445 | 1,303 | 1,410 | 1,540 | 1 245 | 818 | 639 | 142 | -107 | -130 | 295 | 427 | 179 | 294 | 10.90 | -7.59 | -8.44 | 23.69 | 52.20 | 28.01 | 85.22 |
| Brooklyn | 1,485 | 1,233 | 1,207 | 1,188 | 1,244 | 1,202 | 1,217 | 252 | 26 | 19 | -56 | 42 | -15 | -17 | 20.44 | 2.15 | 1.59 | -4.50 | 3.49 | -1.23 | -1.38 |
| Cascade | 1,316 | 1,268 | 1,314 | 1,266 | 1,123 | 955 | 787 | 48 | -46 | 48 | 143 | 168 | 168 | 740 | 3.79 | -3.51 | 3.79 | 12.73 | 17.59 | 21.35 | 15.74 |
| Cincinnati | 1,629 | 1,355 | 1,282 | 1,212 | 1,201 | 432 | 286 | 274 | 73 | 70 | 11 | 769 | 146 | 97 | 20.22 | 5.69 | 5.77 | .92 | 178.00 | 51.05 | 51.32 |
| Columbus Junction | 1,107 | 1,185 | 1,127 | 1,099 | 1,046 | 953 | 965 | -78 | -58 | 28 | 53 | 93 | -12 | 172 | -6.58 | -5.15 | 2.54 | 5.07 | 9.76 | -1.24 | 21.69 |
| Coon Rapids | 1,218 | 1,084 | 1,087 | 1,017 | 1,043 | 873 | 729 | 134 | -3 | 70 | -26 | 170 | 144 | 675 | 12.36 | -.28 | 6.88 | -2.49 | 19.47 | 19.75 | 1,250.00 |
| Correctionville | 1,056 | 893 | 956 | 935 | 904 | 869 | 721 | 163 | -63 | 21 | 31 | 35 | 148 | ------ | 18.25 | -6.59 | 2.25 | 3.43 | 4.03 | 20.53 | ------ |

| | | | | | | | | | | | | | | | | | | | | |
|---|---|---|---|---|---|---|---|---|---|---|---|---|---|---|---|---|---|---|---|---|
| Corydon | 1,757 | 1,669 | 1,680 | 1,477 | 1,058 | 962 | 820 | 88 | -11 | 203 | 419 | 96 | 142 | 19 | 5.27 | -.65 | 13.81 | 39.60 | 9.98 | 17.32 | 2.37 |
| De Witt | 1,877 | 1,634 | 1,508 | 1,383 | 1,344 | 1,395 | 1,395 | 243 | 126 | 125 | 39 | -15 | -36 | -213 | 14.87 | 8.36 | 9.04 | 2.90 | -1.10 | -2.58 | -13.25 |
| Dows | 1,001 | 892 | 904 | 818 | 637 | ------ | ------ | 109 | -12 | 86 | 181 | ------ | ------ | ------ | 1.22 | -1.33 | 10.51 | 28.41 | ------ | ------ | ------ |
| Dunlap | 1,393 | 1,155 | 1,325 | 1,355 | 1,230 | 1,088 | 1,408 | 238 | -170 | -30 | 125 | 142 | -320 | 162 | 20.61 | -12.83 | -2.21 | 10.14 | 13.05 | -22.73 | 13.00 |
| Dyersville | 1,885 | 1,511 | 1,446 | 1,323 | 1,301 | 1,272 | 1,055 | 374 | 65 | 123 | 22 | 29 | 217 | 80 | 24.77 | 4.50 | 9.29 | 1.69 | 2.28 | 20.57 | 8.20 |
| Eddyville | 1,046 | 1,085 | 1,127 | 1,230 | 847 | 815 | 1,009 | -39 | -42 | -3 | 383 | 32 | -194 | 100 | -3.59 | -3.87 | -.02 | 40.30 | 3.93 | -19.23 | 11.00 |
| Elkader | 1,213 | 1,181 | 1,255 | 1,321 | 798 | 745 | ------ | 32 | -74 | -66 | 523 | 53 | ------ | ------ | 2.71 | -5.90 | -4.99 | 65.54 | 7.11 | ------ | ------ |
| Farmington | 1,194 | 1,165 | 1,342 | 1,332 | 1,296 | 1,002 | 839 | 29 | -177 | 10 | 36 | 294 | 163 | 58 | 2.49 | -13.19 | .74 | 2.78 | 29.34 | 19.43 | 7.43 |
| Fayette | 1,175 | 1,112 | 1,108 | 1,315 | 1,173 | 1,062 | 892 | 63 | 4 | -207 | 142 | 111 | 170 | -103 | 5.65 | .36 | -15.74 | 12.11 | 10.45 | 19.06 | -10.35 |
| Fonda | 1,106 | 978 | 1,009 | 1,180 | 942 | 625 | 433 | 128 | -31 | -171 | 238 | 317 | 192 | 265 | 13.09 | -3.07 | -14.49 | 25.27 | 50.72 | 44.34 | 157.70 |
| Garner | 1,226 | 1,028 | 1,200 | 1,288 | 1,118 | 679 | 438 | 198 | -172 | -88 | 170 | 439 | 241 | 117 | 19.26 | -14.33 | -6.83 | 15.21 | 64.65 | 55.15 | 36.45 |
| Greene | 1,315 | 1,150 | 1,224 | 1,192 | 1,168 | 845 | 780 | 165 | -74 | 32 | 24 | 323 | 65 | 69 | 14.35 | -6.05 | 2.68 | 2.05 | 38.22 | 8.33 | 9.70 |
| Greenfield | 1,624 | 1,379 | 1,445 | 1,300 | 1,244 | 1,048 | 1,101 | 245 | -66 | 145 | 56 | 196 | -53 | 417 | 14.11 | -4.57 | 11.15 | 2.42 | 18.70 | -4.81 | 60.96 |
| Griswold | 1,148 | 949 | 992 | 900 | 937 | 752 | 671 | 199 | -43 | 92 | -37 | 185 | 81 | ------ | 2.10 | -4.33 | 10.22 | -3.95 | 24.60 | 12.07 | ------ |
| Grundy Center | 1,629 | 1,354 | 1,373 | 1,322 | 1,322 | 1,161 | 1,209 | 275 | -19 | 51 | ------ | 161 | -48 | 259 | 20.31 | -1.38 | 3.86 | ------ | -13.87 | -3.97 | 27.26 |
| Guthrie Center | 1,678 | 1,337 | 1,424 | 1,193 | 1,141 | 1,037 | 847 | 341 | -87 | 231 | 52 | 104 | 190 | 276 | 25.51 | -6.11 | 19.37 | 4.56 | 10.03 | 22.43 | 48.34 |
| Guttenburg | 1,886 | 1,873 | 1,978 | 1,620 | 1,424 | 1,160 | 1,123 | 13 | -105 | 358 | 196 | 264 | 37 | 47 | .69 | -5.31 | 22.10 | 13.76 | 22.76 | 3.29 | 4.37 |
| Hartley | 1,115 | 1,106 | 1,015 | 1,006 | 805 | 519 | ------ | 9 | 91 | 9 | 201 | 286 | ------ | ------ | .81 | 8.23 | .89 | 24.97 | 55.10 | ------ | ------ |
| Holstein | 1,137 | 936 | 906 | 870 | 775 | 539 | 430 | 201 | 30 | 36 | 95 | 236 | 109 | ------ | 21.47 | 3.31 | 4.14 | 12.26 | 43.79 | 25.35 | ------ |
| Humeston | 1,064 | 1,006 | 888 | 945 | 720 | 642 | 684 | 28 | 118 | -57 | 225 | 78 | -42 | ------ | 2.78 | 13.29 | -6.03 | 31.25 | 12.15 | -6.14 | ------ |
| Keosauqua | 1,018 | 1,009 | 1,144 | 1,117 | 1,263 | 831 | 883 | 9 | -135 | 27 | -146 | 432 | -52 | ------ | .89 | -11.80 | 2.41 | -11.56 | 51.99 | -5.89 | ------ |
| Keota | 1,071 | 988 | 1,024 | 996 | 759 | 777 | 661 | 83 | -36 | 28 | 237 | -18 | 116 | ------ | 8.40 | -3.52 | 3.81 | 31.22 | -2.31 | 17.53 | ------ |
| Kingsley | 1,052 | 977 | 857 | 720 | 819 | 649 | 490 | 75 | 120 | 137 | -99 | 170 | 159 | ------ | 7.68 | 14.00 | 19.03 | -12.09 | 26.19 | 32.45 | ------ |
| Jewell | 1,074 | 941 | 953 | 947 | 625 | 414 | 385 | 133 | -12 | 6 | 322 | 211 | 29 | ------ | 14.13 | -1.26 | .63 | 51.52 | 50.97 | 7.53 | ------ |
| Lake Mills | 1,480 | 1,214 | 1,348 | 1,293 | 973 | 604 | 378 | 266 | -134 | 55 | 320 | 369 | 226 | -36 | 21.91 | -9.94 | 4.26 | 32.89 | 61.09 | 59.79 | -8.70 |
| Lamoni | 1,778 | 1,541 | 1,533 | 1,540 | 1,153 | ------ | ------ | 237 | 8 | -7 | 387 | ------ | ------ | ------ | 15.36 | .52 | -.45 | 33.56 | ------ | ------ | ------ |
| Lansing | 1,655 | 1,542 | 1,580 | 1,438 | 1,566 | 1,668 | 1,793 | 113 | -38 | 142 | -128 | -102 | -125 | -18 | 7.33 | -2.41 | 9.87 | -8.17 | -6.12 | -6.97 | .99 |
| LaPorte City | 1,541 | 1,233 | 1,347 | 1,419 | 1,296 | 1,052 | 1,054 | 308 | -114 | -72 | 123 | 244 | -2 | 48 | 24.98 | -8.46 | -5.07 | 9.49 | 23.17 | -.19 | 4.77 |
| Lehigh | 1,290 | 928 | 937 | 806 | 782 | 870 | 625 | 362 | -9 | 131 | 24 | -88 | 145 | ------ | 39.01 | -.96 | 16.25 | 3.07 | -10.12 | 23.20 | ------ |
| Lenox | 1,320 | 1,274 | 1,046 | 1,014 | 967 | 706 | 629 | 46 | 228 | 32 | 47 | 261 | 77 | 14 | 3.61 | 21.79 | 3.15 | 4.86 | 36.97 | 12.24 | 2.28 |
| Logan | 1,641 | 1,453 | 1,379 | 1,377 | 1,102 | 827 | 787 | 188 | 74 | 2 | 275 | 275 | 40 | 143 | 12.93 | 5.37 | .15 | 20.76 | 33.25 | 5.08 | 22.20 |
| McGregor | 1,244 | 1,259 | 1,431 | 1,498 | 1,201 | 1,160 | 1,447 | -15 | -172 | -67 | 297 | 41 | -287 | -155 | -1.19 | -12.01 | -4.47 | 24.73 | 20.78 | -19.83 | -9.68 |
| Madrid | 1,449 | 1,191 | 1,073 | 1,021 | 804 | 565 | 572 | 258 | 240 | 52 | 217 | 239 | -7 | 372 | 21.66 | -16.77 | 5.09 | 26.99 | 42.30 | -1.22 | 186.00 |
| Malvern | 1,254 | 1,154 | 1,266 | 1,166 | 1,091 | 1,003 | 905 | 100 | -112 | 100 | 75 | 88 | 98 | 157 | 8.67 | -8.85 | 8.57 | 6.87 | 8.77 | 10.83 | 20.99 |
| Manilla | 1,124 | 875 | 795 | 773 | 636 | 526 | ------ | 249 | 80 | 22 | 137 | 110 | ------ | ------ | 18.46 | 10.06 | 2.85 | 21.54 | 20.91 | ------ | ------ |
| Manning | 1,611 | 1,434 | 1,382 | 1,169 | 1,144 | 1,233 | 954 | 177 | 52 | 213 | 25 | -89 | 279 | ------ | 12.34 | 3.76 | 18.22 | 2.19 | -7.22 | 29.25 | ------ |
| Manson | 1,309 | 1,236 | 1,305 | 1,424 | 1,214 | 822 | 753 | 73 | -69 | 119 | 210 | 392 | 69 | 376 | 5.91 | -5.58 | -8.35 | 17.30 | 47.69 | 9.16 | 99.73 |
| Mapleton | 1,200 | 1,100 | 1,184 | 1,099 | 1,118 | 782 | 704 | 100 | -84 | 85 | -19 | 336 | 78 | 325 | 9.09 | -7.09 | 7.73 | -1.70 | 42.97 | 11.08 | 85.75 |
| Montezuma | 1,326 | 1,172 | 1,284 | 1,210 | 1,231 | 1,062 | 984 | 154 | -112 | 74 | -21 | 169 | 78 | 63 | 13.14 | -8.72 | 6.12 | -1.71 | 15.91 | 7.93 | 6.84 |
| Moulton | 1,352 | 1,233 | 1,225 | 1,420 | 1,123 | 769 | 828 | 119 | 8 | -195 | 297 | 354 | -59 | 147 | 9.65 | .65 | -13.73 | 26.45 | 44.99 | -7.12 | 21.59 |
| Mount Ayr | 1,708 | 1,646 | 1,608 | 1,729 | 1,385 | 1,265 | 1,274 | 58 | 38 | -121 | 344 | 120 | -9 | -1 | 3.52 | 2.36 | -7.00 | 24.84 | 9.27 | -.71 | -.08 |
| Mount Vernon | 1,568 | 1,532 | 1,664 | 1,629 | 1,178 | 1,259 | 859 | 36 | -132 | 35 | 451 | -81 | 400 | -118 | 2.35 | -7.93 | 2.15 | 38.29 | -6.43 | 46.56 | -12.08 |
| Nashua | 1,282 | 1,102 | 1,333 | 1,268 | 1,302 | 1,240 | 1,208 | 180 | -231 | 65 | -34 | 62 | 32 | 92 | 16.33 | -17.37 | 5.13 | -2.61 | 5.00 | 2.65 | 8.24 |
| New London | 1,162 | 1,144 | 1,014 | 1,003 | 762 | 580 | 604 | 18 | 130 | 11 | 241 | 182 | -24 | -54 | 1.57 | 12.82 | 1.09 | 31.63 | 31.38 | -3.97 | -8.21 |
| New Sharon | [illegible] | [illegible] | [illegible] | [illegible] | [illegible] | [illegible] | [illegible] | [illegible] | [illegible] | [illegible] | [illegible] | [illegible] | [illegible] | [illegible] | [illegible] | [illegible] | [illegible] | [illegible] | [illegible] | [illegible] | [illegible] |

| Table No. 16 | Total Population | | | | | | | Increase or Decrease of Population | | | | | | | Per Cent of Increase or Decrease | | | | | | |
|---|---|---|---|---|---|---|---|---|---|---|---|---|---|---|---|---|---|---|---|---|---|
| City or Town | 1915 | 1910 | 1905 | 1900 | 1895 | 1890 | 1885 | 1915 | 1910 | 1905 | 1900 | 1895 | 1890 | 1885 | 1915 | 1910 | 1905 | 1900 | 1895 | 1890 | 1885 |
| Nora Springs | 1,148 | 985 | 1,142 | 1,209 | 1,091 | 846 | 829 | 163 | 157 | -67 | 118 | 245 | 17 | 212 | 16.55 | 13.74 | -5.54 | 10.81 | 28.96 | 20.51 | 34.36 |
| Northwood | 1,525 | 1,264 | 1,373 | 1,271 | 1,133 | 859 | 791 | 261 | 109 | 102 | 138 | 274 | 68 | -53 | 20.65 | 7.94 | 8.02 | 12.18 | 31.90 | 85.97 | -6.28 |
| Oakland | 1,196 | 1,105 | 933 | 913 | 912 | 435 | ------ | 91 | 172 | 20 | 1 | 226 | 251 | ------ | 8.24 | 18.44 | 2.20 | .11 | 32.94 | 57.70 | -------- |
| Odebolt | 1,236 | 1,283 | 1,431 | 1,432 | 1,400 | 1,122 | 954 | -47 | -148 | -1 | 32 | 278 | 168 | 317 | -3.66 | -10.34 | -.07 | 2.29 | 24.78 | 17.61 | 49.76 |
| Ogden | 1,403 | 1,298 | 1,068 | 993 | 897 | 689 | 806 | 105 | 230 | 75 | 96 | 208 | -117 | 238 | 8.09 | 21.54 | .75 | 10.72 | 30.19 | -14.52 | 41.90 |
| Orange City | 1,417 | 1,374 | 1,545 | 1,457 | 1,480 | 1,246 | 947 | 43 | -171 | 88 | -23 | 234 | 299 | 627 | 3.13 | -11.07 | 6.04 | -1.55 | 18.78 | 31.57 | 195.90 |
| Panora | 1,107 | 1,080 | 965 | 958 | 908 | 809 | 859 | 27 | 115 | 7 | 50 | 99 | -50 | ------ | 2.50 | 11.92 | .73 | 5.51 | 12.23 | -5.82 | -------- |
| Parkersburg | 1,027 | 938 | 1,114 | 1,164 | 999 | 760 | 796 | 89 | -176 | -50 | 165 | 239 | -36 | 144 | 9.49 | -15.80 | -4.29 | 16.52 | 31.45 | -4.52 | 22.09 |
| Pocahontas | 1,194 | 987 | 883 | 625 | 291 | ------ | ------ | 207 | 104 | 258 | 334 | ------ | ------ | ------ | 20.97 | 11.78 | 41.28 | 114.78 | ------ | ------ | -------- |
| Postville | 1,003 | 952 | 958 | 984 | 957 | 884 | 794 | 51 | -6 | -26 | 27 | 73 | 90 | ------ | 5.36 | -.79 | -2.64 | 2.82 | 8.26 | 11.34 | -------- |
| Reinbeck | 1,257 | 1,205 | 1,280 | 1,203 | 1,174 | 731 | 752 | 52 | -75 | 77 | 29 | 443 | -21 | 270 | 4.32 | -5.86 | 6.41 | 2.47 | 60.60 | -2.79 | 56.02 |
| Remsen | 1,098 | 1,076 | 938 | 835 | 724 | 580 | ------ | 22 | 138 | 103 | 111 | 144 | ------ | ------ | 2.04 | 14.71 | 12.34 | 15.33 | 24.83 | ------ | -------- |
| Rockford | 1,138 | 916 | 969 | 1,080 | 1,044 | 1,010 | 1,034 | 222 | -53 | -111 | 36 | 34 | -24 | 295 | 24.24 | -5.47 | -10.28 | 34.48 | 3.37 | -2.32 | 39.92 |
| Rock Valley | 1,306 | 1,198 | 1,088 | 1,054 | 959 | 542 | ------ | 108 | 110 | 34 | 95 | 417 | ------ | ------ | 9.02 | 10.11 | 3.23 | 9.91 | 76.94 | ------ | -------- |
| Rockwell City | 1,864 | 1,528 | 1,364 | 1,222 | 742 | 516 | 370 | 336 | 164 | 142 | 480 | 226 | 146 | 280 | 21.99 | 12.02 | 11.62 | 66.20 | 43.80 | 39.46 | 311.10 |
| Rolfe | 1,115 | 954 | 961 | 994 | 779 | 529 | 256 | 161 | -7 | -33 | 215 | 250 | 273 | ------ | 16.88 | -.73 | -3.32 | 27.60 | 47.26 | 106.64 | -------- |
| Sanborn | 1,456 | 1,174 | 1,270 | 1,247 | 1,242 | 1,075 | 1,127 | 282 | -96 | 23 | 5 | 167 | -52 | 763 | 24.02 | -7.56 | 1.84 | .40 | 15.53 | -4.61 | 209.60 |
| Sheffield | 1,035 | 824 | 666 | 688 | 633 | 610 | 528 | 211 | 158 | -22 | 55 | 23 | 82 | ------ | 25.61 | 23.72 | -3.20 | 8.69 | 3.77 | 15.53 | -------- |
| Sibley | 1,755 | 1,330 | 1,464 | 1,289 | 1,282 | 1,090 | 759 | 425 | -134 | 175 | 7 | 192 | 331 | 458 | 31.95 | -9.15 | 13.58 | .55 | 17.61 | 43.61 | 191.60 |
| Sidney | 1,074 | 1,019 | 1,146 | 1,143 | 939 | 839 | 847 | 55 | -127 | 3 | 204 | 100 | -8 | -8 | 5.40 | -11.08 | .26 | 21.72 | 11.92 | -.94 | -.94 |
| Sioux Center | 1,209 | 1,064 | 841 | 810 | 614 | ------ | ------ | 145 | 223 | 31 | 196 | ------ | ------ | ------ | 13.63 | 26.52 | 3.83 | 31.92 | ------ | ------ | -------- |
| Sioux Rapids | 1,023 | 868 | 917 | 1,005 | 795 | 650 | 616 | 155 | -49 | -88 | 210 | 145 | 34 | ------ | 17.86 | -5.34 | -8.76 | 26.42 | 22.31 | 5.52 | -------- |
| Spirit Lake | 1,602 | 1,162 | 1,241 | 1,219 | 1,056 | 782 | 766 | 440 | -79 | 22 | 163 | 274 | 16 | 489 | 37.87 | -6.36 | 1.70 | 15.44 | 35.04 | 2.09 | 176.50 |
| State Center | 1,037 | 898 | 962 | 1,008 | 952 | 854 | 873 | 139 | -64 | -46 | 56 | 98 | -19 | ------ | 15.48 | -6.65 | -4.56 | 5.88 | 11.48 | -2.18 | -------- |
| Story City | 1,576 | 1,337 | 1,461 | 1,197 | 837 | 536 | 595 | 189 | -74 | 264 | 360 | 301 | -59 | 264 | 13.63 | -5.07 | 22.05 | 43.01 | 56.16 | -9.92 | 76.76 |
| Strawberry Point | 1,157 | 1,052 | 983 | 1,012 | 931 | 947 | ------ | 105 | 69 | -29 | 81 | -16 | ------ | ------ | 9.98 | 7.02 | -2.87 | 8.70 | -1.69 | ------ | -------- |
| Sumner | 1,585 | 1,404 | 1,474 | 1,437 | 1,337 | 861 | ------ | 181 | -70 | 37 | 100 | 476 | ------ | ------ | 12.89 | -4.75 | 2.58 | 7.48 | 55.29 | ------ | -------- |
| Tabor | 1,048 | 909 | 953 | 934 | 672 | 503 | 428 | 139 | -44 | 19 | 262 | 169 | 75 | ------ | 15.29 | -4.62 | 2.03 | 38.99 | 33.60 | 17.52 | -------- |
| Traer | 1,378 | 1,283 | 1,407 | 1,458 | 1,218 | 1,014 | 1,116 | 95 | -124 | -51 | 240 | 204 | -102 | 16 | 7.40 | -8.81 | -3.50 | 19.70 | 20.12 | -9.14 | 1.46 |
| Walnut | 1,008 | 950 | 935 | 878 | 904 | 811 | 853 | 58 | 15 | 57 | -26 | 93 | -42 | ------ | 6.11 | 1.60 | 6.49 | -2.88 | 11.47 | -4.92 | -------- |
| Wapello | 1,532 | 1,326 | 1,393 | 1,398 | 1,290 | 1,009 | 981 | 206 | -67 | -5 | 108 | 281 | 28 | 53 | 15.54 | -4.81 | -.35 | 8.37 | 27.85 | 2.85 | 5.71 |
| West Burlington | 1,091 | 1,206 | 1,137 | 1,044 | 881 | 836 | 350 | -115 | 69 | 93 | 163 | 45 | 486 | ------ | -9.54 | 6.07 | 8.91 | 18.50 | 5.37 | 13.89 | -------- |
| West Liberty | 1,760 | 1,666 | 1,623 | 1,690 | 1,481 | 1,268 | 1,288 | 94 | 43 | -67 | 209 | 213 | -20 | 147 | 5.64 | 2.65 | -3.96 | 14.11 | 16.80 | -1.55 | 12.88 |
| West Union | 1,773 | 1,652 | 1,883 | 1,935 | 1,801 | 1,676 | 1,793 | 121 | -231 | -52 | 134 | 125 | -117 | 242 | 7.32 | -12.27 | -2.68 | 7.44 | 7.46 | -6.53 | 15.60 |
| Williamsburg | 1,157 | 1,060 | 1,026 | 1,100 | 962 | 635 | 426 | 97 | 34 | -74 | 138 | 27 | 209 | ------ | 9.15 | 3.31 | -6.73 | 14.35 | 4.25 | 49.06 | -------- |
| Wilton | 1,176 | 1,157 | 1,139 | 1,233 | 1,268 | 1,212 | 1,583 | 19 | 18 | -94 | -35 | 56 | -371 | 152 | 1.64 | 1.58 | -7.64 | -2.76 | 4.62 | -23.44 | 10.62 |
| Winfield | 1,007 | 934 | 960 | 820 | 664 | 461 | 405 | 73 | -26 | 140 | 156 | 203 | 56 | ------ | 7.82 | -2.71 | 17.07 | 23.49 | 44.04 | 13.83 | -------- |
| Woodbine | 1,613 | 1,538 | 1,507 | 1,255 | 1,116 | 815 | 598 | 75 | 31 | 252 | 139 | 301 | 217 | 268 | 4.88 | 2.06 | 20.08 | 12.46 | 36.93 | 36.29 | 81.21 |

# TABLE NO. 17.—CITIES AND TOWNS.

## Incorporated Places of 1,000 Inhabitants and over, according to Sex, General Nativity and Color.

| City or Town | Native Born White Native Parents | | | Native Born White Foreign or Mixed Parentage | | | Foreign Born White | | | Colored All Nativities | | | Grand Total | | | Per Cent | | | |
|---|---|---|---|---|---|---|---|---|---|---|---|---|---|---|---|---|---|---|---|
| | Male. | Female. | Total. | Male. | Female. | Total. | Male. | Female. | Total. | Male. | Female. | Total. | Male. | Female. | Total. | Native born white native parents | Native born white foreign or mixed parentage | Foreign born white | Colored |
| *The State* | *301,671* | *307,093* | *608,764* | *121,858* | *135,417* | *257,275* | *68,598* | *53,127* | *121,725* | *6,829* | *6,065* | *12,894* | *498,956* | *501,702* | *1,000,658* | *60.84* | *25.71* | *12.16* | *1.29* |
| Ackley | 224 | 237 | 461 | 212 | 318 | 530 | 155 | 143 | 298 | ------ | ------ | ------ | 591 | 698 | 1,289 | 35.77 | 41.12 | 23.11 | ------ |
| Adair | 300 | 353 | 653 | 116 | 120 | 236 | 59 | 63 | 122 | ------ | ------ | ------ | 475 | 536 | 1,011 | 64.59 | 23.34 | 12.07 | ------ |
| Adel | 641 | 654 | 1,295 | 50 | 61 | 111 | 8 | 11 | 19 | ------ | ------ | ------ | 699 | 726 | 1,425 | 90.88 | 7.79 | 1.33 | ------ |
| Afton | 427 | 437 | 864 | 54 | 50 | 104 | 13 | 16 | 29 | 5 | 5 | 10 | 499 | 508 | 1,007 | 85.8 | 10.33 | 2.88 | .99 |
| Akron | 364 | 340 | 704 | 193 | 188 | 381 | 87 | 63 | 150 | ------ | ------ | ------ | 644 | 591 | 1,235 | 57.00 | 30.85 | 12.15 | ------ |
| Albia | 1,780 | 1,799 | 3,579 | 494 | 515 | 1,009 | 231 | 181 | 412 | 75 | 63 | 138 | 2,580 | 2,558 | 5,138 | 69.66 | 19.64 | 8.02 | 2.68 |
| Algona | 1,115 | 1,082 | 2,197 | 445 | 557 | 1,002 | 213 | 177 | 390 | 3 | 1 | 4 | 1,776 | 1,817 | 3,593 | 61.15 | 27.89 | 10.85 | .11 |
| Allerton | 440 | 503 | 943 | 33 | 25 | 58 | 8 | 6 | 14 | ------ | ------ | ------ | 481 | 534 | 1,015 | 92.91 | 5.71 | 1.38 | ------ |
| Alta | 207 | 224 | 431 | 172 | 198 | 370 | 143 | 134 | 277 | ------ | ------ | ------ | 522 | 556 | 1,078 | 39.98 | 34.42 | 25.7 | ------ |
| Ames | 1,894 | 1,898 | 3,792 | 417 | 512 | 929 | 197 | 157 | 354 | 10 | 6 | 16 | 2,518 | 2,573 | 5,091 | 74.48 | 18.25 | 6.96 | .31 |
| Anamosa | 1,115 | 916 | 2,031 | 287 | 259 | 546 | 112 | 77 | 189 | 48 | 8 | 56 | 1,562 | 1,260 | 2,822 | 71.97 | 19.35 | 6.7 | 1.98 |
| Anita | 473 | 488 | 961 | 87 | 89 | 176 | 41 | 32 | 73 | ------ | ------ | ------ | 601 | 609 | 1,210 | 79.42 | 14.55 | 6.03 | ------ |
| Atlantic | 1,570 | 1,719 | 3,289 | 551 | 592 | 1,143 | 308 | 266 | 574 | 18 | 15 | 33 | 2,447 | 2,592 | 5,039 | 65.27 | 22.68 | 11.39 | .66 |
| Audubon | 538 | 593 | 1,131 | 295 | 288 | 583 | 213 | 157 | 370 | ------ | ------ | ------ | 1,046 | 1,038 | 2,084 | 54.27 | 27.97 | 17.76 | ------ |
| Avoca | 391 | 408 | 799 | 242 | 271 | 513 | 166 | 162 | 328 | 4 | 4 | 8 | 803 | 845 | 1,648 | 48.49 | 31.13 | 19.9 | .48 |
| Bedford | 820 | 924 | 1,744 | 66 | 82 | 148 | 19 | 13 | 32 | 9 | 8 | 17 | 914 | 1,027 | 1,941 | 89.85 | 7.62 | 1.65 | .83 |
| Belle Plaine | 1,214 | 1,218 | 2,432 | 386 | 471 | 857 | 223 | 149 | 372 | 3 | 4 | 7 | 1,826 | 1,842 | 3,668 | 66.3 | 23.36 | 10.14 | .2 |
| Bellevue | 388 | 385 | 773 | 346 | 377 | 723 | 99 | 113 | 212 | ------ | ------ | ------ | 833 | 875 | 1,708 | 45.26 | 42.33 | 12.41 | ------ |
| Belmond | 400 | 392 | 792 | 209 | 256 | 465 | 97 | 64 | 161 | 1 | ------ | 1 | 707 | 712 | 1,419 | 55.81 | 32.77 | 11.35 | .07 |
| Bettendorf | 283 | 235 | 518 | 166 | 212 | 378 | 371 | 109 | 480 | ------ | ------ | ------ | 820 | 556 | 1,376 | 37.65 | 27.47 | 34.88 | ------ |

**Table No. 17.**

| City or Town | Native Born White Native Parents | | | Native Born White Foreign or Mixed Parentage | | | Foreign Born White | | | Colored All Nativities | | | Grand Total | | | Per Cent | | | |
|---|---|---|---|---|---|---|---|---|---|---|---|---|---|---|---|---|---|---|---|
| | Male. | Female. | Total. | Male. | Female. | Total. | Male. | Female. | Total. | Male. | Female. | Total. | Male. | Female. | Total. | Native born white native parents | Native born white foreign or mixed parentage | Foreign born white | Colored |
| Bloomfield | 1,016 | 1,058 | 2,074 | 51 | 77 | 128 | 21 | 20 | 41 | 18 | 21 | 39 | 1,106 | 1,176 | 2,282 | 90.88 | 5.61 | 1.8 | 1.71 |
| Boone | 3,995 | 3,697 | 7,692 | 1,528 | 1,578 | 3,106 | 785 | 576 | 1,361 | 52 | 42 | 94 | 6,360 | 5,893 | 12,253 | 62.78 | 25.35 | 11.11 | .76 |
| Brighton | 428 | 462 | 890 | 59 | 47 | 106 | 19 | 8 | 27 | ------ | ------ | ------ | 506 | 517 | 1,023 | 87.00 | 10.36 | 2.64 | ------ |
| Britt | 398 | 361 | 759 | 232 | 231 | 463 | 123 | 93 | 216 | 3 | 4 | 7 | 756 | 689 | 1,445 | 52.53 | 32.04 | 14.95 | .48 |
| Brooklyn | 549 | 543 | 1,092 | 137 | 124 | 261 | 77 | 52 | 129 | 3 | ------ | 3 | 766 | 719 | 1,485 | 73.53 | 17.58 | 8.69 | .2 |
| Burlington | 5,971 | 6,084 | 12,055 | 3,860 | 4,612 | 8,472 | 1,740 | 1,639 | 3,379 | 190 | 165 | 355 | 11,761 | 12,500 | 24,261 | 49.69 | 34.92 | 13.93 | 1.46 |
| Carroll | 962 | 1,013 | 1,975 | 655 | 811 | 1,466 | 329 | 229 | 558 | 22 | 10 | 32 | 1,968 | 2,063 | 4,031 | 49.00 | 36.37 | 13.84 | .79 |
| Cascade | 309 | 336 | 645 | 251 | 276 | 527 | 70 | 74 | 144 | ------ | ------ | ------ | 630 | 686 | 1,316 | 49.01 | 40.05 | 10.94 | ------ |
| Cedar Falls | 1,640 | 1,891 | 3,531 | 803 | 969 | 1,772 | 532 | 441 | 973 | 7 | 1 | 8 | 2,982 | 3,302 | 6,284 | 56.19 | 28.20 | 15.48 | .13 |
| Cedar Rapids | 10,728 | 10,857 | 21,585 | 5,404 | 6,329 | 11,733 | 3,933 | 2,971 | 6,904 | 225 | 220 | 445 | 20,290 | 20,377 | 40,667 | 53.08 | 28.85 | 16.98 | 1.09 |
| Centerville | 2,607 | 2,785 | 5,392 | 628 | 597 | 1,225 | 502 | 342 | 844 | 179 | 163 | 342 | 3,916 | 3,887 | 7,803 | 69.1 | 15.7 | 10.82 | 4.38 |
| Chariton | 1,864 | 1,975 | 3,839 | 466 | 422 | 888 | 255 | 188 | 443 | 32 | 33 | 65 | 2,617 | 2,618 | 5,235 | 73.34 | 16.96 | 8.46 | 1.24 |
| Charles City | 1,778 | 1,923 | 3,701 | 890 | 992 | 1,882 | 401 | 386 | 787 | 3 | 1 | 4 | 3,072 | 3,302 | 6,374 | 58.06 | 29.53 | 12.35 | .06 |
| Cherokee | 1,505 | 1,500 | 3,005 | 511 | 623 | 1,134 | 330 | 234 | 564 | 1 | ------ | 1 | 2,347 | 2,357 | 4,704 | 63.88 | 24.11 | 11.99 | .02 |
| Cincinnati | 670 | 674 | 1,344 | 110 | 81 | 191 | 55 | 39 | 94 | ------ | ------ | ------ | 835 | 794 | 1,629 | 82.5 | 11.73 | 5.77 | ------ |
| Clarinda | 1,856 | 1,963 | 3,819 | 196 | 182 | 378 | 49 | 35 | 84 | 101 | 96 | 197 | 2,202 | 2,276 | 4,478 | 85.28 | 8.44 | 1.88 | 4.4 |
| Clarion | 874 | 850 | 1,724 | 264 | 310 | 574 | 167 | 84 | 251 | 4 | ------ | 4 | 1,309 | 1,244 | 2,553 | 67.53 | 22.48 | 9.83 | .16 |
| Clear Lake | 754 | 760 | 1,514 | 333 | 417 | 750 | 269 | 203 | 472 | 1 | 4 | 5 | 1,357 | 1,384 | 2,741 | 55.24 | 27.36 | 17.22 | .18 |
| Clinton | 5,924 | 5,982 | 11,906 | 4,467 | 4,751 | 9,218 | 2,646 | 2,070 | 4,716 | 131 | 120 | 251 | 13,168 | 12,923 | 26,091 | 45.63 | 35.33 | 18.08 | .96 |
| Colfax | 782 | 750 | 1,532 | 349 | 305 | 654 | 169 | 141 | 310 | 47 | 64 | 111 | 1,347 | 1,260 | 2,607 | 58.76 | 25.09 | 11.89 | 4.26 |
| Columbus Junction | 461 | 494 | 955 | 59 | 66 | 125 | 15 | 11 | 26 | 1 | ------ | 1 | 536 | 571 | 1,107 | 86.27 | 11.29 | 2.35 | .09 |
| Coon Rapids | 476 | 493 | 969 | 92 | 89 | 181 | 37 | 31 | 68 | ------ | ------ | ------ | 605 | 613 | 1,218 | 79.56 | 14.86 | 5.58 | ------ |
| Corning | 759 | 741 | 1,500 | 144 | 144 | 288 | 44 | 41 | 85 | 6 | 5 | 11 | 953 | 931 | 1,884 | 79.62 | 15.29 | 4.51 | .58 |
| Correctionville | 414 | 374 | 788 | 93 | 105 | 198 | 36 | 34 | 70 | ------ | ------ | ------ | 543 | 513 | 1,056 | 74.62 | 18.75 | 6.63 | ------ |
| Corydon | 735 | 822 | 1,557 | 68 | 76 | 144 | 35 | 21 | 56 | ------ | ------ | ------ | 838 | 919 | 1,757 | 88.62 | 8.2 | 3.18 | ------ |
| Council Bluffs | 9,509 | 9,536 | 19,045 | 3,704 | 4,118 | 7,822 | 2,236 | 1,841 | 4,077 | 224 | 186 | 410 | 15,673 | 15,681 | 31,354 | 60.74 | 24.95 | 13. | 1.31 |
| Cresco | 868 | 901 | 1,769 | 480 | 589 | 1,069 | 183 | 165 | 348 | 8 | 5 | 13 | 1,539 | 1,660 | 3,199 | 55.3 | 33.42 | 10.88 | .4 |
| Creston | 2,725 | 2,721 | 5,446 | 659 | 794 | 1,453 | 333 | 298 | 631 | 25 | 17 | 42 | 3,742 | 3,830 | 7,572 | 71.92 | 19.19 | 8.34 | .55 |
| Davenport | 10,881 | 10,670 | 21,551 | 8,584 | 9,425 | 18,009 | 4,396 | 3,899 | 8,295 | 336 | 292 | 628 | 24,197 | 24,286 | 48,483 | 44.45 | 37.15 | 17.11 | 1.29 |
| Decorah | 744 | 871 | 1,615 | 720 | 965 | 1,685 | 367 | 354 | 721 | ------ | ------ | ------ | 1,831 | 2,190 | 4,021 | 40.16 | 41.91 | 17.93 | ------ |

| | | | | | | | | | | | | | | | | | | | | |
|---|---|---|---|---|---|---|---|---|---|---|---|---|---|---|---|---|---|---|---|---|
| Denison | 722 | 729 | 1,451 | 635 | 639 | 1,274 | 363 | 367 | 730 | ------ | ------ | ------ | 1,720 | 1,735 | 3,455 | 42.00 | 36.87 | 21.13 | ------ |
| Des Moines | 32,767 | 33,764 | 66,531 | 11,023 | 12,029 | 23,052 | 6,742 | 5,265 | 12,007 | 2,049 | 2,013 | 4,062 | 52,581 | 53,071 | 105,652 | 62.96 | 21.82 | 11.36 | 3.84 |
| De Witt | 432 | 501 | 933 | 318 | 363 | 681 | 126 | 137 | 263 | ------ | ------ | ------ | 876 | 1,001 | 1,877 | 49.71 | 36.28 | 14.01 | ------ |
| Dows | 272 | 299 | 571 | 148 | 153 | 301 | 71 | 58 | 129 | ------ | ------ | ------ | 491 | 510 | 1,001 | 57.04 | 30.07 | 12.89 | ------ |
| Dubuque | 9,387 | 9,519 | 18,906 | 7,958 | 9,115 | 17,073 | 3,203 | 2,544 | 5,747 | 43 | 26 | 69 | 20,591 | 21,204 | 41,795 | 45.23 | 40.85 | 13.75 | .17 |
| Dunlap | 463 | 487 | 950 | 151 | 162 | 313 | 66 | 61 | 127 | 2 | 1 | 3 | 682 | 711 | 1,393 | 68.20 | 22.47 | 9.12 | .21 |
| Dyersville | 406 | 437 | 843 | 382 | 454 | 836 | 107 | 98 | 205 | 1 | ------ | 1 | 896 | 989 | 1,885 | 44.72 | 44.35 | 10.88 | .05 |
| Eagle Grove | 1,136 | 1,030 | 2,166 | 570 | 658 | 1,228 | 376 | 266 | 642 | 2 | ------ | 2 | 2,084 | 1,954 | 4,038 | 53.64 | 30.41 | 15.9 | .05 |
| Eddyville | 374 | 443 | 817 | 93 | 90 | 183 | 26 | 20 | 46 | ------ | ------ | ------ | 493 | 553 | 1,046 | 78.11 | 17.49 | 4.40 | ------ |
| Eldon | 910 | 867 | 1,777 | 106 | 92 | 198 | 30 | 18 | 48 | 4 | 3 | 7 | 1,050 | 980 | 2,030 | 87.54 | 9.75 | 2.36 | .35 |
| Eldora | 899 | 983 | 1,882 | 296 | 287 | 583 | 133 | 122 | 255 | ------ | ------ | ------ | 1,328 | 1,392 | 2,720 | 69.19 | 21.43 | 9.38 | ------ |
| Elkader | 282 | 337 | 619 | 207 | 247 | 454 | 68 | 72 | 140 | ------ | ------ | ------ | 557 | 656 | 1,213 | 51.03 | 37.43 | 11.54 | ------ |
| Emmetsburg | 715 | 670 | 1,385 | 453 | 483 | 936 | 168 | 158 | 326 | ------ | ------ | ------ | 1,336 | 1,311 | 2,647 | 52.32 | 35.36 | 12.32 | ------ |
| Estherville | 1,267 | 1,245 | 2,512 | 523 | 618 | 1,141 | 243 | 211 | 454 | 7 | 9 | 16 | 2,040 | 2,083 | 4,123 | 60.93 | 27.67 | 11.01 | .39 |
| Fairfield | 2,423 | 2,544 | 4,967 | 373 | 414 | 787 | 161 | 107 | 268 | 46 | 45 | 91 | 3,003 | 3,110 | 6,113 | 81.25 | 12.87 | 4.38 | 1.50 |
| Farmington | 432 | 508 | 940 | 96 | 104 | 200 | 29 | 21 | 50 | 2 | 2 | 4 | 559 | 635 | 1,194 | 78.73 | 16.75 | 4.19 | .33 |
| Fayette | 416 | 479 | 895 | 91 | 135 | 226 | 26 | 25 | 51 | 1 | 2 | 3 | 534 | 641 | 1,175 | 76.17 | 19.23 | 4.34 | .26 |
| Fonda | 364 | 360 | 724 | 135 | 150 | 285 | 47 | 50 | 97 | ------ | ------ | ------ | 546 | 560 | 1,106 | 65.46 | 25.77 | 8.77 | ------ |
| Forest City | 470 | 476 | 946 | 424 | 426 | 850 | 187 | 145 | 332 | 5 | 2 | 7 | 1,086 | 1,049 | 2.135 | 44.31 | 39.81 | 15.55 | .33 |
| Fort Dodge | 5,333 | 5,191 | 10,524 | 2,883 | 3,100 | 5,983 | 1,589 | 1,141 | 2,730 | 74 | 61 | 135 | 9,879 | 9,493 | 19,372 | 54.33 | 30.89 | 14.09 | .69 |
| Fort Madison | 3,329 | 3,095 | 6,424 | 1,083 | 1,105 | 2,188 | 381 | 263 | 644 | 163 | 88 | 251 | 4,956 | 4,551 | 9,507 | 67.57 | 23.02 | 6.77 | 2.64 |
| Garner | 318 | 317 | 635 | 164 | 226 | 390 | 107 | 93 | 200 | 1 | ------ | 1 | 590 | 636 | 1,226 | 51.80 | 31.81 | 16.31 | .08 |
| Glenwood | 1,342 | 1,405 | 2,747 | 178 | 211 | 389 | 69 | 41 | 110 | 21 | 24 | 45 | 1,610 | 1,681 | 3,291 | 83.47 | 11.82 | 3.34 | 1.37 |
| Greene | 418 | 405 | 823 | 152 | 190 | 342 | 79 | 68 | 147 | 1 | 2 | 3 | 650 | 665 | 1,315 | 62.59 | 26.00 | 11.18 | .23 |
| Greenfield | 652 | 706 | 1,358 | 92 | 108 | 200 | 31 | 26 | 57 | 5 | 4 | 9 | 780 | 844 | 1,624 | 83.62 | 12.32 | 3.51 | .55 |
| Grinnell | 1,818 | 2,024 | 3,842 | 363 | 472 | 835 | 179 | 177 | 356 | 15 | 13 | 28 | 2,375 | 2,686 | 5,061 | 75.92 | 16.50 | 7.03 | .55 |
| Griswold | 423 | 435 | 858 | 112 | 88 | 200 | 48 | 42 | 90 | ------ | ------ | ------ | 583 | 565 | 1,148 | 74.74 | 17.42 | 7.84 | ------ |
| Grundy Center | 448 | 445 | 893 | 221 | 278 | 499 | 115 | 110 | 225 | 8 | 4 | 12 | 792 | 837 | 1,629 | 54.82 | 30.63 | 13.81 | .74 |
| Guthrie Center | 736 | 757 | 1,493 | 65 | 83 | 148 | 20 | 15 | 35 | 1 | 1 | 2 | 822 | 856 | 1,678 | 88.98 | 8.82 | 2.08 | .12 |
| Guttenberg | 386 | 430 | 816 | 379 | 442 | 821 | 124 | 125 | 249 | ------ | ------ | ------ | 889 | 997 | 1,886 | 43.27 | 43.53 | 13.20 | ------ |
| Hamburg | 959 | 930 | 1,889 | 116 | 113 | 229 | 36 | 40 | 76 | 7 | 3 | 10 | 1,118 | 1,086 | 2,204 | 85.71 | 10.39 | 3.45 | .45 |
| Hampton | 958 | 951 | 1,909 | 389 | 424 | 813 | 140 | 146 | 286 | 11 | 6 | 17 | 1,498 | 1,527 | 3,025 | 63.11 | 26.88 | 9.45 | .56 |
| Harlan | 810 | 900 | 1,710 | 343 | 370 | 713 | 227 | 175 | 402 | ------ | ------ | ------ | 1,380 | 1,445 | 2,825 | 60.53 | 25.24 | 14.23 | ------ |
| Hartley | 262 | 263 | 525 | 198 | 195 | 393 | 97 | 100 | 197 | ------ | ------ | ------ | 557 | 558 | 1,115 | 47.09 | 35.24 | 17.67 | ------ |
| Hawarden | 634 | 586 | 1,220 | 281 | 297 | 578 | 140 | 106 | 246 | 1 | ------ | 1 | 1,056 | 989 | 2,045 | 59.66 | 28.26 | 12.03 | .05 |
| Holstein | 161 | 158 | 319 | 216 | 261 | 477 | 194 | 147 | 341 | ------ | ------ | ------ | 571 | 566 | 1,137 | 28.06 | 41.95 | 29.99 | ------ |
| Humboldt | 573 | 630 | 1,203 | 279 | 307 | 586 | 147 | 124 | 271 | ------ | 1 | 1 | 999 | 1,062 | 2,061 | 58.37 | 28.43 | 13.15 | .05 |
| Humeston | 457 | 478 | 935 | 34 | 48 | 82 | 11 | 6 | 17 | ------ | ------ | ------ | 502 | 532 | 1,034 | 90.43 | 7.93 | 1.64 | ------ |
| Ida Grove | 719 | 746 | 1,465 | 167 | 220 | 387 | 129 | 107 | 236 | 1 | 1 | 2 | 1,016 | 1,074 | 2,090 | 70.09 | 18.52 | 11.29 | .10 |
| Independence | 1,131 | 1,322 | 2,453 | 412 | 483 | 895 | 166 | 166 | 332 | 2 | 1 | 3 | 1,711 | 1,972 | 3,683 | 66.6 | 24.3 | 9.02 | .08 |

**Table No. 17.**

| City or Town | Native Born White Native Parents | | | Native Born White Foreign or Mixed Parentage | | | Foreign Born White | | | Colored All Nativities | | | Grand Total | | | Per Cent | | | |
|---|---|---|---|---|---|---|---|---|---|---|---|---|---|---|---|---|---|---|---|
| | Male. | Female. | Total. | Male. | Female. | Total. | Male. | Female. | Total. | Male. | Female. | Total. | Male. | Female. | Total. | Native born white native parents | Native born white foreign or mixed parentage | Foreign born white | Colored |
| Indianola | 1,345 | 1,726 | 3,071 | 134 | 172 | 306 | 59 | 42 | 101 | 7 | 10 | 17 | 1,545 | 1,950 | 3,495 | 87.87 | 8.76 | 2.89 | .48 |
| Iowa City | 3,506 | 3,859 | 7,365 | 1,531 | 1,836 | 3,367 | 578 | 614 | 1,192 | 75 | 34 | 109 | 5,690 | 6,343 | 12,033 | 61.21 | 27.98 | 9.90 | .91 |
| Iowa Falls | 1,248 | 1,277 | 2,525 | 435 | 439 | 874 | 196 | 114 | 310 | 3 | 4 | 7 | 1,882 | 1,834 | 3,716 | 67.95 | 23.52 | 8.34 | .19 |
| Jefferson | 1,173 | 1,275 | 2,448 | 240 | 264 | 504 | 91 | 59 | 150 | 1 | ------ | 1 | 1,505 | 1,598 | 3,103 | 78.89 | 16.24 | 4.84 | .03 |
| Jewell | 183 | 214 | 397 | 216 | 194 | 410 | 145 | 122 | 267 | ------ | ------ | ------ | 544 | 530 | 1,074 | 36.97 | 38.17 | 24.86 | ------ |
| Keokuk | 4,602 | 4,773 | 9,375 | 1,630 | 1,924 | 3,554 | 598 | 532 | 1,130 | 573 | 607 | 1,180 | 7,403 | 7,836 | 15,239 | 61.52 | 23.32 | 7.42 | 7.74 |
| Keosauqua | 425 | 433 | 858 | 44 | 48 | 92 | 10 | 8 | 18 | 25 | 25 | 50 | 504 | 514 | 1,018 | 84.28 | 9.04 | 1.77 | 4.91 |
| Keota | 443 | 455 | 898 | 61 | 75 | 136 | 22 | 15 | 37 | ------ | ------ | ------ | 526 | 545 | 1,071 | 83.85 | 12.70 | 3.45 | ------ |
| Kingsley | 353 | 348 | 701 | 131 | 140 | 271 | 43 | 35 | 78 | 2 | ------ | 2 | 529 | 523 | 1,052 | 66.64 | 25.76 | 7.41 | .19 |
| Knoxville | 1,386 | 1,487 | 2,873 | 170 | 202 | 372 | 62 | 45 | 107 | 99 | 90 | 189 | 1,717 | 1,824 | 3,541 | 81.14 | 10.50 | 3.02 | 5.34 |
| Lake City | 829 | 944 | 1,773 | 165 | 161 | 326 | 69 | 54 | 123 | 2 | ------ | 2 | 1,065 | 1,159 | 2,224 | 79.72 | 14.66 | 5.53 | .09 |
| Lake Mills | 254 | 284 | 538 | 302 | 351 | 653 | 166 | 123 | 289 | ------ | ------ | ------ | 722 | 758 | 1,480 | 36.35 | 44.12 | 19.53 | ------ |
| Lamoni | 634 | 704 | 1,338 | 153 | 154 | 307 | 70 | 63 | 133 | ------ | ------ | ------ | 857 | 921 | 1,778 | 75.25 | 17.27 | 7.48 | ------ |
| Lansing | 367 | 395 | 762 | 296 | 357 | 653 | 119 | 121 | 240 | ------ | ------ | ------ | 782 | 873 | 1,655 | 46.04 | 39.46 | 14.50 | ------ |
| LaPorte City | 602 | 578 | 1,180 | 118 | 159 | 277 | 49 | 28 | 77 | 3 | 4 | 7 | 772 | 769 | 1,541 | 76.57 | 17.98 | 5.00 | .45 |
| Lehigh | 370 | 361 | 731 | 142 | 126 | 268 | 196 | 95 | 291 | ------ | ------ | ------ | 708 | 582 | 1,290 | 56.66 | 20.78 | 22.56 | ------ |
| LeMars | 1,121 | 1,124 | 2,245 | 877 | 1,026 | 1,903 | 504 | 418 | 922 | ------ | ------ | ------ | 2,502 | 2,568 | 5,070 | 44.28 | 37.53 | 18.19 | ------ |
| Lenox | 522 | 499 | 1,021 | 102 | 131 | 233 | 31 | 35 | 66 | ------ | ------ | ------ | 655 | 665 | 1,320 | 77.35 | 17.65 | 5.00 | ------ |
| Leon | 982 | 1,030 | 2,012 | 66 | 84 | 150 | 21 | 13 | 34 | ------ | 3 | 3 | 1,069 | 1,130 | 2,199 | 91.50 | 6.82 | 1.55 | .13 |
| Logan | 671 | 670 | 1,341 | 97 | 109 | 206 | 54 | 27 | 81 | 8 | 5 | 13 | 830 | 811 | 1,641 | 81.72 | 12.55 | 4.94 | .79 |
| McGregor | 400 | 399 | 799 | 167 | 195 | 362 | 40 | 42 | 82 | 1 | ------ | 1 | 608 | 636 | 1,244 | 64.23 | 29.10 | 6.59 | .08 |
| Madrid | 378 | 360 | 738 | 187 | 216 | 403 | 183 | 124 | 307 | 1 | ------ | 1 | 749 | 700 | 1,449 | 50.93 | 27.81 | 21.19 | .07 |
| Malvern | 514 | 500 | 1,014 | 84 | 106 | 190 | 33 | 17 | 50 | ------ | ------ | ------ | 631 | 623 | 1,254 | 80.86 | 15.15 | 3.99 | ------ |
| Manchester | 1,033 | 1,184 | 2,217 | 286 | 374 | 660 | 104 | 120 | 224 | 1 | ------ | 1 | 1,424 | 1,678 | 3,102 | 71.47 | 21.28 | 7.22 | .03 |
| Manilla | 325 | 335 | 660 | 165 | 151 | 316 | 75 | 45 | 120 | 15 | 13 | 28 | 580 | 544 | 1,124 | 58.72 | 28.11 | 10.68 | 2.49 |
| Manning | 301 | 280 | 581 | 302 | 332 | 634 | 223 | 170 | 393 | 3 | ------ | 3 | 829 | 782 | 1,611 | 36.06 | 39.35 | 24.40 | .19 |
| Manson | 339 | 354 | 693 | 221 | 215 | 436 | 91 | 84 | 175 | 3 | 2 | 5 | 654 | 655 | 1,309 | 52.94 | 33.31 | 13.37 | .38 |
| Mapleton | 403 | 373 | 776 | 151 | 151 | 302 | 61 | 61 | 122 | ------ | ------ | ------ | 615 | 585 | 1,200 | 64.67 | 25.17 | 10.16 | ------ |
| Maquoketa | 1,292 | 1,372 | 2,664 | 364 | 441 | 805 | 155 | 152 | 307 | ------ | ------ | ------ | 1,811 | 1,965 | 3,776 | 70.55 | 21.32 | 8.13 | ------ |
| Marengo | 650 | 700 | 1,350 | 226 | 253 | 479 | 106 | 100 | 206 | 1 | 1 | 2 | 983 | 1,054 | 2,037 | 66.27 | 23.52 | 10.11 | .10 |

| | | | | | | | | | | | | | | | | | | | |
|---|---|---|---|---|---|---|---|---|---|---|---|---|---|---|---|---|---|---|---|
| Marion | 1,706 | 1,711 | 3,417 | 407 | 467 | 874 | 236 | 118 | 354 | 21 | 9 | 30 | 2,370 | 2,305 | 4,675 | 73.09 | 18.70 | 7.57 | .64 |
| Marshalltown | 5,616 | 5,481 | 11,097 | 1,520 | 1,729 | 3,249 | 839 | 687 | 1,526 | 96 | 97 | 193 | 8,071 | 7,994 | 16,065 | 69.08 | 20.22 | 9.5 | 1.2 |
| Mason City | 4,890 | 4,478 | 9,368 | 2,008 | 2,206 | 4,214 | 2,403 | 954 | 3,357 | 124 | 89 | 213 | 9,425 | 7,727 | 17,152 | 54.62 | 24.57 | 19.57 | 1.24 |
| Missouri Valley | 1,297 | 1,212 | 2,509 | 379 | 412 | 791 | 287 | 160 | 447 | 12 | 5 | 17 | 1,975 | 1,789 | 3,764 | 66.66 | 21.01 | 11.88 | .45 |
| Montezuma | 506 | 557 | 1,063 | 102 | 101 | 203 | 35 | 25 | 60 | ------ | ------ | ------ | 643 | 683 | 1,326 | 80.17 | 15.31 | 4.52 | ------ |
| Monticello | 609 | 660 | 1,269 | 314 | 355 | 669 | 122 | 97 | 219 | 2 | ------ | 2 | 1,047 | 1,112 | 2,159 | 58.78 | 30.98 | 10.14 | .1 |
| Moulton | 620 | 621 | 1,241 | 39 | 49 | 88 | 10 | 8 | 18 | 1 | 4 | 5 | 670 | 682 | 1,352 | 91.79 | 6.51 | 1.33 | .37 |
| Mount Ayr | 751 | 780 | 1,531 | 71 | 75 | 146 | 19 | 11 | 30 | 1 | ------ | 1 | 842 | 866 | 1,708 | 89.64 | 8.55 | 1.76 | .05 |
| Mount Pleasant | 1,439 | 1,676 | 3,115 | 249 | 310 | 559 | 88 | 86 | 174 | 122 | 119 | 241 | 1,898 | 2,191 | 4,089 | 76.18 | 13.67 | 4.26 | 5.89 |
| Mount Vernon | 560 | 685 | 1,245 | 103 | 141 | 244 | 42 | 33 | 75 | 3 | 1 | 4 | 708 | 860 | 1,568 | 79.40 | 15.56 | 4.78 | .26 |
| Muscatine | 4,512 | 4,636 | 9,148 | 2,126 | 2,398 | 4,524 | 1,085 | 920 | 2,005 | 57 | 51 | 108 | 7,780 | 8,005 | 15,785 | 57.95 | 28.66 | 12.70 | .69 |
| Mystic | 714 | 692 | 1,406 | 340 | 358 | 698 | 319 | 216 | 535 | 30 | 26 | 56 | 1,403 | 1,292 | 2,695 | 52.17 | 25.9 | 19.85 | 2.03 |
| Nashua | 402 | 441 | 843 | 152 | 176 | 328 | 52 | 59 | 111 | ------ | ------ | ------ | 606 | 676 | 1,282 | 65.75 | 25.59 | 8.66 | ------ |
| Nevada | 947 | 1,062 | 2,009 | 230 | 247 | 477 | 116 | 78 | 194 | 3 | 3 | 6 | 1,296 | 1,390 | 2,686 | 74.79 | 17.76 | 7.23 | .22 |
| New Hampton | 702 | 711 | 1,413 | 471 | 499 | 970 | 156 | 125 | 281 | ------ | ------ | ------ | 1,329 | 1,335 | 2,664 | 53.04 | 36.41 | 10.55 | ------ |
| New London | 457 | 517 | 974 | 70 | 75 | 145 | 27 | 16 | 43 | ------ | ------ | ------ | 554 | 608 | 1,162 | 83.82 | 12.48 | 3.7 | ------ |
| New Sharon | 507 | 523 | 1,030 | 64 | 88 | 152 | 19 | 22 | 41 | 1 | 1 | 2 | 591 | 634 | 1,225 | 84.08 | 12.41 | 3.35 | .16 |
| Newton | 1,870 | 2,022 | 3,892 | 401 | 470 | 871 | 197 | 165 | 362 | 22 | 18 | 40 | 2,490 | 2,675 | 5,165 | 75.35 | 16.86 | 7.01 | .78 |
| Nora Springs | 353 | 416 | 769 | 118 | 129 | 247 | 69 | 62 | 131 | 1 | ------ | 1 | 541 | 607 | 1,148 | 66.99 | 21.52 | 11.41 | .08 |
| Northwood | 329 | 341 | 670 | 246 | 333 | 579 | 153 | 122 | 275 | 1 | ------ | 1 | 729 | 796 | 1,525 | 43.93 | 37.97 | 18.03 | .07 |
| Oakland | 501 | 525 | 1,026 | 70 | 60 | 130 | 22 | 18 | 40 | ------ | ------ | ------ | 593 | 603 | 1,196 | 85.79 | 10.87 | 3.34 | ------ |
| Odebolt | 268 | 303 | 571 | 198 | 228 | 426 | 124 | 115 | 239 | ------ | ------ | ------ | 590 | 646 | 1,236 | 46.2 | 34.47 | 19.33 | ------ |
| Oelwein | 2,185 | 2,024 | 4,209 | 861 | 894 | 1,755 | 781 | 378 | 1,159 | 10 | 4 | 14 | 3,837 | 3,300 | 7,137 | 58.97 | 24.59 | 16.24 | 2.20 |
| Ogden | 331 | 354 | 685 | 226 | 253 | 479 | 126 | 113 | 239 | ------ | ------ | ------ | 683 | 720 | 1,403 | 48.82 | 34.14 | 17.04 | ------ |
| Onawa | 838 | 762 | 1,600 | 207 | 215 | 422 | 91 | 96 | 187 | 1 | ------ | 1 | 1,137 | 1,073 | 2,210 | 72.4 | 19.1 | 8.46 | .04 |
| Orange City | 101 | 115 | 216 | 323 | 381 | 704 | 249 | 248 | 497 | ------ | ------ | ------ | 673 | 744 | 1,417 | 15.25 | 49.68 | 35.07 | ------ |
| Osage | 782 | 955 | 1,737 | 346 | 375 | 721 | 156 | 158 | 314 | 3 | 4 | 7 | 1,287 | 1,492 | 2,779 | 62.50 | 25.95 | 11.30 | .25 |
| Osceola | 1,141 | 1,256 | 2,397 | 110 | 116 | 226 | 41 | 32 | 73 | 10 | 8 | 18 | 1,302 | 1,412 | 2,714 | 88.32 | 8.33 | 2.69 | .66 |
| Oskaloosa | 3,943 | 3,912 | 7,855 | 839 | 852 | 1,691 | 358 | 302 | 660 | 152 | 127 | 279 | 5,292 | 5,193 | 10,485 | 74.92 | 16.13 | 6.29 | 2.66 |
| Ottumwa | 7,997 | 8,189 | 16,186 | 1,864 | 2,099 | 3,963 | 1,018 | 688 | 1,706 | 304 | 278 | 582 | 11,183 | 11,254 | 22,437 | 72.14 | 17.66 | 7.60 | 2.60 |
| Panora | 424 | 539 | 963 | 55 | 61 | 116 | 16 | 12 | 28 | ------ | ------ | ------ | 495 | 612 | 1,107 | 86.99 | 10.48 | 2.53 | ------ |
| Parkersburg | 209 | 216 | 425 | 191 | 182 | 373 | 114 | 113 | 227 | 1 | 1 | 2 | 515 | 512 | 1,027 | 41.38 | 36.32 | 22.10 | .20 |
| Pella | 441 | 507 | 948 | 616 | 708 | 1,324 | 424 | 400 | 824 | ------ | ------ | ------ | 1,481 | 1,615 | 3,096 | 30.62 | 42.76 | 26.62 | ------ |
| Perry | 2,083 | 2,083 | 4,166 | 447 | 493 | 940 | 158 | 123 | 281 | 38 | 30 | 68 | 2,726 | 2,729 | 5,455 | 76.37 | 17.23 | 5.15 | 1.25 |
| Pocahontas | 354 | 352 | 706 | 175 | 204 | 379 | 56 | 53 | 109 | ------ | ------ | ------ | 585 | 609 | 1,194 | 59.13 | 31.74 | 9.13 | ------ |
| Postville | 240 | 272 | 512 | 173 | 178 | 351 | 70 | 70 | 140 | ------ | ------ | ------ | 483 | 520 | 1,003 | 51.05 | 35.00 | 13.95 | ------ |
| Red Oak | 1,924 | 1,983 | 3,907 | 489 | 580 | 1,069 | 296 | 298 | 594 | 17 | 14 | 31 | 2,726 | 2,875 | 5,601 | 69.75 | 19.09 | 10.61 | .55 |
| Reinbeck | 262 | 259 | 521 | 223 | 248 | 471 | 125 | 139 | 264 | 1 | ------ | 1 | 611 | 646 | 1,257 | 41.45 | 37.47 | 21.00 | .08 |
| Remsen | 143 | 138 | 281 | 252 | 305 | 557 | 148 | 110 | 258 | 1 | 1 | 2 | 544 | 554 | 1,098 | 25.59 | 50.73 | 23.50 | .18 |
| Rockford | 398 | 391 | 789 | 115 | 123 | 238 | 64 | 47 | 111 | ------ | ------ | ------ | 577 | 561 | 1,138 | 69.33 | 20.92 | 9.75 | ------ |

**Table No. 17.**

| City or Town | Native Born White Native Parents | | | Native Born White Foreign or Mixed Parentage | | | Foreign Born White | | | Colored All Nativities | | | Grand Total | | | Per Cent | | | |
|---|---|---|---|---|---|---|---|---|---|---|---|---|---|---|---|---|---|---|---|
| | Male. | Female. | Total. | Male. | Female. | Total. | Male. | Female. | Total. | Male. | Female. | Total. | Male. | Female. | Total. | Native born white native parents | Native born white foreign or mixed parentage | Foreign born white | Colored |
| Rock Rapids | 560 | 545 | 1,105 | 317 | 324 | 641 | 148 | 129 | 277 | 5 | 3 | 8 | 1,030 | 1,001 | 2,031 | 54.41 | 31.56 | 13.64 | .39 |
| Rock Valley | 227 | 253 | 480 | 248 | 237 | 485 | 179 | 162 | 341 | ------ | ------ | ------ | 654 | 652 | 1,306 | 36.75 | 37.14 | 26.11 | ------ |
| Rockwell City | 644 | 633 | 1,277 | 212 | 218 | 430 | 75 | 67 | 142 | 10 | 5 | 15 | 941 | 923 | 1,864 | 68.51 | 23.07 | 7.62 | .80 |
| Rolfe | 360 | 360 | 720 | 131 | 146 | 277 | 66 | 51 | 117 | 1 | ------ | 1 | 558 | 557 | 1,115 | 64.57 | 24.84 | 10.50 | .09 |
| Sac City | 931 | 967 | 1,898 | 213 | 224 | 437 | 97 | 81 | 178 | 7 | 1 | 8 | 1,248 | 1,273 | 2,521 | 75.29 | 17.33 | 7.06 | .32 |
| Sanborn | 415 | 415 | 830 | 230 | 216 | 446 | 90 | 87 | 177 | 3 | ------ | 3 | 738 | 718 | 1,456 | 57.01 | 30.63 | 12.16 | .20 |
| Seymour | 856 | 878 | 1,734 | 117 | 148 | 265 | 82 | 59 | 141 | 4 | 2 | 6 | 1,059 | 1,087 | 2,146 | 80.80 | 12.35 | 6.57 | .28 |
| Sheffield | 283 | 290 | 573 | 175 | 148 | 323 | 91 | 48 | 139 | ------ | ------ | ------ | 549 | 486 | 1,035 | 55.36 | 31.21 | 13.43 | ------ |
| Sheldon | 891 | 853 | 1,744 | 498 | 568 | 1,066 | 265 | 243 | 508 | 4 | 1 | 5 | 1,658 | 1,665 | 3,323 | 52.48 | 32.08 | 15.29 | .15 |
| Shenandoah | 2,284 | 2,349 | 4,633 | 317 | 388 | 705 | 146 | 130 | 276 | 15 | 8 | 23 | 2,762 | 2,875 | 5,637 | 82.19 | 12.51 | 4.89 | .41 |
| Sibley | 499 | 475 | 974 | 286 | 257 | 543 | 130 | 108 | 238 | ------ | ------ | ------ | 915 | 840 | 1,755 | 55.50 | 30.94 | 13.56 | ------ |
| Sidney | 464 | 506 | 970 | 38 | 42 | 80 | 17 | 7 | 24 | ------ | ------ | ------ | 519 | 555 | 1,074 | 90.32 | 7.45 | 2.23 | ------ |
| Sigourney | 758 | 836 | 1,594 | 188 | 218 | 406 | 46 | 55 | 101 | 6 | 2 | 8 | 998 | 1,111 | 2,109 | 75.58 | 19.25 | 4.79 | .38 |
| Sioux Center | 88 | 96 | 184 | 273 | 309 | 582 | 232 | 210 | 442 | 1 | ------ | 1 | 594 | 615 | 1,209 | 15.22 | 48.14 | 36.55 | .09 |
| Sioux City | 15,896 | 14,455 | 30,351 | 9,089 | 9,228 | 18,317 | 7,458 | 5,078 | 12,536 | 336 | 234 | 570 | 32,779 | 28.995 | 61,774 | 49.13 | 29.65 | 20.29 | .93 |
| Sioux Rapids | 276 | 260 | 536 | 134 | 184 | 318 | 92 | 77 | 169 | ------ | ------ | ------ | 502 | 521 | 1,023 | 52.39 | 31.09 | 16.52 | ------ |
| Spencer | 1,330 | 1,357 | 2,687 | 469 | 536 | 1,005 | 265 | 213 | 478 | 5 | 1 | 6 | 2,069 | 2,107 | 4,176 | 64.34 | 24.07 | 11.45 | .14 |
| Spirit Lake | 589 | 568 | 1,157 | 157 | 182 | 339 | 58 | 48 | 106 | ------ | ------ | ------ | 804 | 798 | 1,602 | 72.22 | 21.16 | 6.62 | ------ |
| State Center | 316 | 310 | 626 | 126 | 134 | 260 | 85 | 66 | 151 | ------ | ------ | ------ | 527 | 510 | 1,037 | 60.37 | 25.07 | 14.56 | ------ |
| Storm Lake | 977 | 1,032 | 2,009 | 365 | 461 | 826 | 174 | 147 | 321 | 2 | ------ | 2 | 1,518 | 1,640 | 3,158 | 63.62 | 26.16 | 10.16 | .06 |
| Story City | 184 | 167 | 351 | 372 | 391 | 763 | 236 | 226 | 462 | ------ | ------ | ------ | 792 | 784 | 1,576 | 22.27 | 48.41 | 29.32 | ------ |
| Strawberry Point | 362 | 388 | 750 | 135 | 174 | 309 | 49 | 49 | 98 | ------ | ------ | ------ | 546 | 611 | 1,157 | 64.82 | 26.71 | 8.47 | ------ |
| Stuart | 667 | 767 | 1,434 | 134 | 170 | 304 | 57 | 54 | 111 | ------ | ------ | ------ | 858 | 991 | 1,849 | 77.56 | 16.44 | 6.00 | ------ |
| Sumner | 336 | 374 | 710 | 270 | 321 | 591 | 146 | 138 | 284 | ------ | ------ | ------ | 752 | 833 | 1,585 | 44.79 | 37.29 | 17.92 | ------ |
| Tabor | 410 | 472 | 882 | 62 | 61 | 123 | 20 | 20 | 40 | 1 | 2 | 3 | 493 | 555 | 1,048 | 84.16 | 11.74 | 3.82 | .28 |

| | | | | | | | | | | | | | | | | | | | |
|---|---|---|---|---|---|---|---|---|---|---|---|---|---|---|---|---|---|---|---|
| Tama | 897 | 903 | 1,800 | 259 | 280 | 539 | 176 | 106 | 282 | ------ | ------ | ------ | 1,332 | 1,289 | 2,621 | 68.68 | 20.56 | 10.76 | ------ |
| Tipton | 792 | 825 | 1,617 | 198 | 218 | 416 | 72 | 63 | 135 | 5 | 3 | 8 | 1,067 | 1,109 | 2,176 | 74.31 | 19.12 | 6.20 | .37 |
| Toledo | 656 | 712 | 1,368 | 123 | 133 | 256 | 42 | 43 | 85 | 6 | 6 | 12 | 827 | 894 | 1,721 | 79.49 | 14.88 | 4.94 | .69 |
| Traer | 388 | 383 | 771 | 184 | 206 | 390 | 114 | 102 | 216 | 1 | ------ | 1 | 687 | 691 | 1,378 | 55.95 | 28.30 | 15.68 | .07 |
| Valley Junction | 1,195 | 1,075 | 2,270 | 277 | 291 | 568 | 100 | 85 | 185 | 3 | ------ | 3 | 1,575 | 1,451 | 3,026 | 75.02 | 18.77 | 6.11 | .10 |
| Villisca | 829 | 906 | 1,735 | 184 | 140 | 324 | 44 | 29 | 73 | ------ | ------ | ------ | 1,057 | 1,075 | 2,132 | 81.38 | 15.20 | 3.42 | ------ |
| Vinton | 1,588 | 1,649 | 3,237 | 250 | 279 | 529 | 92 | 97 | 189 | 2 | ------ | 2 | 1,932 | 2,025 | 3,957 | 81.80 | 13.37 | 4.78 | .05 |
| Walnut | 255 | 246 | 501 | 154 | 165 | 319 | 97 | 91 | 188 | ------ | ------ | ------ | 506 | 502 | 1,008 | 49.7 | 31.65 | 18.65 | ------ |
| Wapello | 644 | 615 | 1,259 | 118 | 106 | 224 | 25 | 23 | 48 | 1 | ------ | 1 | 788 | 744 | 1,532 | 82.18 | 14.62 | 3.13 | .07 |
| Washington | 1,695 | 1,997 | 3,692 | 256 | 322 | 578 | 89 | 88 | 177 | 45 | 52 | 97 | 2,085 | 2,459 | 4,544 | 81.25 | 12.72 | 3.90 | 2.13 |
| Waterloo | 10,616 | 10,595 | 21,211 | 3,678 | 4,188 | 7,866 | 2,295 | 1,330 | 3,625 | 227 | 168 | 395 | 16,816 | 16,281 | 33,097 | 64.09 | 23.77 | 10.95 | 1.19 |
| Waukon | 582 | 609 | 1,191 | 366 | 406 | 772 | 107 | 98 | 205 | ------ | ------ | ------ | 1,055 | 1,113 | 2,168 | 54.94 | 35.60 | 9.46 | ------ |
| Waverly | 1,024 | 1,013 | 2,037 | 486 | 613 | 1,099 | 225 | 192 | 417 | 3 | 5 | 8 | 1,738 | 1,823 | 3,561 | 57.20 | 30.86 | 11.71 | .23 |
| Webster City | 2,118 | 2,150 | 4,268 | 507 | 562 | 1,069 | 271 | 218 | 489 | 4 | 4 | 8 | 2,900 | 2,934 | 5,834 | 73.16 | 18.32 | 8.38 | .14 |
| West Burlington | 185 | 204 | 389 | 215 | 241 | 456 | 139 | 107 | 246 | ------ | ------ | ------ | 539 | 552 | 1,091 | 35.66 | 41.80 | 22.54 | ------ |
| West Liberty | 679 | 743 | 1,422 | 113 | 140 | 253 | 48 | 36 | 84 | ------ | 1 | 1 | 840 | 920 | 1,760 | 80.80 | 14.38 | 4.77 | .05 |
| West Union | 635 | 660 | 1,295 | 156 | 210 | 366 | 60 | 52 | 112 | ------ | ------ | ------ | 851 | 922 | 1,773 | 73.04 | 20.64 | 6.32 | ------ |
| What Cheer | 579 | 592 | 1,171 | 201 | 226 | 427 | 107 | 96 | 203 | 2 | 2 | 4 | 889 | 916 | 1,805 | 64.88 | 23.66 | 11.24 | .22 |
| Williamsburg | 311 | 345 | 656 | 159 | 198 | 357 | 70 | 74 | 144 | ------ | ------ | ------ | 540 | 617 | 1,157 | 56.7 | 30.85 | 12.45 | ------ |
| Wilton | 369 | 364 | 733 | 166 | 171 | 337 | 58 | 47 | 105 | ------ | 1 | 1 | 593 | 583 | 1,176 | 62.33 | 28.66 | 8.93 | .08 |
| Winfield | 410 | 460 | 870 | 46 | 55 | 101 | 22 | 14 | 36 | ------ | ------ | ------ | 478 | 529 | 1,007 | 86.4 | 10.03 | 3.57 | ------ |
| Winterset | 1,192 | 1,332 | 2,524 | 131 | 141 | 272 | 31 | 32 | 63 | 1 | ------ | 1 | 1,355 | 1,505 | 2,860 | 88.25 | 9.51 | 2.20 | .04 |
| Woodbine | 656 | 715 | 1,371 | 95 | 96 | 191 | 27 | 20 | 47 | 3 | 1 | 4 | 781 | 832 | 1,613 | 85.00 | 11.84 | 2.91 | .25 |

# TABLE NO. 18—URBAN POPULATION OF COUNTIES.

## Proportion of Population living in Cities and Towns at three Periods.

| Counties | 1905 | | | 1910 | | | 1915 | | |
|---|---|---|---|---|---|---|---|---|---|
| | Total | Urban | Per cent | Total | Urban | Per cent | Total | Urban | Per cent |
| Adair | 15,110 | 4,197 | 28 | 14,420 | 4,465 | 31 | 14,736 | 4,987 | 33 |
| Adams | 12,262 | 3,259 | 27 | 10,998 | 2,767 | 25 | 11,131 | 3,076 | 27 |
| Allamakee | 18,222 | 5,415 | 30 | 17,328 | 5,404 | 31 | 17,298 | 5,946 | 34 |
| Appanoose | 27,193 | 12,142 | 45 | 28,701 | 14,756 | 51 | 30,548 | 16,423 | 54 |
| Audubon | 12,937 | 2,979 | 23 | 12,671 | 3,271 | 26 | 12,590 | 3,657 | 29 |
| Benton | 24,117 | 10,382 | 43 | 23,156 | 9,983 | 43 | 24,591 | 11,870 | 48 |
| Black Hawk | 36,617 | 25,321 | 69 | 44,865 | 33,586 | 75 | 53,469 | 41,633 | 78 |
| Boone | 27,604 | 13,390 | 49 | 27,626 | 14,133 | 51 | 29,696 | 16,405 | 55 |
| Bremer | 15,973 | 6,601 | 41 | 15,843 | 6,521 | 41 | 16,968 | 7,637 | 45 |
| Buchanan | 19,134 | 7,558 | 40 | 19,748 | 7,257 | 37 | 19,333 | 8,032 | 42 |
| Buena Vista | 15,907 | 5,673 | 36 | 15,981 | 5,904 | 37 | 17,212 | 7,592 | 44 |
| Butler | 17,636 | 6,571 | 37 | 17,119 | 5,990 | 35 | 18,014 | 6,575 | 36 |
| Calhoun | 17,308 | 7,569 | 44 | 17,090 | 7,374 | 42 | 17,808 | 8,110 | 45 |
| Carroll | 20,512 | 8,565 | 42 | 20,117 | 9,015 | 45 | 20,997 | 10,200 | 48 |
| Cass | 20,217 | 9,207 | 46 | 19,047 | 8,777 | 46 | 19,787 | 9,711 | 49 |
| Cedar | 18,368 | 6,152 | 33 | 17,765 | 6,228 | 35 | 17,623 | 6,601 | 37 |
| Cerro Gordo | 21,534 | 12,090 | 56 | 25,011 | 15,259 | 57 | 31,734 | 22,108 | 70 |
| Cherokee | 15,962 | 6,465 | 40 | 16,741 | 7,673 | 46 | 16,591 | 7,738 | 47 |
| Chickasaw | 15,928 | 5,620 | 35 | 15,375 | 5,452 | 35 | 16,089 | 6,147 | 38 |
| Clarke | 11,639 | 4,124 | 35 | 10,736 | 3,735 | 35 | 11,028 | 4,041 | 27 |
| Clay | 12,711 | 4,185 | 33 | 12,766 | 4,282 | 33 | 14,656 | 6,116 | 42 |
| Clayton | 26,734 | 8,657 | 32 | 25,576 | 9,140 | 36 | 25,129 | 9,717 | 39 |
| Clinton | 42,793 | 27,794 | 65 | 45,394 | 30,545 | 67 | 45,839 | 32,220 | 70 |
| Crawford | 21,000 | 7,561 | 36 | 20,041 | 7,429 | 37 | 20,581 | 8,687 | 42 |
| Dallas | 23,035 | 10,138 | 44 | 23,628 | 11,111 | 47 | 25,610 | 12,494 | 49 |
| Davis | 14,266 | 2,603 | 18 | 13,315 | 2,659 | 20 | 13,177 | 3,264 | 25 |
| Decatur | 17,044 | 6,567 | 39 | 16,347 | 6,430 | 39 | 17,148 | 7,302 | 42 |
| Delaware | 18,761 | 5,984 | 32 | 17,888 | 6,187 | 32 | 18,564 | 6,914 | 37 |
| Des Moines | 37,472 | 27,548 | 74 | 36,145 | 26,651 | 76 | 35,656 | 26,605 | 75 |
| Dickinson | 8,130 | 3,087 | 38 | 8,137 | 3,074 | 38 | 9,465 | 4,317 | 46 |
| Dubuque | 61,471 | 46,510 | 76 | 57,450 | 43,103 | 75 | 60,975 | 47,497 | 79 |
| Emmet | 10,105 | 4,733 | 47 | 9,816 | 4,410 | 45 | 11,360 | 5,729 | 50 |
| Fayette | 28,552 | 12,817 | 45 | 27,919 | 12,615 | 45 | 29,257 | 14,518 | 50 |
| Floyd | 16,779 | 7,930 | 47 | 17,119 | 8,901 | 52 | 18,213 | 10,005 | 55 |
| Franklin | 14,595 | 4,498 | 31 | 14,780 | 4,885 | 33 | 15,841 | 5,687 | 36 |
| Fremont | 16,279 | 6,120 | 38 | 15,623 | 5,740 | 37 | 16,067 | 6,482 | 40 |
| Greene | 16,089 | 5,691 | 35 | 16,023 | 5,949 | 37 | 16,339 | 6,658 | 41 |
| Grundy | 13,607 | 4,243 | 31 | 13,574 | 4,243 | 31 | 14,061 | 4,879 | 35 |
| Guthrie | 18,013 | 6,329 | 35 | 17,374 | 6,380 | 37 | 18,416 | 7,126 | 39 |
| Hamilton | 19,381 | 7,948 | 41 | 19,242 | 8,350 | 43 | 20,514 | 9,512 | 46 |
| Hancock | 12,987 | 4,363 | 34 | 12,731 | 4,035 | 32 | 13,886 | 4,729 | 34 |
| Hardin | 21,856 | 10,371 | 47 | 20,921 | 9,486 | 45 | 22,484 | 11,615 | 52 |
| Harrison | 23,762 | 9,301 | 39 | 23,162 | 9,411 | 41 | 24,327 | 10,803 | 44 |
| Henry | 17,722 | 7,146 | 40 | 18,640 | 7,594 | 40 | 17,807 | 7,948 | 45 |
| Howard | 13,523 | 5,133 | 38 | 12,920 | 4,745 | 37 | 13,929 | 5,440 | 32 |
| Humboldt | 12,122 | 4,501 | 37 | 12,182 | 5,057 | 41 | 13,013 | 5,772 | 44 |
| Ida | 11,646 | 4,056 | 35 | 11,296 | 3,909 | 35 | 11,656 | 4,652 | 40 |
| Iowa | 18,977 | 5,144 | 27 | 18,409 | 4,862 | 26 | 18,666 | 5,573 | 30 |
| Jackson | 22,210 | 8,655 | 39 | 21,258 | 8,653 | 41 | 20,604 | 8,890 | 43 |
| Jasper | 27,156 | 10,642 | 39 | 27,034 | 10,739 | 40 | 27,496 | 12,107 | 44 |
| Jefferson | 16,493 | 6,076 | 37 | 15,951 | 5,975 | 37 | 16,922 | 8,117 | 48 |
| Johnson | 24,683 | 10,315 | 42 | 25,914 | 12,459 | 48 | 27,330 | 14,600 | 53 |
| Jones | 20,427 | 8,142 | 40 | 19,050 | 7,976 | 42 | 19,143 | 8,061 | 42 |
| Keokuk | 22,667 | 9,362 | 41 | 21,160 | 8,705 | 41 | 21,225 | 8,969 | 42 |
| Kossuth | 21,963 | 7,232 | 33 | 21,971 | 7,141 | 32 | 24,200 | 8,519 | 35 |
| Lee | 38,006 | 25,171 | 66 | 36,702 | 24,723 | 67 | 38,101 | 26,632 | 70 |

| Counties | 1905 | | | 1910 | | | 1915 | | |
|---|---|---|---|---|---|---|---|---|---|
| | Total | Urban | Per cent | Total | Urban | Per cent | Total | Urban | Per cent |
| Linn | 57,362 | 39,061 | 68 | 60,720 | 43,457 | 71 | 70,153 | 52,774 | 75 |
| Louisa | 12,893 | 4,929 | 38 | 12,855 | 4,979 | 39 | 12,912 | 5,302 | 46 |
| Lucas | 15,599 | 6,400 | 41 | 13,462 | 5,457 | 40 | 15,120 | 6,908 | 46 |
| Lyon | 13,494 | 5,040 | 37 | 14,624 | 5,220 | 36 | 15,362 | 5,807 | 38 |
| Madison | 16,707 | 5,128 | 31 | 15,621 | 4,991 | 32 | 15,394 | 5,122 | 33 |
| Mahaska | 31,430 | 13,237 | 42 | 29,860 | 12,473 | 43 | 29,314 | 14,050 | 48 |
| Marion | 24,107 | 9,237 | 38 | 22,995 | 8,919 | 39 | 23,972 | 10,291 | 43 |
| Marshall | 28,495 | 16,007 | 56 | 30,279 | 17,440 | 57 | 32,994 | 20,355 | 62 |
| Mills | 15,053 | 6,124 | 41 | 15,311 | 7,319 | 46 | 14,916 | 6,982 | 47 |
| Mitchell | 14,180 | 6,163 | 43 | 13,435 | 5,668 | 42 | 14,435 | 6,654 | 46 |
| Monona | 16,857 | 5,699 | 34 | 16,633 | 5,689 | 34 | 17,378 | 6,362 | 24 |
| Monroe | 24,376 | 5,289 | 22 | 25,429 | 6,256 | 25 | 25,906 | 6,257 | 24 |
| Montgomery | 17,021 | 8,327 | 49 | 16,604 | 8,227 | 49 | 17,297 | 9,486 | 55 |
| Muscatine | 28,171 | 18,563 | 66 | 29,505 | 20,102 | 68 | 28,663 | 19,804 | 69 |
| O'Brien | 16,710 | 7,312 | 44 | 17,262 | 8,051 | 47 | 18,582 | 8,939 | 49 |
| Osceola | 8,827 | 2,964 | 34 | 8,956 | 2,877 | 32 | 10,169 | 3,663 | 36 |
| Page | 23,606 | 11,773 | 50 | 24,002 | 12,272 | 51 | 24,773 | 13,751 | 55 |
| Palo Alto | 14,132 | 5,550 | 39 | 13,845 | 5,304 | 38 | 14,965 | 6,014 | 40 |
| Plymouth | 22,818 | 8,735 | 38 | 23,129 | 8,753 | 38 | 23,767 | 9,968 | 41 |
| Pocahontas | 14,679 | 4,478 | 31 | 14,808 | 4,552 | 31 | 15,635 | 5,347 | 34 |
| Polk | 96,950 | 80,939 | 83 | 110,438 | 92,681 | 84 | 129,121 | 112,648 | 87 |
| Pottawattamie | 51,867 | 32,052 | 62 | 55,832 | 35,990 | 61 | 56,896 | 38,566 | 68 |
| Poweshiek | 19,445 | 8,402 | 43 | 19,589 | 8,776 | 45 | 19,965 | 9,450 | 47 |
| Ringgold | 13,955 | 4,488 | 32 | 12,904 | 4,206 | 32 | 13,280 | 4,434 | 33 |
| Sac | 17,065 | 6,446 | 38 | 16,555 | 6,392 | 39 | 17,039 | 7,309 | 43 |
| Scott | 55,910 | 42,536 | 76 | 60,000 | 46,834 | 78 | 65,645 | 52,980 | 81 |
| Shelby | 17,097 | 5,046 | 30 | 16,552 | 4,927 | 30 | 16,692 | 5,734 | 34 |
| Sioux | 24 021 | 9,569 | 40 | 25,248 | 9,962 | 39 | 25,340 | 10,287 | 40 |
| Story | 23,660 | 12,380 | 52 | 24,083 | 12,942 | 54 | 25,787 | 15,096 | 58 |
| Tama | 23,291 | 9,349 | 41 | 22,156 | 9,100 | 41 | 22,806 | 9,882 | 43 |
| Taylor | 17,021 | 6,117 | 36 | 16,312 | 6,184 | 38 | 16,549 | 6,481 | 39 |
| Union | 18,660 | 11,220 | 60 | 16,616 | 9,565 | 57 | 17,168 | 10,198 | 59 |
| Van Buren | 16,565 | 5,980 | 29 | 15,020 | 5,339 | 35 | 14,907 | 5,454 | 36 |
| Wapello | 36,524 | 24,678 | 68 | 37,743 | 26,060 | 69 | 37,980 | 26,532 | 70 |
| Warren | 19,575 | 6,189 | 32 | 18,194 | 5,955 | 33 | 18,277 | 6,575 | 36 |
| Washington | 20,116 | 8,182 | 41 | 19,925 | 7,972 | 40 | 20,004 | 8,587 | 43 |
| Wayne | 16,905 | 6,816 | 40 | 16,184 | 6,879 | 42 | 16,243 | 7,246 | 45 |
| Webster | 33,425 | 18,924 | 57 | 34,629 | 20,020 | 58 | 38,811 | 24,598 | 63 |
| Winnebago | 12,043 | 4,523 | 37 | 11,914 | 4,643 | 39 | 13,564 | 5,669 | 42 |
| Winneshiek | 23,107 | 6,996 | 30 | 21,729 | 6,543 | 30 | 22,238 | 7,247 | 32 |
| Woodbury | 60,859 | 46,798 | 77 | 67,616 | 53,583 | 79 | 82,315 | 68,387 | 83 |
| Worth | 10,635 | 2,454 | 23 | 9,950 | 2,489 | 25 | 11,188 | 3,720 | 33 |
| Wright | 17,629 | 8,007 | 45 | 17,951 | 8,499 | 47 | 19,654 | 10,389 | 53 |

## TABLE NO. 19—COUNTY POPULATION CHANGES.

Increase or Decrease of Total, Urban and Rural Population of counties in ten years.

| Counties | Net Increase or Decrease | | | Per Cent Increase or Decrease | | |
|---|---|---|---|---|---|---|
| | Total | Urban | Rural | Total | Urban | Rural |
| Adair | —374 | 790 | —1,164 | —2.5 | 18.8 | —10.6 |
| Adams | —1,131 | —183 | —948 | —9.2 | —5.6 | —10.5 |
| Allamakee | —924 | 531 | —1,455 | —5. | 9.8 | —11.3 |
| Appanoose | 3,355 | 4,281 | —926 | 12.3 | 35.2 | — 6.1 |
| Audubon | —347 | 678 | —1,025 | —2.7 | 22.7 | —10.3 |
| Benton | 474 | 1,488 | —1,014 | 1.9 | 14.3 | — 7.4 |
| Black Hawk | 16,852 | 16,312 | 540 | 46. | 64.4 | 4.8 |
| Boone | 2,092 | 3,015 | —923 | 7.6 | 22.5 | — 6.5 |
| Bremer | 995 | 1,036 | —41 | 6.2 | 15.6 | — .4 |
| Buchanan | 199 | 474 | —275 | 1. | 6.3 | — 2.4 |
| Buena Vista | 1,305 | 919 | 386 | 8.2 | 13.7 | 4.2 |
| Butler | 378 | 4 | 374 | 2.1 | .06 | 3.8 |
| Calhoun | 496 | 541 | —45 | 2.8 | 7.1 | — .5 |
| Carroll | 485 | 1,635 | —1,150 | 2.4 | 19. | — 9.6 |
| Cass | —430 | 504 | —934 | —2.1 | 5.5 | — 8.5 |
| Cedar | —745 | 449 | —1,194 | —4. | 7.3 | — 9.7 |
| Cerro Gordo | 10,200 | 10,018 | 182 | 47.3 | 82.8 | 1.9 |
| Cherokee | 629 | 1,273 | —644 | 10.2 | 19.7 | — 6.7 |
| Chickasaw | 161 | 527 | —366 | 1. | 9.4 | — 3.5 |
| Clarke | —611 | —83 | —528 | —5.2 | —2. | — 7. |
| Clay | 1,945 | 1,931 | 14 | 15.3 | 46.1 | .2 |
| Clayton | —1,605 | 1,060 | —2,665 | —6. | 12.2 | —14.7 |
| Clinton | 3,046 | 4,426 | —1,380 | 7.1 | 15.9 | — 9.2 |
| Crawford | —419 | 1,126 | —1,545 | —1.9 | 14.8 | —11.5 |
| Dallas | 2,575 | 2,356 | 219 | 11.2 | 23.2 | 1.7 |
| Davis | —1,089 | 661 | —1,750 | —7.3 | 25.4 | —15. |
| Decatur | 104 | 735 | —631 | .6 | 11.2 | — 6.0 |
| Delaware | —197 | 930 | —1,127 | —1.2 | 15.5 | — 8.8 |
| Des Moines | —1,816 | —943 | —873 | —4.8 | —3.4 | — 8.8 |
| Dickinson | 1,335 | 1,230 | 105 | 16.4 | 39.8 | 2.1 |
| Dubuque | —496 | 987 | —1,483 | — .8 | 2.1 | — 9.9 |
| Emmet | 1,255 | 996 | 259 | 12.4 | 21.0 | 4.8 |
| Fayette | 705 | 1,701 | —996 | 2.4 | 13.3 | — 6.3 |
| Floyd | 1,434 | 2,075 | —641 | 8.5 | 26.2 | — 7.2 |
| Franklin | 1,246 | 1,189 | 57 | 8.5 | 26.4 | .6 |
| Fremont | —212 | 362 | —574 | —1.3 | 5.9 | — 5.6 |
| Greene | 250 | 967 | —717 | 1.5 | 17. | — 6.9 |
| Grundy | 444 | 636 | —192 | 3.3 | 14.9 | — 2.0 |
| Guthrie | 403 | 797 | —394 | 2.2 | 11. | — 3.4 |
| Hamilton | 1,133 | 1,564 | —431 | 5.8 | 19.6 | — 3.7 |
| Hancock | 899 | 366 | 533 | 6.9 | 8.4 | 6.2 |
| Hardin | 628 | 1,244 | —616 | 2.8 | 11.9 | — 5.3 |
| Harrison | 565 | 1,502 | —937 | 2.4 | 16.1 | — 6.5 |
| Henry | 85 | 802 | —717 | .5 | 11.2 | — 6.8 |
| Howard | 406 | 307 | 99 | 3.0 | 5.9 | 1.2 |
| Humboldt | 891 | 1,271 | —380 | 7.3 | 28.2 | — 5. |
| Ida | 10 | 596 | —586 | .08 | 14.7 | — 7.7 |
| Iowa | —311 | 429 | —740 | — 1.6 | 8.3 | — 5.3 |
| Jackson | —1,606 | 235 | —1,841 | —7.2 | 2.7 | —13.6 |
| Jasper | 340 | 1,465 | —1,125 | 1.2 | 13.7 | — 6.8 |
| Jefferson | 429 | 2,041 | —1,612 | 2.6 | 33.5 | —15.5 |
| Johnson | 2,647 | 4,285 | —1,638 | 10.7 | 41.5 | —11.4 |
| Jones | —1,284 | —81 | —1,203 | —6.3 | —1. | — 9.8 |
| Keokuk | —1,442 | —393 | —1,049 | —6.4 | —4.2 | — 7.9 |
| Kossuth | 2,237 | 1,292 | 945 | 10.2 | 17.8 | 6.4 |
| Lee | 95 | 1,461 | —1,366 | .2 | 5.8 | —10.6 |

## TABLE NO. 20—COUNTY POPULATION CHANGES.

Increase or Decrease of Urban and Rural Population for two 5-year periods.

| Counties | 1905 to 1910 | | | | 1910 to 1915 | | | |
|---|---|---|---|---|---|---|---|---|
| | Urban | | Rural | | Urban | | Rural | |
| | Increase or decrease | Per cent | Increase or decrease | Per cent | Increase or decrease | Per cent | Increase or decrease | Per cent |
| Adair | 268 | 6.3 | —958 | —8.8 | 522 | 1.6 | —206 | —2.0 |
| Adams | —492 | —15. | —772 | —8.0 | 309 | 11.1 | —176 | —2.1 |
| Allamakee | —11 | —.2 | —883 | —6.9 | 542 | 10. | —572 | —4.8 |
| Appanoose | 2,614 | 21.5 | —1,106 | —7.3 | 1,667 | 11.4 | 180 | 1.3 |
| Audubon | 292 | 9.8 | —558 | —5.6 | 386 | 11.8 | —467 | —5. |
| Benton | —399 | —3.8 | —562 | —4. | 1,887 | 18.9 | —452 | —3.4 |
| Black Hawk | 8,265 | 32.3 | —17 | — .1 | 8,047 | 24. | 557 | 4.9 |
| Boone | 743 | 5.5 | —721 | —5.0 | 2,272 | 16. | —202 | —1.4 |
| Bremer | —80 | —1.2 | —50 | — .5 | 1,116 | 17.1 | 9 | 0.0 |
| Buchanan | —301 | —3.9 | 915 | 7.9 | 775 | 10.6 | —1,190 | —9.5 |
| Buena Vista | —769 | —11.5 | 843 | 9.1 | 1,688 | 28.5 | —457 | —4.5 |
| Butler | —581 | —8.8 | 64 | .5 | 585 | 9.7 | 310 | 2.7 |
| Calhoun | —195 | —2.5 | —23 | — .2 | 736 | 9.9 | —22 | — .2 |
| Carroll | 450 | 5.2 | —845 | —7. | 1,185 | 13.1 | —305 | —2.7 |
| Cass | —430 | —4.6 | —740 | —6.7 | 934 | 10.6 | —194 | —1.8 |
| Cedar | 76 | 1.2 | —679 | —5.5 | 373 | 5.9 | —515 | —4.4 |
| Cerro Gordo | 3,169 | 26.2 | 308 | 3.2 | 6,849 | 44.8 | —126 | —1.2 |
| Cherokee | 1,208 | 18.6 | —429 | —4.5 | 65 | .8 | —215 | —2.5 |
| Chickasaw | —168 | —2.9 | —385 | —3.7 | 695 | 12.7 | 19 | .1 |
| Clarke | —389 | —9.4 | —514 | —6.8 | 306 | 8.1 | —14 | — .1 |
| Clay | 97 | 2. | —42 | — .4 | 1,834 | 42.8 | 56 | .6 |
| Clayton | 483 | 5.5 | —1,641 | —9.0 | 577 | 6.3 | —1,024 | —6.2 |
| Clinton | 2,751 | 9.8 | —150 | —1. | 1,675 | 5.4 | —1,230 | —8.2 |
| Crawford | —132 | —1.7 | —827 | —6.1 | 1,258 | 16.9 | —718 | —5.6 |
| Dallas | 973 | 9.5 | —380 | —2.9 | 1,383 | 12.4 | 599 | 4.7 |
| Davis | 56 | 2.1 | 1,007 | 8.6 | 605 | 22.7 | —743 | —6.9 |
| Decatur | —137 | —2.0 | —560 | —5.3 | 872 | 13.5 | —71 | — .7 |
| Delaware | 203 | 3.3 | —1,076 | —8.4 | 727 | 11.7 | —51 | — .4 |
| Des Moines | —897 | —3.2 | —430 | —4.3 | —46 | — .2 | —443 | —4.6 |
| Dickinson | —13 | — .4 | 20 | .3 | 1,243 | 40.4 | 85 | 1.6 |
| Dubuque | —3,407 | —7.3 | —614 | —4.1 | 4,394 | 10.1 | —869 | —6.0 |
| Emmet | —323 | —6.8 | 34 | .6 | 1,319 | 29.9 | 225 | 4.1 |
| Fayette | —202 | —1.5 | —431 | —2.7 | 1,903 | 15.0 | —565 | —3.6 |
| Floyd | 971 | 12.2 | —631 | —7.1 | 1,104 | 12.4 | —10 | — .1 |
| Franklin | 387 | 8.6 | —202 | —2.0 | 802 | 16.4 | 259 | 2.6 |
| Fremont | —380 | —6.2 | —276 | —2.7 | 742 | 12.9 | —289 | —3.0 |
| Greene | 258 | 4.5 | —324 | —3.1 | 709 | 11.9 | —393 | —3.9 |
| Grundy | ------- | ------- | —33 | — .3 | 636 | 14.9 | —159 | —1.6 |
| Guthrie | 51 | .8 | —690 | —5.9 | 746 | 11.6 | 296 | 2.6 |
| Hamilton | 402 | 5.0 | —541 | —4.7 | 1,162 | 13.9 | 110 | 1.0 |
| Hancock | —328 | —7.5 | 72 | .8 | 694 | 17.0 | 461 | 5.3 |
| Hardin | —885 | —8.5 | —50 | — .4 | 2,129 | 22.4 | —566 | —5.1 |
| Harrison | 110 | 1.1 | —710 | —4.9 | 1,392 | 14.7 | —227 | —1.6 |
| Henry | 448 | 6.2 | 470 | 4.4 | 354 | 4.6 | —1,187 | —10.7 |
| Howard | —388 | —7.5 | —215 | —2.5 | 695 | 14.6 | 314 | 3.8 |
| Humboldt | 556 | 12.3 | —496 | —6.5 | 715 | 14.1 | 116 | 1.6 |
| Ida | —147 | —3.6 | —203 | —2.6 | 743 | 19.0 | —383 | —5.1 |
| Iowa | —282 | —5.4 | —286 | —2.0 | 711 | 14.6 | —454 | —3.3 |
| Jackson | —2 | —0.0 | —950 | —7.0 | 237 | 2.7 | —891 | —7.0 |
| Jasper | 97 | .9 | —219 | —1.3 | 1,368 | 12.7 | —906 | —5.5 |

| Counties | 1905 to 1910 | | | | 1910 to 1915 | | | |
|---|---|---|---|---|---|---|---|---|
| | Urban | | Rural | | Urban | | Rural | |
| | Increase or decrease | Per cent | Increase or decrease | Per cent | Increase or decrease | Per cent | Increase or decrease | Per cent |
| Jefferson | —101 | —1.6 | —441 | —4.2 | 2,142 | 35.8 | —1,171 | —11.7 |
| Johnson | 2,144 | 20.7 | —913 | —6.3 | 2,141 | 17.1 | —725 | —5.3 |
| Jones | —166 | —2.0 | 1,211 | 9.8 | 85 | 1.0 | 8 | 0.0 |
| Keokuk | —657 | —7.0 | —850 | —6.3 | 264 | 3.0 | —199 | —1.5 |
| Kossuth | —91 | —1.2 | 99 | .6 | 1,378 | 19.3 | 851 | 5.7 |
| Lee | —448 | —1.7 | —856 | —6.6 | 1,909 | 7.7 | —510 | —4.2 |
| Linn | 4,396 | 11.2 | —1,038 | —5.6 | 9,317 | 21.4 | 116 | .7 |
| Louisa | 50 | 1.0 | —88 | —1.1 | 323 | 6.4 | —266 | —3.3 |
| Lucas | —943 | —14.7 | —1,194 | —12.9 | 1,451 | 26.5 | 207 | 2.5 |
| Lyon | 180 | 3.5 | 950 | 11.2 | 587 | 11.2 | 151 | 1.6 |
| Madison | —137 | —2.6 | —949 | —8.1 | 131 | 2.6 | —358 | —3.3 |
| Mahaska | —764 | —5.7 | —806 | —4.4 | 1,577 | 12.6 | —2,123 | —12.2 |
| Marion | —318 | —3.4 | —794 | —5.3 | 1,372 | 15.3 | —395 | —2.8 |
| Marshall | 1,433 | 8.9 | 351 | 2.8 | 2,915 | 16.7 | —200 | —1.5 |
| Mills | 1,195 | 19.5 | —437 | —4.8 | —337 | —4.6 | —558 | —7.0 |
| Mitchell | —495 | —8.0 | —250 | —3.1 | 986 | 17.3 | 14 | .1 |
| Monona | —10 | — .1 | —214 | —1.9 | 673 | 11.8 | 72 | .8 |
| Monroe | 967 | 18.2 | 86 | .4 | 1 | 0.0 | 476 | 2.4 |
| Montgomery | —100 | —1.2 | —317 | —3.6 | 1,259 | 15.3 | —566 | —6.7 |
| Muscatine | 1,539 | 8.2 | —205 | —2.1 | —298 | —1.4 | —544 | —5.7 |
| O'Brien | 739 | 10.1 | —187 | —1.9 | 888 | 11.0 | 432 | 4.6 |
| Osceola | —87 | —2.9 | 216 | 3.6 | 786 | 27.3 | 427 | 7.0 |
| Page | 499 | 4.2 | —103 | — .8 | 1,479 | 12.0 | —708 | —6.0 |
| Palo Alto | —246 | —4.4 | —41 | — .4 | 710 | 13.3 | 410 | 4.8 |
| Plymouth | 18 | .2 | 293 | 2.0 | 1,215 | 13.8 | —577 | —4.0 |
| Pocahontas | 74 | 1.6 | 55 | .5 | 795 | 17.4 | 32 | .3 |
| Polk | 13,488 | 13.9 | 1,746 | 10.9 | 19,967 | 21.5 | —1,284 | —7.2 |
| Pottawattamie | 3,938 | 12.2 | 27 | .1 | 2,576 | 7.1 | —1,512 | —7.6 |
| Poweshiek | 374 | 4.4 | —230 | —2.0 | 674 | 7.6 | —298 | —2.7 |
| Ringgold | —282 | —6.2 | —769 | —8.1 | 228 | 5.4 | 148 | 1.7 |
| Sac | —54 | — .8 | —456 | —4.2 | 917 | 14.3 | —433 | —4.2 |
| Scott | 4,298 | 10.1 | —208 | —1.5 | 6,146 | 13.1 | —501 | —3.8 |
| Shelby | —119 | —2.3 | —426 | —3.5 | 807 | 16.3 | —667 | —5.7 |
| Sioux | 393 | 4.1 | 834 | 5.7 | 325 | 3.2 | —233 | —1.5 |
| Story | 562 | 4.5 | —139 | —1.2 | 2,154 | 16.6 | —450 | —4.0 |
| Tama | —249 | —2.6 | —886 | —6.3 | 782 | 8.5 | —132 | —1.0 |
| Taylor | 67 | 1.0 | —776 | —7.1 | 297 | 4.9 | —60 | — .6 |
| Union | 1,655 | 14.7 | —395 | —5.3 | 633 | 6.6 | —81 | —1.1 |
| Van Buren | —641 | —10.7 | —904 | —8.5 | 115 | 2.1 | —228 | —2.3 |
| Wapello | 1,382 | 5.6 | —163 | —1.3 | 472 | 1.8 | —235 | —2.0 |
| Warren | —234 | —3.7 | 1,147 | 8.5 | 620 | 10.4 | —537 | —4.3 |
| Washington | —210 | —2.5 | 19 | .1 | 615 | 7.7 | —536 | —4.4 |
| Wayne | 63 | .9 | —784 | —7.7 | 367 | 5.3 | —308 | —3.3 |
| Webster | 1,096 | 5.7 | 108 | .7 | 4,578 | 22.9 | —396 | —2.8 |
| Winnebago | 120 | 2.5 | —249 | —3.3 | 1,026 | 22.0 | 624 | 8.5 |
| Winneshiek | —453 | —6.4 | —925 | —5.7 | 704 | 10.7 | —195 | —1.2 |
| Woodbury | 6,785 | 14.4 | —28 | — .1 | 14,804 | 27.8 | —105 | — .7 |
| Worth | 35 | 1.4 | —720 | —8.8 | 1,231 | 49.4 | 7 | .1 |
| Wright | 492 | 6.1 | —170 | —1.7 | 1,890 | 22.2 | —187 | —1.9 |

# TABLE NO. 21—HOMES OWNED.

## Number and value reported, number incumbered and amount of incumbrance reported, by counties, according to age classes and sex.

### PART I—PERSONS 18 AND UNDER 21 YEARS OF AGE.

| Counties | Homes | | Homes Incumbered | | Per cent of homes incumbered | Per cent incumbrance to value |
|---|---|---|---|---|---|---|
| | Number | Value reported | Number | Amount of incumbrance | | |
| State—Total | *291* | $ *1,589,251* | *91* | $ *274,293* | *31.3* | *17.2* |
| Male | 189 | 1,116,016 | 63 | 221,923 | 33.3 | 19.9 |
| Female | 102 | 473,235 | 28 | 52,370 | 27.4 | 11.1 |
| Adair—Total | 1 | 5,600 | | | | |
| Male | 1 | 5,600 | | | | |
| Female | | | | | | |
| Adams—Total | | | | | | |
| Male | | | | | | |
| Female | | | | | | |
| Allamakee—Total | 3 | 12,000 | 1 | 900 | 33.3 | 7.5 |
| Male | 1 | 5,000 | | | | |
| Female | 2 | 7,000 | 1 | 900 | 50. | 12.9 |
| Appanoose—Total | 6 | 5,400 | 1 | 400 | 16.6 | 7.4 |
| Male | 6 | 5,400 | 1 | 400 | 16.6 | 7.4 |
| Female | | | | | | |
| Audubon—Total | 1 | 2,200 | 1 | 1,000 | 100. | 45.4 |
| Male | | | | | | |
| Female | 1 | 2,200 | 1 | 1,000 | 100. | 45.4 |
| Benton—Total | 5 | 4,900 | 2 | 1,150 | 40. | 23.3 |
| Male | 4 | 3,100 | 1 | 650 | 25. | 21. |
| Female | 1 | 1,800 | 1 | 500 | 100. | 27.8 |
| Black Hawk—Total | 2 | 2,500 | 2 | 450 | 100. | 18. |
| Male | | | | | | |
| Female | 2 | 2,500 | 2 | 450 | 100. | 18. |
| Boone—Total | 8 | 36,700 | | | | |
| Male | 2 | 4,300 | | | | |
| Female | 6 | 32,400 | | | | |
| Bremer—Total | 2 | 25,800 | 1 | 16,500 | 50. | 63.9 |
| Male | 1 | 800 | | | | |
| Female | 1 | 25,000 | 1 | 16,500 | 100. | 66. |
| Buchanan—Total | 3 | 13,500 | | | | |
| Male | 1 | 9,000 | | | | |
| Female | 2 | 4,500 | | | | |
| Buena Vista—Total | 3 | 7,100 | 2 | 1,200 | 66.6 | 16.9 |
| Male | 1 | 600 | 1 | 200 | 100. | 33.3 |
| Female | 2 | 6,500 | 1 | 1,000 | 50. | 15.4 |
| Butler—Total | 4 | 30,500 | 1 | 8,000 | 25. | 26.2 |
| Male | 3 | 19,500 | | | | |
| Female | 1 | 11,000 | 1 | 8,000 | 100. | 72.7 |

PERSONS 18 AND UNDER 21 YEARS.

| Counties | Homes | | Homes Incumbered | | Per cent of homes incumbered | Per cent incumbrance to value |
|---|---|---|---|---|---|---|
| | Number | Value reported | Number | Amount of incumbrance | | |
| Calhoun—Total | 1 | 40,000 | 1 | 3,500 | 100. | 8.7 |
| Male | | | | | | |
| Female | 1 | 40,000 | 1 | 3,500 | 100. | 8.7 |
| Carroll—Total | 1 | 100 | | | | |
| Male | 1 | 100 | | | | |
| Female | | | | | | |
| Cass—Total | 3 | 39,000 | 3 | 10,000 | 100. | 25.6 |
| Male | 3 | 39,000 | 3 | 10,000 | 100. | 25.6 |
| Female | | | | | | |
| Cedar—Total | 1 | 100 | | | | |
| Male | 1 | 100 | | | | |
| Female | | | | | | |
| Cerro Gordo—Total | 6 | 20,400 | 5 | 7,800 | 83.3 | 38.2 |
| Male | 5 | 19,200 | 4 | 7,600 | 80. | 39.6 |
| Female | 1 | 1,200 | 1 | 200 | 100. | 16.7 |
| Cherokee—Total | | | | | | |
| Male | | | | | | |
| Female | | | | | | |
| Chickasaw—Total | | | | | | |
| Male | | | | | | |
| Female | | | | | | |
| Clarke—Total | 2 | 10,500 | 1 | 1,020 | 50. | 9.7 |
| Male | | | | | | |
| Female | 2 | 10,500 | 1 | 1,020 | 50. | 9.7 |
| Clay—Total | | | | | | |
| Male | | | | | | |
| Female | | | | | | |
| Clayton—Total | 1 | 4,500 | | | | |
| Male | 1 | 4,500 | | | | |
| Female | | | | | | |
| Clinton—Total | 2 | 15,000 | | | | |
| Male | | | | | | |
| Female | 2 | 15,000 | | | | |
| Crawford—Total | | | | | | |
| Male | | | | | | |
| Female | | | | | | |
| Dallas—Total | 3 | 18,000 | | | | |
| Male | 1 | 2,000 | | | | |
| Female | 2 | 16,000 | | | | |
| Davis—Total | 4 | 18,700 | 2 | 2,900 | 50. | 15.5 |
| Male | 4 | 18,700 | 2 | 2,900 | 50. | 15.5 |
| Female | | | | | | |
| Decatur—Total | 3 | 9,100 | | | | |
| Male | 3 | 9,100 | | | | |
| Female | | | | | | |
| Delaware—Total | 4 | 17,300 | | | | |
| Male | 4 | 17,300 | | | | |
| Female | | | | | | |

PERSONS 18 AND UNDER 21 YEARS.

| Table No. 21. Counties | Homes | | Homes Incumbered | | Per cent of homes incumbered | Per cent incumbrance to value |
|---|---|---|---|---|---|---|
| | Number | Value reported | Number | Amount of incumbrance | | |
| Des Moines—Total | 2 | 6,400 | | | | |
| Male | 2 | 6,400 | | | | |
| Female | | | | | | |
| Dickinson—Total | | | | | | |
| Male | | | | | | |
| Female | | | | | | |
| Dubuque—Total | 18 | 83,380 | 3 | 2,500 | 2.3 | 3. |
| Male | 4 | 28,100 | | | | |
| Female | 14 | 55,280 | 3 | 2,500 | 21.4 | 4.5 |
| Emmet—Total | | | | | | |
| Male | | | | | | |
| Female | | | | | | |
| Fayette—Total | 3 | 4,650 | 3 | 960 | 100. | 20.6 |
| Male | 2 | 4,000 | 2 | 860 | 100. | 21.5 |
| Female | 1 | 650 | 1 | 100 | 100. | 15.4 |
| Floyd—Total | | | | | | |
| Male | | | | | | |
| Female | | | | | | |
| Franklin—Total | 1 | 500 | 1 | 250 | 100. | 50. |
| Male | | | | | | |
| Female | 1 | 500 | 1 | 250 | 100. | 50. |
| Fremont—Total | 1 | 2,600 | | | | |
| Male | | | | | | |
| Female | 1 | 2,600 | | | | |
| Greene—Total | 1 | 9,000 | | | | |
| Male | 1 | 9,000 | | | | |
| Female | | | | | | |
| Grundy—Total | 3 | 51,300 | | | | |
| Male | 2 | 50,300 | | | | |
| Female | 1 | 1,000 | | | | |
| Guthrie—Total | 2 | 8,300 | | | | |
| Male | 2 | 8,300 | | | | |
| Female | | | | | | |
| Hamilton—Total | 1 | 3,000 | | | | |
| Male | 1 | 3,000 | | | | |
| Female | | | | | | |
| Hancock—Total | | | | | | |
| Male | | | | | | |
| Female | | | | | | |
| Hardin—Total | | | | | | |
| Male | | | | | | |
| Female | | | | | | |
| Harrison—Total | 1 | 800 | | | | |
| Male | | | | | | |
| Female | 1 | 800 | | | | |
| Henry—Total | 2 | 13,500 | | | | |
| Male | 1 | 8,000 | | | | |
| Female | 1 | 5,500 | | | | |

PERSONS 18 AND UNDER 21 YEARS.

| Counties | Homes | | Homes Incumbered | | Per cent of homes incumbered | Per cent incumbrance to value |
|---|---|---|---|---|---|---|
| | Number | Value reported | Number | Amount of incumbrance | | |
| Howard—Total | 1 | 6,000 | | | | |
| Male | 1 | 6,000 | | | | |
| Female | | | | | | |
| Humboldt—Total | | | | | | |
| Male | | | | | | |
| Female | | | | | | |
| Ida—Total | 1 | 60,000 | 1 | 45,000 | 100. | 75. |
| Male | 1 | 60,000 | 1 | 45,000 | 100. | 75. |
| Female | | | | | | |
| Iowa—Total | | | | | | |
| Male | | | | | | |
| Female | | | | | | |
| Jackson—Total | 4 | 7,700 | 2 | 900 | 50. | 11.6 |
| Male | 2 | 6,500 | | | | |
| Female | 2 | 1,200 | 2 | 900 | 100. | 75. |
| Jasper—Total | 4 | 24,000 | 1 | 12,000 | 25. | 50. |
| Male | 4 | 24,000 | 1 | 12,000 | 25. | 50. |
| Female | | | | | | |
| Jefferson—Total | 4 | 13,050 | 1 | 600 | 25. | 4.6 |
| Male | 3 | 4,600 | 1 | 600 | 33. | 13. |
| Female | 1 | 8,450 | | | | |
| Johnson—Total | 8 | 70,500 | 3 | 14,600 | 37.5 | 20.7 |
| Male | 4 | 55,500 | 3 | 14,600 | 75. | 26.3 |
| Female | 4 | 15,000 | | | | |
| Jones—Total | | | | | | |
| Male | | | | | | |
| Female | | | | | | |
| Keokuk—Total | 1 | 20,340 | 1 | 15,000 | 100. | 73.7 |
| Male | 1 | 20,340 | 1 | 15,000 | 100. | 73.7 |
| Female | | | | | | |
| Kossuth—Total | 1 | 40,000 | 1 | 9,000 | 100. | 22.5 |
| Male | 1 | 40,000 | 1 | 9,000 | 100. | 22.5 |
| Female | | | | | | |
| Lee—Total | 3 | 21,460 | | | | |
| Male | 2 | 20,460 | | | | |
| Female | 1 | 1,000 | | | | |
| Linn—Total | 12 | 20,600 | 5 | 5,700 | 41.6 | 27.7 |
| Male | 9 | 13,400 | 3 | 2,250 | 33.3 | 16.8 |
| Female | 3 | 7,200 | 2 | 3,450 | 66.6 | 47.9 |
| Louisa—Total | 6 | 39,900 | 1 | 5,000 | 16.6 | 12.5 |
| Male | 4 | 38,900 | 1 | 5,000 | 25. | 12.8 |
| Female | 2 | 1,000 | | | | |
| Lucas—Total | 3 | 2,700 | | | | |
| Male | 3 | 2,700 | | | | |
| Female | | | | | | |
| Lyon—Total | 2 | 114,000 | 2 | 30,200 | 100. | 26.5 |
| Male | 2 | 114,000 | 2 | 30,200 | 100. | 26.5 |
| Female | | | | | | |

PERSONS 18 AND UNDER 21 YEARS.

| Table No. 21. Counties | Homes | | Homes Incumbered | | | |
|---|---|---|---|---|---|---|
| | Number | Value reported | Number | Amount of incumbrance | Per cent of homes incumbered | Per cent incumbrance to value |
| Madison—Total | | | | | | |
| Male | | | | | | |
| Female | | | | | | |
| Mahaska—Total | 4 | 26,500 | | | | |
| Male | 2 | 5,500 | | | | |
| Female | 2 | 21,000 | | | | |
| Marion—Total | 2 | 7,800 | 2 | 4,200 | 100. | 53.8 |
| Male | 2 | 7,800 | 2 | 4,200 | 100. | 53.8 |
| Female | | | | | | |
| Marshall—Total | 19 | 42,200 | 5 | 4,500 | 26.3 | 10.7 |
| Male | 13 | 32,300 | 2 | 1,050 | 15.4 | 3.2 |
| Female | 6 | 9,900 | 3 | 3,450 | 50. | 34.8 |
| Mills—Total | 7 | 13,950 | | | | |
| Male | 4 | 11,800 | | | | |
| Female | 3 | 2,150 | | | | |
| Mitchell—Total | 1 | 10,000 | | | | |
| Male | 1 | 10,000 | | | | |
| Female | | | | | | |
| Monona—Total | | | | | | |
| Male | | | | | | |
| Female | | | | | | |
| Monroe—Total | | | | | | |
| Male | | | | | | |
| Female | | | | | | |
| Montgomery—Total | 3 | 13,600 | 2 | 1,868 | 66.6 | 13.7 |
| Male | 3 | 13,600 | 2 | 1,868 | 66.6 | 13.7 |
| Female | | | | | | |
| Muscatine—Total | 2 | 3,800 | | | | |
| Male | 2 | 3,800 | | | | |
| Female | | | | | | |
| O'Brien—Total | 3 | 21,500 | 1 | 10,000 | 33.3 | 46.5 |
| Male | 3 | 21,500 | 1 | 10,000 | 33.3 | 46.5 |
| Female | | | | | | |
| Osceola—Total | | | | | | |
| Male | | | | | | |
| Female | | | | | | |
| Page—Total | 4 | 45,750 | | | | |
| Male | 3 | 44,400 | | | | |
| Female | 1 | 1,350 | | | | |
| Palo Alto—Total | 2 | 34,000 | 1 | 6,000 | 50. | 17.6 |
| Male | 2 | 34,000 | 1 | 6,000 | 50. | 17.6 |
| Female | | | | | | |
| Plymouth—Total | | | | | | |
| Male | | | | | | |
| Female | | | | | | |
| Pocahontas—Total | 4 | 44,000 | 1 | 100 | 25. | .2 |
| Male | 2 | 26,000 | 1 | 100 | 50. | .4 |
| Female | 2 | 18,000 | | | | |

PERSONS 18 AND UNDER 21 YEARS.

| Counties | Homes | | Homes Incumbered | | Per cent of homes incumbered | Per cent incumbrance to value |
|---|---|---|---|---|---|---|
| | Number | Value reported | Number | Amount of incumbrance | | |
| Polk—Total | 13 | 10,805 | 9 | 5,045 | 69.2 | 46.7 |
| Male | 10 | 8,500 | 8 | 4,995 | 80. | 58.8 |
| Female | 3 | 2,305 | 1 | 50 | 33.3 | 2.2 |
| Pottawattamie—Total | 8 | 19,300 | 2 | 600 | 25. | 3.1 |
| Male | 7 | 9,300 | 2 | 600 | 28.6 | 6.4 |
| Female | 1 | 10,000 | | | | |
| Poweshiek—Total | 2 | 19,850 | 2 | 12,175 | 100. | 61.3 |
| Male | 2 | 19,850 | 2 | 12,175 | 100. | 61.3 |
| Female | | | | | | |
| Ringgold—Total | | | | | | |
| Male | | | | | | |
| Female | | | | | | |
| Sac—Total | 2 | 33,000 | | | | |
| Male | | | | | | |
| Female | 2 | 33,000 | | | | |
| Scott—Total | 11 | 30,966 | 1 | 650 | 9.1 | 2.1 |
| Male | 8 | 22,766 | 1 | 650 | 12.5 | 2.8 |
| Female | 3 | 8,200 | | | | |
| Shelby—Total | | | | | | |
| Male | | | | | | |
| Female | | | | | | |
| Sioux—Total | 1 | 50,000 | | | | |
| Male | | | | | | |
| Female | 1 | 50,000 | | | | |
| Story—Total | 2 | 1,200 | | | | |
| Male | 1 | 700 | | | | |
| Female | 1 | 500 | | | | |
| Tama—Total | 3 | 63,000 | 2 | 19,000 | 66.6 | 30.1 |
| Male | 2 | 53,000 | 1 | 12,000 | 50. | 22.6 |
| Female | 1 | 10,000 | 1 | 7,000 | 100. | 70. |
| Taylor—Total | | | | | | |
| Male | | | | | | |
| Female | | | | | | |
| Union—Total | 2 | 5,620 | | | | |
| Male | 2 | 5,620 | | | | |
| Female | | | | | | |
| Van Buren—Total | | | | | | |
| Male | | | | | | |
| Female | | | | | | |
| Wapello—Total | 7 | 24,650 | 3 | 2,600 | 42.8 | 10.5 |
| Male | 4 | 19,150 | 3 | 2,600 | 75. | 13.6 |
| Female | 3 | 5,500 | | | | |
| Warren—Total | | | | | | |
| Male | | | | | | |
| Female | | | | | | |
| Washington—Total | 3 | 2,650 | | | | |
| Male | 1 | 1,000 | | | | |
| Female | 2 | 1,650 | | | | |

PERSONS 18 AND UNDER 21 YEARS.

| Table No. 21. Counties | Homes | | Homes Incumbered | | Per cent of homes incumbered | Per cent incumbrance to value |
|---|---|---|---|---|---|---|
| | Number | Value reported | Number | Amount of incumbrance | | |
| Wayne—Total | 5 | 22,250 | 3 | 6,025 | 60. | 27.1 |
| Male | 4 | 20,450 | 3 | 6,025 | 75. | 29.5 |
| Female | 1 | 1,800 | | | | |
| Webster—Total | 13 | 17,600 | 4 | 2,400 | 30.8 | 13.6 |
| Male | 7 | 7,800 | 2 | 1,400 | 28.6 | 17.9 |
| Female | 6 | 9,800 | 2 | 1,000 | 33.3 | 10.2 |
| Winnebago—Total | | | | | | |
| Male | | | | | | |
| Female | | | | | | |
| Winneshiek—Total | 1 | 13,180 | | | | |
| Male | 1 | 13,180 | | | | |
| Female | | | | | | |
| Woodbury—Total | 10 | 23,700 | 4 | 1,800 | 40. | 7.6 |
| Male | 5 | 11,400 | 3 | 1,200 | 60. | 10.5 |
| Female | 5 | 12,300 | 1 | 600 | 20. | 4.9 |
| Worth—Total | 1 | 5,800 | 1 | 800 | 100. | 14. |
| Male | 1 | 5,800 | 1 | 800 | 100. | 14. |
| Female | | | | | | |
| Wright—Total | 2 | 20,000 | | | | |
| Male | 2 | 20,000 | | | | |
| Female | | | | | | |

PART II—PERSONS 21 AND UNDER 45 YEARS OF AGE.

| | | | | | | |
|---|---|---|---|---|---|---|
| State—Total | *114,711* | *$ 1,021,930,085* | *54,785* | *$ 227,607,176* | *47.7* | *22.3* |
| Male | 99,975 | 945,367,983 | 50,706 | 217,300,447 | 50.7 | 23. |
| Female | 14,736 | 76,562,102 | 4,079 | 10,306,729 | 27.7 | 13.5 |
| Adair—Total | 727 | 7,741,785 | 445 | 2,406,517 | 61.2 | 31.1 |
| Male | 649 | 7,408,721 | 421 | 2,358,757 | 64.9 | 31.8 |
| Female | 78 | 333,064 | 24 | 47,760 | 30.7 | 14.3 |
| Adams—Total | 651 | 6,462,185 | 379 | 1,738,095 | 58.2 | 26.9 |
| Male | 590 | 6,096,330 | 366 | 1,724,545 | 62. | 28.3 |
| Female | 61 | 365,855 | 13 | 13,550 | 21.3 | 3.7 |
| Allamakee—Total | 1,021 | 7,278,853 | 479 | 1,750,415 | 46.9 | 24. |
| Male | 933 | 7,008,278 | 464 | 1,724,265 | 49.7 | 24.6 |
| Female | 88 | 270,575 | 15 | 26,150 | 17. | 9.7 |
| Appanoose—Total | 1,644 | 6,229,897 | 691 | 1,456,838 | 42. | 23.4 |
| Male | 1,523 | 5,972,696 | 659 | 1,438,595 | 43.3 | 24.1 |
| Female | 121 | 257,201 | 32 | 18,243 | 26.4 | 7.1 |
| Audubon—Total | 724 | 10,224,633 | 514 | 3,303,205 | 71. | 32.3 |
| Male | 657 | 9,442,735 | 480 | 3,127,005 | 73. | 33.1 |
| Female | 67 | 781,898 | 34 | 176,200 | 50.7 | 22.5 |
| Benton—Total | 1,267 | 17,017,457 | 575 | 3,058,240 | 45.4 | 18. |
| Male | 1,137 | 16,170,101 | 542 | 2,998,228 | 47.7 | 18.5 |
| Female | 130 | 847,356 | 33 | 60,012 | 25.3 | 7.1 |
| Black Hawk—Total | 2,780 | 17,610,209 | 1,681 | 4,295,668 | 60.5 | 24.4 |
| Male | 2,390 | 15,585,211 | 1,515 | 3,957,728 | 63.3 | 25.4 |
| Female | 390 | 2,024,998 | 166 | 337,940 | 42.6 | 16.7 |

PERSONS 21 AND UNDER 45 YEARS.

| Counties | Homes | | Homes Incumbered | | Per cent of homes incumbered | Per cent incumbrance to value |
|---|---|---|---|---|---|---|
| | Number | Value reported | Number | Amount of incumbrance | | |
| Boone—Total | 1,478 | 13,860,999 | 616 | 2,243,197 | 41.7 | 16.2 |
| Male | 1,284 | 12,757,824 | 553 | 2,036,566 | 43.1 | 16. |
| Female | 194 | 1,103,175 | 63 | 206,631 | 32.5 | 18.7 |
| Bremer—Total | 1,159 | 12,366,449 | 416 | 2,057,570 | 35.9 | 16.6 |
| Male | 1,016 | 11,329,100 | 392 | 1,976,085 | 38.6 | 17.4 |
| Female | 143 | 1,037,349 | 24 | 81,485 | 16.8 | 7.8 |
| Buchanan—Total | 922 | 9,138,036 | 469 | 2,034,485 | 50.8 | 22.2 |
| Male | 834 | 8,798,805 | 451 | 1,989,185 | 42.1 | 22.6 |
| Female | 88 | 339,231 | 18 | 45,300 | 20.4 | 13.3 |
| Buena Vista—Total | 816 | 9,687,423 | 346 | 2,032,667 | 42.4 | 21. |
| Male | 710 | 9,156,445 | 325 | 1,958,017 | 45.8 | 21.4 |
| Female | 106 | 530,978 | 21 | 74,650 | 19.8 | 14. |
| Butler—Total | 873 | 9,814,922 | 436 | 2,325,874 | 49.9 | 23.7 |
| Male | 746 | 9,239,338 | 401 | 2,255,264 | 53.7 | 23.3 |
| Female | 127 | 575,584 | 35 | 70,610 | 27.5 | 12.3 |
| Calhoun—Total | 825 | 10,482,629 | 381 | 1,956,915 | 46.2 | 18.7 |
| Male | 670 | 9,573,754 | 334 | 1,808,375 | 49.8 | 19.9 |
| Female | 155 | 908,875 | 47 | 148,540 | 30.3 | 16.3 |
| Carroll—Total | 919 | 11,194,600 | 401 | 2,407,190 | 43.6 | 21.5 |
| Male | 810 | 10,668,450 | 385 | 2,351,525 | 47.5 | 22. |
| Female | 109 | 526,150 | 16 | 55,665 | 14.6 | 10.6 |
| Cass—Total | 1,090 | 11,881,139 | 546 | 3,016,835 | 50. | 25.4 |
| Male | 936 | 11,162,849 | 518 | 2,964,900 | 55.3 | 26.6 |
| Female | 154 | 718,290 | 28 | 51,935 | 18.2 | 7.4 |
| Cedar—Total | 939 | 12,885,796 | 458 | 3,006,730 | 48.8 | 23.4 |
| Male | 814 | 12,335,821 | 430 | 2,940,240 | 52.8 | 23.8 |
| Female | 125 | 549,975 | 28 | 66,490 | 22.4 | 12.1 |
| Cerro Gordo—Total | 1,477 | 10,085,250 | 793 | 2,423,000 | 53.7 | 24. |
| Male | 1,314 | 9,151,775 | 729 | 2,240,285 | 55.5 | 24.5 |
| Female | 163 | 933,475 | 64 | 182,715 | 39.3 | 19.6 |
| Cherokee—Total | 670 | 8,815,832 | 318 | 2,313,260 | 47.5 | 26.2 |
| Male | 597 | 8,538,327 | 301 | 2,277,410 | 50.4 | 26.5 |
| Female | 73 | 277,505 | 17 | 35,850 | 23.3 | 12.9 |
| Chickasaw—Total | 900 | 9,791,719 | 453 | 1,872,415 | 50.3 | 19.1 |
| Male | 809 | 9,269,835 | 429 | 1,799,485 | 53. | 19.4 |
| Female | 91 | 521,884 | 24 | 72,930 | 26.4 | 14. |
| Clarke—Total | 636 | 5,167,433 | 353 | 1,479,441 | 55.5 | 28.6 |
| Male | 548 | 4,459,598 | 323 | 1,355,516 | 58.9 | 30.4 |
| Female | 88 | 707,835 | 30 | 123,925 | 34.1 | 17.5 |
| Clay—Total | 719 | 9,932,336 | 415 | 2,338,239 | 57.7 | 23.5 |
| Male | 638 | 9,344,546 | 384 | 2,259,089 | 60.2 | 24.2 |
| Female | 81 | 587,790 | 31 | 79,150 | 38.3 | 13.5 |
| Clayton—Total | 1,619 | 14,811,052 | 650 | 3,195,975 | 40.1 | 21.6 |
| Male | 1,415 | 13,322,950 | 585 | 2,902,407 | 41.3 | 21.8 |
| Female | 204 | 1,488,102 | 65 | 293,568 | 31.4 | 19.7 |
| Clinton—Total | 2,189 | 14,731,116 | 795 | 3,059,876 | 36.3 | 20.8 |
| Male | 1,804 | 12,803,055 | 709 | 2,725,648 | 39.3 | 21.2 |
| Female | 385 | 1,928,061 | 86 | 334,228 | 22.3 | 17.3 |

PERSONS 21 AND UNDER 45 YEARS.

| Table No. 21. Counties | Homes | | Homes Incumbered | | Per cent of homes incumbered | Per cent incumbrance to value |
|---|---|---|---|---|---|---|
| | Number | Value reported | Number | Amount of incumbrance | | |
| Crawford—Total | 1,026 | 14,594,290 | 572 | 3,842,667 | 55.7 | 26.5 |
| Male | 922 | 13,942,095 | 549 | 3,755,667 | 59.5 | 26.9 |
| Female | 104 | 652,195 | 23 | 87,000 | 20.2 | 13.4 |
| Dallas—Total | 1,294 | 11,183,779 | 584 | 2,358,205 | 45.1 | 21.1 |
| Male | 1,032 | 9,926,344 | 504 | 2,207,075 | 48.8 | 22.2 |
| Female | 262 | 1,257,435 | 80 | 151,130 | 30.5 | 12. |
| Davis—Total | 775 | 4,800,289 | 482 | 1,258,490 | 62.2 | 26.2 |
| Male | 729 | 4,685,519 | 468 | 1,241,464 | 64.2 | 26.5 |
| Female | 46 | 114,770 | 14 | 17,026 | 30.4 | 14.8 |
| Decatur—Total | 871 | 6,087,393 | 510 | 1,628,400 | 58.5 | 26.7 |
| Male | 789 | 5,813,443 | 484 | 1,583,979 | 61.3 | 27.2 |
| Female | 82 | 273,950 | 26 | 44,421 | 31.7 | 16.2 |
| Delaware—Total | 921 | 9,287,490 | 429 | 2,357,535 | 46.6 | 24.3 |
| Male | 767 | 8,760,430 | 396 | 2,283,510 | 51.6 | 26.1 |
| Female | 154 | 527,060 | 33 | 74,025 | 21.4 | 14. |
| Des Moines—Total | 1,394 | 7,734,986 | 541 | 1,696,425 | 38.8 | 21.9 |
| Male | 1,212 | 6,974,866 | 504 | 1,621,485 | 41.6 | 23.2 |
| Female | 182 | 760,120 | 37 | 74,940 | 20.3 | 9.8 |
| Dickinson—Total | 469 | 4,249,001 | 258 | 963,996 | 55. | 22.7 |
| Male | 393 | 3,992,801 | 236 | 942,565 | 60. | 23.6 |
| Female | 76 | 256,200 | 22 | 21,431 | 28.9 | 8.4 |
| Dubuque—Total | 2,025 | 12,301,108 | 777 | 2,611,716 | 38.4 | 21.2 |
| Male | 1,715 | 11,186,945 | 701 | 2,455,746 | 40.9 | 21.9 |
| Female | 310 | 1,114,163 | 76 | 155,970 | 24.5 | 14. |
| Emmet—Total | 610 | 5,707,933 | 377 | 1,512,235 | 61.8 | 26.5 |
| Male | 563 | 5,512,693 | 364 | 1,486,980 | 64.6 | 27. |
| Female | 47 | 195,240 | 13 | 25,255 | 27.6 | 12.9 |
| Fayette—Total | 1,512 | 13,604,401 | 709 | 2,974,276 | 46.9 | 21.9 |
| Male | 1,311 | 12,297,041 | 655 | 2,841,966 | 50. | 23.1 |
| Female | 201 | 1,307,360 | 54 | 132,310 | 26.9 | 10.1 |
| Floyd—Total | 920 | 7,149,699 | 439 | 1,762,007 | 47.7 | 24.6 |
| Male | 801 | 6,591,189 | 405 | 1,651,897 | 50.6 | 24.9 |
| Female | 119 | 558,510 | 34 | 110,110 | 28.6 | 19.7 |
| Franklin—Total | 813 | 10,027,773 | 499 | 2,558,231 | 61.4 | 25.5 |
| Male | 726 | 9,462,093 | 471 | 2,454,696 | 64.8 | 25.9 |
| Female | 87 | 565,680 | 28 | 103,535 | 32.2 | 18.3 |
| Fremont—Total | 704 | 6,225,233 | 331 | 1,799,308 | 47. | 28.9 |
| Male | 605 | 5,677,933 | 300 | 1,694,578 | 49.6 | 29.8 |
| Female | 99 | 547,300 | 31 | 104,730 | 31.3 | 19.1 |
| Greene—Total | 711 | 9,088,455 | 363 | 2,084,717 | 51. | 22.9 |
| Male | 638 | 8,592,255 | 348 | 2,048,617 | 54.5 | 23.8 |
| Female | 73 | 496,200 | 15 | 36,100 | 20.5 | 7.3 |
| Grundy—Total | 550 | 8,990,619 | 232 | 1,725,400 | 42.2 | 19.2 |
| Male | 442 | 7,992,976 | 209 | 1,599,050 | 47.3 | 20. |
| Female | 108 | 997,643 | 23 | 126,350 | 21.3 | 12.7 |
| Guthrie—Total | 991 | 9,393,145 | 518 | 2,608,983 | 52.3 | 28. |
| Male | 866 | 8,713,645 | 493 | 2,512,133 | 56.9 | 28.8 |
| Female | 125 | 679,500 | 25 | 96,850 | 20. | 14.3 |

PERSONS 21 AND UNDER 45 YEARS.

| Counties | Homes | | Homes Incumbered | | Per cent of homes incumbered | Per cent incumbrance to value |
|---|---|---|---|---|---|---|
| | Number | Value reported | Number | Amount of incumbrance | | |
| Hamilton—Total | 967 | 12,959,774 | 556 | 2,980,975 | 57.5 | 23.9 |
| Male | 881 | 12,150,634 | 530 | 2,904,775 | 60.1 | 22.1 |
| Female | 86 | 809,140 | 26 | 76,200 | 30.2 | 9.4 |
| Hancock—Total | 733 | 7,376,933 | 382 | 1,780,872 | 52.1 | 24.1 |
| Male | 618 | 6,320,553 | 335 | 1,584,272 | 54.2 | 25.1 |
| Female | 115 | 1,056,380 | 47 | 196,600 | 40.9 | 18.6 |
| Hardin—Total | 986 | 10,741,650 | 452 | 2,334,079 | 45.9 | 21.7 |
| Male | 871 | 10,151,150 | 427 | 2,274,449 | 49. | 22.4 |
| Female | 115 | 590,500 | 25 | 59,630 | 21.7 | 10.1 |
| Harrison—Total | 1,230 | 9,825,262 | 721 | 2,848,136 | 58.6 | 29. |
| Male | 1,077 | 8,937,921 | 667 | 2,684,371 | 61.9 | 30. |
| Female | 153 | 887,341 | 54 | 163,765 | 35.3 | 18.4 |
| Henry—Total | 865 | 7,545,553 | 340 | 1,416,140 | 39.3 | 18.8 |
| Male | 760 | 7,182,879 | 320 | 1,349,540 | 42.1 | 18.8 |
| Female | 105 | 362,674 | 20 | 66,600 | 19. | 18.4 |
| Howard—Total | 729 | 6,461,410 | 335 | 1,344,465 | 45.9 | 20.8 |
| Male | 665 | 6,232,990 | 327 | 1,333,490 | 49.2 | 21.4 |
| Female | 64 | 228,420 | 8 | 10,975 | 12.5 | 4.8 |
| Humboldt—Total | 603 | 8,995,192 | 349 | 2,162,130 | 57.9 | 24. |
| Male | 557 | 8,849,010 | 334 | 2,142,980 | 60. | 24.2 |
| Female | 46 | 146,182 | 15 | 19,150 | 32.6 | 13.1 |
| Ida—Total | 528 | 8,568,925 | 284 | 2,262,345 | 53.8 | 26.4 |
| Male | 481 | 8,249,875 | 275 | 2,213,695 | 57.2 | 26.8 |
| Female | 47 | 314,050 | 9 | 48,650 | 19.1 | 15.5 |
| Iowa—Total | 968 | 10,616,365 | 504 | 2,713,273 | 52.1 | 25.5 |
| Male | 896 | 10,301,531 | 491 | 2,681,723 | 54.9 | 26. |
| Female | 72 | 314,834 | 13 | 31,550 | 18. | 10. |
| Jackson—Total | 1,189 | 9,665,056 | 572 | 2,413,310 | 48.1 | 25. |
| Male | 1,042 | 9,236,570 | 544 | 2,359,865 | 52.2 | 25.6 |
| Female | 147 | 428,486 | 28 | 53,445 | 19. | 12.4 |
| Jasper—Total | 1,317 | 14,302,098 | 712 | 2,976,307 | 54.1 | 20.8 |
| Male | 1,204 | 13,874,098 | 687 | 2,926,832 | 57. | 21.1 |
| Female | 113 | 428,000 | 25 | 49,475 | 22.1 | 11.5 |
| Jefferson—Total | 832 | 6,915,694 | 328 | 1,428,622 | 39.4 | 20.6 |
| Male | 757 | 6,719,746 | 317 | 1,420,322 | 41.9 | 21.1 |
| Female | 75 | 195,948 | 11 | 8,300 | 14.6 | 4.2 |
| Johnson—Total | 1,562 | 16,818,511 | 519 | 2,695,138 | 33.2 | 16. |
| Male | 1,311 | 15,132,910 | 479 | 2,526,155 | 36.5 | 16.7 |
| Female | 251 | 1,685,601 | 40 | 168,983 | 15.9 | 10. |
| Jones—Total | 1,000 | 11,869,178 | 417 | 2,539,572 | 41.7 | 21.4 |
| Male | 814 | 10,704,811 | 369 | 2,316,582 | 45.3 | 21.6 |
| Female | 186 | 1,164,367 | 48 | 222,990 | 25.8 | 19.1 |
| Keokuk—Total | 1,343 | 12,090,103 | 644 | 2,712,341 | 47.9 | 22.4 |
| Male | 1,233 | 11,763,823 | 609 | 2,648,259 | 49.4 | 22.5 |
| Female | 110 | 326,280 | 35 | 64,082 | 31.8 | 19.6 |
| Kossuth—Total | 1,299 | 16,982,310 | 712 | 3,910,590 | 54.8 | 23.1 |
| Male | 1,122 | 15,135,375 | 663 | 3,679,440 | 59.1 | 24.3 |
| Female | 177 | 1,846,935 | 49 | 231,150 | 27.7 | 12.5 |

PERSONS 21 AND UNDER 45 YEARS.

| Table No. 21. Counties | Homes | | Homes Incumbered | | Per cent of homes incumbered | Per cent incumbrance to value |
|---|---|---|---|---|---|---|
| | Number | Value reported | Number | Amount of incumbrance | | |
| Lee—Total | 1,507 | 7,010,999 | 570 | 1,276,590 | 37.8 | 18.2 |
| Male | 1,312 | 6,462,375 | 527 | 1,229,705 | 40.2 | 19. |
| Female | 195 | 548,624 | 43 | 46,885 | 22. | 8.5 |
| Linn—Total | 3,607 | 30,030,184 | 1,474 | 3,750,494 | 40.9 | 12.5 |
| Male | 3,059 | 27,997,274 | 1,318 | 3,526,144 | 43.1 | 12.6 |
| Female | 548 | 2,032,910 | 156 | 224,350 | 26.6 | 11. |
| Louisa—Total | 644 | 5,103,958 | 275 | 1,281,010 | 42.7 | 25.1 |
| Male | 504 | 4,378,810 | 234 | 1,201,130 | 46.4 | 27.4 |
| Female | 140 | 725,148 | 41 | 79,880 | 29.3 | 11. |
| Lucas—Total | 822 | 4,497,841 | 344 | 1,094,540 | 41.8 | 24.3 |
| Male | 707 | 4,112,676 | 331 | 1,062,420 | 46.8 | 25.8 |
| Female | 115 | 385,165 | 13 | 32,120 | 11.3 | 8.3 |
| Lyon—Total | 621 | 9,059,998 | 351 | 2,068,192 | 56.5 | 22.8 |
| Male | 513 | 7,676,198 | 302 | 1,827,842 | 58.7 | 23.8 |
| Female | 108 | 1,383,800 | 49 | 240,350 | 45.4 | 17.4 |
| Madison—Total | 965 | 10,307,332 | 554 | 2,655,790 | 57.4 | 25.8 |
| Male | 786 | 8,288,674 | 445 | 2,147,320 | 56.6 | 25.8 |
| Female | 179 | 2,018,658 | 109 | 508,470 | 60.9 | 25.2 |
| Mahaska—Total | 1,302 | 13,538,571 | 585 | 3,433,685 | 44.9 | 25.4 |
| Male | 1,124 | 12,652,909 | 551 | 3,322,940 | 49. | 26.2 |
| Female | 178 | 885,662 | 34 | 110,745 | 19.1 | 12.5 |
| Marion—Total | 1,138 | 8,452,056 | 479 | 1,800,889 | 42.1 | 21.3 |
| Male | 1,037 | 8,258,556 | 464 | 1,795,354 | 44.7 | 21.7 |
| Female | 101 | 193,500 | 15 | 5,535 | 14.8 | 2.9 |
| Marshall—Total | 1,570 | 13,121,470 | 547 | 2,648,497 | 34.8 | 20.2 |
| Male | 1,360 | 12,379,650 | 505 | 2,608,462 | 37.1 | 21.1 |
| Female | 210 | 741,820 | 42 | 40,035 | 20. | 5.4 |
| Mills—Total | 744 | 7,186,487 | 304 | 1,233,842 | 40.9 | 17.2 |
| Male | 584 | 6,305,637 | 271 | 1,165,202 | 46.4 | 18.5 |
| Female | 160 | 880,850 | 33 | 68,640 | 20.6 | 7.8 |
| Mitchell—Total | 781 | 6,765,120 | 369 | 1,768,302 | 47.2 | 26.1 |
| Male | 677 | 6,369,826 | 346 | 1,698,802 | 51.1 | 26.7 |
| Female | 104 | 395,294 | 23 | 69,500 | 22.1 | 17.6 |
| Monona—Total | 798 | 8,461,738 | 463 | 2,093,929 | 58. | 24.7 |
| Male | 706 | 7,500,478 | 439 | 2,031,839 | 62.2 | 27.1 |
| Female | 92 | 961,260 | 24 | 62,090 | 26.1 | 6.4 |
| Monroe—Total | 1,039 | 4,573,100 | 462 | 1,034,617 | 44.5 | 22.6 |
| Male | 955 | 3,889,953 | 404 | 924,620 | 44.6 | 23.2 |
| Female | 84 | 683,147 | 58 | 109,997 | 69. | 16.1 |
| Montgomery—Total | 835 | 7,823,975 | 449 | 2,031,745 | 53.9 | 26.3 |
| Male | 755 | 7,415,725 | 431 | 2,008,270 | 57. | 27.2 |
| Female | 80 | 408,250 | 18 | 23,475 | 22.5 | 5.7 |
| Muscatine—Total | 1,169 | 7,009,075 | 399 | 1,279,340 | 34.1 | 18.2 |
| Male | 1,021 | 6,489,725 | 381 | 1,258,740 | 37.3 | 19.2 |
| Female | 148 | 519,350 | 18 | 20,600 | 12.2 | 4. |
| O'Brien—Total | 818 | 10,966,900 | 331 | 2,010,320 | 40.5 | 18.3 |
| Male | 730 | 10,524,600 | 311 | 1,972,670 | 42.6 | 18.7 |
| Female | 88 | 442,300 | 20 | 37,650 | 22.2 | 8.5 |

PERSONS 21 AND UNDER 45 YEARS.

| Counties | Homes | | Homes Incumbered | | Per cent of homes incumbered | Per cent incumbrance to value |
|---|---|---|---|---|---|---|
| | Number | Value reported | Number | Amount of incumbrance | | |
| Osceola—Total | 390 | 6,114,425 | 183 | 1,004,670 | 46.9 | 16.4 |
| Male | 350 | 5,856,115 | 167 | 954,445 | 48. | 16.3 |
| Female | 40 | 258,310 | 16 | 50,225 | 40. | 19.4 |
| Page—Total | 1,101 | 10,664,310 | 562 | 2,543,368 | 51. | 22.8 |
| Male | 989 | 10,049,180 | 530 | 2,441,578 | 53.6 | 24.3 |
| Female | 112 | 615,130 | 32 | 101,790 | 28.6 | 16.5 |
| Palo Alto—Total | 663 | 7,058,259 | 359 | 1,577,171 | 54.3 | 22.3 |
| Male | 519 | 5,684,829 | 310 | 1,419,937 | 59.7 | 25. |
| Female | 144 | 1,373,430 | 49 | 157,234 | 34. | 11.4 |
| Plymouth—Total | 914 | 13,191,463 | 343 | 2,009,117 | 37.5 | 15.2 |
| Male | 795 | 12,060,898 | 321 | 1,925,267 | 40.4 | 15.9 |
| Female | 119 | 1,130,565 | 22 | 83,850 | 18.5 | 7.4 |
| Pocahontas—Total | 805 | 11,870,629 | 446 | 2,096,510 | 55.4 | 17.7 |
| Male | 716 | 11,312,435 | 421 | 2,024,610 | 58.8 | 17.8 |
| Female | 89 | 558,194 | 25 | 71,900 | 28.1 | 12.9 |
| Polk—Total | 6,336 | 23,352,153 | 3,036 | 4,786,878 | 47.9 | 20.5 |
| Male | 5,693 | 21,084,478 | 2,804 | 4,455,674 | 49.2 | 21.1 |
| Female | 643 | 2,267,675 | 232 | 331,204 | 36.1 | 14.6 |
| Pottawattamie—Total | 2,644 | 17,640,072 | 1,299 | 3,521,176 | 49.1 | 19.9 |
| Male | 2,258 | 15,805,110 | 1,177 | 3,333,823 | 51.7 | 21.1 |
| Female | 386 | 1,834,962 | 122 | 187,353 | 31.6 | 10.2 |
| Poweshiek—Total | 1,079 | 12,643,944 | 627 | 3,812,945 | 58.1 | 30.1 |
| Male | 947 | 11,971,706 | 575 | 3,699,145 | 60.7 | 30.9 |
| Female | 132 | 672,238 | 52 | 113,800 | 39.4 | 16.9 |
| Ringgold—Total | 851 | 7,489,419 | 571 | 1,352,090 | 67.1 | 18. |
| Male | 743 | 6,646,799 | 515 | 1,108,965 | 66.3 | 16.8 |
| Female | 108 | 842,620 | 56 | 243,125 | 51.9 | 28.8 |
| Sac—Total | 742 | 10,643,641 | 354 | 2,126,717 | 47.7 | 20. |
| Male | 665 | 9,845,571 | 333 | 2,045,425 | 50.2 | 20.8 |
| Female | 77 | 798,070 | 21 | 81,292 | 27.3 | 10.2 |
| Scott—Total | 2,681 | 13,675,595 | 1,086 | 2,651,711 | 40.5 | 19.4 |
| Male | 2,267 | 11,916,562 | 988 | 2,453,646 | 43.6 | 20.6 |
| Female | 414 | 1,759,033 | 98 | 198,065 | 23.7 | 11.2 |
| Shelby—Total | 793 | 11,447,473 | 472 | 3,127,803 | 59.5 | 27.3 |
| Male | 703 | 10,650,975 | 444 | 2,980,953 | 63.1 | 27.9 |
| Female | 90 | 796,498 | 28 | 146,850 | 31.1 | 18.4 |
| Sioux—Total | 957 | 13,668,999 | 446 | 2,997,140 | 46.6 | 21.9 |
| Male | 882 | 12,940,109 | 428 | 2,905,840 | 48.5 | 22.4 |
| Female | 75 | 748,890 | 18 | 91,300 | 24. | 12.2 |
| Story—Total | 1,187 | 13,167,430 | 599 | 3,321,035 | 50.5 | 25.2 |
| Male | 1,050 | 12,363,580 | 566 | 3,279,735 | 53.9 | 26.5 |
| Female | 137 | 803,850 | 33 | 41,300 | 24.1 | 5.1 |
| Tama—Total | 1,241 | 17,345,131 | 613 | 3,850,898 | 49.4 | 22.2 |
| Male | 1,085 | 16,469,671 | 582 | 3,781,148 | 53.6 | 22.9 |
| Female | 156 | 875,460 | 31 | 69,750 | 19.9 | 8. |
| Taylor—Total | 941 | 8,565,277 | 564 | 2,300,701 | 59.9 | 26.9 |
| Male | 848 | 8,107,897 | 528 | 2,227,343 | 62.3 | 27.5 |
| Female | 93 | 457,380 | 36 | 73,358 | 38.7 | 16. |

PERSONS 21 AND UNDER 45 YEARS.

| Table No. 21. Counties | Homes | | Homes Incumbered | | Per cent of homes incumbered | Per cent incumbrance to value |
|---|---|---|---|---|---|---|
| | Number | Value reported | Number | Amount of incumbrance | | |
| Union—Total | 800 | 4,965,845 | 367 | 1,248,375 | 45.9 | 25.1 |
| Male | 651 | 4,430,150 | 325 | 1,169,720 | 49.9 | 26.4 |
| Female | 149 | 535,695 | 42 | 78,655 | 28.2 | 14.7 |
| Van Buren—Total | 985 | 5,682,593 | 427 | 1,462,809 | 43.3 | 25.7 |
| Male | 815 | 5,374,931 | 402 | 1,422,884 | 49.3 | 26.5 |
| Female | 170 | 307,662 | 25 | 39,925 | 14.7 | 13. |
| Wapello—Total | 1,857 | 7,276,836 | 766 | 1,740,796 | 41.2 | 23.9 |
| Male | 1,440 | 6,282,798 | 652 | 1,620,656 | 45.3 | 25.8 |
| Female | 417 | 994,038 | 114 | 120,140 | 27.3 | 12.1 |
| Warren—Total | 987 | 7,713,931 | 513 | 1,710,065 | 53. | 22.2 |
| Male | 824 | 6,808,339 | 456 | 1,579,855 | 55.3 | 23.2 |
| Female | 163 | 905,592 | 57 | 130,210 | 35. | 14.4 |
| Washington—Total | 1,067 | 11,268,640 | 458 | 2,566,876 | 42.9 | 22.8 |
| Male | 944 | 10,528,960 | 426 | 2,433,076 | 45.1 | 23.1 |
| Female | 123 | 739,680 | 32 | 133,800 | 26. | 18.1 |
| Wayne—Total | 942 | 6,573,610 | 562 | 2,002,841 | 59.6 | 30.5 |
| Male | 844 | 6,314,250 | 535 | 1,974,621 | 63.4 | 30.8 |
| Female | 98 | 259,360 | 27 | 28,220 | 27.5 | 10.9 |
| Webster—Total | 2,001 | 16,324,532 | 965 | 3,113,331 | 48.2 | 19.1 |
| Male | 1,745 | 15,039,892 | 886 | 2,973,015 | 50.8 | 13.1 |
| Female | 256 | 1,284,640 | 79 | 140,316 | 30.9 | 10.2 |
| Winnebago—Total | 729 | 5,885,557 | 412 | 1,640,453 | 56.6 | 27.9 |
| Male | 640 | 5,311,305 | 392 | 1,570,703 | 61.2 | 29.6 |
| Female | 89 | 574,252 | 20 | 69,750 | 22.5 | 12.1 |
| Winneshiek—Total | 1,250 | 11,734,254 | 494 | 2,123,427 | 39.5 | 18.1 |
| Male | 1,159 | 11,309,680 | 475 | 2,063,902 | 41. | 18.2 |
| Female | 91 | 424,574 | 19 | 59,525 | 20.9 | 14. |
| Woodbury—Total | 3,182 | 18,572,329 | 1,526 | 4,135,997 | 47.9 | 22.3 |
| Male | 2,684 | 16,583,573 | 1,373 | 3,908,472 | 51.1 | 23.5 |
| Female | 498 | 1,988,756 | 153 | 227,525 | 30.7 | 11.4 |
| Worth—Total | 574 | 5,708,303 | 284 | 1,094,116 | 49.6 | 19.2 |
| Male | 520 | 5,462,163 | 273 | 1,066,916 | 52.5 | 19.5 |
| Female | 54 | 246,140 | 11 | 27,200 | 20.4 | 11. |
| Wright—Total | 870 | 8,390,273 | 437 | 2,192,845 | 50.2 | 26.1 |
| Male | 745 | 7,790,273 | 405 | 2,100,355 | 54.4 | 26.9 |
| Female | 125 | 600,000 | 32 | 92,490 | 25.6 | 15.4 |

PART III—PERSONS 45 YEARS OF AGE AND OVER.

| | | | | | | |
|---|---|---|---|---|---|---|
| State—Total | *221,010* | *$ 1,970,612,362* | *52,832* | *$ 197,909,704* | *23.9* | *10.* |
| Male | 168,539 | 1,703,986,160 | 46,024 | 182,375,512 | 27.3 | 10.7 |
| Female | 52,471 | 266,626,202 | 6,808 | 15,534,192 | 13. | 6. |
| Adair—Total | 1,460 | 14,804,675 | 457 | 1,992,577 | 31.3 | 13.4 |
| Male | 1,133 | 13,104,015 | 408 | 1,834,358 | 36. | 10.2 |
| Female | 327 | 1,700,660 | 49 | 158,219 | 15. | 9.3 |
| Adams—Total | 1,141 | 10,811,108 | 384 | 1,435,000 | 33.6 | 13.3 |
| Male | 906 | 9,371,168 | 346 | 1,367,600 | 38.2 | 14.6 |
| Female | 235 | 1,439,940 | 38 | 67,400 | 16.? | 4.7 |

PERSONS 45 YEARS AND OVER.

| Counties | Homes | | Homes Incumbered | | Per cent of homes incumbered | Per cent incumbrance to value |
|---|---|---|---|---|---|---|
| | Number | Value reported | Number | Amount of incumbrance | | |
| Allamakee—Total | 2,095 | 14,951,477 | 467 | 348,360 | 22.3 | 2.3 |
| Male | 1,646 | 13,137,996 | 413 | 271,295 | 25.1 | 20. |
| Female | 449 | 1,813,481 | 54 | 77,065 | 12. | 4.2 |
| Appanoose—Total | 2,544 | 12,053,933 | 543 | 1,261,372 | 21.3 | 10.5 |
| Male | 2,065 | 10,947,118 | 500 | 1,229,489 | 24.2 | 11.2 |
| Female | 479 | 1,106,815 | 43 | 31,883 | 9. | 2.9 |
| Audubon—Total | 1,152 | 15,720,122 | 446 | 2,551,585 | 38.7 | 16.2 |
| Male | 959 | 14,319,347 | 402 | 2,396,410 | 42. | 16.7 |
| Female | 193 | 1,400,775 | 44 | 155,175 | 22.8 | 11.1 |
| Benton—Total | 2,551 | 29,065,054 | 504 | 2,282,201 | 15.8 | 7.8 |
| Male | 1,944 | 25,697,118 | 438 | 2,173,291 | 22.5 | 8.4 |
| Female | 607 | 3,367,936 | 66 | 108,910 | 10.9 | 3.2 |
| Black Hawk—Total | 4,327 | 31,769,763 | 1,165 | 3,018,896 | 26.9 | 9.5 |
| Male | 3,282 | 26,286,920 | 967 | 2,654,691 | 29.5 | 11. |
| Female | 1,045 | 5,482,843 | 198 | 364,205 | 18.9 | 6.6 |
| Boone—Total | 2,725 | 23,800,343 | 558 | 1,970,255 | 20.5 | 8.3 |
| Male | 2,107 | 18,877,358 | 461 | 1,634,107 | 21.9 | 8.6 |
| Female | 618 | 4,922,985 | 97 | 336,148 | 15.7 | 6.8 |
| Bremer—Total | 1,788 | 13,756,953 | 299 | 920,169 | 16.7 | 6.7 |
| Male | 1,395 | 12,107,709 | 269 | 865,985 | 19.3 | 7.1 |
| Female | 393 | 1,649,244 | 30 | 54,184 | 7.6 | 3.3 |
| Buchanan—Total | 2,213 | 18,540,812 | 463 | 2,440,460 | 21. | 13.2 |
| Male | 1,671 | 16,067,873 | 416 | 1,688,075 | 24.8 | 10.5 |
| Female | 542 | 2,472,939 | 47 | 752,385 | 8.7 | 30.4 |
| Buena Vista—Total | 1,548 | 17,063,970 | 324 | 1,599,710 | 21. | 9.4 |
| Male | 1,205 | 15,127,310 | 292 | 1,479,485 | 24.2 | 9.8 |
| Female | 343 | 1,936,660 | 32 | 120,225 | 9.3 | 6.2 |
| Butler—Total | 1,889 | 16,459,468 | 394 | 1,761,675 | 20.8 | 10.7 |
| Male | 1,400 | 14,273,683 | 354 | 1,626,210 | 25.3 | 11.4 |
| Female | 489 | 2,185,785 | 40 | 135,465 | 8.2 | 6.2 |
| Calhoun—Total | 1,743 | 21,321,548 | 450 | 2,170,425 | 25.8 | 10.2 |
| Male | 1,286 | 18,813,028 | 389 | 1,989,050 | 30.2 | 10.6 |
| Female | 457 | 2,508,520 | 61 | 181,375 | 13.3 | 7.2 |
| Carroll—Total | 1,985 | 23,591,760 | 369 | 2,013,395 | 18.6 | 8.5 |
| Male | 1,521 | 19,702,698 | 324 | 1,819,395 | 21.3 | 9.2 |
| Female | 464 | 3,889,062 | 45 | 194,000 | 9.7 | 5. |
| Cass—Total | 2,171 | 21,050,240 | 496 | 2,448,180 | 22.8 | 11.6 |
| Male | 1,608 | 18,218,270 | 429 | 2,245,505 | 26.7 | 12.3 |
| Female | 563 | 2,831,970 | 67 | 202,675 | 12. | 7.1 |
| Cedar—Total | 2,005 | 23,420,497 | 444 | 2,178,030 | 22.1 | 9.3 |
| Male | 1,495 | 20,834,404 | 395 | 2,100,260 | 26.4 | 10.1 |
| Female | 510 | 2,586,093 | 49 | 77,770 | 9.6 | 3. |
| Cerro Gordo—Total | 2,286 | 20,506,604 | 650 | 2,166,521 | 28.4 | 10.6 |
| Male | 1,842 | 17,663,709 | 586 | 2,038,731 | 31.8 | 11.5 |
| Female | 444 | 2,842,895 | 64 | 127,790 | 14.4 | 4.5 |
| Cherokee—Total | 1,432 | 18,768,447 | 320 | 1,846,534 | 22.3 | 9.8 |
| Male | 1,157 | 16,597,767 | 295 | 1,765,874 | 25.5 | 10.6 |
| Female | 275 | 2,170,680 | 25 | 80,660 | 9.1 | 3.7 |

PERSONS 45 YEARS AND OVER.

| Table No. 21. Counties | Homes | | Homes Incumbered | | Per cent of homes incumbered | Per cent incumbrance to value |
|---|---|---|---|---|---|---|
| | Number | Value reported | Number | Amount of incumbrance | | |
| Chickasaw—Total | 1,754 | 17,491,964 | 401 | 1,556,488 | 22.7 | 8.9 |
| Male | 1,336 | 14,993,006 | 354 | 1,461,733 | 26.6 | 9.7 |
| Female | 418 | 2,498,958 | 47 | 94,755 | 11.2 | 3.8 |
| Clarke—Total | 1,345 | 9,727,841 | 369 | 1,283,107 | 27.4 | 13.2 |
| Male | 1,011 | 8,383,176 | 331 | 1,209,532 | 32.7 | 14.4 |
| Female | 334 | 1,344,665 | 38 | 73,575 | 11.4 | 5.4 |
| Clay—Total | 1,212 | 17,933,790 | 411 | 2,166,882 | 33.9 | 12.1 |
| Male | 1,004 | 16,289,260 | 368 | 2,072,368 | 36.6 | 12.7 |
| Female | 208 | 1,644,530 | 43 | 94,514 | 20.7 | 5.7 |
| Clayton—Total | 2,817 | 21,939,969 | 432 | 1,540,317 | 15.3 | 7. |
| Male | 2,187 | 19,089,543 | 395 | 1,452,212 | 18.1 | 7.6 |
| Female | 630 | 2,850,426 | 37 | 88,105 | 5.9 | 3.1 |
| Clinton—Total | 4,832 | 30,920,136 | 750 | 2,703,086 | 15.5 | 8.7 |
| Male | 3,515 | 25,255,459 | 630 | 2,361,201 | 17.9 | 9.3 |
| Female | 1,317 | 5,664,677 | 120 | 341,885 | 9.1 | 6. |
| Crawford—Total | 1,820 | 23,071,945 | 537 | 2,785,952 | 29.5 | 12.1 |
| Male | 1,451 | 20,711,935 | 492 | 2,650,595 | 33.9 | 12.8 |
| Female | 369 | 2,360,010 | 45 | 135,357 | 12.2 | 5.7 |
| Dallas—Total | 2,682 | 28,584,633 | 677 | 2,328,264 | 25.2 | 8.1 |
| Male | 1,871 | 23,551,698 | 550 | 2,125,314 | 29.4 | 9. |
| Female | 811 | 5,032,935 | 127 | 202,950 | 15.6 | 4. |
| Davis—Total | 1,581 | 10,838,199 | 474 | 1,223,271 | 30. | 11.3 |
| Male | 1,273 | 9,896,683 | 421 | 1,176,945 | 33.1 | 11.9 |
| Female | 308 | 941,516 | 53 | 46,326 | 17.2 | 4.9 |
| Decatur—Total | 1,798 | 12,055,514 | 617 | 1,754,371 | 34.4 | 14.5 |
| Male | 1,432 | 10,872,234 | 557 | 1,641,458 | 31.9 | 15.1 |
| Female | 361 | 1,183,280 | 60 | 112,913 | 16.6 | 9.5 |
| Delaware—Total | 1,899 | 17,980,041 | 395 | 1,845,800 | 20.8 | 10.3 |
| Male | 1,397 | 15,542,647 | 362 | 1,729,690 | 25.9 | 11.1 |
| Female | 502 | 2,457,394 | 33 | 116,110 | 6.6 | 4.8 |
| Des Moines—Total | 3,629 | 19,146,582 | 683 | 1,560,604 | 18.8 | 8.1 |
| Male | 2,747 | 15,770,814 | 577 | 1,434,244 | 21. | 9.1 |
| Female | 882 | 3,376,068 | 106 | 126,360 | 12. | 3.7 |
| Dickinson—Total | 755 | 6,982,095 | 220 | 965,654 | 29.1 | 13.8 |
| Male | 585 | 6,273,835 | 194 | 931,797 | 33.2 | 14.8 |
| Female | 170 | 708,260 | 26 | 33,857 | 15.3 | 4.8 |
| Dubuque—Total | 4,538 | 25,963,239 | 788 | 1,893,084 | 17.4 | 7.3 |
| Male | 3,324 | 21,290,438 | 634 | 1,639,626 | 19.1 | 7.7 |
| Female | 1,214 | 4,672,801 | 154 | 253,458 | 11.9 | 5.4 |
| Emmet—Total | 856 | 8,872,580 | 340 | 1,282,070 | 39.7 | 14.4 |
| Male | 720 | 8,053,905 | 309 | 1,224,305 | 42.9 | 15.2 |
| Female | 136 | 818,675 | 31 | 57,765 | 22.8 | 7. |
| Fayette—Total | 3,010 | 24,916,360 | 623 | 2,009,245 | 20.7 | 8.1 |
| Male | 2,178 | 19,605,665 | 551 | 1,795,625 | 25.3 | 9.1 |
| Female | 832 | 5,310,695 | 72 | 213,620 | 8.6 | 4. |
| Floyd—Total | 1,905 | 13,821,511 | 370 | 1,390,220 | 19.4 | 10.4 |
| Male | 1,404 | 11,516,961 | 316 | 1,306,140 | 22.5 | 11.3 |
| Female | 501 | 1,804,550 | 54 | 84,080 | 10.8 | 4.6 |

PERSONS 45 YEARS AND OVER.

| Counties | Homes | | Homes Incumbered | | Per cent of homes incumbered | Per cent incumbrance to value |
|---|---|---|---|---|---|---|
| | Number | Value reported | Number | Amount of incumbrance | | |
| Franklin—Total | 1,380 | 18,245,758 | 445 | 2,160,235 | 32.2 | 11.8 |
| Male | 1,127 | 16,009,218 | 390 | 2,004,160 | 34.6 | 12.5 |
| Female | 253 | 2,236,540 | 55 | 156,075 | 21.7 | 6.9 |
| Fremont—Total | 1,543 | 13,861,193 | 435 | 1,714,328 | 28.2 | 12.4 |
| Male | 1,143 | 11,909,343 | 382 | 1,593,641 | 33.4 | 13.4 |
| Female | 400 | 1,951,850 | 53 | 120,687 | 13.2 | 6.1 |
| Greene—Total | 1,515 | 21,453,745 | 428 | 2,082,172 | 28.2 | 9.7 |
| Male | 1,176 | 18,579,375 | 366 | 1,875,078 | 31.1 | 10.1 |
| Female | 339 | 2,874,370 | 62 | 207,094 | 18.3 | 7.2 |
| Grundy—Total | 1,203 | 20,084,832 | 276 | 1,926,700 | 22.9 | 9.6 |
| Male | 895 | 16,989,827 | 237 | 1,765,300 | 26.5 | 10.4 |
| Female | 308 | 3,095,005 | 39 | 161,400 | 12.7 | 5.2 |
| Guthrie—Total | 1,939 | 17,882,455 | 541 | 2,000,000 | 27.4 | 11.2 |
| Male | 1,490 | 16,106,696 | 476 | 1,905,949 | 31.9 | 11.8 |
| Female | 449 | 1,775,759 | 65 | 94,051 | 14.5 | 5.3 |
| Hamilton—Total | 2,102 | 26,170,874 | 627 | 3,059,306 | 29.8 | 11.7 |
| Male | 1,624 | 23,278,634 | 559 | 2,914,006 | 34.4 | 12.5 |
| Female | 478 | 2,892,240 | 68 | 145,300 | 14.2 | 5. |
| Hancock—Total | 1,219 | 14,249,117 | 402 | 2,078,147 | 32.9 | 14.6 |
| Male | 971 | 12,339,843 | 331 | 1,851,822 | 34.1 | 15. |
| Female | 248 | 1,909,274 | 71 | 226,325 | 28.6 | 11.8 |
| Hardin—Total | 2,321 | 23,016,715 | 490 | 2,105,620 | 21.1 | 9.1 |
| Male | 1,798 | 20,304,640 | 432 | 1,995,895 | 24. | 9.8 |
| Female | 523 | 2,712,075 | 58 | 109,725 | 11.1 | 4. |
| Harrison—Total | 2,309 | 16,887,987 | 763 | 2,330,476 | 33.1 | 13.8 |
| Male | 1,768 | 14,224,508 | 644 | 2,085,567 | 36.4 | 14.7 |
| Female | 541 | 2,663,479 | 119 | 244,909 | 22. | 9.2 |
| Henry—Total | 2,170 | 16,061,987 | 424 | 1,348,915 | 19.5 | 8.4 |
| Male | 1,602 | 13,919,614 | 367 | 1,226,310 | 22.9 | 8.9 |
| Female | 568 | 2,142,373 | 57 | 122,605 | 10. | 5.7 |
| Howard—Total | 1,522 | 13,027,988 | 354 | 1,267,495 | 23.2 | 9.7 |
| Male | 1,213 | 11,756,738 | 324 | 1,201,805 | 26.7 | 10.2 |
| Female | 309 | 1,271,250 | 30 | 65,690 | 9.7 | 5.2 |
| Humboldt—Total | 1,165 | 14,544,232 | 381 | 1,877,207 | 32.7 | 12.8 |
| Male | 931 | 13,101,747 | 339 | 1,704,262 | 36.4 | 13. |
| Female | 234 | 1,442,485 | 42 | 172,945 | 18. | 12. |
| Ida—Total | 1,064 | 15,946,005 | 287 | 2,192,360 | 27. | 13.7 |
| Male | 874 | 14,579,855 | 266 | 2,092,400 | 30.4 | 14.3 |
| Female | 190 | 1,366,150 | 21 | 99,960 | 11. | 7.3 |
| Iowa—Total | 1,730 | 17,687,662 | 445 | 2,109,555 | 25.7 | 11.9 |
| Male | 1,349 | 15,917,150 | 411 | 1,947,345 | 30.5 | 12.2 |
| Female | 381 | 1,770,512 | 34 | 162,210 | 8.9 | 9.2 |
| Jackson—Total | 2,531 | 16,569,025 | 478 | 1,364,562 | 18.9 | 8.2 |
| Male | 1,871 | 14,392,694 | 421 | 1,248,585 | 22.5 | 8.7 |
| Female | 660 | 2,176,331 | 57 | 115,977 | 8.6 | 5.3 |
| Jasper—Total | 2,810 | 29,119,317 | 629 | 2,661,637 | 22.4 | 9.1 |
| Male | 2,174 | 25,777,052 | 561 | 2,523,836 | 25.8 | 9.7 |
| Female | 636 | 3,342,265 | 68 | 137,801 | 10.7 | 4.1 |

PERSONS 45 YEARS AND OVER.

| Table No. 21. Counties | Homes | | Homes Incumbered | | Per cent of homes incumbered | Per cent incumbrance to value |
|---|---|---|---|---|---|---|
| | Number | Value reported | Number | Amount of incumbrance | | |
| Jefferson—Total | 1,848 | 15,567,567 | 341 | 1,328,126 | 18.3 | 8.5 |
| Male | 1,435 | 13,758,098 | 318 | 1,266,426 | 22.1 | 9.2 |
| Female | 413 | 1,809,469 | 23 | 61,700 | 5.6 | 3.4 |
| Johnson—Total | 3,049 | 34,024,743 | 484 | 2,296,574 | 15.9 | 6.7 |
| Male | 2,194 | 28,123,285 | 419 | 2,062,483 | 19.1 | 7.3 |
| Female | 855 | 5,901,458 | 65 | 234,091 | 7.6 | 4. |
| Jones—Total | 2,076 | 22,447,201 | 430 | 2,252,888 | 20.7 | 10. |
| Male | 1,575 | 19,482,398 | 375 | 1,999,704 | 23.8 | 10.3 |
| Female | 501 | 2,964,803 | 55 | 253,184 | 11. | 8.5 |
| Keokuk—Total | 2,662 | 23,720,764 | 541 | 2,428,562 | 20.3 | 10.2 |
| Male | 2,043 | 21,383,102 | 485 | 2,222,482 | 23.7 | 10.4 |
| Female | 619 | 2,337,662 | 56 | 206,080 | 9. | 8.8 |
| Kossuth—Total | 2,036 | 24,468,990 | 652 | 3,054,491 | 32. | 12.5 |
| Male | 1,629 | 21,156,190 | 590 | 2,837,692 | 36.2 | 13.4 |
| Female | 407 | 3,312,800 | 62 | 216,799 | 15.2 | 6.5 |
| Lee—Total | 3,696 | 17,438,450 | 594 | 1,178,690 | 16.1 | 6.7 |
| Male | 2,653 | 14,403,039 | 471 | 1,058,127 | 17.7 | 7.3 |
| Female | 1,043 | 3,035,411 | 123 | 120,563 | 11.8 | 4. |
| Linn—Total | 6,161 | 39,848,264 | 1,260 | 3,064,755 | 20.4 | 7.7 |
| Male | 4,502 | 33,511,950 | 1,024 | 2,747,366 | 22.7 | 8.2 |
| Female | 1,659 | 6,336,314 | 236 | 317,389 | 14.2 | 5. |
| Louisa—Total | 1,554 | 12,241,082 | 344 | 1,491,043 | 22.1 | 12.1 |
| Male | 1,084 | 10,422,376 | 286 | 1,365,298 | 26.4 | 13.1 |
| Female | 470 | 1,818,706 | 58 | 125,745 | 12.3 | 6.9 |
| Lucas—Total | 1,569 | 10,096,256 | 316 | 906,420 | 20.1 | 9. |
| Male | 1,203 | 8,870,916 | 290 | 855,570 | 24.1 | 9.6 |
| Female | 366 | 1,225,340 | 26 | 50,850 | 7.1 | 4.1 |
| Lyon—Total | 1,190 | 23,681,342 | 447 | 2,947,977 | 37.6 | 12.4 |
| Male | 960 | 20,792,292 | 395 | 2,731,507 | 41.1 | 13.1 |
| Female | 230 | 2,889,050 | 52 | 216,470 | 22.6 | 7.5 |
| Madison—Total | 1,837 | 18,460,312 | 540 | 2,132,269 | 29.4 | 11.5 |
| Male | 1,407 | 15,083,030 | 456 | 1,894,864 | 32.4 | 12.6 |
| Female | 430 | 3,377,282 | 84 | 237,405 | 19.5 | 7. |
| Mahaska—Total | 2,763 | 27,713,332 | 652 | 2,663,892 | 23.6 | 9.6 |
| Male | 2,084 | 24,703,237 | 561 | 2,521,370 | 26.9 | 10.2 |
| Female | 679 | 3,010,095 | 91 | 147,522 | 13.4 | 4.9 |
| Marion—Total | 2,567 | 18,856,383 | 503 | 1,761,388 | 19.6 | 9.3 |
| Male | 1,936 | 16,455,485 | 452 | 1,583,718 | 23.3 | 9.6 |
| Female | 631 | 2,400,898 | 51 | 172,670 | 8.1 | 6.3 |
| Marshall—Total | 2,876 | 25,140,116 | 517 | 1,999,442 | 18. | 7.5 |
| Male | 2,160 | 20,969,726 | 437 | 1,807,882 | 20.2 | 8.6 |
| Female | 716 | 4,170,390 | 80 | 191,560 | 11.2 | 4.6 |
| Mills—Total | 1,384 | 12,648,508 | 281 | 969,281 | 20.3 | 7.7 |
| Male | 1,013 | 10,567,708 | 253 | 934,706 | 25. | 8.8 |
| Female | 371 | 2,080,800 | 28 | 34,575 | 7.5 | 1.7 |
| Mitchell—Total | 1,688 | 12,811,438 | 316 | 1,297,057 | 18.7 | 10.1 |
| Male | 1,221 | 11,129,269 | 282 | 1,215,102 | 23.1 | 10.9 |
| Female | 467 | 1,682,169 | 34 | 81,955 | 7.3 | 4.9 |

PERSONS 45 YEARS AND OVER.

| Counties | Homes | | Homes Incumbered | | Per cent of homes incumbered | Per cent incumbrance to value |
|---|---|---|---|---|---|---|
| | Number | Value reported | Number | Amount of incumbrance | | |
| Monona—Total | 1,401 | 13,578,158 | 462 | 1,813,544 | 33. | 13.3 |
| Male | 1,114 | 12,018,940 | 413 | 1,756,094 | 37.1 | 14.6 |
| Female | 287 | 1,559,218 | 49 | 57,450 | 17.1 | 3.7 |
| Monroe—Total | 1,919 | 10,265,583 | 501 | 1,031,264 | 26.1 | 10. |
| Male | 1,475 | 8,575,221 | 427 | 924,859 | 29.0 | 10.8 |
| Female | 444 | 1,690,362 | 74 | 106,405 | 16.6 | 6.3 |
| Montgomery—Total | 1,864 | 16,464,086 | 475 | 2,172,873 | 25.5 | 13.2 |
| Male | 1,456 | 14,446,756 | 431 | 2,093,933 | 29.6 | 14.5 |
| Female | 408 | 2,017,330 | 44 | 78,940 | 10.7 | 3.9 |
| Muscatine—Total | 3,084 | 18,124,828 | 459 | 1,186,180 | 14.9 | 6.5 |
| Male | 2,326 | 15,357,783 | 396 | 1,114,402 | 17. | 7.3 |
| Female | 758 | 2,767,045 | 63 | 71,778 | 8.3 | 2.6 |
| O'Brien—Total | 1,624 | 20,496,015 | 413 | 2,216,211 | 25.4 | 11.5 |
| Male | 1,341 | 18,656,985 | 386 | 2,147,961 | 28.8 | 11.5 |
| Female | 283 | 1,839,030 | 27 | 68,250 | 9.5 | 3.7 |
| Osceola—Total | 787 | 11,656,149 | 242 | 1,375,440 | 30.7 | 11.8 |
| Male | 644 | 10,270,194 | 219 | 1,224,390 | 34. | 11.9 |
| Female | 143 | 1,385,955 | 23 | 151,050 | 16.1 | 10.9 |
| Page—Total | 2,408 | 21,602,762 | 629 | 2,362,599 | 26.1 | 10.9 |
| Male | 1,828 | 18,586,572 | 544 | 2,185,784 | 29.7 | 11.7 |
| Female | 580 | 3,016,190 | 85 | 176,815 | 14.6 | 5.1 |
| Palo Alto—Total | 1,279 | 13,769,045 | 395 | 1,453,845 | 30.9 | 10.5 |
| Male | 962 | 11,116,839 | 323 | 1,282,825 | 33.8 | 11.5 |
| Female | 317 | 2,652,206 | 72 | 171,020 | 22.7 | 6.4 |
| Plymouth—Total | 2,011 | 26,502,089 | 400 | 2,494,931 | 19.9 | 9.4 |
| Male | 1,567 | 23,212,771 | 359 | 2,328,488 | 22.9 | 10. |
| Female | 444 | 3,289,318 | 41 | 166,443 | 9.2 | 5.1 |
| Pocahontas—Total | 1,342 | 20,625,714 | 508 | 2,405,385 | 37.8 | 11.7 |
| Male | 1,057 | 18,217,422 | 455 | 2,258,510 | 43. | 12.4 |
| Female | 285 | 2,408,292 | 53 | 146,875 | 18.6 | 6.1 |
| Polk—Total | 8,239 | 62,489,496 | 2,368 | 3,732,535 | 28.7 | 5.9 |
| Male | 6,417 | 54,685,952 | 1,959 | 3,212,047 | 30.5 | 5.9 |
| Female | 1,822 | 7,803,544 | 409 | 520,488 | 22.4 | 6.7 |
| Pottawattamie—Total | 4,757 | 34,223,874 | 1,128 | 3,044,643 | 23.5 | 8.9 |
| Male | 3,606 | 28,297,676 | 957 | 2,744,888 | 26.5 | 9.7 |
| Female | 1,151 | 5,926,198 | 171 | 299,755 | 14.8 | 5.1 |
| Poweshiek—Total | 2,146 | 23,009,479 | 633 | 2,924,853 | 29.5 | 12.7 |
| Male | 1,589 | 19,729,822 | 520 | 2,594,653 | 32.7 | 13.5 |
| Female | 557 | 3,279,657 | 113 | 330,200 | 20.3 | 10. |
| Ringgold—Total | 1,430 | 12,082,382 | 579 | 1,854,425 | 40.5 | 15.3 |
| Male | 1,126 | 10,734,717 | 516 | 1,739,125 | 45.8 | 16.2 |
| Female | 304 | 1,347,665 | 63 | 115,300 | 20.7 | 8.5 |
| Sac—Total | 1,985 | 27,503,729 | 418 | 2,337,613 | 21. | 8.5 |
| Male | 1,608 | 24,065,199 | 372 | 2,110,233 | 23.1 | 8.8 |
| Female | 377 | 3,438,530 | 46 | 227,380 | 12.2 | 6.6 |
| Scott—Total | 5,063 | 27,311,886 | 942 | 2,017,389 | 18.6 | 7.4 |
| Male | 3,671 | 21,871,106 | 794 | 1,805,259 | 21.6 | 8.2 |
| Female | 1,392 | 5,440,780 | 148 | 212,130 | 10.6 | 3.9 |

PERSONS 45 YEARS AND OVER.

| Table No. 21. Counties | Homes | | Homes Incumbered | | Per cent of homes incumbered | Per cent incumbrance to value |
|---|---|---|---|---|---|---|
| | Number | Value reported | Number | Amount of incumbrance | | |
| Shelby—Total | 1,484 | 20,581,201 | 431 | 2,840,610 | 29. | 13.8 |
| Male | 1,175 | 18,347,232 | 388 | 2,639,585 | 33. | 14.3 |
| Female | 309 | 2,233,969 | 43 | 201,025 | 13.9 | 9. |
| Sioux—Total | 1,948 | 25,312,800 | 447 | 2,639,866 | 22.9 | 10.4 |
| Male | 1,619 | 23,291,335 | 419 | 2,567,956 | 25.8 | 11.1 |
| Female | 329 | 2,021,465 | 28 | 62,910 | 8.5 | 3.1 |
| Story—Total | 2,648 | 27,769,026 | 948 | 2,691,595 | 35.8 | 9.7 |
| Male | 1,945 | 23,497,706 | 841 | 2,421,920 | 43.2 | 10.3 |
| Female | 703 | 4,271,320 | 107 | 269,675 | 15.1 | 6.3 |
| Tama—Total | 2,363 | 27,068,950 | 523 | 2,784,023 | 22.1 | 10.2 |
| Male | 1,837 | 24,144,496 | 475 | 2,642,398 | 25.8 | 10.9 |
| Female | 526 | 2,924,454 | 48 | 141,625 | 9.1 | 4.8 |
| Taylor—Total | 1,928 | 15,761,302 | 553 | 1,960,871 | 28.7 | 12.4 |
| Male | 1,497 | 14,040,003 | 495 | 1,865,016 | 33.1 | 13.3 |
| Female | 431 | 1,721,299 | 58 | 95,855 | 13.4 | 5.6 |
| Union—Total | 1,925 | 11,908,344 | 447 | 1,443,309 | 23.2 | 12.1 |
| Male | 1,447 | 10,333,358 | 412 | 1,383,869 | 28.5 | 13.4 |
| Female | 478 | 1,574,986 | 35 | 59,440 | 7.3 | 3.8 |
| Van Buren—Total | 2,146 | 10,717,072 | 372 | 981,168 | 17.3 | 9.1 |
| Male | 1,495 | 9,403,350 | 326 | 930,788 | 21.8 | 9.9 |
| Female | 651 | 1,313,722 | 46 | 50,380 | 7.1 | 3.8 |
| Wapello—Total | 3,573 | 13,539,106 | 781 | 1,511,462 | 21.8 | 11.2 |
| Male | 2,539 | 13,223,144 | 607 | 1,349,642 | 23.9 | 10.2 |
| Female | 1,034 | 315,962 | 174 | 161,820 | 16.8 | 5.1 |
| Warren—Total | 2,264 | 17,403,447 | 624 | 1,956,876 | 27.6 | 11.2 |
| Male | 1,677 | 14,460,393 | 525 | 1,734,846 | 31.3 | 11.9 |
| Female | 587 | 2,943,054 | 99 | 222,030 | 16.9 | 7.5 |
| Washington—Total | 2,467 | 25,315,364 | 424 | 2,496,751 | 17.3 | 9.9 |
| Male | 1,846 | 21,745,345 | 381 | 2,400,296 | 20.6 | 11.4 |
| Female | 621 | 3,570,019 | 43 | 96,455 | 6.9 | 2.7 |
| Wayne—Total | 1,833 | 13,124,746 | 595 | 1,943,426 | 32.5 | 14.8 |
| Male | 1,387 | 11,880,346 | 535 | 1,859,893 | 38.6 | 15.6 |
| Female | 446 | 1,244,400 | 60 | 83,533 | 13.4 | 6.7 |
| Webster—Total | 2,984 | 31,311,264 | 755 | 3,015,668 | 25.3 | 9.6 |
| Male | 2,321 | 25,786,999 | 640 | 2,754,523 | 27.6 | 10.7 |
| Female | 663 | 5,524,265 | 115 | 261,145 | 17.3 | 4.7 |
| Winnebago—Total | 1,239 | 11,543,324 | 484 | 1,782,719 | 38.3 | 15.4 |
| Male | 997 | 9,953,404 | 425 | 1,677,449 | 42.6 | 16.8 |
| Female | 242 | 1,589,920 | 59 | 105,270 | 24.4 | 6.6 |
| Winneshiek—Total | 2,506 | 20,311,828 | 400 | 1,190,140 | 16. | 5.9 |
| Male | 1,975 | 17,927,827 | 367 | 1,125,790 | 18.6 | 6.3 |
| Female | 530 | 2,384,001 | 33 | 64,350 | 6.2 | 2.7 |
| Woodbury—Total | 4,781 | 39,709,935 | 1,341 | 4,420,440 | 28. | 11.1 |
| Male | 3,667 | 31,869,755 | 1,132 | 4,074,650 | 30.9 | 12.9 |
| Female | 1,114 | 7,840,180 | 209 | 345,790 | 18.8 | 4.4 |
| Worth—Total | 929 | 9,754,737 | 238 | 839,263 | 25.6 | 8.6 |
| Male | 855 | 9,386,865 | 231 | 828,838 | 27. | 8.8 |
| Female | 74 | 367,872 | 7 | 10,425 | 9.4 | 2.1 |

PERSONS 45 YEARS AND OVER.

| Counties | Homes | | Homes Incumbered | | Per cent of homes incumbered | Per cent incumbrance to value |
|---|---|---|---|---|---|---|
| | Number | Value reported | Number | Amount of incumbrance | | |
| Wright—Total | 1,692 | 18,597,528 | 474 | 2,237,457 | 28. | 12. |
| Male | 1,311 | 16,606,862 | 429 | 2,147,748 | 32.7 | 12.9 |
| Female | 381 | 1,990,666 | 45 | 89,709 | 11.8 | 4.5 |

PART IV—TOTAL OF THE THREE PRECEDING AGE CLASSES.

| | | | | | | |
|---|---|---|---|---|---|---|
| State—Total | *336,012* | *$ 2,994,131,698* | *167,708* | *$ 425,791,173* | *32.0* | *14.2* |
| Male | 268,703 | 2,650,470,159 | 96,793 | 399,897,882 | 36. | 15.1 |
| Female | 67,309 | 343,661,539 | 10,915 | 25,893,291 | 16.2 | 7.5 |
| Adair—Total | 2,188 | 22,552,060 | 902 | 4,399,094 | 41.2 | 19.5 |
| Male | 1,783 | 20,518,336 | 829 | 4,193,115 | 46.5 | 20.4 |
| Female | 405 | 2,033,724 | 73 | 205,979 | 18. | 10.1 |
| Adams—Total | 1,792 | 17,273,293 | 763 | 3,173,095 | 42.6 | 18.4 |
| Male | 1,496 | 15,467,498 | 712 | 3,092,145 | 47.6 | 20. |
| Female | 296 | 1,805,795 | 51 | 80,950 | 17.2 | 4.5 |
| Allamakee—Total | 3,119 | 22,242,330 | 947 | 2,099,675 | 30.4 | 9.4 |
| Male | 2,580 | 20,151,274 | 877 | 1,995,560 | 34. | 10. |
| Female | 539 | 2,091,056 | 70 | 104,115 | 13. | 5. |
| Appanoose—Total | 4,194 | 18,289,230 | 1,235 | 2,718,610 | 29.4 | 14.9 |
| Male | 3,594 | 16,925,214 | 1,160 | 2,668,484 | 32.3 | 15.8 |
| Female | 600 | 1,364,016 | 75 | 50,126 | 12.5 | 3.7 |
| Audubon—Total | 1,877 | 25,946,955 | 961 | 5,855,790 | 51.2 | 22.6 |
| Male | 1,616 | 23,762,082 | 882 | 5,523,415 | 54.6 | 23.2 |
| Female | 261 | 2,184,873 | 79 | 332,375 | 30.3 | 15.2 |
| Benton—Total | 3,823 | 46,087,411 | 1,081 | 5,341,591 | 28.3 | 11.6 |
| Male | 3,085 | 41,870,319 | 981 | 5,172,169 | 31.5 | 12.3 |
| Female | 738 | 4,217,092 | 100 | 169,422 | 13.5 | 4. |
| Black Hawk—Total | 7,109 | 49,382,472 | 2,848 | 7,315,014 | 40.1 | 14.8 |
| Male | 5,672 | 41,872,131 | 2,482 | 6,612,419 | 43.7 | 15.8 |
| Female | 1,437 | 7,510,341 | 366 | 702,595 | 25.5 | 9.3 |
| Boone—Total | 4,211 | 37,698,042 | 1,174 | 4,213,452 | 27.9 | 11.2 |
| Male | 3,393 | 31,639,482 | 1,014 | 3,670,673 | 26.9 | 11.6 |
| Female | 818 | 6,058,560 | 160 | 542,779 | 19.5 | 8.9 |
| Bremer—Total | 2,949 | 26,149,202 | 716 | 2,994,239 | 24.3 | 11.4 |
| Male | 2,412 | 23,437,609 | 661 | 2,842,070 | 27.4 | 12.1 |
| Female | 537 | 2,711,593 | 55 | 152,169 | 10.2 | 5.6 |
| Buchanan—Total | 3,138 | 27,692,348 | 932 | 4,474,945 | 29.7 | 16.1 |
| Male | 2,506 | 24,875,678 | 867 | 3,677,260 | 34.6 | 14.8 |
| Female | 632 | 2,816,670 | 65 | 797,685 | 10.3 | 28.3 |
| Buena Vista—Total | 2,367 | 26,758,493 | 672 | 3,633,577 | 28.4 | 13.6 |
| Male | 1,916 | 24,284,355 | 618 | 3,437,702 | 32.2 | 14.1 |
| Female | 451 | 2,474,138 | 54 | 195,875 | 12. | 8. |
| Butler—Total | 2,766 | 26,304,890 | 831 | 4,095,549 | 30. | 15.6 |
| Male | 2,149 | 23,532,521 | 755 | 3,881,474 | 35.1 | 15.6 |
| Female | 617 | 2,772,369 | 76 | 214,075 | 12.3 | 7.7 |
| Calhoun—Total | 2,569 | 31,844,177 | 832 | 4,130,840 | 32.4 | 12.6 |
| Male | 1,956 | 28,386,782 | 723 | 3,797,425 | 36.9 | 13.4 |
| Female | 613 | 3,457,395 | 109 | 333,415 | 17.8 | 9.6 |

TOTAL OF PRECEDING AGE CLASSES.

| Table No. 21. Counties | Homes | | Homes Incumbered | | Per cent of homes incumbered | Per cent incumbrance to value |
|---|---|---|---|---|---|---|
| | Number | Value reported | Number | Amount of incumbrance | | |
| Carroll—Total | 2,905 | 34,786,460 | 770 | 4,420,585 | 26.5 | 12.7 |
| Male | 2,332 | 30,371,248 | 709 | 4,170,920 | 30.4 | 13.7 |
| Female | 573 | 4,415,212 | 61 | 249,665 | 10.6 | 5.6 |
| Cass—Total | 3,264 | 32,970,379 | 1,045 | 5,475,015 | 32. | 16.6 |
| Male | 2,547 | 29,420,119 | 950 | 5,220,405 | 37.3 | 17.7 |
| Female | 717 | 3,550,260 | 95 | 254,610 | 13.2 | 7.2 |
| Cedar—Total | 2,945 | 36,306,393 | 902 | 5,184,760 | 30.6 | 14.3 |
| Male | 2,310 | 33,170,325 | 825 | 5,040,500 | 35.7 | 15.2 |
| Female | 635 | 3,136,068 | 77 | 144,260 | 12.1 | 4.6 |
| Cerro Gordo—Total | 3,769 | 30,612,254 | 1,448 | 4,597,321 | 38.4 | 15. |
| Male | 3,161 | 26,834,684 | 1,319 | 4,286,616 | 41.7 | 16. |
| Female | 608 | 3,777,570 | 129 | 310,705 | 21.2 | 8.2 |
| Cherokee—Total | 2,102 | 27,584,279 | 638 | 4,159,794 | 30.3 | 15.1 |
| Male | 1,754 | 25,136,094 | 596 | 4,043,284 | 34. | 16.1 |
| Female | 348 | 2,448,185 | 42 | 116,510 | 12.1 | 4.7 |
| Chickasaw—Total | 2,654 | 27,283,683 | 854 | 3,428,903 | 32.2 | 12.6 |
| Male | 2,145 | 24,262,841 | 783 | 3,261,218 | 36.5 | 13.4 |
| Female | 509 | 3,020,842 | 71 | 167,685 | 13.9 | 5.5 |
| Clarke—Total | 1,983 | 14,905,774 | 723 | 2,763,568 | 36.4 | 18.5 |
| Male | 1,559 | 12,842,774 | 654 | 2,565,048 | 41.9 | 20. |
| Female | 424 | 2,063,000 | 69 | 198,520 | 16.3 | 9.9 |
| Clay—Total | 1,931 | 27,866,126 | 826 | 4,505,121 | 42.8 | 16.1 |
| Male | 1,642 | 25,633,806 | 752 | 4,331,457 | 45.8 | 16.9 |
| Female | 289 | 2,232,320 | 74 | 173,664 | 22.1 | 7.8 |
| Clayton—Total | 4,437 | 36,755,521 | 1,082 | 4,736,292 | 24.4 | 12.9 |
| Male | 3,603 | 32,416,993 | 980 | 4,354,619 | 27.2 | 13.4 |
| Female | 834 | 4,338,528 | 102 | 381,673 | 12.2 | 8.8 |
| Clinton—Total | 7,023 | 45,666,252 | 1,545 | 5,762,962 | 22. | 12.6 |
| Male | 5,319 | 38,058,514 | 1,339 | 5,086,849 | 25.2 | 13.4 |
| Female | 1,704 | 7,607,738 | 206 | 676,113 | 12.1 | 8.9 |
| Crawford—Total | 2,846 | 37,666,235 | 1,109 | 6,628,619 | 39. | 17.6 |
| Male | 2,373 | 34,654,030 | 1,041 | 6,406,262 | 43.5 | 18.5 |
| Female | 473 | 3,012,205 | 68 | 222,357 | 14.4 | 7.4 |
| Dallas—Total | 3,979 | 39,786,412 | 1,261 | 4,686,469 | 31.7 | 11.8 |
| Male | 2,904 | 33,480,042 | 1,054 | 4,332,389 | 36.3 | 12.9 |
| Female | 1,075 | 6,306,370 | 207 | 354,080 | 19.2 | 5.6 |
| Davis—Total | 2,360 | 15,657,188 | 958 | 2,484,661 | 40.6 | 15.9 |
| Male | 2,006 | 14,600,902 | 891 | 2,421,309 | 44.4 | 16.6 |
| Female | 354 | 1,056,286 | 67 | 63,352 | 18.9 | 6. |
| Decatur—Total | 2,667 | 18,152,007 | 1,127 | 3,382,771 | 42.2 | 18.6 |
| Male | 2,224 | 16,694,777 | 1,041 | 3,225,437 | 46.8 | 19.3 |
| Female | 443 | 1,457,230 | 86 | 157,334 | 19.4 | 10.8 |
| Delaware—Total | 2,824 | 27,284,831 | 824 | 4,203,335 | 29.1 | 15.4 |
| Male | 2,168 | 24,320,377 | 758 | 4,013,200 | 35. | 16.5 |
| Female | 656 | 2,964,454 | 66 | 190,135 | 10.1 | 6.4 |
| Des Moines—Total | 5,025 | 26,888,268 | 1,224 | 3,257,029 | 24.3 | 12.1 |
| Male | 3,961 | 22,752,080 | 1,081 | 3,055,729 | 27.3 | 13.4 |
| Female | 1,064 | 4,136,188 | 143 | 201,300 | 13.4 | 4.9 |

TOTAL OF PRECEDING AGE CLASSES.

| Counties | Homes | | Homes Incumbered | | Per cent of homes incumbered | Per cent incumbrance to value |
|---|---|---|---|---|---|---|
| | Number | Value reported | Number | Amount of incumbrance | | |
| Dickinson—Total | 1,224 | 11,231,096 | 478 | 1,929,650 | 39. | 17.2 |
| Male | 978 | 10,266,636 | 430 | 1,874,362 | 44. | 18.2 |
| Female | 246 | 964,460 | 48 | 55,288 | 19.5 | 5.7 |
| Dubuque—Total | 6,581 | 38,347,727 | 1,568 | 4,507,300 | 24. | 11.7 |
| Male | 5,043 | 32,505,483 | 1,335 | 4,095,372 | 26.5 | 12.3 |
| Female | 1,538 | 5,842,244 | 233 | 411,928 | 15.1 | 7. |
| Emmet—Total | 1,466 | 14,580,513 | 717 | 2,794,305 | 48.9 | 19.2 |
| Male | 1,283 | 13,566,598 | 673 | 2,711,285 | 52.4 | 20. |
| Female | 183 | 1,013,915 | 44 | 83,020 | 24. | 8.2 |
| Fayette—Total | 4,525 | 38,525,411 | 1,335 | 4,984,481 | 29.5 | 12.9 |
| Male | 3,491 | 31,906,706 | 1,208 | 4,638,451 | 34.6 | 14.5 |
| Female | 1,034 | 6,618,705 | 127 | 346,030 | 12.3 | 5.2 |
| Floyd—Total | 2,825 | 20,471,210 | 809 | 3,152,227 | 28.7 | 15.3 |
| Male | 2,205 | 18,108,150 | 721 | 2,958,037 | 32.7 | 16.3 |
| Female | 620 | 2,363,060 | 88 | 194,190 | 14.2 | 8.2 |
| Franklin—Total | 2,194 | 28,274,031 | 945 | 4,718,716 | 43.1 | 16.7 |
| Male | 1,853 | 25,471,311 | 861 | 4,458,856 | 46.5 | 17.5 |
| Female | 341 | 2,802,720 | 84 | 259,860 | 24.6 | 9.3 |
| Fremont—Total | 2,248 | 20,089,026 | 766 | 3,513,636 | 34.1 | 17.5 |
| Male | 1,748 | 17,587,276 | 682 | 3,288,219 | 39. | 18.7 |
| Female | 500 | 2,501,750 | 84 | 225,417 | 13.2 | 9. |
| Greene—Total | 2,227 | 30,551,200 | 791 | 4,166,889 | 35.5 | 13.7 |
| Male | 1,815 | 27,180,630 | 714 | 3,923,695 | 39.3 | 14.4 |
| Female | 412 | 3,370,570 | 77 | 243,194 | 18.7 | 7.2 |
| Grundy—Total | 1,756 | 29,126,751 | 508 | 3,652,100 | 28.9 | 13.4 |
| Male | 1,339 | 25,033,103 | 446 | 3,364,350 | 33.3 | 13.4 |
| Female | 417 | 4,093,648 | 62 | 287,750 | 14.8 | 7.2 |
| Guthrie—Total | 2,932 | 27,283,900 | 1,059 | 4,608,983 | 36.1 | 16.9 |
| Male | 2,358 | 24,828,641 | 969 | 4,418,082 | 41.1 | 17.8 |
| Female | 574 | 2,455,259 | 90 | 190,901 | 15.7 | 7.8 |
| Hamilton—Total | 3,070 | 39,133,648 | 1,183 | 6,040,281 | 38.5 | 15.4 |
| Male | 2,506 | 35,432,268 | 1,089 | 5,818,781 | 43.4 | 16.3 |
| Female | 564 | 3,701,380 | 94 | 221,500 | 16.7 | 6. |
| Hancock—Total | 1,952 | 21,626,050 | 784 | 3,859,019 | 40.2 | 17.8 |
| Male | 1,589 | 18,660,396 | 666 | 3,436,094 | 41.9 | 18.4 |
| Female | 363 | 2,965,654 | 118 | 422,925 | 32.5 | 14.3 |
| Hardin—Total | 3,307 | 33,758,365 | 942 | 4,439,699 | 28.5 | 13.1 |
| Male | 2,669 | 30,455,790 | 859 | 4,270,344 | 32.5 | 14.2 |
| Female | 638 | 3,302,575 | 83 | 169,355 | 13. | 5.1 |
| Harrison—Total | 3,540 | 26,714,049 | 1,484 | 5,178,612 | 41.9 | 19.4 |
| Male | 2,845 | 23,162,429 | 1,311 | 4,769,938 | 46.1 | 20.6 |
| Female | 695 | 3,551,620 | 173 | 408,674 | 24.9 | 11.5 |
| Henry—Total | 3,037 | 23,621,040 | 764 | 2,765,055 | 25.1 | 10.9 |
| Male | 2,363 | 21,110,493 | 687 | 2,575,850 | 29.1 | 12.2 |
| Female | 674 | 2,510,547 | 77 | 189,205 | 11.4 | 7.5 |
| Howard—Total | 2,252 | 19,495,398 | 689 | 2,611,960 | 30.6 | 13.4 |
| Male | 1,879 | 17,995,728 | 651 | 2,535,295 | 34.6 | 14.1 |
| Female | 373 | 1,499,670 | 38 | 76,665 | 10.2 | 5.1 |

TOTAL OF PRECEDING AGE CLASSES.

| Table No. 21. Counties | Homes | | Homes Incumbered | | Per cent of homes incumbered | Per cent incumbrance to value |
|---|---|---|---|---|---|---|
| | Number | Value reported | Number | Amount of incumbrance | | |
| Humboldt—Total | 1,768 | 23,539,424 | 730 | 4,039,337 | 41.3 | 17.1 |
| Male | 1,488 | 21,950,757 | 673 | 3,847,242 | 45.2 | 17.5 |
| Female | 280 | 1,588,667 | 57 | 192,095 | 20.3 | 12.1 |
| Ida—Total | 1,593 | 24,569,930 | 572 | 4,499,705 | 35.9 | 18.4 |
| Male | 1,356 | 22,889,730 | 542 | 4,351,095 | 40. | 19. |
| Female | 237 | 1,680,200 | 30 | 148,610 | 12.6 | 8.8 |
| Iowa—Total | 2,698 | 28,304,027 | 949 | 4,822,828 | 40.2 | 17. |
| Male | 2,245 | 26,218,681 | 902 | 4,629,068 | 40.2 | 17.6 |
| Female | 453 | 2,085,346 | 47 | 193,760 | 10.4 | 9.3 |
| Jackson—Total | 3,724 | 26,241,781 | 1,052 | 3,778,772 | 28.2 | 14.4 |
| Male | 2,915 | 23,635,764 | 965 | 3,608,450 | 33.1 | 15.3 |
| Female | 809 | 2,606,017 | 87 | 170,322 | 10.7 | 6.5 |
| Jasper—Total | 4,131 | 43,445,415 | 1,342 | 5,649,944 | 32.5 | 13. |
| Male | 3,382 | 39,675,150 | 1,249 | 5,462,668 | 36.9 | 13.8 |
| Female | 749 | 3,770,265 | 93 | 187,276 | 12.4 | 5. |
| Jefferson—Total | 2,684 | 22,496,311 | 670 | 2,757,348 | 25. | 12.2 |
| Male | 2,195 | 20,482,444 | 636 | 2,687,348 | 29. | 13.1 |
| Female | 489 | 2,013,867 | 34 | 70,000 | 6.9 | 3.4 |
| Johnson—Total | 4,619 | 50,913,754 | 1,006 | 5,006,312 | 21.7 | 9.8 |
| Male | 3,509 | 43,311,695 | 901 | 4,603,238 | 25.7 | 10.6 |
| Female | 1,110 | 7,602,059 | 105 | 403,074 | 9.4 | 5.3 |
| Jones—Total | 3,076 | 24,316,379 | 847 | 4,792,460 | 24.2 | 14. |
| Male | 2,389 | 30,187,209 | 744 | 4,316,286 | 31.1 | 14.3 |
| Female | 687 | 4,129,170 | 103 | 476,174 | 15. | 11.5 |
| Keokuk—Total | 4,006 | 35,331,207 | 1,186 | 5,155,908 | 29.6 | 14.4 |
| Male | 3,277 | 33,167,265 | 1,095 | 4,885,741 | 33.4 | 14.7 |
| Female | 729 | 2,663,942 | 91 | 270,162 | 12.5 | 10. |
| Kossuth—Total | 3,336 | 41,491,300 | 1,365 | 6,974,081 | 40.9 | 16.8 |
| Male | 2,752 | 36,331,565 | 1,254 | 6,526,132 | 45.5 | 18. |
| Female | 584 | 5,159,735 | 111 | 447,949 | 19. | 8.7 |
| Lee—Total | 5,206 | 24,470,909 | 1,164 | 2,455,280 | 22.3 | 10. |
| Male | 3,967 | 20,885,874 | 998 | 2,287,832 | 25.1 | 10.9 |
| Female | 1,239 | 3,585,035 | 166 | 167,448 | 13.4 | 4.7 |
| Linn—Total | 9,780 | 69,899,048 | 2,739 | 6,820,949 | 28. | 9.7 |
| Male | 7,570 | 61,522,624 | 2,345 | 6,275,760 | 31. | 10.2 |
| Female | 2,210 | 8,376,424 | 394 | 545,189 | 17.8 | 6.5 |
| Louisa—Total | 2,204 | 17,384,940 | 620 | 2,777,053 | 28.1 | 16. |
| Male | 1,592 | 14,840,086 | 521 | 2,571,428 | 32.7 | 17.3 |
| Female | 612 | 2,544,854 | 99 | 205,625 | 16.2 | 8.1 |
| Lucas—Total | 2,394 | 14,596,797 | 660 | 2,000,960 | 27.6 | 13.7 |
| Male | 1,913 | 12,986,292 | 621 | 1,917,990 | 32.3 | 14.8 |
| Female | 481 | 1,610,505 | 39 | 82,970 | 8.1 | 5.1 |
| Lyon—Total | 1,813 | 32,855,340 | 800 | 5,046,369 | 44.2 | 15.3 |
| Male | 1,475 | 28,582,490 | 699 | 4,589,549 | 47.4 | 16. |
| Female | 338 | 4,272,850 | 101 | 456,820 | 29.9 | 10.7 |
| Madison—Total | 2,802 | 28,767,644 | 1,094 | 4,788,059 | 39. | 16.3 |
| Male | 2,193 | 23,371,704 | 901 | 4,042,184 | 42.9 | 17.3 |
| Female | 609 | 5,395,940 | 193 | 745,875 | 31.7 | 13.8 |

TOTAL OF PRECEDING AGE CLASSES.

| Counties | Homes | | Homes Incumbered | | Per cent of homes incumbered | Per cent incumbrance to value |
|---|---|---|---|---|---|---|
| | Number | Value reported | Number | Amount of incumbrance | | |
| Mahaska—Total | 4,069 | 41,278,403 | 1,237 | 6,102,577 | 30.4 | 14.8 |
| Male | 3,210 | 37,361,646 | 1,112 | 5,844,310 | 34.6 | 15.6 |
| Female | 859 | 3,916,757 | 125 | 258,267 | 14.5 | 6.6 |
| Marion—Total | 3,707 | 27,316,239 | 984 | 3,566,477 | 26.5 | 13. |
| Male | 2,975 | 24,721,841 | 918 | 3,388,272 | 30.8 | 13.7 |
| Female | 732 | 2,594,398 | 66 | 178,205 | 9. | 6.9 |
| Marshall—Total | 4,465 | 38,303,786 | 1,069 | 4,652,439 | 23.9 | 12.1 |
| Male | 3,533 | 33,381,676 | 944 | 4,417,394 | 26.7 | 13.2 |
| Female | 932 | 4,922,110 | 125 | 235,045 | 13.4 | 4.8 |
| Mills—Total | 2,135 | 19,848,945 | 585 | 2,203,123 | 27.4 | 11.1 |
| Male | 1,601 | 16,885,145 | 524 | 2,099,908 | 32.7 | 12.4 |
| Female | 534 | 2,963,800 | 61 | 103,215 | 11.4 | 3.5 |
| Mitchell—Total | 2,470 | 19,586,558 | 685 | 3,065,359 | 27.7 | 15.6 |
| Male | 1,899 | 17,509,095 | 628 | 2,913,904 | 33.1 | 16.6 |
| Female | 571 | 2,077,463 | 57 | 151,455 | 10. | 7.3 |
| Monona—Total | 2,199 | 22,039,896 | 925 | 3,907,473 | 42. | 17.7 |
| Male | 1,820 | 19,519,418 | 852 | 3,787,933 | 46.8 | 19.4 |
| Female | 379 | 2,520,478 | 73 | 119,540 | 19.3 | 4.7 |
| Monroe—Total | 2,958 | 14,838,683 | 963 | 2,065,881 | 32.5 | 13.9 |
| Male | 2,430 | 12,465,174 | 831 | 1,849,479 | 34.1 | 14.8 |
| Female | 528 | 2,373,509 | 132 | 216,402 | 25. | 9.1 |
| Montgomery—Total | 2,702 | 24,301,661 | 926 | 4,206,486 | 34.3 | 17.3 |
| Male | 2,214 | 21,876,081 | 864 | 4,104,071 | 39. | 18.7 |
| Female | 488 | 2,425,580 | 62 | 102,415 | 12.7 | 4.2 |
| Muscatine—Total | 4,255 | 25,137,703 | 858 | 2,465,520 | 20.2 | 10.8 |
| Male | 3,349 | 21,851,308 | 777 | 2,373,142 | 23.2 | 10.9 |
| Female | 906 | 3,286,395 | 81 | 92,378 | 8.9 | 2.8 |
| O'Brien—Total | 2,445 | 31,484,415 | 745 | 4,236,531 | 30.5 | 13.7 |
| Male | 2,074 | 29,203,085 | 698 | 4,130,631 | 33.6 | 14.2 |
| Female | 371 | 2,281,330 | 47 | 105,900 | 12.7 | 4.6 |
| Osceola—Total | 1,177 | 17,770,574 | 425 | 2,380,110 | 36.1 | 13.4 |
| Male | 994 | 16,126,309 | 386 | 2,178,835 | 38.8 | 13.5 |
| Female | 183 | 1,644,265 | 39 | 201,275 | 21.3 | 12.2 |
| Page—Total | 3,513 | 32,312,822 | 1,191 | 4,905,967 | 33.9 | 15.2 |
| Male | 2,820 | 28,680,152 | 1,074 | 4,627,362 | 38.1 | 15.2 |
| Female | 693 | 3,632,670 | 117 | 278,605 | 16.7 | 7.7 |
| Palo Alto—Total | 1,944 | 20,861,304 | 755 | 3,037,016 | 38.8 | 14.5 |
| Male | 1,483 | 16,835,668 | 634 | 2,708,762 | 42.7 | 16.1 |
| Female | 461 | 4,025,636 | 121 | 328,254 | 26.4 | 8.1 |
| Plymouth—Total | 2,925 | 39,693,552 | 743 | 4,504,048 | 25.4 | 11.3 |
| Male | 2,362 | 35,273,669 | 680 | 4,253,755 | 28.8 | 12. |
| Female | 563 | 4,419,883 | 63 | 250,293 | 11.2 | 5.7 |
| Pocahontas—Total | 2,151 | 32,540,343 | 955 | 4,501,995 | 44.4 | 13.8 |
| Male | 1,775 | 29,555,857 | 877 | 4,283,220 | 49.4 | 14.5 |
| Female | 376 | 2,984,486 | 78 | 218,775 | 20.7 | 7.3 |
| Polk—Total | 14,588 | 85,852,454 | 5,413 | 8,524,458 | 37.1 | 9.9 |
| Male | 12,120 | 75,778,930 | 4,771 | 7,672,716 | 39.4 | 10.1 |
| Female | 2,468 | 10,073,524 | 642 | 851,742 | 26.0 | 8.4 |

TOTAL OF PRECEDING AGE CLASSES.

| Table No. 21. Counties | Homes | | Homes Incumbered | | Per cent of homes incumbered | Per cent incumbrance to value |
|---|---|---|---|---|---|---|
| | Number | Value reported | Number | Amount of incumbrance | | |
| Pottawattamie—Total | 7,409 | 51,883,246 | 2,429 | 6,566,419 | 32.8 | 12.6 |
| Male | 5,871 | 44,112,086 | 2,136 | 6,079,311 | 36.4 | 13.8 |
| Female | 1,538 | 7,771,160 | 293 | 487,108 | 19. | 6.3 |
| Poweshiek—Total | 3,227 | 35,673,273 | 1,262 | 6,749,973 | 39.1 | 18.9 |
| Male | 2,538 | 31,721,378 | 1,097 | 6,305,973 | 43.2 | 19.9 |
| Female | 689 | 3,951,895 | 165 | 444,000 | 23.9 | 11.2 |
| Ringgold—Total | 2,281 | 19,571,801 | 1,150 | 3,206,515 | 50.4 | 16.4 |
| Male | 1,869 | 17,381,516 | 1,031 | 2,848,090 | 55.1 | 16.4 |
| Female | 412 | 2,190,285 | 119 | 358,425 | 28.9 | 16.4 |
| Sac—Total | 2,729 | 38,180,370 | 772 | 4,464,330 | 28.3 | 11.7 |
| Male | 2,273 | 33,910,770 | 705 | 4,155,658 | 31. | 12.2 |
| Female | 456 | 4,269,600 | 67 | 308,672 | 14.7 | 7.2 |
| Scott—Total | 7,755 | 41,018,447 | 2,029 | 4,669,750 | 26.2 | 11.4 |
| Male | 5,946 | 33,810,434 | 1,783 | 4,259,555 | 30. | 12.6 |
| Female | 1,809 | 7,208,013 | 246 | 410,195 | 13.6 | 5.6 |
| Shelby—Total | 2,277 | 32,028,674 | 903 | 5,968,413 | 39.6 | 18.6 |
| Male | 1,878 | 28,998,207 | 852 | 5,620,538 | 44.3 | 19.4 |
| Female | 399 | 3,030,467 | 71 | 347,875 | 17.8 | 11.5 |
| Sioux—Total | 2,906 | 39,051,799 | 893 | 5,637,006 | 30.7 | 14.4 |
| Male | 2,501 | 36,231,444 | 847 | 5,482,796 | 33.9 | 15.1 |
| Female | 405 | 2,820,355 | 46 | 154,210 | 11.3 | 5.5 |
| Story—Total | 3,837 | 40,937,656 | 1,547 | 6,012,630 | 40.3 | 14.7 |
| Male | 2,996 | 35,861,986 | 1,407 | 5,701,655 | 47. | 15.9 |
| Female | 841 | 5,075,670 | 140 | 310,975 | 16.6 | 6.1 |
| Tama—Total | 3,607 | 44,477,081 | 1,138 | 6,653,921 | 31.5 | 14.9 |
| Male | 2,924 | 40,667,167 | 1,058 | 6,435,546 | 36.2 | 15.8 |
| Female | 683 | 3,809,914 | 80 | 218,375 | 11.7 | 5.7 |
| Taylor—Total | 2,869 | 24,326,579 | 1,117 | 4,261,572 | 38.9 | 17.5 |
| Male | 2,345 | 22,147,900 | 1,023 | 4,092,359 | 43.6 | 18.5 |
| Female | 524 | 2,178,679 | 94 | 169,213 | 17.9 | 7.8 |
| Union—Total | 2,727 | 16,879,809 | 814 | 2,691,684 | 29.8 | 16.0 |
| Male | 2,100 | 14,769,128 | 737 | 2,553,589 | 35.1 | 17.3 |
| Female | 627 | 2,110,681 | 77 | 138,095 | 12.3 | 6.5 |
| Van Buren—Total | 3,131 | 16,399,665 | 799 | 2,443,977 | 25.5 | 14.9 |
| Male | 2,310 | 14,778,281 | 728 | 2,353,672 | 31.0 | 15.9 |
| Female | 821 | 1,621,384 | 71 | 90,305 | 8.6 | 5.6 |
| Wapello—Total | 5,437 | 20,840,592 | 1,550 | 3,254,858 | 28.5 | 15.6 |
| Male | 3,983 | 19,525,092 | 1,262 | 2,972,898 | 31.7 | 15.2 |
| Female | 1,454 | 1,315,500 | 288 | 281,960 | 19.8 | 21.4 |
| Warren—Total | 3,251 | 25,117,378 | 1,137 | 3,666,941 | 35. | 14.6 |
| Male | 2,501 | 21,268,732 | 981 | 3,314,701 | 39.2 | 15.6 |
| Female | 750 | 3,848,646 | 156 | 352,240 | 20.8 | 9.4 |
| Washington—Total | 3,537 | 36,586,654 | 882 | 5,063,627 | 25.2 | 13.8 |
| Male | 2,791 | 32,275,305 | 807 | 4,833,372 | 28.9 | 15. |
| Female | 746 | 4,311,349 | 75 | 230,255 | 10. | 5.3 |
| Wayne—Total | 2,780 | 19,720,606 | 1,160 | 3,952,292 | 41.7 | 20. |
| Male | 2,235 | 18,215,046 | 1,073 | 3,840,539 | 48. | 21.1 |
| Female | 545 | 1,505,560 | 87 | 111,753 | 16. | 7.4 |

TOTAL OF PRECEDING AGE CLASSES.

| Counties | Homes | | Homes Incumbered | | Per cent of homes incumbered | Per cent incumbrance to value |
|---|---|---|---|---|---|---|
| | Number | Value reported | Number | Amount of incumbrance | | |
| Webster—Total | 4,998 | 47,653,396 | 1,724 | 6,131,399 | 34.5 | 12.9 |
| Male | 4,073 | 40,834,691 | 1,528 | 5,728,938 | 37.5 | 14. |
| Female | 925 | 6,818,705 | 196 | 402,461 | 21.2 | 5.9 |
| Winnebago—Total | 1,968 | 17,428,881 | 896 | 3,423,172 | 45.5 | 19.6 |
| Male | 1,637 | 15,264,709 | 817 | 3,248,152 | 49.9 | 21.3 |
| Female | 331 | 2,164,172 | 79 | 175,020 | 23.9 | 8.1 |
| Winneshiek—Total | 3,756 | 32,059,262 | 894 | 3,313,567 | 23.8 | 10.3 |
| Male | 3,135 | 29,250,687 | 842 | 3,189,692 | 26.8 | 10.9 |
| Female | 621 | 2,808,575 | 52 | 123,875 | 8.4 | 4.4 |
| Woodbury—Total | 7,973 | 58,305,964 | 2,871 | 8,558,237 | 36. | 14.7 |
| Male | 6,356 | 48,464,728 | 2,508 | 7,984,322 | 39.4 | 16.5 |
| Female | 1,617 | 9,841,236 | 363 | 573,915 | 22.4 | 5.8 |
| Worth—Total | 1,504 | 15,468,840 | 523 | 1,934,179 | 34.8 | 15. |
| Male | 1,376 | 14,854,828 | 505 | 1,896,554 | 36.7 | 12.8 |
| Female | 128 | 614,012 | 18 | 37,625 | 14.1 | 6.1 |
| Wright—Total | 2,564 | 27,007,801 | 911 | 4,430,302 | 35.5 | 16.4 |
| Male | 2,058 | 24,417,135 | 834 | 4,248,103 | 40.5 | 17.4 |
| Female | 506 | 2,590,666 | 77 | 182,199 | 15.2 | 7. |

## CENTER OF POPULATION.

The United States Bureau of the Census made a computation as to the location of the center of population of Iowa for each one of four different enumerations and in the last published report gave a chart showing the same. The chart shows that the center of population has not been moving rapidly in any direction and that it has for many years remained substantially near to the geographical center of the state. The United States Census Bureau chart on center of population is reprinted below:

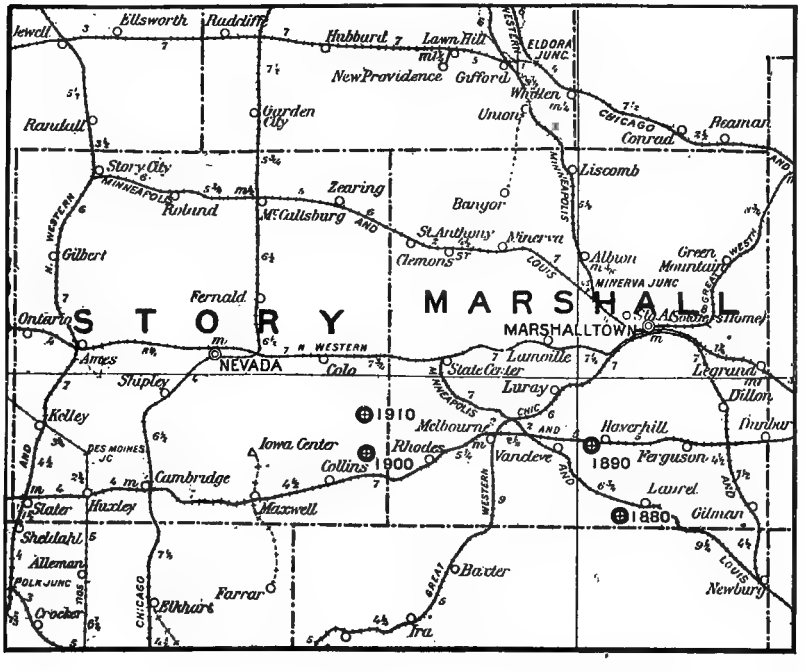


Movement of Center of Population of Iowa.

# PART III

# AGRICULTURAL

AND

# MISCELLANEOUS TABLES

CENSUS 1915

# AGRICULTURAL AND MISCELLANEOUS TABLES

## TABLE NO. 22—PERSONS OPERATING FARMS.

Number of Farmers operating owned or leased land, and kind of leases.

| Counties | Farmers operating only land owned | Farmers operating land owned and leased | Farmers operating land leased for cash | Farmers operating land leased for share crop | Farmers operating land leased for cash and share crop | Total persons operating farms |
|---|---|---|---|---|---|---|
| State Total | *90,797* | *26,951* | *44,407* | *23,586* | *14,014* | *199,755* |
| Adair | 855 | 252 | 618 | 240 | 87 | 2,052 |
| Adams | 691 | 275 | 353 | 233 | 80 | 1,632 |
| Allamakee | 1,575 | 220 | 156 | 169 | 9 | 2,129 |
| Appanoose | 1,050 | 369 | 190 | 233 | 56 | 1,898 |
| Audubon | 786 | 219 | 462 | 140 | 81 | 1,688 |
| Benton | 918 | 378 | 796 | 218 | 103 | 2,413 |
| Black Hawk | 934 | 218 | 670 | 192 | 57 | 2,071 |
| Boone | 864 | 361 | 609 | 333 | 176 | 2,343 |
| Bremer | 1,153 | 179 | 402 | 132 | 13 | 1,879 |
| Buchanan | 1,016 | 295 | 543 | 273 | 66 | 2,193 |
| Buena Vista | 740 | 176 | 602 | 184 | 173 | 1,875 |
| Butler | 816 | 256 | 676 | 199 | 96 | 2,043 |
| Calhoun | 657 | 219 | 290 | 299 | 453 | 1,918 |
| Carroll | 864 | 205 | 658 | 164 | 87 | 1,978 |
| Cass | 929 | 281 | 644 | 154 | 84 | 2,092 |
| Cedar | 1,056 | 213 | 664 | 128 | 38 | 2,099 |
| Cerro Gordo | 701 | 261 | 461 | 266 | 159 | 1,848 |
| Cherokee | 526 | 231 | 824 | 142 | 69 | 1,792 |
| Chickasaw | 1,022 | 263 | 417 | 180 | 40 | 1,922 |
| Clarke | 684 | 190 | 218 | 233 | 120 | 1,445 |
| Clay | 588 | 238 | 338 | 121 | 366 | 1,651 |
| Clayton | 1,850 | 302 | 322 | 304 | 25 | 2,803 |
| Clinton | 1,280 | 216 | 883 | 113 | 48 | 2,540 |
| Crawford | 1,022 | 283 | 850 | 122 | 60 | 2,337 |
| Dallas | 878 | 308 | 374 | 363 | 284 | 2,207 |
| Davis | 985 | 432 | 215 | 264 | 75 | 1,971 |
| Decatur | 1,000 | 281 | 209 | 327 | 101 | 1,918 |
| Delaware | 1,046 | 207 | 352 | 398 | 50 | 2,053 |
| Des Moines | 891 | 305 | 233 | 214 | 98 | 1,741 |
| Dickinson | 310 | 113 | 189 | 131 | 209 | 952 |
| Dubuque | 1,521 | 220 | 368 | 82 | 32 | 2,223 |
| Emmet | 371 | 152 | 243 | 157 | 150 | 1,073 |
| Fayette | 1,601 | 300 | 533 | 372 | 40 | 2,846 |
| Floyd | 707 | 255 | 492 | 202 | 132 | 1,788 |
| Franklin | 772 | 209 | 654 | 168 | 143 | 1,946 |
| Fremont | 662 | 303 | 134 | 594 | 107 | 1,800 |
| Greene | 688 | 218 | 394 | 312 | 344 | 1,956 |
| Grundy | 567 | 140 | 674 | 155 | 94 | 1,630 |
| Guthrie | 872 | 349 | 592 | 275 | 357 | 2,245 |
| Hamilton | 907 | 250 | 426 | 331 | 230 | 2,144 |
| Hancock | 658 | 205 | 277 | 267 | 281 | 1,688 |
| Hardin | 863 | 171 | 575 | 246 | 108 | 1,963 |
| Harrison | 1,125 | 401 | 423 | 515 | 186 | 2,650 |
| Henry | 842 | 306 | 249 | 206 | 193 | 1,796 |
| Howard | 737 | 223 | 317 | 208 | 53 | 1,588 |

| Table No. 22<br>Counties | Farmers operating only land owned | Farmers operating land owned and leased | Farmers operating land leased for cash | Farmers operating land leased for share crop | Farmers operating land leased for cash and share crop | Total persons operating farms |
|---|---|---|---|---|---|---|
| Humboldt | 486 | 236 | 270 | 241 | 140 | 1,373 |
| Ida | 499 | 115 | 588 | 118 | 56 | 1,376 |
| Iowa | 1,058 | 320 | 492 | 127 | 78 | 2,075 |
| Jackson | 1,502 | 139 | 292 | 114 | 21 | 2,068 |
| Jasper | 1,356 | 378 | 479 | 428 | 233 | 2,874 |
| Jefferson | 941 | 262 | 302 | 153 | 120 | 1,778 |
| Johnson | 1,400 | 315 | 447 | 157 | 69 | 2,388 |
| Jones | 1,157 | 176 | 479 | 140 | 33 | 1,985 |
| Keokuk | 1,300 | 439 | 296 | 275 | 181 | 2,491 |
| Kossuth | 1,018 | 388 | 517 | 284 | 522 | 2,729 |
| Lee | 1,035 | 354 | 307 | 227 | 100 | 2,023 |
| Linn | 1,618 | 462 | 769 | 234 | 115 | 3,198 |
| Louisa | 623 | 193 | 195 | 188 | 142 | 1,341 |
| Lucas | 769 | 332 | 207 | 203 | 94 | 1,605 |
| Lyon | 565 | 152 | 696 | 96 | 154 | 1,663 |
| Madison | 1,037 | 347 | 382 | 260 | 141 | 2,167 |
| Mahaska | 1,175 | 490 | 450 | 313 | 218 | 2,646 |
| Marion | 1,081 | 365 | 298 | 479 | 171 | 2,394 |
| Marshall | 865 | 281 | 490 | 303 | 165 | 2,104 |
| Mills | 642 | 207 | 183 | 348 | 120 | 1,500 |
| Mitchell | 791 | 266 | 280 | 249 | 56 | 1,642 |
| Monona | 804 | 253 | 284 | 579 | 174 | 2,094 |
| Monroe | 832 | 271 | 269 | 139 | 54 | 1,565 |
| Montgomery | 638 | 228 | 351 | 230 | 111 | 1,558 |
| Muscatine | 785 | 215 | 486 | 133 | 93 | 1,712 |
| O'Brien | 647 | 199 | 762 | 107 | 97 | 1,512 |
| Osceola | 368 | 114 | 386 | 119 | 176 | 1,163 |
| Page | 896 | 325 | 376 | 336 | 187 | 2,120 |
| Palo Alto | 558 | 258 | 321 | 171 | 338 | 1,646 |
| Plymouth | 878 | 298 | 1,151 | 138 | 122 | 2,587 |
| Pocahontas | 788 | 262 | 269 | 189 | 388 | 1,896 |
| Polk | 982 | 452 | 506 | 325 | 342 | 2,607 |
| Pottawattamie | 1,310 | 415 | 1,070 | 330 | 172 | 3,297 |
| Poweshiek | 901 | 315 | 387 | 325 | 156 | 2,084 |
| Ringgold | 961 | 308 | 230 | 264 | 114 | 1,877 |
| Sac | 767 | 179 | 579 | 252 | 72 | 1,849 |
| Scott | 1,025 | 113 | 911 | 73 | 13 | 2,135 |
| Shelby | 895 | 244 | 710 | 198 | 98 | 2,145 |
| Sioux | 862 | 314 | 1,148 | 117 | 106 | 2,547 |
| Story | 774 | 237 | 443 | 425 | 271 | 2,150 |
| Tama | 1,106 | 361 | 626 | 220 | 157 | 2,470 |
| Taylor | 967 | 361 | 436 | 220 | 118 | 2,102 |
| Union | 705 | 239 | 372 | 129 | 89 | 1,534 |
| Van Buren | 1,061 | 335 | 192 | 221 | 78 | 1,887 |
| Wapello | 806 | 315 | 305 | 223 | 118 | 1,767 |
| Warren | 1,100 | 369 | 298 | 361 | 192 | 2,320 |
| Washington | 1,035 | 342 | 298 | 275 | 161 | 2,111 |
| Wayne | 1,017 | 267 | 211 | 263 | 88 | 1,846 |
| Webster | 940 | 373 | 464 | 355 | 339 | 2,471 |
| Winnebago | 690 | 232 | 250 | 182 | 143 | 1,497 |
| Winneshiek | 1,813 | 367 | 385 | 230 | 31 | 2,776 |
| Woodbury | 1,036 | 311 | 722 | 438 | 232 | 2,789 |
| Worth | 674 | 173 | 188 | 243 | 114 | 1,392 |
| Wright | 628 | 241 | 283 | 280 | 328 | 1,760 |

# TABLE NO. 23—FARM LAND STATISTICS.

## Number of Farms, Acres owned or leased by Operator, kind of lease and value of Land, Improvements and Machinery.

| Counties | Number Farms | Acres owned by operator | Acres leased by operator for cash | Acres leased by operator for share crop | Total acres | Value of land | Value of improvements | Value of farm machinery |
|---|---|---|---|---|---|---|---|---|
| State Total | *199,755* | *16,987,596* | *9,582,883* | *6,380,577* | *32,951,056* | *$ 3,512,196,460* | *$ 479,903,698* | *$ 60,512,235* |
| Adair | 2,052 | 160,374 | 120,549 | 53,429 | 334,352 | $ 32,877,915 | $ 4,209,171 | $ 506,241 |
| Adams | 1,632 | 139,198 | 71,871 | 56,135 | 267,204 | 23,015,297 | 2,931,476 | 375,074 |
| Allamakee | 2,129 | 300,152 | 33,110 | 36,998 | 370,260 | 19,596,187 | 4,598,566 | 529,415 |
| Appanoose | 1,898 | 193,078 | 44,595 | 46,967 | 284,640 | 15,538,155 | 2,262,125 | 352,718 |
| Audubon | 1,688 | 143,227 | 89,821 | 37,405 | 270,453 | 32,597,987 | 4,600,705 | 617,300 |
| Benton | 2,413 | 195,840 | 179,846 | 53,426 | 429,112 | 63,474,588 | 7,455,930 | 877,353 |
| Black Hawk | 2,071 | 161,039 | 122,614 | 45,404 | 329,057 | 40,190,557 | 6,101,382 | 761,272 |
| Boone | 2,343 | 142,326 | 123,353 | 71,227 | 336,906 | 42,924,197 | 4,951,096 | 658,289 |
| Bremer | 1,879 | 167,127 | 63,994 | 26,220 | 257,341 | 25,142,132 | 5,708,605 | 851,269 |
| Buchanan | 2,193 | 176,130 | 93,909 | 70,861 | 340,900 | 35,067,645 | 5,516,272 | 557,176 |
| Buena Vista | 1,875 | 147,070 | 127,415 | 69,815 | 344,300 | 41,553,113 | 4,605,200 | 711,208 |
| Butler | 2,043 | 153,003 | 137,716 | 53,164 | 343,883 | 38,218,861 | 4,209,700 | 725,107 |
| Calhoun | 1,918 | 133,154 | 76,287 | 134,975 | 344,416 | 47,946,396 | 5,084,955 | 709,785 |
| Carroll | 1,978 | 174,415 | 131,041 | 45,588 | 351,044 | 59,822,672 | 5,098,645 | 763,729 |
| Cass | 2,092 | 171,356 | 127,455 | 39,913 | 338,724 | 37,000,385 | 5,577,100 | 662,208 |
| Cedar | 2,099 | 176,773 | 129,228 | 31,628 | 337,629 | 46,011,247 | 7,459,609 | 742,641 |
| Cerro Gordo | 1,848 | 143,736 | 112,495 | 84,770 | 341,001 | 37,681,991 | 7,264,790 | 623,137 |
| Cherokee | 1,792 | 123,131 | 185,362 | 41,595 | 350,088 | 47,007,471 | 5,052,889 | 657,805 |
| Chickasaw | 1,922 | 170,910 | 77,835 | 41,091 | 289,836 | 29,527,581 | 5,186,566 | 719,998 |
| Clarke | 1,445 | 126,642 | 55,081 | 60,348 | 242,071 | 14,574,212 | 2,192,464 | 282,758 |
| Clay | 1,651 | 144,966 | 113,244 | 77,234 | 335,444 | 39,549,150 | 4,664,548 | 757,489 |
| Clayton | 2,803 | 316,359 | 62,707 | 62,386 | 441,452 | 32,076,233 | 7,111,900 | 883,658 |
| Clinton | 2,540 | 213,138 | 160,086 | 26,457 | 399,681 | 38,532,710 | 7,537,193 | 730,237 |
| Crawford | 2,337 | 219,236 | 183,130 | 32,544 | 434,910 | 50,388,971 | 6,300,140 | 927,178 |
| Dallas | 2,207 | 152,509 | 89,262 | 104,595 | 346,366 | 42,460,380 | 5,070,147 | 599,475 |

**Table No. 23**

| Counties | Number Farms | Acres owned by operator | Acres leased by operator for cash | Acres leased by operator for share crop | Total acres | Value of land | Value of improvements | Value of farm machinery |
|---|---|---|---|---|---|---|---|---|
| Davis | 1,971 | 188,054 | 48,954 | 60,124 | 297,132 | 17,572,546 | 2,937,850 | 301,861 |
| Decatur | 1,918 | 204,235 | 47,142 | 70,243 | 321,620 | 18,597,063 | 3,163,999 | 460,371 |
| Delaware | 2,053 | 190,194 | 65,911 | 82,638 | 338,743 | 29,872,677 | 6,113,226 | 676,378 |
| Des Moines | 1,741 | 138,768 | 45,177 | 47,980 | 231,925 | 18,892,714 | 3,187,713 | 358,171 |
| Dickinson | 952 | 71,778 | 66,481 | 60,734 | 198,993 | 20,352,455 | 2,255,465 | 338,621 |
| Dubuque | 2,223 | 249,659 | 68,352 | 19,656 | 337,667 | 26,253,637 | 6,011,908 | 603,144 |
| Emmet | 1,073 | 82,896 | 73,529 | 65,448 | 221,873 | 22,953,671 | 2,656,358 | 360,440 |
| Fayette | 2,846 | 248,275 | 95,251 | 74,642 | 418,168 | 41,210,114 | 7,751,791 | 926,221 |
| Floyd | 1,788 | 134,605 | 103,702 | 59,813 | 298,120 | 24,284,721 | 4,434,513 | 600,127 |
| Franklin | 1,946 | 153,262 | 150,033 | 53,527 | 356,822 | 41,749,577 | 5,398,125 | 734,944 |
| Fremont | 1,800 | 134,606 | 35,394 | 115,477 | 285,477 | 28,749,817 | 3,196,883 | 403,381 |
| Greene | 1,956 | 131,040 | 95,976 | 104,863 | 331,879 | 46,373,387 | 4,307,710 | 624,675 |
| Grundy | 1,630 | 125,721 | 124,504 | 45,227 | 295,452 | 48,342,784 | 4,535,910 | 539,076 |
| Guthrie | 2,245 | 174,391 | 101,102 | 89,017 | 364,510 | 35,775,873 | 4,529,268 | 665,055 |
| Hamilton | 2,144 | 159,135 | 98,116 | 94,415 | 351,666 | 46,847,717 | 5,600,829 | 737,192 |
| Hancock | 1,688 | 144,915 | 86,317 | 111,286 | 342,518 | 35,298,019 | 4,202,527 | 659,399 |
| Hardin | 1,963 | 157,147 | 115,045 | 61,407 | 333,599 | 44,733,297 | 5,137,140 | 695,783 |
| Harrison | 2,650 | 198,828 | 83,965 | 107,941 | 390,734 | 33,669,727 | 4,437,273 | 685,960 |
| Henry | 1,796 | 139,958 | 56,951 | 54,699 | 251,608 | 24,960,229 | 4,170,881 | 390,812 |
| Howard | 1,588 | 149,911 | 72,828 | 51,083 | 273,822 | 23,062,319 | 3,854,362 | 555,748 |
| Humboldt | 1,373 | 121,060 | 72,210 | 68,744 | 262,014 | 34,832,726 | 3,890,695 | 627,352 |
| Ida | 1,376 | 106,907 | 127,568 | 32,931 | 267,406 | 39,882,621 | 4,858,518 | 655,845 |
| Iowa | 2,075 | 221,170 | 100,226 | 29,484 | 350,880 | 35,299,851 | 4,775,488 | 532,237 |
| Jackson | 2,068 | 282,883 | 56,462 | 23,168 | 362,513 | 22,267,109 | 4,493,063 | 429,595 |
| Jasper | 2,874 | 228,685 | 100,072 | 102,364 | 431,121 | 55,028,973 | 5,845,152 | 834,683 |
| Jefferson | 1,778 | 153,208 | 59,813 | 37,865 | 250,886 | 24,275,052 | 3,467,154 | 350,602 |
| Johnson | 2,388 | 236,237 | 84,931 | 39,310 | 360,478 | 40,831,151 | 7,061,188 | 664,543 |
| Jones | 1,985 | 217,506 | 90,163 | 28,742 | 336,411 | 35,649,485 | 5,925,200 | 535,559 |
| Keokuk | 2,491 | 214,888 | 59,284 | 58,519 | 332,691 | 35,672,038 | 5,571,104 | 555,369 |
| Kossuth | 2,729 | 245,681 | 175,850 | 143,536 | 565,067 | 57,357,862 | 7,139,208 | 1,128,473 |
| Lee | 2,023 | 184,276 | 59,377 | 45,095 | 288,748 | 17,599,490 | 3,987,700 | 471,325 |
| Linn | 3,198 | 230,365 | 131,515 | 51,960 | 413,840 | 45,510,452 | 8,071,952 | 705,168 |
| Louisa | 1,341 | 120,308 | 44,808 | 49,313 | 214,429 | 19,284,973 | 3,228,795 | 319,256 |
| Lucas | 1,605 | 148,307 | 48,343 | 57,997 | 254,647 | 15,758,448 | 1,496,729 | 246,791 |
| Lyon | 1,663 | 140,129 | 169,201 | 40,910 | 350,240 | 42,759,958 | 4,602,905 | 707,[illegible] |

| | | | | | | | | |
|---|---|---|---|---|---|---|---|---|
| Madison | 2,167 | 202,048 | 77,553 | 67,116 | 346,717 | 30,212,826 | 4,171,972 | 508,315 |
| Mahaska | 2,646 | 196,809 | 86,246 | 77,692 | 360,747 | 43,224,620 | 5,585,700 | 535,770 |
| Marion | 2,394 | 190,846 | 56,856 | 97,201 | 344,903 | 33,214,825 | 3,902,447 | 440,656 |
| Marshall | 2,104 | 150,589 | 110,880 | 78,120 | 339,589 | 45,655,383 | 6,498,865 | 799,977 |
| Mills | 1,500 | 119,736 | 45,811 | 86,876 | 252,423 | 27,038,428 | 3,260,661 | 363,639 |
| Mitchell | 1,642 | 151,288 | 66,968 | 58,586 | 276,842 | 23,449,896 | 4,104,422 | 583,227 |
| Monona | 2,094 | 179,688 | 66,846 | 136,908 | 383,442 | 33,665,477 | 6,131,532 | 577,769 |
| Monroe | 1,565 | 146,301 | 51,065 | 31,574 | 228,940 | 15,170,853 | 1,799,580 | 287,175 |
| Montgomery | 1,558 | 120,603 | 76,377 | 61,266 | 258,246 | 32,895,578 | 4,241,425 | 491,302 |
| Muscatine | 1,712 | 133,276 | 89,187 | 29,262 | 251,725 | 24,132,230 | 4,199,200 | 392,096 |
| O'Brien | 1,812 | 144,463 | 173,308 | 35,046 | 352,817 | 46,753,825 | 5,717,585 | 867,256 |
| Osceola | 1,163 | 92,267 | 93,354 | 48,739 | 234,360 | 27,690,498 | 3,052,350 | 482,817 |
| Page | 2,120 | 166,384 | 76,469 | 79,587 | 322,440 | 38,610,531 | 4,326,282 | 669,051 |
| Palo Alto | 1,646 | 129,590 | 99,692 | 93,017 | 322,299 | 29,994,052 | 3,497,030 | 517,654 |
| Plymouth | 2,587 | 209,581 | 259,479 | 60,093 | 529,153 | 66,844,981 | 7,041,144 | 1,122,135 |
| Pocahontas | 1,896 | 172,294 | 79,224 | 102,033 | 353,551 | 47,616,120 | 4,397,635 | 650,194 |
| Polk | 2,607 | 138,529 | 98,227 | 83,994 | 320,750 | 45,422,457 | 5,227,791 | 586,729 |
| Pottawattamie | 3,297 | 251,882 | 219,613 | 79,746 | 551,241 | 58,926,213 | 8,446,053 | 1,165,229 |
| Poweshiek | 2,084 | 177,395 | 90,946 | 82,146 | 350,487 | 41,430,714 | 4,022,690 | 533,187 |
| Ringgold | 1,877 | 197,028 | 55,252 | 68,190 | 320,470 | 21,725,290 | 3,134,500 | 370,433 |
| Sac | 1,849 | 152,546 | 130,300 | 69,569 | 352,415 | 50,788,602 | 5,442,725 | 896,468 |
| Scott | 2,135 | 126,201 | 130,680 | 12,882 | 269,763 | 29,031,623 | 6,721,035 | 667,900 |
| Shelby | 2,145 | 182,835 | 143,488 | 45,390 | 371,713 | 45,420,352 | 5,571,665 | 717,192 |
| Sioux | 2,547 | 188,455 | 234,933 | 36,789 | 460,177 | 66,238,560 | 6,190,419 | 924,494 |
| Story | 2,150 | 140,282 | 92,856 | 102,791 | 335,929 | 49,945,660 | 5,269,362 | 742,857 |
| Tama | 2,470 | 220,617 | 142,539 | 60,320 | 423,476 | 57,834,812 | 6,932,000 | 939,568 |
| Taylor | 2,102 | 183,551 | 86,562 | 58,056 | 328,169 | 28,996,313 | 4,458,006 | 501,927 |
| Union | 1,534 | 134,874 | 78,865 | 37,930 | 251,669 | 20,024,485 | 3,052,380 | 342,053 |
| Van Buren | 1,887 | 183,531 | 44,841 | 54,841 | 283,213 | 15,717,188 | 3,052,012 | 343,689 |
| Wapello | 1,767 | 129,566 | 62,785 | 51,258 | 243,609 | 21,682,994 | 3,159,229 | 319,320 |
| Warren | 2,320 | 192,417 | 63,568 | 92,845 | 348,830 | 28,822,998 | 3,638,690 | 394,433 |
| Washington | 2,111 | 196,547 | 66,317 | 77,362 | 340,226 | 37,646,615 | 5,929,840 | 556,220 |
| Wayne | 1,846 | 197,064 | 46,872 | 61,583 | 305,519 | 24,110,900 | 3,031,963 | 429,371 |
| Webster | 2,471 | 187,807 | 117,536 | 115,831 | 421,174 | 54,344,290 | 5,004,213 | 822,978 |
| Winnebago | 1,497 | 129,157 | 80,872 | 56,735 | 266,764 | 19,346,038 | 3,316,306 | 448,364 |
| Winneshiek | 2,776 | 308,265 | 69,768 | 50,643 | 428,676 | 31,090,058 | 6,441,783 | 900,627 |
| Woodbury | 2,739 | 222,778 | 155,856 | 111,531 | 490,165 | 51,905,591 | 8,495,765 | 851,204 |
| Worth | 1,392 | 126,220 | 47,923 | 66,333 | 240,476 | 20,180,134 | 3,622,620 | 469,206 |
| Wright | 1,760 | 140,409 | 86,410 | 116,363 | 343,182 | 41,055,884 | 4,765,065 | 635,516 |

# TABLE NO. 24—CORN AND WHEAT.

## Acres, Bushels and Value of Corn and Wheat, grown in 1914, by Counties.

| Counties | Corn | | | Wheat | | |
|---|---|---|---|---|---|---|
| | Acres | Bushels | Value | Acres | Bushels | Value |
| State Total | *9,794,437* | *397,117,376* | *$ 229,680,692* | *917,309* | *16,455,265* | *$ 14,733,138* |
| Adair | 99,346 | 3,892,416 | $ 2,111,487 | 18,952 | 169,332 | $ 176,588 |
| Adams | 69,294 | 2,002,369 | 2,105,505 | 20,624 | 425,041 | 421,148 |
| Allamakee | 44,409 | 1,593,066 | 1,025,057 | 1,617 | 26,770 | 23,136 |
| Appanoose | 52,785 | 1,607,320 | 1,058,471 | 6,410 | 105,455 | 99,784 |
| Audubon | 88,860 | 3,555,357 | 2,100,562 | 7,163 | 107,510 | 90,765 |
| Benton | 133,667 | 6,523,355 | 3,793,298 | 1,146 | 31,047 | 20,152 |
| Black Hawk | 98,123 | 4,067,552 | 2,051,923 | 1,396 | 31,750 | 27,992 |
| Boone | 125,250 | 5,480,018 | 3,138,172 | 6,272 | 125,559 | 97,222 |
| Bremer | 61,097 | 2,541,557 | 1,309,040 | 1,105 | 25,065 | 16,948 |
| Buchanan | 96,143 | 3,668,213 | 2,000,850 | 555 | 13,574 | 10,054 |
| Buena Vista | 123,314 | 5,420,648 | 3,093,701 | 1,896 | 36,986 | 22,018 |
| Butler | 106,859 | 4,185,016 | 2,295,916 | 1,272 | 24,108 | 17,337 |
| Calhoun | 134,101 | 6,285,443 | 3,624,137 | 2,313 | 40,728 | 30,581 |
| Carroll | 122,529 | 5,528,636 | 3,170,660 | 8,036 | 125,500 | 105,411 |
| Cass | 103,233 | 4,071,064 | 2,248,332 | 32,873 | 614,462 | 571,484 |
| Cedar | 103,752 | 5,135,142 | 3,046,869 | 1,649 | 32,344 | 29,578 |
| Cerro Gordo | 99,328 | 4,239,812 | 2,286,697 | 1,094 | 19,211 | 14,673 |
| Cherokee | 124,477 | 5,077,386 | 2,653,325 | 975 | 22,997 | 13,004 |
| Chickasaw | 68,232 | 2,745,004 | 1,301,213 | 2,237 | 28,713 | 28,705 |
| Clarke | 55,023 | 1,357,666 | 867,357 | 13,849 | 207,929 | 194,127 |
| Clay | 104,456 | 4,424,361 | 2,322,352 | 2,035 | 44,040 | 28,257 |
| Clayton | 78,454 | 3,866,288 | 2,124,535 | 2,444 | 46,723 | 43,112 |
| Clinton | 117,856 | 5,653,992 | 3,345,029 | 3,165 | 64,271 | 62,342 |
| Crawford | 144,321 | 6,685,207 | 3,304,212 | 12,553 | 138,391 | 125,916 |
| Dallas | 121,413 | 4,977,610 | 2,696,930 | 16,734 | 362,383 | 285,902 |
| Davis | 55,757 | 1,976,182 | 1,213,022 | 5,163 | 93,426 | 84,844 |
| Decatur | 66,761 | 2,123,715 | 1,248,165 | 15,644 | 248,505 | 223,201 |
| Delaware | 88,240 | 3,398,855 | 1,879,958 | 262 | 4,410 | 4,433 |
| Des Moines | 68,842 | 2,207,788 | 1,351,402 | 6,230 | 152,572 | 122,281 |
| Dickinson | 56,063 | 2,044,974 | 1,106,224 | 2,116 | 31,700 | 21,730 |
| Dubuque | 65,955 | 2,709,306 | 1,450,253 | 1,284 | 23,234 | 20,979 |
| Emmet | 65,967 | 2,397,419 | 1,305,156 | 1,848 | 51,992 | 25,475 |
| Fayette | 94,455 | 3,969,808 | 2,149,362 | 1,173 | 20,000 | 19,875 |
| Floyd | 87,777 | 3,659,903 | 1,942,157 | 1,515 | 22,167 | 19,112 |
| Franklin | 113,018 | 4,800,767 | 2,791,752 | 2,218 | 58,907 | 29,392 |
| Fremont | 120,094 | 4,494,090 | 2,419,986 | 38,345 | 813,058 | 608,217 |
| Greene | 131,340 | 6,053,513 | 3,568,442 | 3,673 | 73,012 | 59,083 |
| Grundy | 102,842 | 4,214,738 | 2,303,950 | 889 | 25,071 | 16,915 |
| Guthrie | 107,722 | 5,226,463 | 2,680,107 | 8,944 | 254,277 | 164,679 |
| Hamilton | 127,022 | 5,688,823 | 3,071,307 | 1,534 | 26,286 | 20,894 |
| Hancock | 102,233 | 4,230,220 | 2,250,170 | 2,453 | 33,784 | 23,661 |
| Hardin | 115,360 | 5,002,956 | 2,719,173 | 1,084 | 17,278 | 16,107 |
| Harrison | 155,723 | 6,394,732 | 3,665,364 | 46,479 | 710,773 | 618,680 |
| Henry | 70,723 | 2,247,919 | 1,258,403 | 3,295 | 70,394 | 70,194 |
| Howard | 59,473 | 2,154,191 | 1,081,030 | 1,262 | 14,081 | 13,458 |
| Humboldt | 88,653 | 4,434,824 | 2,466,193 | 2,433 | 45,119 | 37,000 |
| Ida | 103,172 | 4,941,405 | 2,875,859 | 2,324 | 34,158 | 24,481 |
| Iowa | 94,329 | 3,797,494 | 2,141,371 | 2,377 | 50,081 | 49,968 |
| Jackson | 65,125 | 2,850,675 | 1,607,127 | 1,839 | 30,018 | 29,881 |
| Jasper | 141,940 | 5,930,401 | 3,364,255 | 12,010 | 205,249 | 188,311 |

| Counties | Corn | | | Wheat | | |
|---|---|---|---|---|---|---|
| | Acres | Bushels | Value | Acres | Bushels | Value |
| Jefferson | 60,059 | 2,202,813 | 1,288,663 | 4,920 | 99,864 | 93,819 |
| Johnson | 97,785 | 4,292,406 | 2,473,556 | 1,927 | 36,103 | 35,151 |
| Jones | 79,641 | 3,837,940 | 2,244,190 | 448 | 9,685 | 9,922 |
| Keokuk | 96,456 | 3,585,628 | 2,142,527 | 5,081 | 90,408 | 85,381 |
| Kossuth | 165,222 | 6,634,968 | 3,476,607 | 2,248 | 23,984 | 23,599 |
| Lee | 58,362 | 1,592,273 | 974,660 | 11,604 | 193,390 | 189,453 |
| Linn | 115,980 | 5,280,438 | 2,916,022 | 1,345 | 26,849 | 25,557 |
| Louisa | 63,997 | 2,199,174 | 1,327,718 | 7,315 | 160,311 | 145,605 |
| Lucas | 49,944 | 1,677,999 | 1,004,050 | 8,769 | 147,523 | 135,651 |
| Lyon | 125,868 | 5,421,780 | 2,841,405 | 5,690 | 83,032 | 83,316 |
| Madison | 83,615 | 3,167,788 | 1,880,893 | 20,595 | 429,989 | 402,972 |
| Mahaska | 106,502 | 4,195,546 | 2,470,276 | 7,613 | 155,845 | 147,517 |
| Marion | 94,080 | 3,593,810 | 1,962,863 | 16,949 | 366,002 | 351,572 |
| Marshall | 113,970 | 5,188,917 | 2,877,924 | 3,423 | 76,867 | 71,465 |
| Mills | 87,537 | 3,431,978 | 1,896,665 | 28,854 | 607,736 | 545,568 |
| Mitchell | 67,584 | 2,871,347 | 1,453,218 | 2,635 | 46,670 | 44,201 |
| Monona | 145,204 | 4,797,723 | 2,682,816 | 47,667 | 905,279 | 825,998 |
| Monroe | 41,582 | 1,442,874 | 855,531 | 9,288 | 155,246 | 147,176 |
| Montgomery | 84,564 | 3,249,751 | 1,928,182 | 30,401 | 637,675 | 591,233 |
| Muscatine | 74,625 | 2,953,307 | 1,809,456 | 3,912 | 87,669 | 85,494 |
| O'Brien | 117,623 | 4,793,904 | 2,637,730 | 2,129 | 44,274 | 44,293 |
| Osceola | 75,382 | 2,969,416 | 1,597,189 | 532 | 6,994 | 4,970 |
| Page | 104,772 | 3,906,802 | 2,322,367 | 34,127 | 728,450 | 642,316 |
| Palo Alto | 99,141 | 3,578,141 | 2,034,275 | 638 | 10,524 | 8,234 |
| Plymouth | 193,563 | 5,014,717 | 2,758,653 | 40,163 | 402,142 | 426,314 |
| Pocahontas | 124,121 | 5,885,734 | 3,169,567 | 1,261 | 31,966 | 22,333 |
| Polk | 103,931 | 4,049,739 | 2,219,005 | 28,560 | 685,250 | 576,287 |
| Pottawattamie | 196,666 | 8,289,413 | 4,813,580 | 51,520 | 932,513 | 831,456 |
| Poweshiek | 110,039 | 5,258,265 | 3,042,116 | 1,862 | 36,081 | 35,307 |
| Ringgold | 72,011 | 2,019,383 | 1,213,912 | 17,513 | 263,281 | 240,170 |
| Sac | 127,899 | 6,205,777 | 3,593,308 | 1,305 | 27,847 | 25,765 |
| Scott | 75,252 | 3,487,492 | 2,044,136 | 7,489 | 155,517 | 162,425 |
| Shelby | 128,442 | 6,244,209 | 3,567,909 | 11,438 | 121,940 | 113,964 |
| Sioux | 169,488 | 6,105,474 | 3,261,447 | 25,714 | 277,606 | 264,183 |
| Story | 144,442 | 6,146,820 | 3,502,830 | 2,496 | 52,718 | 48,097 |
| Tama | 130,219 | 6,072,917 | 3,379,058 | 2,668 | 45,852 | 40,357 |
| Taylor | 88,897 | 2,765,486 | 1,635,819 | 26,379 | 464,484 | 449,670 |
| Union | 62,699 | 1,781,595 | 1,086,552 | 6,454 | 116,115 | 109,202 |
| Van Buren | 56,043 | 1,627,926 | 1,029,021 | 5,898 | 110,979 | 108,874 |
| Wapello | 57,908 | 2,362,688 | 1,371,420 | 10,892 | 232,939 | 207,771 |
| Warren | 80,058 | 2,312,782 | 1,385,965 | 29,306 | 591,360 | 545,932 |
| Washington | 94,533 | 3,660,518 | 2,151,654 | 2,163 | 46,427 | 42,478 |
| Wayne | 70,044 | 2,837,919 | 1,612,006 | 9,089 | 151,363 | 143,168 |
| Webster | 146,968 | 6,496,311 | 3,505,679 | 2,953 | 60,352 | 55,172 |
| Winnebago | 63,625 | 2,614,283 | 1,320,953 | 6,633 | 74,427 | 68,803 |
| Winneshiek | 83,291 | 3,669,344 | 2,838,758 | 4,680 | 54,448 | 51,517 |
| Woodbury | 206,146 | 5,770,805 | 3,375,099 | 22,230 | 341,752 | 291,491 |
| Worth | 56,248 | 2,327,027 | 1,257,205 | 4,145 | 43,030 | 41,363 |
| Wright | 117,501 | 5,708,370 | 3,258,039 | 1,629 | 25,006 | 22,488 |

# TABLE NO. 25—OATS AND BARLEY.

## Acres, Bushels and Value of Oats and Barley, grown in 1914, by Counties.

| Counties | Oats | | | Barley | | |
|---|---|---|---|---|---|---|
| | Acres | Bushels | Value | Acres | Bushels | Value |
| State Total | *5,285,440* | *178,330,591* | *$72,433,992* | *300,062* | *7,463,395* | *$ 4,199,810* |
| Adair | 40,736 | 1,758,254 | $ 471,134 | 1,815 | 37,889 | $ 20,370 |
| Adams | 25,522 | 750,219 | 342,829 | 487 | 11,712 | 6,992 |
| Allamakee | 36,266 | 903,188 | 358,691 | 6,813 | 137,891 | 75,766 |
| Appanoose | 22,234 | 565,781 | 218,680 | 21 | 550 | 280 |
| Audubon | 54,664 | 1,564,388 | 691,107 | 10,015 | 282,484 | 145,795 |
| Benton | 80,468 | 2,958,951 | 1,275,557 | 9,874 | 264,926 | 167,280 |
| Black Hawk | 55,101 | 2,123,808 | 873,671 | 2,776 | 87,779 | 49,311 |
| Boone | 66,855 | 2,446,714 | 1,005,590 | 643 | 13,102 | 7,484 |
| Bremer | 51,692 | 1,712,614 | 678,710 | 1,413 | 39,998 | 21,522 |
| Buchanan | 61,844 | 2,079,305 | 783,125 | 762 | 20,094 | 11,240 |
| Buena Vista | 54,658 | 3,187,556 | 1,247,228 | 1,128 | 35,382 | 19,248 |
| Butler | 76,851 | 2,576,855 | 1,122,533 | 919 | 25,710 | 15,120 |
| Calhoun | 98,732 | 3,943,357 | 1,611,198 | 987 | 30,334 | 15,828 |
| Carroll | 69,414 | 2,096,540 | 847,272 | 2,898 | 72,624 | 38,940 |
| Cass | 39,370 | 1,431,490 | 539,586 | 3,706 | 107,220 | 61,809 |
| Cedar | 38,046 | 1,391,096 | 536,446 | 14,412 | 345,952 | 202,564 |
| Cerro Gordo | 84,962 | 2,762,786 | 1,246,504 | 1,666 | 47,509 | 26,043 |
| Cherokee | 80,600 | 3,145,285 | 1,167,010 | 2,641 | 55,750 | 39,900 |
| Chickasaw | 64,033 | 1,866,472 | 674,034 | 3,593 | 77,129 | 44,609 |
| Clarke | 21,769 | 467,424 | 189,161 | 54 | 490 | 354 |
| Clay | 79,593 | 2,835,134 | 1,161,178 | 2,440 | 70,681 | 39,681 |
| Clayton | 62,047 | 2,122,229 | 773,120 | 8,331 | 227,290 | 127,658 |
| Clinton | 43,600 | 1,311,281 | 541,190 | 8,514 | 216,597 | 118,442 |
| Crawford | 68,714 | 1,953,292 | 767,057 | 5,283 | 141,835 | 72,892 |
| Dallas | 56,078 | 2,145,808 | 875,079 | 1,150 | 27,966 | 14,782 |
| Davis | 24,367 | 629,353 | 273,412 | 87 | 1,265 | 891 |
| Decatur | 24,405 | 603,136 | 240,529 | 1 | 24 | 14 |
| Delaware | 49,602 | 1,632,062 | 691,872 | 4,737 | 136,506 | 75,205 |
| Des Moines | 28,980 | 932,062 | 349,868 | 395 | 9,978 | 6,004 |
| Dickinson | 45,057 | 1,338,767 | 562,029 | 2,629 | 49,891 | 28,475 |
| Dubuque | 51,232 | 1,573,027 | 707,593 | 1,788 | 52,376 | 30,470 |
| Emmet | 51,286 | 1,740,992 | 744,493 | 1,773 | 39,643 | 22,238 |
| Fayette | 68,695 | 2,286,115 | 996,945 | 3,127 | 103,018 | 60,648 |
| Floyd | 75,794 | 2,338,620 | 979,883 | 894 | 24,298 | 15,178 |
| Franklin | 83,534 | 3,016,780 | 1,243,261 | 836 | 23,133 | 12,827 |
| Fremont | 30,722 | 363,512 | 143,741 | 222 | 4,903 | 2,793 |
| Greene | 64,650 | 2,285,567 | 925,327 | 621 | 15,342 | 8,114 |
| Grundy | 67,313 | 2,672,907 | 1,282,450 | 4,224 | 126,867 | 69,164 |
| Guthrie | 53,260 | 1,708,389 | 690,782 | 1,966 | 44,354 | 23,846 |
| Hamilton | 83,545 | 3,092,241 | 1,299,402 | 307 | 8,800 | 4,780 |
| Hancock | 80,711 | 2,821,789 | 1,136,322 | 2,788 | 70,826 | 38,634 |
| Hardin | 70,394 | 2,473,070 | 1,123,878 | 812 | 21,415 | 10,949 |
| Harrison | 25,848 | 651,505 | 255,838 | 1,859 | 49,665 | 24,448 |
| Henry | 33,386 | 1,154,241 | 441,185 | 226 | 2,840 | 1,644 |
| Howard | 56,279 | 1,806,814 | 741,596 | 5,659 | 134,796 | 74,805 |
| Humboldt | 66,001 | 2,750,399 | 1,082,033 | 894 | 30,673 | 15,018 |
| Ida | 52,611 | 1,917,567 | 768,481 | 6,477 | 188,298 | 98,254 |
| Iowa | 42,622 | 1,423,090 | 576,025 | 1,310 | 18,988 | 12,113 |
| Jackson | 30,926 | 854,363 | 370,119 | 1,296 | 33,991 | 19,487 |
| Jasper | 64,925 | 2,355,000 | 917,016 | 335 | 6,682 | 6,418 |

| Counties | Oats | | | Barley | | |
|---|---|---|---|---|---|---|
| | Acres | Bushels | Value | Acres | Bushels | Value |
| Jefferson | 31,654 | 1,112,607 | 436,238 | 332 | 6,901 | 3,828 |
| Johnson | 44,819 | 1,421,641 | 616,446 | 1,534 | 40,900 | 23,385 |
| Jones | 35,273 | 1,176,089 | 513,381 | 3,694 | 109,970 | 67,963 |
| Keokuk | 49,903 | 1,328,746 | 539,052 | 457 | 8,792 | 5,066 |
| Kossuth | 140,542 | 5,079,452 | 2,032,449 | 2,109 | 51,801 | 26,629 |
| Lee | 23,596 | 649,764 | 277,238 | 851 | 15,413 | 9,125 |
| Linn | 59,760 | 2,133,531 | 840,793 | 1,186 | 36,150 | 22,491 |
| Louisa | 24,871 | 859,483 | 335,459 | 333 | 6,446 | 3,939 |
| Lucas | 23,201 | 641,580 | 242,393 | 3 | 33 | 22 |
| Lyon | 98,772 | 3,502,304 | 1,366,912 | 9,526 | 253,827 | 135,747 |
| Madison | 29,406 | 982,907 | 378,949 | 1,535 | 27,004 | 20,112 |
| Mahaska | 45,276 | 1,541,741 | 634,063 | 895 | 21,642 | 12,031 |
| Marion | 35,832 | 1,269,434 | 463,839 | 2,296 | 21,920 | 12,317 |
| Marshall | 66,250 | 2,317,085 | 979,101 | 656 | 19,866 | 9,880 |
| Mills | 15,200 | 531,310 | 188,825 | 269 | 7,352 | 4,216 |
| Mitchell | 72,555 | 2,712,621 | 1,113,692 | 5,005 | 126,447 | 71,164 |
| Monona | 27,234 | 728,932 | 276,585 | 1,345 | 31,753 | 17,650 |
| Monroe | 14,279 | 370,951 | 150,884 | 84 | 1,840 | 980 |
| Montgomery | 17,953 | 676,351 | 269,160 | 316 | 9,344 | 5,238 |
| Muscatine | 20,944 | 718,793 | 313,422 | 6,501 | 148,240 | 91,378 |
| O'Brien | 84,129 | 2,955,053 | 1,244,266 | 9,391 | 239,222 | 130,833 |
| Osceola | 68,337 | 2,151,255 | 735,911 | 5,769 | 91,206 | 79,073 |
| Page | 20,505 | 706,524 | 282,911 | 321 | 8,762 | 4,902 |
| Palo Alto | 77,610 | 2,750,410 | 1,129,313 | 1,026 | 23,052 | 11,462 |
| Plymouth | 90,772 | 2,652,932 | 1,070,961 | 4,160 | 94,617 | 56,160 |
| Pocahontas | 99,073 | 3,753,110 | 1,511,954 | 455 | 12,254 | 7,466 |
| Polk | 44,435 | 1,618,840 | 660,344 | 169 | 3,834 | 2,695 |
| Pottawattamie | 43,846 | 1,466,608 | 612,809 | 6,093 | 185,418 | 96,751 |
| Poweshiek | 52,475 | 1,770,084 | 687,618 | 1,060 | 29,316 | 16,811 |
| Ringgold | 27,164 | 757,399 | 293,625 | 47 | 1,780 | 740 |
| Sac | 73,653 | 2,801,978 | 1,214,368 | 5,698 | 174,686 | 100,160 |
| Scott | 24,060 | 719,446 | 302,024 | 25,430 | 596,210 | 362,494 |
| Shelby | 54,243 | 1,551,298 | 639,329 | 9,735 | 251,817 | 131,542 |
| Sioux | 95,360 | 3,198,966 | 1,366,950 | 16,393 | 388,890 | 185,697 |
| Story | 69,711 | 2,648,089 | 1,042,721 | 133 | 3,900 | 1,747 |
| Tama | 72,051 | 2,510,122 | 1,037,018 | 8,373 | 250,540 | 147,514 |
| Taylor | 24,498 | 760,792 | 308,764 | 368 | 6,085 | 4,111 |
| Union | 26,692 | 715,909 | 279,619 | 153 | 3,062 | 1,683 |
| Van Buren | 21,618 | 552,801 | 226,538 | 186 | 2,171 | 1,587 |
| Wapello | 23,065 | 732,042 | 278,909 | 138 | 3,188 | 1,918 |
| Warren | 27,365 | 732,257 | 345,172 | 672 | 9,229 | 4,962 |
| Washington | 47,842 | 1,602,533 | 661,324 | 571 | 15,643 | 9,059 |
| Wayne | 32,213 | 816,019 | 313,656 | 73 | 1,336 | 793 |
| Webster | 108,849 | 4,027,164 | 1,602,297 | 496 | 14,476 | 8,259 |
| Winnebago | 46,554 | 1,547,821 | 632,376 | 2,973 | 58,379 | 34,279 |
| Winneshiek | 70,992 | 1,710,909 | 691,337 | 15,878 | 272,920 | 149,151 |
| Woodbury | 65,002 | 1,858,684 | 747,928 | 2,751 | 61,298 | 32,450 |
| Worth | 59,278 | 1,819,033 | 756,236 | 3,785 | 92,111 | 46,786 |
| Wright | 97,234 | 3,135,996 | 1,247,063 | 1,224 | 35,891 | 19,187 |

# TABLE NO. 26—RYE AND BUCKWHEAT.

## Acres, Bushels and Value of Rye and Buckwheat, grown in 1914, by Counties.

| Counties | Rye | | | Buckwheat | | |
|---|---|---|---|---|---|---|
| | Acres | Bushels | Value | Acres | Bushels | Value |
| State Total | *71,979* | *1,025,201* | $ *839,208* | *2,155* | *30,355* | $ *25,971* |
| Adair | 56 | 1,171 | $ 861 | | | |
| Adams | 232 | 3,682 | 3,083 | | | |
| Allamakee | 566 | 6,599 | 5,346 | 34 | 590 | $ 513 |
| Appanoose | 2,079 | 29,568 | 22,474 | 2 | 2 | 2 |
| Audubon | 34 | 693 | 623 | | | |
| Benton | 897 | 12,776 | 9,236 | 3 | 45 | 45 |
| Black Hawk | 2,389 | 24,177 | 18,533 | 21 | 447 | 402 |
| Boone | 96 | 1,440 | 956 | | | |
| Bremer | 1,339 | 18,507 | 15,003 | 32 | 440 | 368 |
| Buchanan | 1,467 | 17,857 | 14,571 | 162 | 2,841 | 2,589 |
| Buena Vista | 66 | 1,111 | 744 | | | |
| Butler | 2,475 | 34,571 | 26,349 | 126 | 1,677 | 1,408 |
| Calhoun | 16 | 480 | 345 | | | |
| Carroll | 29 | 500 | 412 | | | |
| Cass | 220 | 3,877 | 3,337 | | | |
| Cedar | 690 | 10,734 | 8,591 | 12 | 122 | 100 |
| Cerro Gordo | 109 | 1,707 | 1,329 | 61 | 966 | 693 |
| Cherokee | 19 | 403 | 244 | | | |
| Chickasaw | 792 | 10,614 | 9,314 | 301 | 3,531 | 3,226 |
| Clarke | 95 | 1,362 | 1,112 | | | |
| Clay | 159 | 3,042 | 2,745 | 18 | 260 | 200 |
| Clayton | 2,233 | 30,815 | 27,881 | 24 | 302 | 305 |
| Clinton | 1,510 | 23,156 | 16,621 | 21 | 320 | 240 |
| Crawford | 98 | 1,303 | 901 | 5 | 48 | 38 |
| Dallas | 100 | 1,548 | 1,145 | | | |
| Davis | 1,881 | 25,220 | 20,640 | 4 | 80 | 64 |
| Decatur | 528 | 6,899 | 5,770 | | | |
| Delaware | 2,966 | 40,204 | 36,625 | 65 | 1,148 | 1,069 |
| Des Moines | 2,334 | 39,220 | 29,987 | 12 | 265 | 219 |
| Dickinson | 132 | 1,605 | 1,110 | 65 | 1,122 | 1,235 |
| Dubuque | 771 | 9,664 | 8,018 | | | |
| Emmet | 172 | 2,588 | 2,185 | 39 | 345 | 260 |
| Fayette | 1,690 | 24,952 | 22,351 | 161 | 2,192 | 1,761 |
| Floyd | 1,239 | 20,307 | 16,090 | 86 | 1,097 | 870 |
| Franklin | 224 | 3,216 | 2,286 | 85 | 1,227 | 1,027 |
| Fremont | 626 | 10,639 | 7,242 | | | |
| Greene | 54 | 1,111 | 816 | | | |
| Grundy | 75 | 1,610 | 820 | 2 | 30 | 30 |
| Guthrie | 24 | 410 | 303 | 8 | 220 | 165 |
| Hamilton | 3 | 50 | 25 | 8 | 50 | 50 |
| Hancock | 323 | 5,852 | 3,623 | 80 | 1,361 | 836 |
| Hardin | 64 | 1,224 | 714 | 37 | 396 | 363 |
| Harrison | 346 | 4,991 | 3,594 | | | |
| Henry | 2,248 | 24,291 | 28,686 | | | |
| Howard | 523 | 7,399 | 6,063 | 183 | 2,302 | 1,972 |
| Humboldt | 109 | 795 | 972 | | | |
| Ida | 40 | 620 | 492 | | | |
| Iowa | 409 | 6,072 | 5,437 | | | |
| Jackson | 1,418 | 19,424 | 16,234 | 13 | 192 | 212 |
| Jasper | 326 | 4,997 | 3,662 | 14 | 208 | 208 |

| Counties | Rye | | | Buckwheat | | |
|---|---|---|---|---|---|---|
| | Acres | Bushels | Value | Acres | Bushels | Value |
| Jefferson | 1,821 | 29,445 | 23,497 | 1 | 30 | 25 |
| Johnson | 2,142 | 30,733 | 25,488 | 32 | 314 | 284 |
| Jones | 854 | 12,836 | 11,348 | 30 | 493 | 594 |
| Keokuk | 1,255 | 17,284 | 14,257 | 5 | 88 | 92 |
| Kossuth | 124 | 2,724 | 2,502 | 53 | 869 | 478 |
| Lee | 6,968 | 101,995 | 80,989 | 1 | 22 | 22 |
| Linn | 1,174 | 15,802 | 11,798 | 22 | 355 | 425 |
| Louisa | 2,140 | 25,139 | 24,516 | 6 | 42 | 39 |
| Lucas | 259 | 3,724 | 2,512 | 2 | 62 | 47 |
| Lyon | 132 | 2,760 | 1,754 | | | |
| Madison | 121 | 2,432 | 1,860 | | | |
| Mahaska | 450 | 7,567 | 6,454 | 1 | 5 | 7 |
| Marion | 382 | 6,531 | 5,059 | | | |
| Marshall | 89 | 1,562 | 1,107 | 9 | 32 | 28 |
| Mills | 237 | 4,820 | 3,618 | | | |
| Mitchell | 139 | 1,781 | 1,491 | 122 | 1,774 | 1,413 |
| Monona | 142 | 1,752 | 1,451 | 10 | 150 | 112 |
| Monroe | 265 | 4,221 | 3,258 | 1 | 20 | 10 |
| Montgomery | 197 | 3,404 | 2,873 | | | |
| Muscatine | 2,918 | 34,803 | 29,849 | 2 | 50 | 36 |
| O'Brien | 47 | 1,270 | 783 | | | |
| Osceola | 41 | 480 | 470 | 5 | 80 | 50 |
| Page | 566 | 10,180 | 7,796 | | | |
| Palo Alto | 558 | 5,551 | 3,734 | 5 | 10 | 8 |
| Plymouth | 55 | 817 | 707 | | | |
| Pocahontas | 211 | 4,825 | 2,704 | | | |
| Polk | 247 | 3,697 | 2,573 | | | |
| Pottawattamie | 486 | 8,822 | 7,669 | | | |
| Poweshiek | 202 | 2,733 | 2,224 | 2 | 10 | 12 |
| Ringgold | 201 | 2,485 | 1,972 | | | |
| Sac | 31 | 550 | 490 | | | |
| Scott | 3,136 | 49,330 | 40,183 | | | |
| Shelby | 319 | 4,296 | 3,445 | 2 | 22 | 22 |
| Sioux | 45 | 1,025 | 640 | | | |
| Story | 53 | 790 | 519 | | | |
| Tama | 358 | 5,663 | 4,270 | | | |
| Taylor | 399 | 6,657 | 5,827 | 1 | 7 | 7 |
| Union | 194 | 2,987 | 2,316 | | | |
| Van Buren | 2,464 | 38,809 | 34,501 | 8 | 200 | 160 |
| Wapello | 1,858 | 20,945 | 16,377 | | | |
| Warren | 435 | 7,532 | 5,319 | | | |
| Washington | 434 | 6,721 | 5,775 | | | |
| Wayne | 494 | 8,213 | 5,755 | | | |
| Webster | 27 | 475 | 379 | 4 | 40 | 32 |
| Winnebago | 14 | 184 | 174 | 49 | 708 | 576 |
| Winneshiek | 707 | 10,461 | 8,357 | 16 | 118 | 101 |
| Woodbury | 103 | 1,085 | 911 | | | |
| Worth | 165 | 2,087 | 1,593 | 42 | 715 | 691 |
| Wright | 29 | 663 | 563 | 40 | 313 | 235 |

# TABLE NO. 27—CLOVER AND TIMOTHY HAY.

## Acres, Tons and Value of Clover and Timothy Hay grown in 1914, by Counties.

| Counties | Clover | | | Timothy | | |
|---|---|---|---|---|---|---|
| | Acres | Tons | Value | Acres | Tons | Value |
| State Total | *699,982* | *989,356* | *$ 8,452,866* | *2,567,824* | *2,943,294* | *$ 27,977,850* |
| Adair | 2,459 | 2,813 | $ 26,488 | 36,514 | 33,624 | $ 369,118 |
| Adams | 1,580 | 1,447 | 14,799 | 24,691 | 23,270 | 252,782 |
| Allamakee | 18,824 | 34,723 | 212,596 | 34,877 | 54,115 | 327,249 |
| Appanoose | 2,259 | 1,739 | 17,665 | 41,288 | 29,472 | 296,506 |
| Audubon | 6 600 | 30,830 | 93,667 | 21,854 | 31,929 | 318,950 |
| Benton | 6,618 | 10,859 | 99,882 | 43,086 | 65,483 | 583,357 |
| Black Hawk | 6,148 | 10,392 | 93,335 | 27,236 | 38,856 | 401,890 |
| Boone | 1,817 | 2,234 | 22,449 | 23,093 | 24,703 | 291,170 |
| Bremer | 1,319 | 2,685 | 22,340 | 16,527 | 22,779 | 208,380 |
| Buchanan | 987 | 1,625 | 15,325 | 38,566 | 47,494 | 459,972 |
| Buena Vista | 6,598 | 9,898 | 86,129 | 16,333 | 21,019 | 203,070 |
| Butler | 4,770 | 6,014 | 54,186 | 23,337 | 30,160 | 274,061 |
| Calhoun | 3,213 | 12,948 | 41,518 | 16,984 | 24,201 | 242,724 |
| Carroll | 8,936 | 11,016 | 100,122 | 19,883 | 23,790 | 222,175 |
| Cass | 5,688 | 6,373 | 62,061 | 29,789 | 33,410 | 339,534 |
| Cedar | 11,898 | 15,754 | 143,776 | 39,969 | 49,242 | 482,032 |
| Cerro Gordo | 8,833 | 12,335 | 113,935 | 19,853 | 23,425 | 211,330 |
| Cherokee | 13,056 | 17,281 | 157,361 | 13,455 | 16,287 | 148,253 |
| Chickasaw | 1,430 | 1,971 | 18,376 | 25,796 | 34,544 | 308,970 |
| Clarke | 2,581 | 1,498 | 15,932 | 31,355 | 18,752 | 203,614 |
| Clay | 9,427 | 12,479 | 104,524 | 15,053 | 17,711 | 150,075 |
| Clayton | 31,008 | 75,294 | 414,045 | 37,633 | 59,842 | 417,451 |
| Clinton | 12,137 | 15,022 | 154,664 | 49,530 | 56,944 | 597,629 |
| Crawford | 14,297 | 16,188 | 131,603 | 35,177 | 40,682 | 352,368 |
| Dallas | 3,674 | 3,827 | 44,151 | 22,204 | 24,786 | 292,450 |
| Davis | 1,586 | 1,654 | 15,480 | 45,689 | 37,390 | 300,226 |
| Decatur | 814 | 788 | 8,598 | 29,079 | 25,551 | 246,382 |
| Delaware | 5,617 | 9,548 | 84,129 | 40,014 | 52,028 | 474,959 |
| Des Moines | 6,332 | 5,552 | 64,276 | 15,855 | 13,117 | 168,504 |
| Dickinson | 2,715 | 3,755 | 30,531 | 9,883 | 11,368 | 78,762 |
| Dubuque | 12,173 | 19,592 | 147,071 | 48,296 | 59,499 | 460,848 |
| Emmet | 4,401 | 5,695 | 44,006 | 11,527 | 14,193 | 109,459 |
| Fayette | 10,994 | 19,306 | 152,880 | 44,239 | 56,638 | 515,772 |
| Floyd | 5,915 | 9,409 | 74,885 | 24,028 | 32,088 | 276,759 |
| Franklin | 9,366 | 12,632 | 108,291 | 22,401 | 27,439 | 242,055 |
| Fremont | 1,689 | 2,707 | 26,164 | 10,718 | 12,382 | 113,115 |
| Greene | 3,906 | 4,720 | 47,659 | 22,048 | 25,890 | 286,600 |
| Grundy | 9,304 | 14,500 | 133,921 | 19,321 | 28,780 | 254,850 |
| Guthrie | 4,718 | 5,215 | 51,656 | 26,265 | 30,930 | 320,049 |
| Hamilton | 6,210 | 7,629 | 78,420 | 20,851 | 25,540 | 248,963 |
| Hancock | 5,942 | 7,441 | 63,393 | 19,038 | 23,210 | 196,540 |
| Hardin | 8,181 | 10,868 | 108,542 | 20,227 | 25,265 | 264,986 |
| Harrison | 4,909 | 6,335 | 44,885 | 6,216 | 8,438 | 65,960 |
| Henry | 11,026 | 13,513 | 134,880 | 18,087 | 18,124 | 186,809 |
| Howard | 3,508 | 6,045 | 44,050 | 28,146 | 35,399 | 439,627 |
| Humboldt | 8,691 | 12,180 | 113,228 | 12,669 | 15,531 | 148,288 |
| Ida | 8,407 | 11,168 | 98,162 | 15,949 | 18,675 | 187,089 |
| Iowa | 7,068 | 8,055 | 78,225 | 33,269 | 40,674 | 415,753 |
| Jackson | 7,625 | 11,759 | 112,419 | 56,873 | 65,445 | 610,438 |
| Jasper | 12,763 | 13,377 | 137,455 | 34,659 | 35,309 | 380,552 |

| Counties | Clover | | | Timothy | | |
|---|---|---|---|---|---|---|
| | Acres | Tons | Value | Acres | Tons | Value |
| Jefferson | 10,012 | 12,257 | 118,493 | 26,452 | 30,484 | 313,263 |
| Johnson | 9,532 | 12,290 | 117,128 | 43,617 | 53,219 | 519,901 |
| Jones | 7,562 | 11,460 | 105,118 | 48,371 | 63,798 | 604,550 |
| Keokuk | 9,140 | 9,160 | 95,220 | 34,164 | 33,799 | 441,719 |
| Kossuth | 7,411 | 11,010 | 78,963 | 27,372 | 29,655 | 230,485 |
| Lee | 2,889 | 3,127 | 34,530 | 28,542 | 27,586 | 317,892 |
| Linn | 7,608 | 10,847 | 90,680 | 50,084 | 62,488 | 567,001 |
| Louisa | 6,425 | 8,796 | 90,691 | 12,348 | 28,448 | 151,106 |
| Lucas | 1,371 | 1,070 | 10,799 | 35,822 | 27,044 | 304,413 |
| Lyon | 4,956 | 7,055 | 66,851 | 8,445 | 11,772 | 113,086 |
| Madison | 5,079 | 5,352 | 129,119 | 28,440 | 26,124 | 306,671 |
| Mahaska | 16,809 | 18,305 | 186,666 | 22,924 | 22,079 | 276,876 |
| Marion | 12,527 | 12,746 | 137,706 | 23,250 | 22,070 | 263,240 |
| Marshall | 9,357 | 11,952 | 130,332 | 30,733 | 39,198 | 380,208 |
| Mills | 4,215 | 4,747 | 40,686 | 9,075 | 10,136 | 92,702 |
| Mitchell | 8,720 | 15,964 | 98,628 | 17,387 | 24,226 | 161,808 |
| Monona | 3,951 | 5,088 | 37,374 | 5,216 | 7,186 | 56,934 |
| Monroe | 1,085 | 914 | 10,040 | 32,487 | 22,726 | 25,542 |
| Montgomery | 6,771 | 7,509 | 75,480 | 18,118 | 19,993 | 207,087 |
| Muscatine | 4,466 | 5,091 | 57,591 | 23,145 | 24,702 | 269,326 |
| O'Brien | 7,765 | 12,233 | 118,411 | 16,499 | 21,841 | 210,036 |
| Osceola | 2,091 | 2,908 | 25,335 | 11,019 | 13,031 | 110,401 |
| Page | 7,821 | 8,153 | 81,726 | 25,091 | 27,341 | 279,109 |
| Palo Alto | 4,806 | 6,106 | 44,914 | 10,075 | 11,346 | 88,793 |
| Plymouth | 3,394 | 4,618 | 39,526 | 15,928 | 18,242 | 182,493 |
| Pocahontas | 3,962 | 5,204 | 49,844 | 14,271 | 17,621 | 179,625 |
| Polk | 5,466 | 5,807 | 61,477 | 23,471 | 25,994 | 279,183 |
| Pottawattamie | 11,298 | 14,297 | 132,828 | 24,999 | 31,029 | 293,514 |
| Poweshiek | 11,338 | 14,071 | 127,586 | 31,588 | 40,043 | 404,205 |
| Ringgold | 1,799 | 1,568 | 15,782 | 45,293 | 34,779 | 355,237 |
| Sac | 12,325 | 16,747 | 181,718 | 17,272 | 23,296 | 252,401 |
| Scott | 14,086 | 20,237 | 199,208 | 19,257 | 22,532 | 267,749 |
| Shelby | 14,472 | 18,493 | 154,208 | 21,578 | 28,381 | 243,292 |
| Sioux | 8,677 | 10,526 | 102,674 | 9,227 | 9,927 | 101,419 |
| Story | 4,483 | 4,925 | 56,087 | 26,028 | 28,970 | 367,847 |
| Tama | 10,171 | 12,883 | 121,271 | 44,219 | 59,063 | 539,817 |
| Taylor | 2,347 | 2,095 | 40,413 | 31,466 | 27,410 | 326,028 |
| Union | 1,893 | 1,490 | 17,028 | 31,426 | 21,392 | 262,562 |
| Van Buren | 8,244 | 7,701 | 75,530 | 30,240 | 27,949 | 268,044 |
| Wapello | 6,227 | 6,765 | 65,476 | 27,235 | 25,507 | 230,167 |
| Warren | 4,796 | 5,003 | 52,325 | 30,828 | 24,597 | 275,168 |
| Washington | 18,244 | 21,683 | 205,453 | 24,352 | 27,376 | 277,684 |
| Wayne | 1,442 | 1,101 | 10,235 | 48,061 | 40,867 | 362,487 |
| Webster | 3,459 | 4,140 | 42,479 | 22,033 | 24,971 | 252,243 |
| Winnebago | 5,369 | 9,326 | 65,041 | 11,760 | 17,525 | 110,794 |
| Winneshiek | 17,779 | 34,216 | 200,796 | 37,045 | 59,284 | 375,763 |
| Woodbury | 6,248 | 6,257 | 57,429 | 14,258 | 14,110 | 143,643 |
| Worth | 3,300 | 6,077 | 41,645 | 15,567 | 21,564 | 143,877 |
| Wright | 7,277 | 9,298 | 90,191 | 22,316 | 25,150 | 242,004 |

# TABLE NO. 28—MILLET AND ALFALFA.

## Acres, Tons and Value of Millet and Alfalfa Grown in 1914, by Counties.

| Counties | Millet and Hungarian | | | Alfalfa | | |
|---|---|---|---|---|---|---|
| | Acres | Tons | Value | Acres | Tons | Value |
| State Total | *25,826* | *44,228* | $ *320,955* | *132,298* | *275,437* | $ *2,607,487* |
| Adair | 64 | 104 | $ 866 | 129 | 279 | $ 3,176 |
| Adams | 563 | 701 | 9,226 | 432 | 2,285 | 9,922 |
| Allamakee | 96 | 146 | 1,127 | 131 | 277 | 2,466 |
| Appanoose | 779 | 1,164 | 10,756 | 65 | 125 | 1,501 |
| Audubon | 284 | 650 | 6,233 | 723 | 1,912 | 22,274 |
| Benton | 56 | 92 | 569 | 100 | 238 | 2,757 |
| Black Hawk | 408 | 569 | 4,385 | 107 | 249 | 2,742 |
| Boone | 368 | 646 | 5,236 | 289 | 579 | 7,382 |
| Bremer | 211 | 342 | 2,433 | 66 | 178 | 2,465 |
| Buchanan | 108 | 134 | 972 | 96 | 110 | 1,005 |
| Buena Vista | 300 | 583 | 4,370 | 430 | 1,090 | 12,208 |
| Butler | 348 | 585 | 3,731 | 35 | 69 | 847 |
| Calhoun | 154 | 254 | 1,723 | 140 | 346 | 3,949 |
| Carroll | 262 | 556 | 4,527 | 459 | 1,016 | 11,673 |
| Cass | 119 | 254 | 2,207 | 834 | 1,461 | 16,901 |
| Cedar | 26 | 44 | 379 | 114 | 377 | 4,861 |
| Cerro Gordo | 381 | 716 | 4,208 | 272 | 598 | 6,086 |
| Cherokee | 184 | 425 | 3,557 | 1,778 | 2,866 | 33,497 |
| Chickasaw | 151 | 242 | 1,526 | 21 | 32 | 322 |
| Clarke | 57 | 53 | 466 | 53 | 56 | 583 |
| Clay | 142 | 233 | 1,682 | 248 | 436 | 5,013 |
| Clayton | 103 | 189 | 1,240 | 109 | 264 | 2,364 |
| Clinton | 285 | 453 | 3,933 | 202 | 559 | 7,271 |
| Crawford | 266 | 429 | 3,073 | 2,756 | 6,494 | 58,917 |
| Dallas | 181 | 356 | 2,792 | 578 | 898 | 12,002 |
| Davis | 1,008 | 1,707 | 10,882 | 56 | 63 | 732 |
| Decatur | 805 | 1,519 | 8,173 | 195 | 301 | 3,827 |
| Delaware | 130 | 155 | 1,210 | 74 | 164 | 2,014 |
| Des Moines | 64 | 155 | 868 | 251 | 462 | 5,820 |
| Dickinson | 167 | 277 | 1,767 | 115 | 219 | 2,025 |
| Dubuque | 148 | 227 | 1,754 | 178 | 369 | 3,649 |
| Emmet | 431 | 623 | 3,782 | 36 | 100 | 897 |
| Fayette | 81 | 117 | 830 | 104 | 202 | 1,592 |
| Floyd | 139 | 239 | 1,447 | 28 | 64 | 656 |
| Franklin | 344 | 655 | 3,822 | 81 | 172 | 1,683 |
| Fremont | 31 | 66 | 404 | 12,277 | 23,416 | 210,522 |
| Greene | 298 | 584 | 4,194 | 179 | 346 | 4,455 |
| Grundy | 42 | 66 | 541 | 18 | 64 | 621 |
| Guthrie | 216 | 440 | 3,676 | 191 | 375 | 4,904 |
| Hamilton | 432 | 724 | 6,043 | 294 | 376 | 4,314 |
| Hancock | 117 | 158 | 949 | 76 | 189 | 1,773 |
| Hardin | 124 | 200 | 1,974 | 192 | 531 | 6,329 |
| Harrison | 335 | 714 | 3,232 | 15,306 | 37,330 | 309,922 |
| Henry | 146 | 276 | 1,673 | 190 | 328 | 3,602 |
| Howard | 108 | 168 | 1,297 | 72 | 173 | 2,138 |
| Humboldt | 444 | 841 | 6,226 | 344 | 550 | 6,108 |
| Ida | 161 | 268 | 2,205 | 698 | 1,502 | 17,651 |
| Iowa | 169 | 221 | 1,977 | 128 | 274 | 3,052 |
| Jackson | 156 | 232 | 1,822 | 141 | 664 | 4,071 |
| Jasper | 62 | 74 | 733 | 164 | 418 | 4,851 |

| Counties | Millet and Hungarian | | | Alfalfa | | |
|---|---|---|---|---|---|---|
| | Acres | Tons | Value | Acres | Tons | Value |
| Jefferson | 31 | 40 | 408 | 82 | 203 | 2,072 |
| Johnson | 96 | 154 | 2,067 | 135 | 266 | 3,087 |
| Jones | 263 | 414 | 3,075 | 78 | 187 | 2,076 |
| Keokuk | 165 | 172 | 1,676 | 70 | 180 | 2,293 |
| Kossuth | 520 | 938 | 4,648 | 220 | 409 | 4,527 |
| Lee | 475 | 421 | 4,172 | 216 | 377 | 4,584 |
| Linn | 125 | 224 | 1,684 | 79 | 179 | 2,098 |
| Louisa | 52 | 96 | 690 | 144 | 405 | 2,771 |
| Lucas | 75 | 88 | 662 | 89 | 146 | 1,867 |
| Lyon | 646 | 1,156 | 8,144 | 1,311 | 2,671 | 26,260 |
| Madison | 201 | 294 | 3,342 | 169 | 274 | 3,548 |
| Mahaska | 115 | 159 | 1,386 | 329 | 538 | 7,503 |
| Marion | 78 | 100 | 1,075 | 314 | 495 | 6,175 |
| Marshall | 80 | 124 | 1,042 | 152 | 263 | 3,177 |
| Mills | 38 | 43 | 347 | 15,684 | 28,919 | 247,079 |
| Mitchell | 127 | 154 | 845 | 26 | 66 | 523 |
| Monona | 421 | 1,068 | 4,337 | 11,513 | 25,433 | 232,823 |
| Monroe | 286 | 399 | 3,622 | 57 | 91 | 1,392 |
| Montgomery | 57 | 132 | 989 | 3,809 | 7,979 | 85,351 |
| Muscatine | 120 | 211 | 1,785 | 272 | 639 | 8,799 |
| O'Brien | 255 | 461 | 3,894 | 391 | 977 | 10,200 |
| Osceola | 114 | 549 | 1,183 | 75 | 198 | 1,877 |
| Page | 179 | 428 | 2,802 | 2,875 | 5,437 | 61,198 |
| Palo Alto | 340 | 694 | 3,607 | 212 | 371 | 3,363 |
| Plymouth | 1,811 | 2,048 | 18,918 | 7,293 | 12,518 | 132,784 |
| Pocahontas | 242 | 558 | 4,232 | 84 | 223 | 2,836 |
| Polk | 462 | 733 | 6,287 | 608 | 1,245 | 15,209 |
| Pottawattamie | 388 | 860 | 5,636 | 21,002 | 45,658 | 410,904 |
| Poweshiek | 68 | 102 | 759 | 73 | 309 | 3,943 |
| Ringgold | 144 | 129 | 1,255 | 69 | 116 | 1,484 |
| Sac | 309 | 517 | 4,957 | 744 | 1,511 | 17,688 |
| Scott | 207 | 358 | 3,317 | 811 | 1,629 | 22,470 |
| Shelby | 377 | 985 | 6,555 | 2,601 | 5,993 | 53,629 |
| Sioux | 832 | 1,704 | 12,841 | 3,488 | 6,420 | 69,654 |
| Story | 289 | 520 | 4,849 | 300 | 722 | 8,779 |
| Tama | 109 | 187 | 1,567 | 166 | 458 | 5,851 |
| Taylor | 115 | 216 | 1,646 | 341 | 721 | 9,834 |
| Union | 87 | 142 | 917 | 77 | 126 | 1,621 |
| Van Buren | 335 | 357 | 2,971 | 484 | 684 | 8,895 |
| Wapello | 322 | 548 | 4,083 | 190 | 286 | 3,057 |
| Warren | 14 | 51 | 214 | 91 | 178 | 2,474 |
| Washington | 88 | 95 | 726 | 49 | 118 | 1,466 |
| Wayne | 548 | 728 | 5,571 | 73 | 79 | 858 |
| Webster | 627 | 1,179 | 7,494 | 223 | 601 | 6,927 |
| Winnebago | 170 | 290 | 1,555 | 152 | 265 | 2,555 |
| Winneshiek | 241 | 387 | 2,503 | 120 | 250 | 1,737 |
| Woodbury | 680 | 1,005 | 6,487 | 13,235 | 26,797 | 255,258 |
| Worth | 72 | 101 | 538 | 82 | 208 | 1,559 |
| Wright | 396 | 883 | 4,901 | 90 | 173 | 1,980 |

# TABLE NO. 29—WILD HAY AND FORAGE.

## Acres, Tons and Value of Wild Hay and Other Forage Crops Grown in 1914, by Counties.

| Counties | Wild Hay | | | Other Forage Crops | | |
|---|---|---|---|---|---|---|
| | Acres | Tons | Value | Acres | Tons | Value |
| State Total | *671,155* | *767,089* | *$ 5,594,668* | *94,889* | *237,195* | *$ 1,336,798* |
| Adair | 3,434 | 6,842 | $ 39,046 | 113 | 547 | $ 2,391 |
| Adams | 1,748 | 1,829 | 17,799 | 249 | 376 | 2,999 |
| Allamakee | 1,361 | 2,472 | 11,956 | 115 | 224 | 935 |
| Appanoose | 1,428 | 1,318 | 10,759 | 257 | 416 | 3,504 |
| Audubon | 2,487 | 4,781 | 45,355 | 186 | 292 | 4,492 |
| Benton | 3,282 | 4,060 | 27,920 | 166 | 285 | 2,254 |
| Black Hawk | 8,578 | 13,396 | 71,502 | 3,527 | 10,137 | 46,942 |
| Boone | 10,559 | 12,226 | 114,490 | 273 | 870 | 6,746 |
| Bremer | 21,774 | 24,749 | 174,537 | 5,495 | 12,788 | 69,000 |
| Buchanan | 12,860 | 19,358 | 103,555 | 4,163 | 8,297 | 66,226 |
| Buena Vista | 13,493 | 14,782 | 124,916 | 5,959 | 7,770 | 31,196 |
| Butler | 9,958 | 11,160 | 86,283 | 564 | 1,141 | 7,336 |
| Calhoun | 8,824 | 9,469 | 83,465 | 222 | 1,215 | 4,915 |
| Carroll | 10,175 | 14,739 | 141,590 | 137 | 402 | 2,193 |
| Cass | 1,397 | 2,356 | 20,038 | 379 | 830 | 4,684 |
| Cedar | 191 | 207 | 1,551 | 320 | 1,120 | 8,371 |
| Cerro Gordo | 12,215 | 12,650 | 85,650 | 2,769 | 7,596 | 52,252 |
| Cherokee | 10,515 | 11,626 | 104,497 | 1,914 | 6,836 | 30,993 |
| Chickasaw | 13,929 | 15,580 | 104,388 | 3,072 | 7,965 | 51,088 |
| Clarke | 101 | 70 | 704 | 4 | 8 | 80 |
| Clay | 18,814 | 19,560 | 142,058 | 644 | 2,204 | 12,685 |
| Clayton | 1,224 | 1,469 | 9,345 | 80 | 129 | 689 |
| Clinton | 3,223 | 3,778 | 30,930 | 156 | 343 | 2,610 |
| Crawford | 6,009 | 8,589 | 78,039 | 324 | 724 | 5,710 |
| Dallas | 3,901 | 4,138 | 39,401 | 79 | 320 | 1,602 |
| Davis | 36 | 58 | 476 | 165 | 812 | 3,688 |
| Decatur | 139 | 123 | 987 | 138 | 2,940 | 7,853 |
| Delaware | 6,411 | 7,320 | 47,275 | 274 | 716 | 3,890 |
| Des Moines | 30 | 39 | 306 | 155 | 161 | 1,555 |
| Dickinson | 16,002 | 17,317 | 98,046 | 266 | 494 | 2,902 |
| Dubuque | 1,368 | 2,132 | 13,711 | 705 | 1,879 | 10,877 |
| Emmet | 13,492 | 13,640 | 85,039 | 969 | 3,359 | 15,526 |
| Fayette | 11,288 | 11,786 | 78,324 | 3,260 | 6,959 | 52,441 |
| Floyd | 4,454 | 4,631 | 32,224 | 1,383 | 3,778 | 14,067 |
| Franklin | 11,996 | 11,366 | 79,669 | 1,204 | 3,433 | 21,381 |
| Fremont | 3,526 | 5,388 | 30,580 | 185 | 1,487 | 3,174 |
| Greene | 8,307 | 9,969 | 79,206 | 68 | 169 | 1,586 |
| Grundy | 5,701 | 6,822 | 45,600 | 941 | 2,677 | 15,395 |
| Guthrie | 4,588 | 6,621 | 60,142 | 396 | 889 | 6,379 |
| Hamilton | 9,895 | 10,144 | 87,012 | 2,246 | 8,330 | 40,788 |
| Hancock | 20,012 | 23,497 | 117,582 | 1,054 | 3,417 | 16,158 |
| Hardin | 8,924 | 8,961 | 83,235 | 94 | 240 | 1,450 |
| Harrison | 9,663 | 16,954 | 124,198 | 886 | 1,761 | 9,901 |
| Henry | 2 | 2 | 20 | 290 | 428 | 4,164 |
| Howard | 11,003 | 11,710 | 67,038 | 898 | 2,106 | 7,407 |
| Humboldt | 10,054 | 9,717 | 76,937 | 1,571 | 7,670 | 39,613 |
| Ida | 2,587 | 3,351 | 35,201 | 496 | 1,986 | 13,694 |
| Iowa | 510 | 534 | 3,076 | 910 | 2,505 | 15,877 |
| Jackson | 1,280 | 1,906 | 12,932 | 114 | 371 | 2,725 |
| Jasper | 1,002 | 927 | 7,491 | 18 | 45 | 375 |

| Counties | Wild Hay | | | Other Forage Crops | | |
|---|---|---|---|---|---|---|
| | Acres | Tons | Value | Acres | Tons | Value |
| Jefferson | 11 | 18 | 112 | 28 | 78 | 440 |
| Johnson | 806 | 983 | 7,410 | 280 | 598 | 4,719 |
| Jones | 249 | 319 | 2,251 | 167 | 458 | 3,542 |
| Keokuk | 116 | 181 | 1,631 | 230 | 488 | 3,950 |
| Kossuth | 50,916 | 48,581 | 270,663 | 6,759 | 12,466 | 51,197 |
| Lee | 97 | 139 | 1,445 | 228 | 328 | 1,612 |
| Linn | 3,104 | 3,665 | 27,368 | 522 | 1,110 | 8,069 |
| Louisa | 398 | 315 | 2,314 | 648 | 1,143 | 8,312 |
| Lucas | 131 | 129 | 992 | 73 | 260 | 1,400 |
| Lyon | 12,086 | 14,000 | 118,965 | 4,827 | 9,929 | 52,086 |
| Madison | 1,506 | 1,438 | 12,865 | 1,198 | 1,523 | 8,703 |
| Mahaska | 388 | 536 | 3,424 | 261 | 413 | 3,182 |
| Marion | 530 | 624 | 5,447 | 2 | 2 | 16 |
| Marshall | 564 | 561 | 4,577 | 854 | 1,320 | 8,325 |
| Mills | 3,180 | 4,054 | 31,846 | 123 | 155 | 1,160 |
| Mitchell | 2,579 | 3,108 | 15,965 | 3,553 | 9,325 | 50,913 |
| Monona | 12,166 | 17,444 | 120,447 | 554 | 1,065 | 6,103 |
| Monroe | 14 | 12 | 102 | 184 | 254 | 2,289 |
| Montgomery | 901 | 1,409 | 12,791 | 119 | 223 | 1,470 |
| Muscatine | 835 | 630 | 4,911 | 459 | 529 | 4,432 |
| O'Brien | 9,742 | 10,958 | 98,049 | 1,439 | 4,454 | 34,439 |
| Osceola | 9,635 | 11,860 | 83,049 | 233 | 622 | 3,188 |
| Page | 1,136 | 1,351 | 12,673 | 365 | 1,099 | 5,377 |
| Palo Alto | 32,051 | 32,627 | 158,957 | 816 | 2,986 | 18,008 |
| Plymouth | 24,103 | 25,440 | 253,873 | 2,253 | 4,938 | 24,126 |
| Pocahontas | 17,465 | 17,652 | 141,706 | 226 | 1,031 | 6,568 |
| Polk | 2,955 | 3,063 | 30,051 | 741 | 2,344 | 14,079 |
| Pottawattamie | 2,870 | 15,404 | 125,333 | 1,097 | 2,195 | 15,674 |
| Poweshiek | 190 | 252 | 1,983 | 765 | 2,395 | 19,109 |
| Ringgold | 287 | 240 | 1,866 | 927 | 1,801 | 5,578 |
| Sac | 7,210 | 9,027 | 94,018 | 834 | 3,433 | 19,483 |
| Scott | 3,134 | 3,610 | 36,571 | 373 | 619 | 3,603 |
| Shelby | 5,473 | 9,691 | 82,018 | 629 | 1,372 | 7,672 |
| Sioux | 18,502 | 20,011 | 193,420 | 4,792 | 12,307 | 85,882 |
| Story | 4,816 | 4,355 | 41,401 | 1,198 | 2,877 | 9,503 |
| Tama | 1,651 | 1,844 | 14,249 | 137 | 532 | 3,339 |
| Taylor | 690 | 811 | 6,905 | 606 | 1,287 | 6,444 |
| Union | 865 | 812 | 7,221 | 362 | 848 | 4,070 |
| Van Buren | 25 | 38 | 344 | 535 | 507 | 4,860 |
| Wapello | 17 | 17 | 167 | 400 | 860 | 6,276 |
| Warren | 586 | 543 | 4,940 | 33 | 68 | 422 |
| Washington | 38 | 29 | 255 | 96 | 225 | 1,742 |
| Wayne | 81 | 133 | 581 | 163 | 363 | 2,238 |
| Webster | 20,869 | 20,134 | 181,876 | 166 | 512 | 2,571 |
| Winnebago | 23,045 | 26,314 | 124,557 | 1,034 | 2,640 | 14,466 |
| Winneshiek | 5,680 | 6,635 | 38,859 | 672 | 1,765 | 9,398 |
| Woodbury | 11,039 | 14,761 | 113,400 | 1,579 | 4,557 | 23,207 |
| Worth | 15,161 | 17,865 | 86,627 | 1,192 | 3,914 | 20,677 |
| Wright | 10,562 | 10,047 | 78,112 | 311 | 1,530 | 8,120 |

# TABLE NO. 30—FLAX AND CLOVER SEED.

## Acres, Bushels and Value of Flax Seed and Clover Seed Grown in 1914, by Counties.

| Counties | Flax Seed | | | Clover Seed | | |
|---|---|---|---|---|---|---|
| | Acres | Bushels | Value | Acres | Bushels | Value |
| State Total | *15,545* | *114,540* | $ *144,854* | *106,385* | *131,699* | $ *972,656* |
| Adair | | | | 444 | 512 | $ 4,266 |
| Adams | | | | 271 | 328 | 2,119 |
| Allamakee | 24 | 153 | $ 183 | 3,425 | 2,983 | 16,784 |
| Appanoose | | | | 339 | 338 | 2,673 |
| Audubon | | | | 147 | 235 | 1,397 |
| Benton | | | | 1,373 | 2,040 | 12,953 |
| Black Hawk | | | | 430 | 404 | 3,458 |
| Boone | 14 | 40 | 42 | 109 | 253 | 1,428 |
| Bremer | 6 | 16 | 32 | 20 | 26 | 155 |
| Buchanan | 29 | 225 | 199 | 279 | 966 | 3,248 |
| Buena Vista | 401 | 1,295 | 1,520 | 144 | 203 | 2,578 |
| Butler | 10 | 75 | 125 | 221 | 703 | 2,312 |
| Calhoun | 158 | 917 | 1,160 | 664 | 698 | 6,143 |
| Carroll | | | | 1,080 | 749 | 6,576 |
| Cass | | | | 1,865 | 2,236 | 20,341 |
| Cedar | | | | 1,172 | 1,876 | 15,980 |
| Cerro Gordo | 407 | 3,177 | 3,967 | 856 | 790 | 5,965 |
| Cherokee | 17 | 150 | 150 | 50 | 211 | 2,175 |
| Chickasaw | 180 | 1,139 | 1,342 | 277 | 411 | 2,885 |
| Clarke | | | | 149 | 115 | 976 |
| Clay | 723 | 6,633 | 8,497 | 528 | 602 | 4,430 |
| Clayton | 22 | 42 | 84 | 8,626 | 14,474 | 105,792 |
| Clinton | | | | 1,282 | 1,673 | 12,854 |
| Crawford | | | | 811 | 767 | 7,636 |
| Dallas | 1 | 10 | 10 | 411 | 312 | 3,033 |
| Davis | | | | 924 | 1,063 | 6,051 |
| Decatur | 76 | 228 | 632 | 105 | 142 | 1,196 |
| Delaware | 10 | 20 | 160 | 876 | 1,347 | 10,895 |
| Des Moines | | | | 1,336 | 959 | 8,474 |
| Dickinson | 885 | 5,622 | 7,204 | 418 | 546 | 4,640 |
| Dubuque | 6 | 44 | 58 | 4,374 | 9,213 | 51,170 |
| Emmet | 775 | 3,346 | 4,238 | 317 | 433 | 3,205 |
| Fayette | 33 | 283 | 303 | 1,533 | 2,186 | 15,182 |
| Floyd | 229 | 1,877 | 2,726 | 806 | 617 | 5,250 |
| Franklin | 76 | 569 | 623 | 96 | 87 | 706 |
| Fremont | | | | 501 | 685 | 5,935 |
| Greene | 55 | 150 | 149 | 1,082 | 743 | 6,865 |
| Grundy | | | | 210 | 274 | 2,365 |
| Guthrie | 20 | 90 | 180 | 930 | 1,007 | 7,201 |
| Hamilton | 35 | 275 | 300 | 553 | 465 | 4,626 |
| Hancock | 1,574 | 9,499 | 10,489 | 695 | 4,947 | 8,856 |
| Hardin | 56 | 396 | 420 | 104 | 109 | 1,389 |
| Harrison | | | | 558 | 586 | 5,084 |
| Henry | 12 | 18 | 174 | 1,973 | 1,607 | 14,657 |
| Howard | 719 | 5,490 | 6,788 | 416 | 676 | 2,701 |
| Humboldt | 313 | 2,288 | 2,588 | 825 | 629 | 6,637 |
| Ida | | | | 78 | 153 | 1,524 |
| Iowa | | | | 796 | 1,662 | 9,398 |
| Jackson | | | | 3,082 | 4,564 | 34,402 |
| Jasper | | | | 2,925 | 2,398 | 21,498 |

| Counties | Flax Seed | | | Clover Seed | | |
|---|---|---|---|---|---|---|
| | Acres | Bushels | Value | Acres | Bushels | Value |
| Jefferson | 5 | 20 | 20 | 3,777 | 3,521 | 29,189 |
| Johnson | | | | 2,223 | 3,045 | 23,202 |
| Jones | | | | 1,341 | 1,818 | 15,866 |
| Keokuk | | | | 2,806 | 2,975 | 24,711 |
| Kossuth | 1,205 | 9,540 | 11,770 | 739 | 699 | 5,251 |
| Lee | | | | 2,190 | 1,217 | 7,529 |
| Linn | | | | 1,215 | 2,395 | 17,042 |
| Louisa | | | | 1,107 | 1,210 | 10,566 |
| Lucas | | | | 58 | 49 | 453 |
| Lyon | 43 | 364 | 433 | 65 | 38 | 360 |
| Madison | | | | 1,700 | 2,013 | 19,720 |
| Mahaska | | | | 4,444 | 3,731 | 28,283 |
| Marion | | | | 1,891 | 1,566 | 13,070 |
| Marshall | | | | 935 | 1,109 | 10,496 |
| Mills | | | | 514 | 625 | 6,738 |
| Mitchell | 819 | 7,931 | 10,842 | 1,364 | 2,610 | 9,734 |
| Monona | 80 | 450 | 450 | 274 | 207 | 1,810 |
| Monroe | | | | 377 | 279 | 2,279 |
| Montgomery | 2 | 7 | 14 | 1,290 | 1,746 | 16,143 |
| Muscatine | | | | 1,298 | 1,403 | 12,033 |
| O'Brien | 122 | 1,631 | 2,334 | 635 | 558 | 4,875 |
| Osceola | 438 | 3,620 | 3,972 | 292 | 197 | 1,798 |
| Page | | | | 987 | 1,123 | 9,242 |
| Palo Alto | 1,417 | 10,912 | 13,893 | 599 | 732 | 6,082 |
| Plymouth | 53 | 360 | 540 | 15 | 45 | 450 |
| Pocahontas | 443 | 3,954 | 4,674 | 720 | 888 | 7,029 |
| Polk | | | | 209 | 197 | 1,739 |
| Pottawattamie | 5 | 60 | 50 | 2,772 | 3,365 | 29,646 |
| Poweshiek | | | | 2,662 | 3,338 | 22,476 |
| Ringgold | | | | 64 | 122 | 825 |
| Sac | 33 | 200 | 280 | 170 | 186 | 1,219 |
| Scott | | | | 1,763 | 2,055 | 15,876 |
| Shelby | | | | 1,967 | 1,816 | 16,483 |
| Sioux | | | | 54 | 59 | 678 |
| Story | | | | 174 | 161 | 1,710 |
| Tama | | | | 930 | 1,230 | 10,779 |
| Taylor | 15 | 40 | 80 | 621 | 696 | 5,637 |
| Union | | | | 178 | 86 | 696 |
| Van Buren | | | | 1,709 | 1,219 | 9,970 |
| Wapello | | | | 1,561 | 1,358 | 10,207 |
| Warren | | | | 326 | 293 | 2,378 |
| Washington | | | | 4,247 | 4,645 | 38,960 |
| Wayne | | | | 281 | 262 | 2,465 |
| Webster | 154 | 730 | 1,015 | 140 | 135 | 1,326 |
| Winnebago | 1,152 | 7,883 | 10,406 | 282 | 378 | 2,201 |
| Winneshiek | 527 | 3,471 | 4,349 | 1,406 | 1,892 | 12,326 |
| Woodbury | | | | 404 | 494 | 5,211 |
| Worth | 1,957 | 17,241 | 22,878 | 346 | 289 | 2,267 |
| Wright | 209 | 2,059 | 2,511 | 777 | 621 | 6,071 |

# TABLE NO. 31—TIMOTHY AND OTHER GRASS SEED.

## Acres, Bushels and Value of Timothy Seed and Other Grass Seed Grown in 1914, by Counties.

| Counties | Timothy Seed | | | Other Grass Seed | | |
|---|---|---|---|---|---|---|
| | Acres | Bushels | Value | Acres | Bushels | Value |
| State Total | *210,049* | *857,712* | *$ 1,900,435* | *2,915* | *33,113* | *$ 41,902* |
| Adair | 2,926 | 11,149 | $ 21,997 | 1 | 20 | $ 12 |
| Adams | 1,055 | 1,683 | 3,521 | 1 | 30 | 25 |
| Allamakee | 4,706 | 26,121 | 61,310 | 5 | 189 | 85 |
| Appanoose | 5,640 | 14,317 | 38,492 | 57 | 1,095 | 902 |
| Audubon | 1,558 | 8,369 | 17,112 | 1 | 85 | 45 |
| Benton | 2,134 | 11,216 | 27,318 | 20 | 45 | 26 |
| Black Hawk | 939 | 3,935 | 10,472 | 26 | 300 | 205 |
| Boone | 159 | 1,136 | 3,320 | | | |
| Bremer | 900 | 1,018 | 2,227 | 6 | 95 | 89 |
| Buchanan | 1,394 | 8,153 | 15.405 | 1 | 10 | 4 |
| Buena Vista | 214 | 1,152 | 2,889 | 34 | 214 | 519 |
| Butler | 811 | 3,730 | 7,615 | 308 | 7,235 | 7,273 |
| Calhoun | 135 | 531 | 1,136 | 1 | 30 | 15 |
| Carroll | 793 | 3,937 | 8,463 | | | |
| Cass | 1,102 | 4,039 | 9,530 | 4 | 100 | 100 |
| Cedar | 2,024 | 10,677 | 22,288 | 11 | 308 | 138 |
| Cerro Gordo | 401 | 2,386 | 7,128 | 2 | 68 | 40 |
| Cherokee | 216 | 998 | 2,495 | 16 | 523 | 535 |
| Chickasaw | 9,106 | 43,409 | 88,266 | 27 | 155 | 259 |
| Clarke | 1,489 | 3,966 | 8,547 | 47 | 121 | 200 |
| Clay | 1,426 | 5,717 | 13,697 | 1 | 25 | 13 |
| Clayton | 3,431 | 16,142 | 38,421 | 13 | 98 | 124 |
| Clinton | 599 | 2,361 | 6,108 | 5 | 210 | 145 |
| Crawford | 834 | 4,868 | 11,179 | 20 | 130 | 357 |
| Dallas | 123 | 547 | 1,396 | | | |
| Davis | 12,940 | 37,702 | 87,614 | 413 | 1,467 | 2,132 |
| Decatur | 4,702 | 14,723 | 31,749 | 115 | 2,012 | 1,702 |
| Delaware | 1,532 | 8,796 | 20,216 | 47 | 349 | 837 |
| Des Moines | 259 | 456 | 1,431 | | | |
| Dickinson | 792 | 3,319 | 8,449 | | | |
| Dubuque | 1,414 | 5,339 | 12,046 | 1 | 64 | 39 |
| Emmet | 188 | 1,318 | 3,007 | 9 | 165 | 120 |
| Fayette | 6,260 | 32,217 | 70,932 | 21 | 218 | 230 |
| Floyd | 2,175 | 12,593 | 23,158 | 516 | 5,025 | 7,307 |
| Franklin | 618 | 2,399 | 5,873 | 4 | 110 | 80 |
| Fremont | 352 | 861 | 3,920 | 35 | 175 | 415 |
| Greene | 219 | 1,132 | 3,009 | 2 | 7 | 14 |
| Grundy | 616 | 4,136 | 9,414 | 8 | 50 | 100 |
| Guthrie | 10,393 | 30,970 | 72,193 | 16 | 165 | 182 |
| Hamilton | 229 | 822 | 2,496 | 15 | 175 | 130 |
| Hancock | 72 | 503 | 1,331 | 1 | 100 | 30 |
| Hardin | 324 | 1,158 | 3,010 | | | |
| Harrison | 150 | 641 | 1,625 | 94 | 742 | 1,198 |
| Henry | 295 | 1,000 | 2,629 | | | |
| Howard | 10,234 | 44,389 | 96,300 | 53 | 279 | 471 |
| Humboldt | 228 | 1,042 | 2,673 | 1 | 2 | 15 |
| Ida | 454 | 2,537 | 5,556 | 2 | 35 | 23 |
| Iowa | 14,060 | 65,332 | 137,667 | 86 | 441 | 403 |
| Jackson | 1,109 | 4,303 | 8,780 | | | |
| Jasper | 784 | 3,073 | 7,118 | 45 | 670 | 485 |

| Counties | Timothy Seed | | | Other Grass Seed | | |
|---|---|---|---|---|---|---|
| | Acres | Bushels | Value | Acres | Bushels | Value |
| Jefferson | 2,177 | 8,481 | 19,029 | 11 | 56 | 112 |
| Johnson | 1,934 | 7,505 | 16,221 | | | |
| Jones | 813 | 4,385 | 10,234 | 1 | 8 | 16 |
| Keokuk | 1,573 | 5,703 | 13,498 | | | |
| Kossuth | 287 | 1,032 | 2,179 | 103 | 2,736 | 3,212 |
| Lee | 2,213 | 7,120 | 18,349 | 6 | 33 | 49 |
| Linn | 998 | 5,268 | 10,896 | 4 | 81 | 57 |
| Louisa | 411 | 1,497 | 5,224 | | | |
| Lucas | 6,579 | 21,174 | 44,148 | 14 | 150 | 101 |
| Lyon | 45 | 176 | 454 | 6 | 50 | 35 |
| Madison | 1,526 | 6,214 | 13,359 | | | |
| Mahaska | 357 | 1,329 | 2,988 | 2 | 24 | 168 |
| Marion | 494 | 1,776 | 4,065 | 10 | 16 | 100 |
| Marshall | 1,717 | 10,160 | 20,167 | 35 | 205 | 414 |
| Mills | 208 | 636 | 1,730 | 9 | 32 | 148 |
| Mitchell | 5,780 | 25,967 | 55,183 | 19 | 105 | 207 |
| Monona | 103 | 369 | 1,176 | 46 | 378 | 697 |
| Monroe | 550 | 1,504 | 3,355 | 4 | 70 | 49 |
| Montgomery | 454 | 1,815 | 4,313 | | | |
| Muscatine | 318 | 897 | 2,465 | 22 | 32 | 195 |
| O'Brien | 1,285 | 5,175 | 11,859 | 23 | 206 | 260 |
| Osceola | 1,353 | 6,051 | 12,904 | 1 | 60 | 30 |
| Page | 407 | 1,147 | 2,985 | 2 | 115 | 115 |
| Palo Alto | 191 | 489 | 1,299 | 1 | 5 | 2 |
| Plymouth | 229 | 734 | 1,772 | | | |
| Pocahontas | 194 | 807 | 2,090 | | | |
| Polk | 62 | 385 | 1,003 | 40 | 825 | 1,825 |
| Pottawattamie | 1,000 | 3,149 | 8,461 | 18 | 66 | 282 |
| Poweshiek | 6,983 | 34,184 | 77,120 | 3 | 55 | 375 |
| Ringgold | 3,650 | 11,210 | 22,891 | 19 | 388 | 290 |
| Sac | 894 | 5,107 | 13,972 | 11 | 115 | 215 |
| Scott | 350 | 1,071 | 2,652 | | | |
| Shelby | 817 | 4,078 | 8,573 | 35 | 420 | 406 |
| Sioux | 51 | 289 | 813 | 25 | 122 | 164 |
| Story | 289 | 1,518 | 4,184 | 1 | 25 | 18 |
| Tama | 2,854 | 15,240 | 32,208 | 22 | 110 | 220 |
| Taylor | 1,509 | 6,291 | 12,970 | 12 | 164 | 146 |
| Union | 2,989 | 9,035 | 19,377 | 26 | 160 | 121 |
| Van Buren | 3,725 | 13,665 | 26,061 | 59 | 340 | 580 |
| Wapello | 786 | 2,798 | 6,484 | 25 | 580 | 580 |
| Warren | 804 | 2,880 | 5,802 | | | |
| Washington | 909 | 2,892 | 7,066 | 3 | 13 | 39 |
| Wayne | 21,594 | 70,358 | 145,849 | 39 | 515 | 369 |
| Webster | 124 | 367 | 838 | 26 | 116 | 1,230 |
| Winnebago | 218 | 991 | 2,138 | 58 | 172 | 139 |
| Winneshiek | 12,603 | 65,237 | 150,121 | 13 | 114 | 170 |
| Woodbury | 593 | 2,293 | 6,091 | 22 | 324 | 272 |
| Worth | 1,065 | 4,253 | 9,363 | 10 | 150 | 900 |
| Wright | 170 | 692 | 1,958 | 38 | 640 | 570 |

## TABLE NO. 32—SWEET CORN AND SILAGE.

### Acres, Bushels and Value of Sweet Corn and Acres, Tons and Value of Silage Grown in 1914, by Counties.

| Counties | Sweet Corn | | | Silage | | |
|---|---|---|---|---|---|---|
| | Acres | Bushels | Value | Acres | Tons | Value |
| State Total | *3,428* | *102,481* | $ *78,587* | *133,642* | *1,080,540* | $ *4,308,990* |
| Adair | 6 | 198 | $ 214 | 893 | 6,540 | $ 28,600 |
| Adams | 1 | 50 | 28 | 1,358 | 9,866 | 41,262 |
| Allamakee | 5 | 84 | 71 | 1,240 | 11,464 | 49,855 |
| Appanoose | 19 | 538 | 558 | 664 | 4,882 | 21,515 |
| Audubon | 128 | 799 | 657 | 863 | 20,422 | 127,410 |
| Benton | 329 | 7,093 | 5,678 | 4,576 | 29,362 | 134,611 |
| Black Hawk | 41 | 1,352 | 965 | 6,084 | 47,200 | 165,039 |
| Boone | 96 | 1,028 | 908 | 920 | 8,959 | 32,937 |
| Bremer | 11 | 293 | 268 | 3,058 | 24,379 | 90,760 |
| Buchanan | 268 | 4,551 | 3,746 | 1,903 | 21,018 | 56,784 |
| Buena Vista | 4 | 140 | 90 | 1,506 | 12,121 | 46,455 |
| Butler | 21 | 595 | 367 | 1,039 | 15,484 | 28,979 |
| Calhoun | 7 | 201 | 158 | 621 | 3,992 | 16,724 |
| Carroll | ---------- | ---------- | ---------- | 418 | 4,295 | 17,470 |
| Cass | 6 | 154 | 102 | 1,628 | 14,245 | 53,538 |
| Cedar | 21 | 713 | 470 | 2,381 | 13,987 | 59,504 |
| Cerro Gordo | 44 | 1,264 | 1,073 | 1,784 | 15,159 | 50,920 |
| Cherokee | 7 | 150 | 113 | 997 | 7,943 | 35,289 |
| Chickasaw | 5 | 196 | 128 | 1,552 | 14,097 | 47,523 |
| Clarke | 16 | 371 | 469 | 565 | 3,414 | 16,838 |
| Clay | 7 | 99 | 61 | 416 | 3,450 | 14,740 |
| Clayton | 17 | 750 | 619 | 1,898 | 18,895 | 74,195 |
| Clinton | 30 | 858 | 705 | 782 | 6,775 | 32,608 |
| Crawford | 3 | 90 | 62 | 295 | 2,724 | 10,524 |
| Dallas | 17 | 873 | 633 | 1,477 | 17,750 | 51,401 |
| Davis | 50 | 1,585 | 1,422 | 742 | 4,984 | 20,907 |
| Decatur | 26 | 827 | 545 | 568 | 3,879 | 15,147 |
| Delaware | 6 | 165 | 130 | 3,666 | 28,275 | 98,483 |
| Des Moines | 90 | 3,535 | 2,691 | 1,222 | 8,367 | 32,017 |
| Dickinson | 29 | 820 | 593 | 334 | 2,452 | 10,678 |
| Dubuque | 79 | 2,519 | 1,878 | 635 | 6,563 | 30,317 |
| Emmet | 1 | 10 | 5 | 1,363 | 10,934 | 39,824 |
| Fayette | 18 | 750 | 474 | 3,267 | 26,848 | 107,896 |
| Floyd | 15 | 275 | 171 | 1,553 | 14,219 | 66,888 |
| Franklin | 27 | 807 | 557 | 3,240 | 22,887 | 89,357 |
| Fremont | 19 | 512 | 394 | 1,193 | 8,334 | 43,534 |
| Greene | 6 | 200 | 182 | 629 | 6,070 | 24,180 |
| Grundy | 4 | 118 | 111 | 1,041 | 9,193 | 32,419 |
| Guthrie | 28 | 1,490 | 1,115 | 397 | 3,636 | 11,980 |
| Hamilton | 11 | 209 | 125 | 714 | 6,397 | 24,230 |
| Hancock | 7 | 350 | 175 | 1,638 | 13,685 | 49,149 |
| Hardin | 7 | 243 | 226 | 993 | 5,824 | 21,102 |
| Harrison | 23 | 1,065 | 674 | 382 | 3,718 | 12,400 |
| Henry | 74 | 1,148 | 1,010 | 1,117 | 6,127 | 25,239 |
| Howard | 9 | 443 | 543 | 2,349 | 18,534 | 71,476 |
| Humboldt | 1 | 30 | 22 | 1,452 | 12,163 | 64,324 |
| Ida | ---------- | 8 | 10 | 245 | 2,427 | 11,537 |
| Iowa | 5 | 485 | 365 | 2,660 | 21,670 | 85,730 |
| Jackson | 1 | 25 | 15 | 941 | 8,210 | 33,611 |
| Jasper | 4 | 193 | 151 | 1,549 | 11,847 | 47,107 |

| Counties | Sweet Corn | | | Silage | | |
|---|---|---|---|---|---|---|
| | Acres | Bushels | Value | Acres | Tons | Value |
| Jefferson | 20 | 689 | 593 | 571 | 4,383 | 16,496 |
| Johnson | 42 | 1,246 | 829 | 1,911 | 16,345 | 74,303 |
| Jones | 16 | 737 | 570 | 1,605 | 14,414 | 61,594 |
| Keokuk | 10 | 367 | 284 | 1,336 | 11,811 | 44,694 |
| Kossuth | 6 | 295 | 216 | 2,143 | 16,584 | 63,874 |
| Lee | 105 | 3,052 | 2,396 | 1,490 | 8,366 | 38,488 |
| Linn | 277 | 10,877 | 6,201 | 2,874 | 25,189 | 95,484 |
| Louisa | 10 | 849 | 630 | 1,663 | 10,538 | 45,302 |
| Lucas | 4 | 78 | 51 | 684 | 4,534 | 17,899 |
| Lyon | 6 | 240 | 120 | 406 | 3,789 | 14,120 |
| Madison | 12 | 420 | 305 | 1,435 | 12,626 | 52,972 |
| Mahaska | 33 | 1,220 | 1,148 | 989 | 8,880 | 36,280 |
| Marion | 4 | 354 | 349 | 654 | 5,776 | 24,562 |
| Marshall | 15 | 440 | 348 | 2,023 | 14,172 | 59,583 |
| Mills | 12 | 500 | 323 | 545 | 5,929 | 17,634 |
| Mitchell | 45 | 778 | 691 | 1,986 | 8,651 | 52,514 |
| Monona | 180 | 6,052 | 5,018 | 1,043 | 7,642 | 30,620 |
| Monroe | 7 | 311 | 197 | 797 | 6,640 | 26,011 |
| Montgomery | 12 | 500 | 337 | 1,313 | 9,695 | 41,218 |
| Muscatine | 38 | 970 | 800 | 749 | 7,009 | 32,595 |
| O'Brien | 3 | 106 | 85 | 1,091 | 7,114 | 28,088 |
| Osceola | 2 | 45 | 39 | 378 | 2,138 | 7,627 |
| Page | 68 | 2,548 | 1,718 | 809 | 6,581 | 24,075 |
| Palo Alto | 2 | 109 | 73 | 565 | 3,303 | 14,082 |
| Plymouth | 9 | 337 | 252 | 1,073 | 7,289 | 30,035 |
| Pocahontas | 5 | 193 | 113 | 628 | 6,898 | 23,272 |
| Polk | 213 | 7,171 | 5,821 | 1,399 | 10,481 | 39,177 |
| Pottawattamie | 28 | 1,809 | 1,653 | 519 | 4,634 | 22,740 |
| Poweshiek | 24 | 845 | 537 | 2,241 | 18,841 | 82,465 |
| Ringgold | 5 | 265 | 217 | 1,487 | 10,093 | 38,077 |
| Sac | 18 | 456 | 478 | 1,088 | 7,567 | 39,151 |
| Scott | 88 | 3,332 | 2,893 | 1,331 | 12,349 | 51,345 |
| Shelby | 20 | 615 | 416 | 633 | 5,237 | 22,032 |
| Sioux | ---------- | ---------- | ---------- | 1,505 | 11,078 | 45,405 |
| Story | 38 | 1,171 | 873 | 891 | 8,294 | 34,757 |
| Tama | 24 | 1,316 | 890 | 1,469 | 10,458 | 48,193 |
| Taylor | 16 | 424 | 327 | 2,411 | 14,731 | 59,309 |
| Union | 11 | 985 | 791 | 949 | 6,418 | 28,477 |
| Van Buren | 69 | 1,070 | 790 | 2,236 | 14,630 | 59,594 |
| Wapello | 67 | 1,833 | 1,448 | 672 | 5,716 | 23,125 |
| Warren | 41 | 466 | 143 | 1,238 | 14,343 | 36,800 |
| Washington | 3 | 134 | 116 | 1,289 | 10,570 | 36,905 |
| Wayne | 28 | 930 | 787 | 1,000 | 8,020 | 31,882 |
| Webster | 26 | 569 | 503 | 566 | 5,678 | 24,510 |
| Winnebago | 21 | 205 | 144 | 1,304 | 10,085 | 32,977 |
| Winneshiek | 4 | 366 | 302 | 2,276 | 20,399 | 92,779 |
| Woodbury | 117 | 4,712 | 3,912 | 1,872 | 13,727 | 59,050 |
| Worth | 1 | 60 | 33 | 835 | 7,156 | 22,648 |
| Wright | 4 | 182 | 99 | 862 | 8,073 | 29,157 |

# TABLE NO. 33—POTATOES.

## Acres, Bushels and Value of Potatoes and Sweet Potatoes, grown in 1914, by Counties.

| Counties | Potatoes | | | Sweet Potatoes | | |
|---|---|---|---|---|---|---|
| | Acres | Bushels | Value | Acres | Bushels | Value |
| State Total | *85,931* | *8,453,848* | *$4,422,438* | *1,825* | *135,247* | *$ 93,487* |
| Adair | 866 | 70,104 | $ 46,890 | 3 | 105 | $ 76 |
| Adams | 327 | 33,015 | 21,486 | | | |
| Allamakee | 1,070 | 106,307 | 46,385 | 8 | 870 | 587 |
| Appanoose | 210 | 20,079 | 13,821 | 3 | 166 | 195 |
| Audubon | 894 | 108,218 | 50,372 | 17 | 306 | 250 |
| Benton | 1,225 | 122,107 | 58,179 | 89 | 2,604 | 1,352 |
| Black Hawk | 973 | 97,743 | 57,611 | 43 | 970 | 616 |
| Boone | 445 | 44,006 | 25,771 | 6 | 209 | 178 |
| Bremer | 960 | 94,824 | 50,422 | 4 | 355 | 225 |
| Buchanan | 861 | 86,359 | 48,196 | 12 | 442 | 268 |
| Buena Vista | 1,084 | 116,870 | 50,037 | 6 | 210 | 120 |
| Butler | 1,309 | 98,501 | 48,105 | 16 | 743 | 361 |
| Calhoun | 515 | 51,533 | 31,629 | 5 | 302 | 223 |
| Carroll | 1,716 | 169,666 | 77,865 | | | |
| Cass | 722 | 71,826 | 44,913 | 7 | 263 | 177 |
| Cedar | 949 | 94,837 | 44,424 | 5 | 595 | 239 |
| Cerro Gordo | 1,204 | 109,562 | 63,196 | 9 | 462 | 283 |
| Cherokee | 831 | 76,083 | 39,063 | 2 | 155 | 62 |
| Chickasaw | 656 | 65,434 | 35,476 | 36 | 296 | 153 |
| Clarke | 106 | 10,512 | 7,365 | 3 | 38 | 43 |
| Clay | 702 | 70,094 | 40,496 | 2 | 131 | 95 |
| Clayton | 1,966 | 185,165 | 91,316 | | | |
| Clinton | 784 | 78,944 | 40,441 | 10 | 1,308 | 1,111 |
| Crawford | 1,582 | 157,858 | 78,069 | | 5 | 5 |
| Dallas | 503 | 35,993 | 24,294 | 19 | 524 | 493 |
| Davis | 311 | 31,067 | 22,003 | 20 | 1,203 | 1,005 |
| Decatur | 141 | 13,674 | 10,879 | 8 | 564 | 565 |
| Delaware | 857 | 85,287 | 47,546 | 13 | 505 | 275 |
| Des Moines | 457 | 45,149 | 32,847 | 26 | 945 | 800 |
| Dickinson | 409 | 43,994 | 25,875 | 2 | 52 | 53 |
| Dubuque | 2,698 | 224,433 | 107,544 | 8 | 415 | 330 |
| Emmet | 357 | 35,690 | 22,864 | 1 | 27 | 10 |
| Fayette | 1,286 | 127,624 | 64,867 | 3 | 207 | 110 |
| Floyd | 1,329 | 132,738 | 57,500 | 8 | 625 | 329 |
| Franklin | 1,180 | 117,941 | 57,210 | 8 | 642 | 339 |
| Fremont | 492 | 49,189 | 34,874 | 3 | 1,604 | 1,509 |
| Greene | 339 | 33,750 | 20,307 | | 20 | 20 |
| Grundy | 1,880 | 167,980 | 72,025 | 1 | 100 | 40 |
| Guthrie | 697 | 68,749 | 41,580 | 18 | 653 | 521 |
| Hamilton | 555 | 55,430 | 30,702 | 1 | 48 | 34 |
| Hancock | 1,191 | 118,845 | 53,805 | 6 | 623 | 331 |
| Hardin | 704 | 70,324 | 34,101 | 1 | 145 | 105 |
| Harrison | 973 | 96,417 | 55,132 | 2 | 175 | 201 |
| Henry | 287 | 28,594 | 21,781 | 22 | 327 | 311 |
| Howard | 756 | 75,016 | 35,857 | 16 | 1,702 | 897 |
| Humboldt | 672 | 67,280 | 36,014 | | 2 | 6 |
| Ida | 677 | 67,422 | 31,118 | | 6 | 11 |
| Iowa | 1,035 | 103,546 | 59,730 | 5 | 575 | 545 |
| Jackson | 1,048 | 105,142 | 54,248 | 1 | 115 | 58 |
| Jasper | 823 | 81,929 | 50,534 | 2 | 161 | 201 |

| Counties | Potatoes | | | Sweet Potatoes | | |
|---|---|---|---|---|---|---|
| | Acres | Bushels | Value | Acres | Bushels | Value |
| Jefferson | 317 | 31,477 | 21,576 | 2 | 154 | 163 |
| Johnson | 1,103 | 110,477 | 60,872 | 22 | 2,071 | 1,618 |
| Jones | 879 | 87,639 | 46,693 | 1 | 51 | 63 |
| Keokuk | 576 | 57,290 | 38,225 | 4 | 263 | 261 |
| Kossuth | 1,427 | 151,857 | 70,155 | 8 | 770 | 350 |
| Lee | 603 | 60,709 | 40,803 | 286 | 28,701 | 18,754 |
| Linn | 1,503 | 149,752 | 88,165 | 24 | 2,099 | 1,854 |
| Louisa | 363 | 35,663 | 22,669 | 80 | 5,486 | 2,822 |
| Lucas | 121 | 12,293 | 7,968 | 7 | 255 | 313 |
| Lyon | 2,041 | 202,983 | 83,621 | 4 | 270 | 160 |
| Madison | 550 | 54,855 | 33,955 | 4 | 168 | 252 |
| Mahaska | 454 | 45,394 | 29,536 | 4 | 380 | 412 |
| Marion | 424 | 35,865 | 21,704 | 6 | 694 | 639 |
| Marshall | 962 | 95,919 | 52,595 | 3 | 78 | 95 |
| Mills | 510 | 51,351 | 32,067 | 9 | 882 | 835 |
| Mitchell | 2,425 | 242,362 | 88,062 | 4 | 435 | 155 |
| Monona | 731 | 72,613 | 45,177 | 13 | 1,470 | 1,368 |
| Monroe | 131 | 13,126 | 8,563 | 2 | 133 | 130 |
| Montgomery | 432 | 43,034 | 29,710 | 6 | 379 | 461 |
| Muscatine | 1,059 | 105,700 | 52,418 | 607 | 52,137 | 34,209 |
| O'Brien | 1,597 | 159,585 | 75,527 | 1 | 47 | 40 |
| Osceola | 904 | 90,760 | 35,343 | 6 | 485 | 285 |
| Page | 485 | 48,209 | 34,995 | 15 | 1,445 | 1,491 |
| Palo Alto | 557 | 55,334 | 30,851 | 3 | 250 | 153 |
| Plymouth | 1,135 | 113,404 | 59,909 | ---------- | 17 | 11 |
| Pocahontas | 844 | 84,492 | 48,602 | 1 | 20 | 30 |
| Polk | 938 | 93,292 | 58,960 | 63 | 3,865 | 3,372 |
| Pottawattamie | 1,845 | 185,434 | 103,633 | 24 | 2,227 | 1,645 |
| Poweshiek | 702 | 70,063 | 40,307 | 4 | 439 | 324 |
| Ringgold | 169 | 17,398 | 12,021 | 4 | 176 | 247 |
| Sac | 716 | 71,461 | 39,325 | 31 | 1,003 | 639 |
| Scott | 3,473 | 348,149 | 140,457 | 1 | 100 | 80 |
| Shelby | 1,144 | 114,383 | 55,282 | 14 | 1,279 | 689 |
| Sioux | 1,610 | 160,803 | 74,357 | 6 | 600 | 300 |
| Story | 244 | 24,708 | 15,692 | ---------- | 4 | 8 |
| Tama | 1,292 | 130,109 | 58,661 | ---------- | 15 | 21 |
| Taylor | 453 | 45,251 | 35,013 | 5 | 355 | 524 |
| Union | 435 | 42,868 | 28,452 | 1 | 81 | 90 |
| Van Buren | 188 | 18,705 | 13,929 | 5 | 552 | 528 |
| Wapello | 476 | 47,697 | 30,413 | 17 | 740 | 537 |
| Warren | 279 | 28,237 | 19,378 | 1 | 55 | 90 |
| Washington | 572 | 56,119 | 37,265 | 3 | 398 | 429 |
| Wayne | 187 | 17,549 | 13,135 | 5 | 178 | 232 |
| Webster | 554 | 55,760 | 34,021 | 2 | 181 | 86 |
| Winnebago | 1,114 | 111,681 | 43,010 | 2 | 50 | 37 |
| Winneshiek | 1,178 | 117,587 | 55,723 | 9 | 900 | 682 |
| Woodbury | 1,108 | 111,006 | 66,112 | 4 | 409 | 255 |
| Worth | 798 | 79,692 | 32,537 | ---------- | ---------- | ---------- |
| Wright | 710 | 70,898 | 38,729 | ---------- | ---------- | ---------- |

## TABLE NO. 34—FRUITS.

### Value of Apples, Peaches, Plums, Cherries and Small Fruits, grown in 1914, by Counties.

| Counties | Tree Fruits | | | | | Small Fruits | | |
|---|---|---|---|---|---|---|---|---|
| | Apples—value | Peaches—value | Plums—value | Cherries—value | Unclassified—value | Berries—value | Grapes—value | Others—value |
| State Totals | $413,483 | $308,906 | $100,904 | $306,887 | $ 19,125 | $276,703 | $221,377 | $ 17,033 |
| Adair | 2,870 | 6,732 | 1,381 | 2,083 | 49 | 1,547 | 1,994 | 58 |
| Adams | 3,226 | 3,952 | 327 | 3,476 | 2 | 574 | 1,870 | 28 |
| Allamakee | 1,545 | 7 | 56 | 135 | ------- | 1,839 | 344 | 9 |
| Appanoose | 8,413 | 15,270 | 1,876 | 4,209 | 716 | 2,241 | 1,796 | 315 |
| Audubon | 2,727 | 92 | 1,145 | 2,784 | 240 | 2,347 | 1,187 | 194 |
| Benton | 2,283 | 439 | 1,271 | 9,763 | 26 | 3,968 | 2,352 | 261 |
| Black Hawk | 3,170 | 39 | 1,540 | 2,781 | 52 | 7,054 | 1,013 | 439 |
| Boone | 1,387 | 296 | 2,128 | 3,867 | 2 | 2,700 | 2,992 | 262 |
| Bremer | 794 | 49 | 408 | 508 | 30 | 3,119 | 467 | 398 |
| Buchanan | 1,531 | 20 | 979 | 2,447 | 729 | 2,835 | 1,284 | 1,074 |
| Buena Vista | 1,478 | 15 | 324 | 415 | ------- | 434 | 143 | 27 |
| Butler | 1,482 | 20 | 468 | 345 | 55 | 1,485 | 159 | 90 |
| Calhoun | 1,152 | 15 | 788 | 1,116 | 12 | 1,189 | 914 | 41 |
| Carroll | 1,069 | 14 | 560 | 1,791 | 1 | 801 | 1,023 | 79 |
| Cass | 4,632 | 1,076 | 1,077 | 2,529 | 15 | 1,816 | 2.717 | 167 |
| Cedar | 1,310 | 4,397 | 1,495 | 7,570 | 175 | 2,361 | 3,227 | 188 |
| Cerro Gordo | 1,665 | ------- | 1,062 | 379 | 6 | 2,682 | 185 | 10 |
| Cherokee | 2,746 | ------- | 867 | 1,361 | 22 | 247 | 264 | 3 |
| Chickasaw | 1,013 | 11 | 203 | 770 | ------- | 1,973 | 325 | 23 |
| Clarke | 1,809 | 5,884 | 343 | 800 | 39 | 363 | 496 | 4 |
| Clay | 2,861 | 35 | 758 | 278 | ------- | 509 | 172 | ------- |
| Clayton | 1,404 | 2 | 913 | 1,265 | 12 | 2,432 | 2,204 | 92 |
| Clinton | 600 | 1,424 | 960 | 4,968 | 187 | 5,046 | 2,955 | 3 |
| Crawford | 1,003 | 21 | 554 | 1,320 | 76 | 150 | 793 | 58 |
| Dallas | 2,648 | 6,760 | 1,350 | 5,390 | 22 | 1,745 | 2,627 | 41 |
| Davis | 5,542 | 11,263 | 1,298 | 3,660 | 565 | 502 | 1,595 | 61 |
| Decatur | 12,990 | 10,267 | 565 | 1,432 | 378 | 392 | 1,382 | 14 |
| Delaware | 586 | 41 | 396 | 555 | 44 | 1,295 | 715 | 56 |
| Des Moines | 8,630 | 6,562 | 727 | 6,121 | 1,049 | 9,358 | 9,193 | 180 |
| Dickinson | 4,041 | 12 | 548 | 93 | 5 | 1,112 | 30 | 10 |
| Dubuque | 1,337 | 19 | 412 | 1,789 | 3,088 | 10,221 | 5,485 | 847 |
| Emmet | 2,080 | 1 | 364 | 107 | ------- | 124 | 54 | 18 |
| Fayette | 2,314 | 28 | 529 | 919 | 12 | 2,698 | 905 | 334 |
| Floyd | 185 | 18 | 205 | 198 | ------- | 4,582 | 123 | 28 |
| Franklin | 307 | 6 | 845 | 653 | 65 | 3,077 | 820 | 134 |
| Fremont | 36,010 | 5,416 | 2,378 | 2,266 | 1,019 | 531 | 1,468 | 137 |
| Greene | 470 | 35 | 372 | 1,709 | 5 | 489 | 1,085 | ------- |
| Grundy | 2,029 | 98 | 712 | 1,170 | ------- | 1,639 | 1,291 | 51 |
| Guthrie | 1,937 | 1,017 | 628 | 3,037 | ------- | 1,797 | 1,348 | 23 |
| Hamilton | 283 | 50 | 803 | 1,226 | 190 | 1,125 | 1,278 | 58 |
| Hancock | 1,870 | 27 | 626 | 136 | 40 | 618 | 68 | 38 |
| Hardin | 1,879 | 120 | 773 | 2,037 | 507 | 1,101 | 1,288 | 101 |
| Harrison | 15,815 | 213 | 1,362 | 6,153 | ------- | 5,883 | 3,456 | 599 |
| Henry | 5,009 | 9,553 | 1,220 | 6,839 | 437 | 1,911 | 3,572 | 118 |
| Howard | 1,092 | 11 | 143 | 53 | ------- | 3,021 | 26 | 45 |
| Humboldt | 1,000 | 41 | 1,317 | 779 | 5 | 474 | 438 | 15 |
| Ida | 565 | ------- | 537 | 1,335 | ------- | 240 | 709 | 15 |
| Iowa | 5,524 | 2,817 | 891 | 5,722 | 57 | 7,106 | 3,796 | 71 |
| Jackson | 1,489 | 354 | 227 | 1,684 | 16 | 673 | 1,237 | 3 |
| Jasper | 1,914 | 6,543 | 2,432 | 5,312 | ------- | 1,595 | 3,405 | 184 |

| Counties | Tree Fruits | | | | | Small Fruits | | |
|---|---|---|---|---|---|---|---|---|
| | Apples—value | Peaches—value | Plums—value | Cherries—value | Unclassified—value | Berries—value | Grapes—value | Others—value |
| Jefferson | 14,242 | 8,300 | 785 | 4,017 | 673 | 1,176 | 1,305 | 407 |
| Johnson | 16,429 | 2,543 | 1,275 | 5,607 | 131 | 3,737 | 3,652 | 106 |
| Jones | 445 | 282 | 252 | 2,501 | 8 | 1,326 | 965 | 159 |
| Keokuk | 2,790 | 13,187 | 1,963 | 7,845 | 240 | 4,097 | 5,692 | 172 |
| Kossuth | 6,311 | 20 | 1,750 | 731 | 7 | 808 | 548 | 29 |
| Lee | 21,775 | 10,265 | 1,523 | 7,069 | 396 | 18,273 | 4,918 | 562 |
| Linn | 1,499 | 507 | 1,416 | 15,060 | 20 | 22,571 | 7,851 | 1,470 |
| Louisa | 981 | 2,167 | 266 | 2,460 | 450 | 1,085 | 3,268 | 585 |
| Lucas | 4,144 | 8,183 | 575 | 1,357 | 104 | 643 | 919 | 65 |
| Lyon | 2,277 | 95 | 414 | 439 | ------- | 21 | 10 | ------- |
| Madison | 6,065 | 13,110 | 917 | 3,425 | 84 | 1,473 | 2,290 | 97 |
| Mahaska | 4,162 | 14,564 | 2,483 | 9,936 | 23 | 8,135 | 3,612 | 304 |
| Marion | 2,952 | 15,262 | 1,816 | 7,167 | 1,139 | 2,428 | 3,885 | 23 |
| Marshall | 1,185 | 1,119 | 1,773 | 5,896 | 27 | 6,861 | 3,917 | 569 |
| Mills | 6,017 | 7:0 | 133 | 1,632 | 179 | 15 | 749 | 129 |
| Mitchell | 865 | 2 | 580 | 365 | 1 | 3,494 | 107 | 156 |
| Monona | 1,672 | 12 | 1,620 | 2,230 | 10 | 471 | 684 | ------- |
| Monroe | 4,720 | 4,219 | 807 | 1,728 | 305 | 603 | 659 | 20 |
| Montgomery | 2,002 | 3,174 | 445 | 3,588 | 30 | 1,655 | 1,775 | 155 |
| Muscatine | 2,397 | 2,867 | 356 | 3,096 | 29 | 2,255 | 1,919 | 711 |
| O'Brien | 3,023 | 2 | 1,293 | 428 | 6 | 485 | 167 | 22 |
| Osceola | 1,883 | ------- | 453 | 91 | ------- | 25 | 18 | 12 |
| Page | 13,638 | 9,295 | 979 | 4,920 | 660 | 2,591 | 2,323 | 1 |
| Palo Alto | 2,813 | 92 | 778 | 242 | ------- | 180 | 130 | ------- |
| Plymouth | 1,354 | 3 | 2,662 | 1,056 | ------- | 42 | 370 | 43 |
| Pocahontas | 2,934 | 20 | 1,209 | 620 | ------- | 633 | 944 | 151 |
| Polk | 16,917 | 3,630 | 3,704 | 19,242 | 816 | 15,672 | 21,718 | 591 |
| Pottawattamie | 16,511 | 1,241 | 1,117 | 9,867 | 493 | 9,692 | 28,844 | 67 |
| Poweshiek | 1,819 | 4,171 | 1,329 | 4,802 | 10 | 4,572 | 2,182 | 40 |
| Ringgold | 2,632 | 7,770 | 528 | 1,530 | ------- | 144 | 880 | 138 |
| Sac | 2,073 | 3 | 710 | 1,328 | 5 | 1,074 | 516 | 60 |
| Scott | 4,471 | 7,110 | 2,015 | 5,640 | 1,077 | 7,924 | 7,706 | 290 |
| Shelby | 4,541 | 156 | 1,056 | 2,278 | 57 | 1,127 | 1,661 | 100 |
| Sioux | 2,283 | 59 | 899 | 438 | 5 | 23 | 86 | ------- |
| Story | 927 | 197 | 1,087 | 2,753 | ------- | 2,889 | 1,391 | 126 |
| Tama | 5,091 | 707 | 942 | 5,497 | 8 | 3,575 | 2,338 | 35 |
| Taylor | 5,893 | 9,691 | 859 | 2,639 | 124 | 1,177 | 1,434 | 124 |
| Union | 2,610 | 6,265 | 748 | 2,585 | 52 | 911 | 2,305 | 91 |
| Van Buren | 12,022 | 17,074 | 3,587 | 7,322 | 1,450 | 933 | 1,791 | 166 |
| Wapello | 11,798 | 8,155 | 1,355 | 6,899 | 121 | 15,671 | 4,855 | 1,777 |
| Warren | 3,982 | 10,981 | 976 | 3,290 | ------- | 415 | 2,173 | ------- |
| Washington | 7,158 | 8,602 | 830 | 7,443 | 202 | 4,096 | 4,632 | 115 |
| Wayne | 4,942 | 11,904 | 970 | 3,016 | 77 | 414 | 1,598 | 75 |
| Webster | 2,299 | 10 | 833 | 1,089 | ------- | 2,160 | 1,728 | 201 |
| Winnebago | 3,440 | 14 | 791 | 109 | ------- | 963 | 167 | ------- |
| Winneshiek | 926 | 10 | 373 | 197 | 11 | 2,426 | 427 | 10 |
| Woodbury | 2,434 | 19 | 3,395 | 7,747 | 87 | 957 | 1,340 | 8 |
| Worth | 660 | ------- | 448 | 15 | ------- | 631 | 11 | 60 |
| Wright | 458 | 10 | 686 | 320 | 8 | 1,153 | 652 | 7 |

# TABLE NO. 35—POULTRY, DAIRY, VEGETABLES.

## Number and Value of Fowls, Quantity and Value of Eggs, Value of Dairy Products and Vegetables, 1914.

| Counties | Fowls | | Eggs Produced | | Dairy Products | Other Products | Vegetables |
|---|---|---|---|---|---|---|---|
| | Number | Value | Dozen | Value | Value | Value | Value |
| The State | *28,115,683* | *$ 13,800,363* | *120,930,552* | *$ 20,593,720* | *$ 38,779,869* | *$ 146,569* | *$1,303,928* |
| Adair | 293,611 | 140,914 | 1,170,455 | 197,540 | 313,618 | 627 | 3,197 |
| Adams | 221,704 | 114,405 | 1,257,499 | 197,343 | 188,760 | 125 | 1,408 |
| Allamakee | 302,349 | 142,384 | 985,149 | 157,273 | 651,967 | 4,653 | 5,714 |
| Appanoose | 219,456 | 110,140 | 967,111 | 169,745 | 310,249 | 1,626 | 11,628 |
| Audubon | 222,377 | 110,981 | 1,425,768 | 190,812 | 463,529 | 1,150 | 8,297 |
| Benton | 345,274 | 173,081 | 1,406,447 | 322,145 | 460,506 | 1,364 | 6,108 |
| Black Hawk | 318,058 | 165,750 | 1,288,392 | 239,242 | 653,928 | 3,524 | 23,156 |
| Boone | 369,343 | 173,937 | 1,494,050 | 262,887 | 389,925 | 2,334 | 7,493 |
| Bremer | 293,687 | 135,459 | 1,144,139 | 197,147 | 863,923 | 2,659 | 4,910 |
| Buchanan | 340,424 | 170,492 | 1,322,296 | 268,093 | 447,731 | 3,536 | 15,383 |
| Buena Vista | 243,776 | 116,127 | 932,192 | 159,910 | 268,814 | 111 | 2,109 |
| Butler | 323,860 | 166,306 | 1,310,922 | 226,700 | 496,214 | 1,163 | 4,999 |
| Calhoun | 258,538 | 126,630 | 952,645 | 170,682 | 244,371 | 797 | 2,470 |
| Carroll | 329,849 | 138,832 | 1,199,385 | 193,917 | 324,945 | 1,303 | 6,117 |
| Cass | 280,478 | 155,104 | 1,194,936 | 200,565 | 360,598 | 7,925 | 3,063 |
| Cedar | 313,555 | 156,497 | 1,336,354 | 235,181 | 345,588 | 2,090 | 2,708 |
| Cerro Gordo | 257,928 | 130,920 | 1,081,277 | 240,644 | 606,778 | 1,786 | 17,979 |
| Cherokee | 233,061 | 103,542 | 968,702 | 164,803 | 253,323 | 593 | 1,949 |
| Chickasaw | 267,982 | 125,235 | 1,140,553 | 184,561 | 542,831 | 841 | 3,440 |
| Clarke | 192,455 | 96,399 | 885,227 | 145,826 | 156,810 | 508 | 1,645 |
| Clay | 200,106 | 107,394 | 959,410 | 163,999 | 304,879 | 1,031 | 2,569 |
| Clayton | 394,755 | 189,819 | 1,729,089 | 298,426 | 824,949 | 6,191 | 14,538 |
| Clinton | 331,888 | 163,978 | 1,345,160 | 240,603 | 644,428 | 1,733 | 8,225 |
| Crawford | 320,259 | 142,095 | 1,306,200 | 202,632 | 413,385 | 1,670 | 1,909 |
| Dallas | 332,172 | 162,549 | 1,481,611 | 235,300 | 264,991 | 563 | 8,256 |
| Davis | 275,879 | 143,732 | 1,237,252 | 207,622 | 277,328 | 1,946 | 9,831 |
| Decatur | 282,596 | 143,645 | 1,262,469 | 225,159 | 219,577 | 1,703 | 2,243 |
| Delaware | 312,366 | 151,828 | 1,078,829 | 204,840 | 688,186 | 671 | 7,524 |
| Des Moines | 252,374 | 123,632 | 1,050,575 | 180,440 | 271,488 | 51 | 18,415 |
| Dickinson | 120,525 | 65,868 | 484,448 | 83,284 | 199,609 | 1,417 | 5,004 |
| Dubuque | 285,984 | 143,337 | 1,081,574 | 194,578 | 439,457 | 4,244 | 33,612 |
| Emmet | 140,772 | 75,442 | 547,880 | 91,790 | 232,422 | 638 | 1,062 |
| Fayette | 430,596 | 212,823 | 1,952,724 | 339,893 | 892,146 | 5,270 | 8,964 |
| Floyd | 271,810 | 193,124 | 1,305,461 | 220,090 | 359,591 | 6,265 | 5,217 |
| Franklin | 303,297 | 138,929 | 1,129,439 | 190,247 | 348,775 | 972 | 4,628 |
| Fremont | 185,501 | 91,851 | 1,102,944 | 113,723 | 201,841 | 960 | 9,890 |
| Greene | 294,711 | 145,323 | 1,155,239 | 181,188 | 214,871 | 204 | 4,883 |
| Grundy | 277,175 | 131,486 | 1,172,286 | 217,813 | 352,774 | 134 | 1,152 |
| Guthrie | 291,432 | 142,142 | 1,195,348 | 164,608 | 332,508 | 1,129 | 6,769 |
| Hamilton | 325,143 | 154,523 | 1,207,850 | 207,030 | 335,777 | 559 | 2,329 |
| Hancock | 256,081 | 117,243 | 1,134,570 | 207,812 | 453,927 | 706 | 1,619 |
| Hardin | 314,064 | 150,004 | 1,341,105 | 240,339 | 401,817 | 476 | 9,958 |
| Harrison | 331,518 | 167,342 | 2,302,316 | 354,382 | 410,510 | 2,940 | 27,029 |
| Henry | 267,289 | 129,670 | 1,082,101 | 194,303 | 212,800 | 936 | 7,763 |
| Howard | 211,638 | 100,586 | 888,389 | 155,773 | 551,894 | 993 | 2,523 |

| Counties | Fowls | | Eggs Produced | | Dairy Products | Other Products | Vegetables |
|---|---|---|---|---|---|---|---|
| | Number | Value | Dozen | Value | Value | Value | Value |
| Humboldt | 202,088 | 104,589 | 798,400 | 137,319 | 260,903 | 391 | 2,206 |
| Ida | 197,557 | 97,368 | 751,414 | 135,370 | 233,764 | 268 | 377 |
| Iowa | 332,033 | 154,352 | 1,293,140 | 223,052 | 271,999 | 966 | 16,318 |
| Jackson | 264,340 | 133,450 | 955,630 | 156,397 | 373,193 | 578 | 907 |
| Jasper | 421,653 | 215,895 | 1,782,211 | 325,022 | 404,069 | 2,350 | 4,900 |
| Jefferson | 269,799 | 130,898 | 1,170,555 | 200,071 | 313,163 | 1,122 | 1,075 |
| Johnson | 374,106 | 177,535 | 1,388,609 | 231,485 | 282,692 | 1,176 | 11,541 |
| Jones | 297,852 | 168,665 | 1,395,450 | 240,948 | 519,214 | 1,770 | 5,390 |
| Keokuk | 400,432 | 180,191 | 1,874,517 | 308,447 | 338,203 | 2,026 | 6,581 |
| Kossuth | 414,013 | 196,773 | 1,681,763 | 278,721 | 631,101 | 347 | 5,493 |
| Lee | 272,798 | 128,097 | 1,068,603 | 188,832 | 241,349 | 503 | 43,409 |
| Linn | 401,371 | 199,168 | 1,497,242 | 269,250 | 583,461 | 2,917 | 31,397 |
| Louisa | 170,219 | 85,805 | 795,480 | 136,267 | 247,028 | 357 | 45,847 |
| Lucas | 235,742 | 108,351 | 941,263 | 174,882 | 193,475 | 4,880 | 3,127 |
| Lyon | 208,725 | 97,120 | 750,112 | 121,947 | 267,355 | 1,449 | 674 |
| Madison | 297,574 | 156,869 | 1,600,011 | 279,903 | 279,615 | 1,949 | 4,611 |
| Mahaska | 397,246 | 189,676 | 1,824,842 | 312,963 | 492,963 | 2,098 | 22,640 |
| Marion | 382,923 | 180,517 | 1,641,771 | 267,586 | 287,123 | 1,616 | 11,560 |
| Marshall | 311,245 | 142,777 | 3,245,364 | 242,656 | 382,781 | 1,188 | 14,199 |
| Mills | 180,414 | 81,797 | 767,709 | 122,648 | 252,449 | 327 | 2,020 |
| Mitchell | 252,502 | 120,441 | 1,130,758 | 193,676 | 414,984 | 1,442 | 24,453 |
| Monona | 217,587 | 101,896 | 914,663 | 162,376 | 334,787 | 455 | 2,915 |
| Monroe | 177,256 | 85,204 | 791,952 | 147,390 | 217,584 | 819 | 8,241 |
| Montgomery | 223,737 | 114,607 | 999,533 | 172,709 | 301,256 | 2,331 | 8,701 |
| Muscatine | 219,315 | 114,094 | 942,546 | 162,444 | 294,508 | 362 | 191,622 |
| O'Brien | 224,563 | 110,518 | 980,657 | 181,353 | 358,049 | 473 | 2,728 |
| Osceola | 145,148 | 71,962 | 622,230 | 117,890 | 717,742 | 22 | 954 |
| Page | 299,952 | 143,686 | 1,258,890 | 220,864 | 347,945 | 1,799 | 10,898 |
| Palo Alto | 212,703 | 101,354 | 851,251 | 161,325 | 392,179 | 668 | 601 |
| Plymouth | 360,347 | 161,748 | 1,233,130 | 215,116 | 391,927 | 270 | 4,115 |
| Pocahontas | 276,446 | 138,979 | 1,188,272 | 215,542 | 334,931 | 288 | 5,397 |
| Polk | 393,322 | 219,803 | 1,334,349 | 325,550 | 582,740 | 2,043 | 86,081 |
| Pottawattamie | 464,995 | 219,083 | 2,266,665 | 380,395 | 677,360 | 497 | 14,820 |
| Poweshiek | 287,652 | 135,868 | 1,243,451 | 210,530 | 355,816 | 537 | 4,024 |
| Ringgold | 267,383 | 133,460 | 1,158,645 | 191,818 | 228,972 | 369 | 1,769 |
| Sac | 263,484 | 130,182 | 1,111,877 | 194,999 | 324,602 | 230 | 65,807 |
| Scott | 312,383 | 156,931 | 1,287,541 | 276,079 | 772,256 | 923 | 178,927 |
| Shelby | 294,823 | 140,499 | 1,323,014 | 214,037 | 379,007 | 2,234 | 6,000 |
| Sioux | 362,282 | 167,650 | 1,377,728 | 219,865 | 543,624 | 258 | 1,109 |
| Story | 355,582 | 179,004 | 1,454,198 | 237,925 | 368,272 | 487 | 8,552 |
| Tama | 376,918 | 194,439 | 1,601,891 | 324,146 | 456,054 | 1,918 | 12,138 |
| Taylor | 270,237 | 138,012 | 1,357,387 | 219,427 | 271,338 | 4,270 | 7,207 |
| Union | 209,758 | 100,780 | 901,091 | 152,928 | 202,422 | 90 | 8,123 |
| Van Buren | 283,321 | 144,513 | 1,478,836 | 264,083 | 365,491 | 818 | 5,685 |
| Wapello | 219,070 | 109,147 | 964,418 | 171,348 | 424,403 | 1,016 | 12,676 |
| Warren | 271,744 | 141,799 | 1,035,649 | 174,258 | 287,417 | 923 | 4,132 |
| Washington | 333,037 | 152,686 | 1,377,252 | 224,814 | 245,123 | 1,278 | 5,005 |
| Wayne | 244,748 | 138,985 | 1,023,312 | 169,550 | 207,320 | 576 | 4,487 |
| Webster | 319,318 | 152,993 | 1,138,598 | 192,856 | 358,216 | 1,039 | 6,930 |
| Winnebago | 219,434 | 95,849 | 897,307 | 150,503 | 382,494 | 714 | 2,396 |
| Winneshiek | 338,148 | 147,700 | 1,524,305 | 262,706 | 1,020,897 | 3,662 | 6,988 |
| Woodbury | 308,178 | 144,716 | 1,284,614 | 216,076 | 431,077 | 2,757 | 24,488 |
| Worth | 187,920 | 84,893 | 762,040 | 130,231 | 420,508 | 475 | 835 |
| Wright | 252,564 | 135,489 | 895,738 | 145,360 | 318,315 | 131 | 1,167 |

## TABLE NO. 36—HORSES, MULES AND ASSES.

### Number and Value of Horses, Mules and Asses and other Farm Animals, by Counties.

### PART I.

| Counties | Colts Under One Year | | Horses One Year and Under Two | | Horses Two Years and Over | |
|---|---|---|---|---|---|---|
| | Number | Value | Number | Value | Number | Value |
| The State | *154,690* | *$6,681,412* | *182,581* | *$12,261,022* | *1,060,504* | *$109,884,173* |
| Adair | 1,998 | 67,326 | 1,985 | 99,878 | 11,366 | 995,781 |
| Adams | 1,557 | 61,055 | 1,459 | 86,607 | 8,218 | 763,464 |
| Allamakee | 1,440 | 61,612 | 1,775 | 130,357 | 8,268 | 844,813 |
| Appanoose | 1,515 | 68,418 | 1,667 | 106,871 | 7,910 | 772,521 |
| Audubon | 1,444 | 66,936 | 1,690 | 121,566 | 9,552 | 980,425 |
| Benton | 2,165 | 91,389 | 2,216 | 125,615 | 15,628 | 1,605,500 |
| Black Hawk | 1,517 | 68,394 | 1,808 | 131,946 | 10,802 | 1,267,780 |
| Boone | 1,781 | 86,458 | 1,924 | 144,545 | 12,216 | 1,410,439 |
| Bremer | 1,299 | 49,502 | 1,663 | 105,075 | 9,372 | 967,833 |
| Buchanan | 1,656 | 68,390 | 1,980 | 131,610 | 10,935 | 1,138,666 |
| Buena Vista | 1,073 | 45,754 | 1,573 | 102,088 | 10,838 | 1,049,230 |
| Butler | 1,685 | 67,523 | 1,987 | 126,651 | 10,868 | 1,052,768 |
| Calhoun | 1,663 | 80,577 | 2,057 | 174,392 | 11,767 | 1,459,365 |
| Carroll | 1,602 | 68,824 | 1,766 | 117,267 | 11,447 | 1,149,462 |
| Cass | 1,636 | 83,071 | 2,282 | 158,826 | 11,184 | 1,175,871 |
| Cedar | 1,719 | 69,685 | 1,744 | 102,455 | 12,524 | 1,260,722 |
| Cerro Gordo | 1,477 | 62,533 | 1,553 | 101,073 | 11,099 | 1,119,023 |
| Cherokee | 1,627 | 70,289 | 1,659 | 112,096 | 11,050 | 1,216,713 |
| Chickasaw | 1,609 | 70,519 | 1,874 | 132,961 | 9,415 | 1,040,532 |
| Clarke | 1,410 | 59,049 | 1,693 | 102,075 | 6,975 | 661,541 |
| Clay | 1,300 | 62,144 | 1,439 | 98,186 | 10,303 | 1,182,262 |
| Clayton | 2,206 | 100,639 | 2,492 | 182,426 | 12,302 | 1,311,110 |
| Clinton | 1,820 | 69,326 | 2,481 | 143,462 | 13,663 | 1,201,330 |
| Crawford | 1,320 | 53,169 | 1,846 | 123,604 | 12,947 | 1,318,575 |
| Dallas | 1,957 | 89,964 | 1,866 | 132,943 | 12,492 | 1,404,231 |
| Davis | 1,502 | 62,752 | 1,554 | 87,325 | 8,323 | 832,536 |
| Decatur | 1,755 | 76,668 | 1,997 | 137,965 | 8,716 | 899,412 |
| Delaware | 1,331 | 55,777 | 1,817 | 134,753 | 9,941 | 1,060,947 |
| Des Moines | 1,030 | 43,908 | 1,303 | 85,418 | 8,519 | 807,647 |
| Dickinson | 756 | 33,982 | 1,029 | 74,071 | 5,634 | 591,264 |
| Dubuque | 1,857 | 66,136 | 1,815 | 135,393 | 9,121 | 1,013,103 |
| Emmet | 858 | 36,821 | 1,300 | 99,180 | 6,182 | 660,456 |
| Fayette | 2,079 | 93,144 | 2,497 | 182,839 | 12,734 | 1,398,467 |
| Floyd | 1,369 | 54,993 | 1,597 | 100,434 | 9,549 | 983,087 |
| Franklin | 1,812 | 77,623 | 1,862 | 127,641 | 11,766 | 1,232,840 |
| Fremont | 1,050 | 44,296 | 1,420 | 95,647 | 8,242 | 763,989 |
| Greene | 2,042 | 88,948 | 2,107 | 149,787 | 12,135 | 1,423,679 |
| Grundy | 1,253 | 55,313 | 1,712 | 127,516 | 9,783 | 1,060,757 |
| Guthrie | 2,011 | 79,647 | 2,175 | 125,049 | 12,652 | 1,227,698 |
| Hamilton | 1,688 | 89,270 | 1,931 | 160,297 | 12,821 | 1,579,271 |
| Hancock | 1,469 | 62,554 | 1,996 | 127,010 | 10,611 | 1,063,946 |
| Hardin | 1,547 | 62,404 | 2,014 | 138,299 | 10,061 | 1,047,827 |
| Harrison | 1,130 | 47,213 | 2,293 | 191,879 | 11,556 | 1,132,467 |
| Henry | 1,402 | 78,062 | 1,689 | 94,897 | 8,434 | 847,785 |
| Howard | 1,222 | 55,838 | 1,504 | 111,293 | 7,710 | 862,341 |

| Counties | Colts Under One Year | | Horses One Year and Under Two | | Horses Two Years and Over | |
|---|---|---|---|---|---|---|
| | Number | Value | Number | Value | Number | Value |
| Humboldt | 914 | 46,191 | 1,326 | 109,616 | 8,568 | 1,044,250 |
| Ida | 982 | 49,844 | 1,151 | 91,639 | 8,872 | 1,012,862 |
| Iowa | 1,710 | 58,223 | 2,088 | 113,357 | 11,822 | 1,042,649 |
| Jackson | 1,216 | 53,710 | 1,934 | 138,702 | 8,599 | 822,575 |
| Jasper | 2,492 | 110,626 | 2,816 | 168,153 | 16,516 | 1,671,879 |
| Jefferson | 1,592 | 62,446 | 2,239 | 115,851 | 8,838 | 836,225 |
| Johnson | 1,722 | 70,076 | 2,111 | 140,050 | 12,053 | 1,223,821 |
| Jones | 1,521 | 69,387 | 1,912 | 141,538 | 10,022 | 1,076,862 |
| Keokuk | 2,362 | 94,071 | 2,440 | 150,525 | 12,371 | 1,266,981 |
| Kossuth | 2,333 | 97,321 | 2,655 | 168,502 | 17,059 | 1,734,567 |
| Lee | 1,356 | 55,930 | 1,725 | 109,202 | 8,243 | 773,825 |
| Linn | 1,824 | 69,055 | 2,199 | 126,332 | 14,196 | 1,394,233 |
| Louisa | 1,226 | 50,790 | 1,395 | 88,047 | 7,682 | 761,138 |
| Lucas | 1,458 | 61,560 | 1,567 | 95,948 | 7,374 | 716,722 |
| Lyon | 1,434 | 61,457 | 1,695 | 126,167 | 10,237 | 1,121,279 |
| Madison | 1,864 | 89,097 | 1,728 | 116,937 | 10,678 | 1,117,833 |
| Mahaska | 2,075 | 95,948 | 2,445 | 177,773 | 12,884 | 1,413,171 |
| Marion | 1,762 | 69,519 | 2,130 | 137,743 | 12,160 | 1,221,569 |
| Marshall | 2,024 | 85,732 | 2,282 | 153,224 | 13,155 | 1,359,799 |
| Mills | 847 | 37,445 | 1,146 | 79,047 | 7,362 | 727,989 |
| Mitchell | 1,079 | 43,074 | 1,369 | 87,711 | 8,917 | 859,336 |
| Monona | 1,022 | 43,862 | 1,332 | 82,003 | 10,940 | 1,067,974 |
| Monroe | 1,209 | 53,559 | 1,121 | 70,006 | 6,575 | 665,323 |
| Montgomery | 931 | 45,674 | 1,191 | 86,174 | 8,532 | 913,328 |
| Muscatine | 892 | 33,186 | 1,457 | 86,810 | 8,740 | 867,725 |
| O'Brien | 1,726 | 100,961 | 2,140 | 166,710 | 10,168 | 1,141,794 |
| Osceola | 939 | 40,013 | 1,041 | 70,986 | 6,998 | 750,213 |
| Page | 1,787 | 80,014 | 2,055 | 150,886 | 11,714 | 1,206,843 |
| Palo Alto | 1,300 | 55,039 | 1,755 | 130,244 | 9,488 | 1,007,957 |
| Plymouth | 2,012 | 77,108 | 2,479 | 156,860 | 15,939 | 1,650,233 |
| Pocahontas | 1,310 | 57,878 | 1,612 | 110,933 | 11,406 | 1,221,487 |
| Polk | 1,411 | 66,089 | 1,809 | 121,070 | 13,352 | 1,410,115 |
| Pottawattamie | 1,898 | 90,114 | 2,756 | 224,823 | 16,939 | 1,707,329 |
| Poweshiek | 1,920 | 74,927 | 2,324 | 136,260 | 13,246 | 1,348,424 |
| Ringgold | 1,959 | 90,464 | 2,204 | 142,672 | 9,114 | 915,728 |
| Sac | 1,583 | 75,336 | 1,788 | 136,445 | 11,731 | 1,428,694 |
| Scott | 805 | 33,950 | 1,235 | 80,746 | 9,670 | 974,450 |
| Shelby | 1,707 | 73,931 | 2,065 | 150,377 | 12,514 | 1,361,966 |
| Sioux | 1,946 | 81,033 | 1,859 | 114,375 | 14,944 | 1,545,291 |
| Story | 1,894 | 80,217 | 2,201 | 146,605 | 13,439 | 1,513,877 |
| Tama | 2,248 | 95,161 | 2,539 | 180,105 | 14,478 | 1,580,889 |
| Taylor | 2,308 | 100,766 | 2,059 | 131,411 | 10,927 | 1,126,871 |
| Union | 1,505 | 59,681 | 1,589 | 87,985 | 8,204 | 754,020 |
| Van Buren | 1,562 | 68,376 | 1,626 | 116,397 | 8,326 | 822,016 |
| Wapello | 1,170 | 44,641 | 1,106 | 61,106 | 7,588 | 712,824 |
| Warren | 2,031 | 80,940 | 2,102 | 125,013 | 11,244 | 1,059,174 |
| Washington | 1,751 | 72,015 | 2,135 | 129,023 | 12,042 | 1,194,836 |
| Wayne | 2,223 | 91,715 | 2,110 | 121,902 | 9,645 | 901,614 |
| Webster | 1,653 | 72,657 | 2,159 | 153,714 | 13,221 | 1,435,430 |
| Winnebago | 1,072 | 44,803 | 1,012 | 62,302 | 8,327 | 826,675 |
| Winneshiek | 1,856 | 83,462 | 2,298 | 165,295 | 12,893 | 1,242,063 |
| Woodbury | 1,704 | 72,064 | 2,101 | 143,681 | 14,835 | 1,536,354 |
| Worth | 783 | 32,507 | 1,036 | 67,247 | 7,024 | 697,205 |
| Wright | 1,641 | 69,902 | 1,891 | 133,574 | 11,061 | 1,256,405 |

## PART II.

| Table No. 36 Counties | Mules and Asses | | Total Horses, Mules and Asses | | Other Farm Animals | |
|---|---|---|---|---|---|---|
| | Number | Value | Number | Value | Number | Value |
| The State | *66,622* | *$7,087,621* | *1,464,397* | *$135,914,228* | *596* | *$ 10,025* |
| Adair | 1,352 | 114,328 | 16,701 | 1,277,313 | | |
| Adams | 1,201 | 123,587 | 12,435 | 1,034,713 | | |
| Allamakee | 113 | 10,040 | 11,596 | 1,046,822 | | |
| Appanoose | 945 | 85,426 | 12,037 | 1,033,236 | | |
| Audubon | 378 | 45,620 | 13,064 | 1,214,547 | | |
| Benton | 631 | 70,603 | 20,640 | 1,893,107 | | |
| Black Hawk | 233 | 25,965 | 14,360 | 1,494,085 | | |
| Boone | 698 | 89,155 | 16,619 | 1,730,597 | | |
| Bremer | 116 | 11,305 | 12,450 | 1,133,720 | | |
| Buchanan | 441 | 43,463 | 15,012 | 1,382,129 | | |
| Buena Vista | 407 | 39,955 | 13,891 | 1,237,027 | | |
| Butler | 339 | 31,427 | 14,879 | 1,278,369 | | |
| Calhoun | 800 | 101,272 | 16,287 | 1,815,606 | | |
| Carroll | 710 | 71,270 | 15,525 | 1,406,823 | | |
| Cass | 1,289 | 151,549 | 16,391 | 1,569,317 | | |
| Cedar | 770 | 80,803 | 16,757 | 1,513,665 | | |
| Cerro Gordo | 243 | 23,961 | 14,372 | 1,306,610 | 1 | 12 |
| Cherokee | 435 | 51,946 | 14,771 | 1,451,044 | | |
| Chickasaw | 127 | 12,463 | 13,025 | 1,256,475 | | |
| Clarke | 668 | 62,468 | 10,746 | 885,133 | | |
| Clay | 284 | 34,517 | 13,326 | 1,377,109 | | |
| Clayton | 97 | 9,325 | 17,097 | 1,603,500 | | |
| Clinton | 269 | 22,949 | 18,233 | 1,437,067 | | |
| Crawford | 787 | 89,804 | 16,900 | 1,585,152 | | |
| Dallas | 999 | 122,680 | 17,315 | 1,749,818 | | |
| Davis | 772 | 75,461 | 12,151 | 1,058,074 | | |
| Decatur | 1,077 | 94,994 | 13,545 | 1,209,039 | | |
| Delaware | 266 | 29,747 | 13,355 | 1,281,224 | | |
| Des Moines | 438 | 44,913 | 11,290 | 961,886 | | |
| Dickinson | 209 | 25,093 | 7,628 | 724,410 | | |
| Dubuque | 156 | 14,440 | 12,449 | 1,229,072 | 8 | 360 |
| Emmet | 282 | 33,212 | 8,622 | 829,669 | | |
| Fayette | 206 | 23,150 | 17,516 | 1,697,600 | | |
| Floyd | 140 | 12,157 | 12,655 | 1,150,671 | | |
| Franklin | 305 | 34,704 | 15,745 | 1,472,808 | | |
| Fremont | 2,103 | 236,571 | 12,815 | 1,140,503 | | |
| Greene | 580 | 71,720 | 16,864 | 1,734,134 | | |
| Grundy | 301 | 36,172 | 13,049 | 1,279,758 | | |
| Guthrie | 660 | 66,644 | 17,498 | 1,499,038 | | |
| Hamilton | 528 | 65,893 | 16,968 | 1,894,731 | 5 | 185 |
| Hancock | 407 | 37,118 | 14,483 | 1,290,628 | | |
| Hardin | 466 | 48,901 | 14,088 | 1,297,431 | | |
| Harrison | 1,587 | 170,966 | 16,566 | 1,542,525 | 2 | 300 |
| Henry | 562 | 61,354 | 12,087 | 1,082,068 | 6 | 248 |
| Howard | 124 | 14,160 | 10,560 | 1,043,632 | | |
| Humboldt | 269 | 36,955 | 11,077 | 1,237,012 | 201 | 241 |
| Ida | 556 | 70,865 | 11,561 | 1,225,210 | | |
| Iowa | 1,008 | 94,831 | 16,578 | 1,309,060 | 1 | 25 |
| Jackson | 265 | 24,399 | 12,014 | 1,039,386 | 5 | 82 |
| Jasper | 843 | 86,712 | 22,667 | 2,037,870 | 248 | 125 |
| Jefferson | 865 | 88,675 | 13,534 | 1,103,197 | | |
| Johnson | 1,010 | 106,916 | 16,896 | 1,540,863 | | |
| Jones | 349 | 38,162 | 13,804 | 1,325,949 | | |
| Keokuk | 910 | 103,376 | 18,083 | 1,614,953 | 1 | 25 |
| Kossuth | 503 | 50,304 | 22,550 | 2,050,694 | 9 | 500 |

| Counties | Mules and Asses | | Total Horses, Mules and Asses | | Other Farm Animals | |
|---|---|---|---|---|---|---|
| | Number | Value | Number | Value | Number | Value |
| Lee | 768 | 76,181 | 12,092 | 1,015,138 | 2 | 800 |
| Linn | 553 | 55,212 | 18,772 | 1,644,832 | 6 | 488 |
| Louisa | 481 | 47,873 | 10,784 | 947,848 | ---------- | ---------- |
| Lucas | 751 | 72,290 | 11,150 | 946,520 | ---------- | ---------- |
| Lyon | 95 | 9,913 | 13,461 | 1,318,816 | 1 | 200 |
| Madison | 1,041 | 118,498 | 15,311 | 1,442,365 | ---------- | ---------- |
| Mahaska | 1,196 | 134,136 | 18,600 | 1,821,028 | ---------- | ---------- |
| Marion | 1,016 | 107,751 | 17,068 | 1,536,582 | ---------- | ---------- |
| Marshall | 679 | 79,507 | 18,140 | 1,678,262 | ---------- | ---------- |
| Mills | 1,198 | 128,753 | 10,553 | 973,234 | ---------- | ---------- |
| Mitchell | 107 | 10,611 | 11,472 | 1,000,732 | 1 | 180 |
| Monona | 1,569 | 169,921 | 14,863 | 1,363,760 | ---------- | ---------- |
| Monroe | 839 | 78,680 | 9,744 | 867,568 | ---------- | ---------- |
| Montgomery | 1,173 | 145,203 | 11,827 | 1,190,379 | 3 | 110 |
| Muscatine | 547 | 54,792 | 11,636 | 1,042,513 | ---------- | ---------- |
| O'Brien | 372 | 44,305 | 14,406 | 1,453,770 | 1 | 25 |
| Osceola | 199 | 16,332 | 9,177 | 877,544 | ---------- | ---------- |
| Page | 1,515 | 170,190 | 17,071 | 1,607,933 | ---------- | ---------- |
| Palo Alto | 382 | 40,054 | 12,925 | 1,233,294 | ---------- | ---------- |
| Plymouth | 527 | 52,814 | 20,957 | 1,937,015 | ---------- | ---------- |
| Pocahontas | 557 | 64,107 | 14,885 | 1,454,405 | 6 | 180 |
| Polk | 1,015 | 99,389 | 17,587 | 1,696,663 | 27 | 1,290 |
| Pottawattamie | 2,376 | 263,723 | 23,969 | 2,285,989 | 8 | 740 |
| Poweshiek | 807 | 85,726 | 18,297 | 1,645,337 | ---------- | ---------- |
| Ringgold | 1,578 | 151,820 | 14,855 | 1,300,684 | 16 | 422 |
| Sac | 605 | 71,951 | 15,707 | 1,712,426 | ---------- | ---------- |
| Scott | 546 | 55,845 | 12,256 | 1,144,991 | 10 | 460 |
| Shelby | 807 | 87,463 | 17,093 | 1,673,737 | ---------- | ---------- |
| Sioux | 548 | 48,860 | 19,297 | 1,789,559 | ---------- | ---------- |
| Story | 779 | 104,541 | 18,313 | 1,845,240 | ---------- | ---------- |
| Tama | 637 | 62,679 | 19,902 | 1,918,834 | 18 | 2,720 |
| Taylor | 1,293 | 128,357 | 16,587 | 1,487,405 | ---------- | ---------- |
| Union | 859 | 76,446 | 12,157 | 978,132 | ---------- | ---------- |
| Van Buren | 713 | 69,084 | 12,227 | 1,075,873 | ---------- | ---------- |
| Wapello | 624 | 59,715 | 10,488 | 878,286 | ---------- | ---------- |
| Warren | 731 | 64,968 | 16,108 | 1,330,095 | ---------- | ---------- |
| Washington | 979 | 116,724 | 16,907 | 1,512,598 | ---------- | ---------- |
| Wayne | 1,323 | 124,854 | 15,301 | 1,240,085 | ---------- | ---------- |
| Webster | 664 | 74,671 | 17,697 | 1,736,472 | ---------- | ---------- |
| Winnebago | 157 | 14,971 | 10,568 | 948,751 | 5 | 55 |
| Winneshiek | 106 | 10,333 | 17,153 | 1,501,153 | 1 | 180 |
| Woodbury | 1,260 | 150,022 | 19,900 | 1,902,071 | ---------- | ---------- |
| Worth | 124 | 12,641 | 8,967 | 809,600 | 2 | 40 |
| Wright | 447 | 51,249 | 15,040 | 1,511,130 | 2 | 32 |

# TABLE NO. 37—CATTLE.

## Number and Value of Cattle, According to Age Classes, by Counties.

### PART I.

| Counties | Calves Under One Year | | Steers One and Under Two | | Steers Two and Under Three | |
|---|---|---|---|---|---|---|
| | Number | Value | Number | Value | Number | Value |
| The State | *1,300,682* | *$21,977,654* | *481,587* | *$16,016,988* | *323,307* | *$16,902,366* |
| Adair | 16,703 | 331,620 | 5,520 | 199,606 | 3,615 | 190,593 |
| Adams | 11,362 | 235,552 | 4,041 | 132,767 | 1,863 | 102,973 |
| Allamakee | 16,312 | 234,505 | 6,591 | 185,182 | 2,385 | 95,800 |
| Appanoose | 8,407 | 184,010 | 3,219 | 128,648 | 2,056 | 136,313 |
| Audubon | 15,860 | 298,474 | 5,310 | 207,049 | 2,845 | 156,521 |
| Benton | 17,882 | 300,296 | 8,284 | 254,517 | 5,321 | 262,661 |
| Black Hawk | 13,494 | 199,699 | 5,238 | 180,297 | 3,049 | 144,534 |
| Boone | 13,077 | 212,592 | 4,201 | 138,944 | 1,915 | 105,993 |
| Bremer | 9,782 | 117,502 | 2,318 | 59,296 | 1,097 | 43,215 |
| Buchanan | 14,402 | 234,677 | 4,985 | 150,124 | 3,808 | 175,932 |
| Buena Vista | 14,076 | 183,968 | 5,344 | 143,529 | 2,920 | 124,714 |
| Butler | 15,457 | 183,707 | 5,311 | 142,147 | 2,420 | 90,024 |
| Calhoun | 10,007 | 153,134 | 3,097 | 102,369 | 1,395 | 73,210 |
| Carroll | 14,946 | 213,570 | 4,629 | 139,108 | 1,769 | 74,833 |
| Cass | 15,308 | 335,404 | 4,757 | 173,896 | 3,844 | 204,220 |
| Cedar | 16,486 | 297,143 | 7,912 | 292,348 | 5,945 | 374,330 |
| Cerro Gordo | 14,711 | 189,837 | 5,925 | 163,397 | 4,515 | 244,085 |
| Cherokee | 14,038 | 241,591 | 6,022 | 209,686 | 6,190 | 346,437 |
| Chickasaw | 14,025 | 163,391 | 4,417 | 113,968 | 2,304 | 91,271 |
| Clarke | 8,319 | 181,913 | 2,736 | 95,823 | 1,763 | 78,629 |
| Clay | 13,871 | 227,573 | 5,932 | 195,671 | 4,326 | 234,126 |
| Clayton | 18,118 | 255,325 | 4,724 | 124,769 | 1,685 | 61,353 |
| Clinton | 17,722 | 243,719 | 8,861 | 234,969 | 9,664 | 384,565 |
| Crawford | 20,891 | 341,448 | 8,331 | 310,413 | 7,220 | 408,309 |
| Dallas | 12,871 | 225,498 | 5,250 | 214,523 | 5,627 | 370,054 |
| Davis | 8,484 | 175,889 | 2,583 | 83,674 | 2,636 | 132,186 |
| Decatur | 9,969 | 220,077 | 3,238 | 115,399 | 1,970 | 96,487 |
| Delaware | 14,422 | 225,769 | 3,946 | 131,498 | 1,804 | 95,364 |
| Des Moines | 6,699 | 132,549 | 1,952 | 69,015 | 1,791 | 96,982 |
| Dickinson | 7,961 | 117,345 | 2,824 | 87,751 | 1,620 | 72,472 |
| Dubuque | 13,546 | 337,434 | 4,218 | 131,754 | 2,675 | 149,596 |
| Emmet | 8,616 | 114,080 | 3,235 | 89,431 | 1,887 | 88,544 |
| Fayette | 20,362 | 300,629 | 6,503 | 198,687 | 3,779 | 159,910 |
| Floyd | 12,560 | 158,478 | 6,163 | 152,809 | 4,347 | 179,239 |
| Franklin | 15,419 | 224,318 | 6,588 | 196,259 | 4,393 | 224,429 |
| Fremont | 7,273 | 142,029 | 4,659 | 179,143 | 3,423 | 174,084 |
| Greene | 12,454 | 232,718 | 3,691 | 135,613 | 2,232 | 120,305 |
| Grundy | 13,202 | 182,116 | 5,956 | 176,170 | 4,389 | 240,062 |
| Guthrie | 15,196 | 296,337 | 5,492 | 194,087 | 2,822 | 181,017 |
| Hamilton | 11,982 | 181,706 | 4,637 | 142,361 | 2,611 | 126,258 |
| Hancock | 13,378 | 151,781 | 5,093 | 130,898 | 2,746 | 116,076 |
| Hardin | 13,554 | 198,529 | 5,028 | 147,003 | 2,067 | 95,352 |
| Harrison | 11,991 | 195,906 | 4,668 | 180,806 | 4,490 | 248,120 |
| Henry | 8,197 | 188,528 | 3,116 | 122,123 | 2,218 | 150,464 |
| Howard | 13,397 | 185,551 | 4,407 | 131.208 | 2,279 | 95,758 |

| Counties | Calves Under One Year | | Steers One and Under Two | | Steers Two and Under Three | |
|---|---|---|---|---|---|---|
| | Number | Value | Number | Value | Number | Value |
| Humboldt | 10,809 | 170,483 | 5,208 | 161,340 | 3,160 | 164,140 |
| Ida | 12,227 | 238,571 | 5,330 | 212,780 | 5,387 | 345,873 |
| Iowa | 15,752 | 241,330 | 5,557 | 172,982 | 3,908 | 178,740 |
| Jackson | 16,499 | 274,008 | 6,964 | 240,483 | 5,859 | 268,406 |
| Jasper | 17,243 | 313,670 | 7,288 | 272,408 | 5,439 | 315,062 |
| Jefferson | 8,286 | 158,431 | 3,754 | 132,976 | 2,012 | 104,438 |
| Johnson | 14,359 | 269,425 | 5,247 | 187,124 | 3,428 | 180,786 |
| Jones | 16,642 | 293,165 | 7,228 | 241,522 | 5,370 | 290,940 |
| Keokuk | 13,370 | 292,447 | 4,184 | 171,520 | 2,978 | 184,817 |
| Kossuth | 20,264 | 246,952 | 7,900 | 218,761 | 5,298 | 230,454 |
| Lee | 7,880 | 123,644 | 2,326 | 71,882 | 1,135 | 51,392 |
| Linn | 15,627 | 265,118 | 6,135 | 202,252 | 3,751 | 204,447 |
| Louisa | 6,685 | 137,622 | 2,818 | 111,989 | 1,818 | 100,684 |
| Lucas | 9,173 | 192,573 | 2,715 | 98,773 | 1,621 | 89,505 |
| Lyon | 13,549 | 179,029 | 3,830 | 109,461 | 1,525 | 63,798 |
| Madison | 14,538 | 294,956 | 5,981 | 221,637 | 4,142 | 239,212 |
| Mahaska | 12,747 | 254,014 | 4,356 | 171,675 | 1,966 | 115,908 |
| Marion | 12,018 | 226,757 | 4,099 | 139,817 | 3,045 | 154,517 |
| Marshall | 14,387 | 250,080 | 5,689 | 209,341 | 4,184 | 243,955 |
| Mills | 7,663 | 142,348 | 3,343 | 117,443 | 2,661 | 146,637 |
| Mitchell | 13,011 | 169,398 | 5,338 | 137,748 | 5,922 | 254,037 |
| Monona | 10,838 | 155,110 | 3,779 | 130,878 | 2,856 | 133,917 |
| Monroe | 8,388 | 206,771 | 2,446 | 94,350 | 1,782 | 96,526 |
| Montgomery | 10,708 | 224,016 | 5,425 | 244,784 | 4,205 | 295,890 |
| Muscatine | 8,922 | 141,172 | 3,175 | 101,734 | 2,965 | 151,221 |
| O'Brien | 15,016 | 238,278 | 4,770 | 161,409 | 3,071 | 145,754 |
| Osceola | 8,019 | 103,972 | 2,472 | 69,414 | 1,375 | 54,191 |
| Page | 13,463 | 268,326 | 6,398 | 243,319 | 3,706 | 219,663 |
| Palo Alto | 12,253 | 162,310 | 3,736 | 109,425 | 2,026 | 83,654 |
| Plymouth | 18,979 | 309,549 | 6,519 | 215,476 | 3,983 | 223,386 |
| Pocahontas | 11,242 | 171,498 | 4,404 | 142,172 | 2,268 | 107,440 |
| Polk | 9,676 | 153,523 | 4,391 | 121,721 | 2,976 | 148,491 |
| Pottawattamie | 20,705 | 388,390 | 9,153 | 347,732 | 9,255 | 572,059 |
| Poweshiek | 16,430 | 288,640 | 5,884 | 226,484 | 6,203 | 361,564 |
| Ringgold | 11,798 | 231,678 | 4,185 | 141,239 | 2,095 | 108,446 |
| Sac | 15,561 | 266,497 | 5,344 | 194,565 | 3,329 | 172,748 |
| Scott | 10,732 | 152,702 | 3,249 | 87,419 | 2,748 | 115,730 |
| Shelby | 19,285 | 420,144 | 6,478 | 248,185 | 3,173 | 182,038 |
| Sioux | 20,816 | 316,712 | 6,176 | 164,666 | 2,699 | 118,485 |
| Story | 10,606 | 177,621 | 4,524 | 142,000 | 2,877 | 153,495 |
| Tama | 20,168 | 344,724 | 9,377 | 346,225 | 6,872 | 409,517 |
| Taylor | 12,457 | 259,037 | 4,057 | 156,820 | 2,417 | 140,608 |
| Union | 10,428 | 212,856 | 2,970 | 115,687 | 2,168 | 113,644 |
| Van Buren | 8,760 | 208,779 | 2,645 | 105,469 | 1,594 | 90,861 |
| Wapello | 7,963 | 153,161 | 1,959 | 70,855 | 955 | 49,164 |
| Warren | 11,640 | 224,100 | 4,139 | 148,800 | 2,472 | 133,245 |
| Washington | 12,371 | 238,535 | 4,667 | 202,282 | 4,245 | 273,154 |
| Wayne | 12,166 | 280,600 | 3,299 | 129,445 | 2,334 | 124,546 |
| Webster | 12,564 | 163,480 | 4,179 | 115,791 | 1,782 | 77,503 |
| Winnebago | 11,725 | 154,574 | 3,676 | 99,381 | 1,438 | 59,098 |
| Winneshiek | 19,881 | 243,635 | 6,793 | 173,310 | 2,632 | 109,288 |
| Woodbury | 14,947 | 276,479 | 6,033 | 224,353 | 4,850 | 273,732 |
| Worth | 10,896 | 123,887 | 4,279 | 100,993 | 2,549 | 103,400 |
| Wright | 11,740 | 179,945 | 4,769 | 147,971 | 3,028 | 154,754 |

## PART II.

| Table No. 37 Counties | Steers Three and Over | | Bulls One and Over | | Heifers One and Under Two | |
|---|---|---|---|---|---|---|
| | Number | Value | Number | Value | Number | Value |
| The State | *36,827* | *$2,379,380* | *88,426* | *$4,701,944* | *458,811* | *$12,986,972* |
| Adair | 340 | 23,488 | 986 | 49,650 | 5,550 | 158,845 |
| Adams | 239 | 20,968 | 597 | 36,396 | 3,649 | 125,494 |
| Allamakee | 142 | 6,329 | 977 | 50,173 | 6,274 | 200,268 |
| Appanoose | 522 | 37,920 | 432 | 19,345 | 2,921 | 89,265 |
| Audubon | 29 | 2,520 | 1,002 | 59,724 | 4,945 | 173,778 |
| Benton | 922 | 57,232 | 1,098 | 59,351 | 7,035 | 187,193 |
| Black Hawk | 406 | 25,099 | 1,133 | 75,272 | 6,386 | 180,702 |
| Boone | 212 | 12,566 | 838 | 45,039 | 4,412 | 124,498 |
| Bremer | 253 | 12,182 | 1,096 | 43,402 | 5,512 | 126,425 |
| Buchanan | 567 | 35,439 | 1,074 | 49,830 | 5,329 | 143,240 |
| Buena Vista | 365 | 18,362 | 1,031 | 51,661 | 5,196 | 121,484 |
| Butler | 329 | 17,226 | 1,184 | 49,407 | 5,657 | 130,289 |
| Calhoun | 98 | 7,530 | 772 | 39,650 | 3,256 | 93,088 |
| Carroll | 272 | 23,859 | 1,045 | 55,445 | 5,389 | 138,689 |
| Cass | 135 | 8,763 | 976 | 58,058 | 4,662 | 157,089 |
| Cedar | 562 | 41,826 | 1,131 | 72,026 | 5,708 | 174,863 |
| Cerro Gordo | 579 | 41,258 | 1,012 | 54,507 | 5,640 | 128,646 |
| Cherokee | 461 | 36,645 | 942 | 56,050 | 4,849 | 136,159 |
| Chickasaw | 289 | 14,941 | 1,167 | 62,142 | 5,733 | 123,367 |
| Clarke | 199 | 13,895 | 562 | 26,185 | 2,743 | 86,662 |
| Clay | 355 | 25,715 | 877 | 51,623 | 5,243 | 144,995 |
| Clayton | 238 | 10,625 | 1,517 | 71,319 | 6,860 | 177,006 |
| Clinton | 959 | 51,110 | 1,449 | 65,781 | 6,516 | 151,901 |
| Crawford | 394 | 23,929 | 1,361 | 91,975 | 7,007 | 212,823 |
| Dallas | 392 | 34,285 | 689 | 40,390 | 3,680 | 118,061 |
| Davis | 190 | 11,756 | 435 | 19,322 | 2,844 | 85,278 |
| Decatur | 240 | 23,532 | 499 | 27,892 | 2,943 | 93,087 |
| Delaware | 230 | 15,108 | 1,177 | 58,943 | 5,972 | 164,420 |
| Des Moines | 122 | 7,040 | 390 | 17,672 | 2,420 | 66,320 |
| Dickinson | 267 | 19,585 | 496 | 27,956 | 2,797 | 74,089 |
| Dubuque | 656 | 48,110 | 1,134 | 55,417 | 5,497 | 152,636 |
| Emmet | 95 | 4,850 | 603 | 28,327 | 2,675 | 64,140 |
| Fayette | 388 | 21,990 | 1,429 | 70,238 | 7,918 | 211,170 |
| Floyd | 170 | 7,963 | 1,141 | 46,121 | 4,528 | 92,602 |
| Franklin | 518 | 30,502 | 1,085 | 58,937 | 5,797 | 147,042 |
| Fremont | 288 | 20,024 | 417 | 21,170 | 2,471 | 70,459 |
| Greene | 114 | 7,150 | 750 | 45,640 | 4,014 | 132,101 |
| Grundy | 353 | 18,545 | 991 | 48,039 | 4,725 | 117,363 |
| Guthrie | 307 | 19,495 | 858 | 55,175 | 5,072 | 153,440 |
| Hamilton | 182 | 12,150 | 962 | 60,125 | 4,264 | 117,575 |
| Hancock | 145 | 8,645 | 1,608 | 62,185 | 4,619 | 103,324 |
| Hardin | 233 | 14,468 | 1,028 | 49,917 | 4,965 | 123,188 |
| Harrison | 428 | 36,380 | 793 | 41,504 | 4,550 | 158,404 |
| Henry | 143 | 11,176 | 411 | 23,532 | 2,635 | 78,773 |
| Howard | 295 | 14,309 | 907 | 45,557 | 5,115 | 134,282 |
| Humboldt | 423 | 31,223 | 710 | 38,208 | 3,778 | 124,874 |
| Ida | 320 | 24,785 | 788 | 56,557 | 4,423 | 147,752 |
| Iowa | 809 | 46,658 | 1,024 | 52,449 | 5,346 | 136,122 |
| Jackson | 977 | 74,388 | 947 | 47,482 | 5,568 | 140,643 |
| Jasper | 641 | 41,515 | 989 | 52,063 | 5,407 | 168,562 |
| Jefferson | 178 | 11,028 | 592 | 31,281 | 2,963 | 92,195 |
| Johnson | 525 | 31,128 | 973 | 57,616 | 4,796 | 142,894 |
| Jones | 1,144 | 70,581 | 1,006 | 55,740 | 5,958 | 166,974 |
| Keokuk | 515 | 36,786 | 767 | 41,976 | 4,299 | 145,190 |
| Kossuth | 583 | 27,663 | 1,539 | 73,016 | 7,719 | 190,976 |

| Counties | Steers Three and Over | | Bulls One and Over | | Heifers One and Under Two | |
|---|---|---|---|---|---|---|
| | Number | Value | Number | Value | Number | Value |
| Lee | 38 | 1,806 | 449 | 19,278 | 2,815 | 72,741 |
| Linn | 790 | 60,189 | 1,189 | 60,680 | 5,683 | 163,384 |
| Louisa | 178 | 15,155 | 348 | 18,318 | 1,712 | 54,103 |
| Lucas | 62 | 3,482 | 518 | 27,705 | 2,589 | 82,661 |
| Lyon | 60 | 3,158 | 1,010 | 50,576 | 4,799 | 119,304 |
| Madison | 581 | 46,210 | 687 | 40,953 | 4,071 | 132,266 |
| Mahaska | 155 | 11,873 | 685 | 36,693 | 3,939 | 135,494 |
| Marion | 630 | 37,004 | 592 | 31,231 | 3,437 | 107,458 |
| Marshall | 406 | 21,615 | 964 | 61,615 | 4,893 | 150,453 |
| Mills | 483 | 38,205 | 478 | 27,815 | 2,729 | 77,977 |
| Mitchell | 610 | 28,119 | 906 | 45,372 | 5,191 | 114,758 |
| Monona | 1,282 | 54,011 | 644 | 31,211 | 3,492 | 89,687 |
| Monroe | 92 | 6,138 | 382 | 18,697 | 2,526 | 77,553 |
| Montgomery | 102 | 7,980 | 654 | 39,390 | 3,529 | 125,567 |
| Muscatine | 867 | 52,060 | 631 | 32,022 | 3,011 | 78,038 |
| O'Brien | 334 | 15,453 | 1,003 | 56,923 | 5,787 | 179,260 |
| Osceola | 96 | 6,605 | 656 | 34,271 | 3,138 | 76,189 |
| Page | 354 | 25,361 | 795 | 52,916 | 4,033 | 127,848 |
| Palo Alto | 407 | 17,625 | 1,068 | 40,295 | 4,497 | 112,155 |
| Plymouth | 192 | 13,578 | 1,307 | 77,873 | 7,265 | 207,362 |
| Pocahontas | 167 | 9,450 | 812 | 37,679 | 3,621 | 98,975 |
| Polk | 443 | 25,191 | 575 | 27,565 | 3,887 | 120,807 |
| Pottawattamie | 941 | 69,240 | 1,324 | 75,985 | 7,783 | 244,344 |
| Poweshiek | 1,065 | 82,140 | 1,007 | 58,730 | 6,194 | 206,215 |
| Ringgold | 321 | 26,895 | 605 | 33,167 | 3,727 | 114,973 |
| Sac | 72 | 4,165 | 1,134 | 78,327 | 5,311 | 167,061 |
| Scott | 320 | 17,080 | 1,489 | 65,505 | 4,999 | 129,478 |
| Shelby | 211 | 16,879 | 1,227 | 88,318 | 6,237 | 220,602 |
| Sioux | 299 | 15,105 | 1,405 | 75,212 | 6,801 | 177,541 |
| Story | 322 | 21,640 | 844 | 44,537 | 3,778 | 101,194 |
| Tama | 474 | 38,306 | 1,401 | 87,636 | 7,445 | 209,377 |
| Taylor | 243 | 19,200 | 657 | 38,472 | 3,964 | 133,153 |
| Union | 489 | 29,267 | 596 | 30,681 | 3,121 | 97,341 |
| Van Buren | 74 | 5,049 | 456 | 23,532 | 2,511 | 82,872 |
| Wapello | 241 | 13,631 | 451 | 21,186 | 2,732 | 82,027 |
| Warren | 255 | 15,934 | 661 | 30,408 | 3,719 | 114,466 |
| Washington | 713 | 51,672 | 702 | 41,577 | 3,718 | 130,274 |
| Wayne | 381 | 26,508 | 641 | 30,251 | 3,718 | 123,519 |
| Webster | 220 | 14,925 | 1,018 | 47,708 | 4,437 | 108,117 |
| Winnebago | 88 | 4,260 | 894 | 41,882 | 4,149 | 98,465 |
| Winneshiek | 210 | 9,899 | 1,445 | 70,936 | 7,390 | 165,855 |
| Woodbury | 120 | 8,772 | 953 | 57,223 | 5,484 | 167,984 |
| Worth | 387 | 19,523 | 879 | 38,561 | 4,324 | 93,171 |
| Wright | 314 | 16,801 | 887 | 47,979 | 4,295 | 114,179 |

## PART III.

| Table No. 37 Counties | Milk Cows Two and Over | | Cows Not Milk | | Total Cattle | |
|---|---|---|---|---|---|---|
| | Number | Value | Number | Value | Number | Value |
| The State | *1,099,680* | *$48,416,139* | *899,636* | *$17,597,894* | *4,188,956* | *$140,978,781* |
| Adair | 10,160 | $ 417,327 | 7,335 | $ 296,787 | 50,209 | $ 1,667,916 |
| Adams | 6,068 | 284,158 | 5,787 | 271,828 | 33,607 | 1,210,136 |
| Allamakee | 14,735 | 604,686 | 2,389 | 86,453 | 49,805 | 1,463,396 |
| Appanoose | 7,444 | 334,537 | 2,009 | 106,978 | 27,010 | 1,037,016 |
| Audubon | 10,513 | 540,972 | 5,007 | 247,734 | 45,511 | 1,686,772 |
| Benton | 12,885 | 524,355 | 7,989 | 309,541 | 61,416 | 1,955,146 |
| Black Hawk | 16,008 | 647,248 | 3,298 | 149,860 | 49,012 | 1,602,711 |
| Boone | 12,448 | 553,657 | 2,541 | 115,146 | 39,644 | 1,308,435 |
| Bremer | 20,969 | 850,313 | 1,486 | 55,746 | 42.513 | 1,308,081 |
| Buchanan | 15,751 | 626,924 | 1,927 | 77,452 | 47,843 | 1,493,618 |
| Buena Vista | 11,376 | 453,973 | 3,989 | 153,209 | 44,297 | 1,250,920 |
| Butler | 14,439 | 550,972 | 3,867 | 144,525 | 48,664 | 1,308,296 |
| Calhoun | 8,914 | 445,749 | 2,215 | 104,500 | 29,754 | 1,019,230 |
| Carroll | 11,839 | 517,223 | 5,346 | 222,219 | 45,235 | 1,384,946 |
| Cass | 8,688 | 451,598 | 6,559 | 314,335 | 44,929 | 1,703,363 |
| Cedar | 10,993 | 500,057 | 7,736 | 346,308 | 56,473 | 2,098,901 |
| Cerro Gordo | 14,249 | 595,000 | 3,084 | 125,807 | 49,715 | 1,542,537 |
| Cherokee | 8,215 | 387,931 | 6,899 | 300,782 | 47,616 | 1,715,281 |
| Chickasaw | 17,074 | 731,941 | 1,956 | 79,671 | 46,965 | 1,380,692 |
| Clarke | 6,153 | 266,293 | 2,923 | 128,085 | 25,398 | 877,485 |
| Clay | 10,835 | 495,619 | 3,914 | 167,774 | 45,353 | 1,543,096 |
| Clayton | 23,591 | 1,036,575 | 2,840 | 113,483 | 59,573 | 1,850,455 |
| Clinton | 16,858 | 606,007 | 4,263 | 160,153 | 66,292 | 1,898,195 |
| Crawford | 12,652 | 605,283 | 7,992 | 362,113 | 65,848 | 2,356,293 |
| Dallas | 8,940 | 458,808 | 3,965 | 186,630 | 41,414 | 1,648,269 |
| Davis | 8,126 | 348,095 | 2,181 | 97,166 | 27,479 | 953,366 |
| Decatur | 7,405 | 329,501 | 3,775 | 167,432 | 30,039 | 1,073,407 |
| Delaware | 20,073 | 852,786 | 1,767 | 75,594 | 49,391 | 1,619,482 |
| Des Moines | 6,827 | 270,886 | 1,984 | 78,338 | 22,185 | 738,802 |
| Dickinson | 6,325 | 268,725 | 2,121 | 96,075 | 24,431 | 763,998 |
| Dubuque | 17,170 | 769,675 | 3,074 | 113,342 | 47,970 | 1,757,964 |
| Emmet | 7,231 | 312,144 | 1,757 | 74,133 | 26,099 | 775,649 |
| Fayette | 24,668 | 1,108,744 | 2,203 | 93,279 | 67,250 | 2,164,647 |
| Floyd | 11,397 | 425,629 | 2,633 | 96,608 | 42,939 | 1,159,449 |
| Franklin | 14,791 | 573,435 | 3,154 | 126,933 | 51,745 | 1,581,855 |
| Fremont | 5,531 | 265,519 | 3,031 | 124,094 | 27,093 | 996,522 |
| Greene | 8,511 | 431,744 | 4,559 | 222,353 | 36,325 | 1,327,624 |
| Grundy | 11,875 | 471,779 | 3,071 | 130,305 | 44,562 | 1,384,379 |
| Guthrie | 10,914 | 512,255 | 5,565 | 249,673 | 46,226 | 1,661,479 |
| Hamilton | 10,964 | 504,130 | 2,400 | 101,577 | 38,002 | 1,245,882 |
| Hancock | 12,593 | 491,220 | 2,457 | 89,806 | 42,639 | 1,153,935 |
| Hardin | 11,623 | 510,726 | 3,562 | 142,883 | 42,060 | 1,282,066 |
| Harrison | 10,236 | 501,233 | 3,835 | 169,038 | 40,991 | 1,531,391 |
| Henry | 5,521 | 274,995 | 2,987 | 141,256 | 25,228 | 990,847 |
| Howard | 14,462 | 610,151 | 1,880 | 82,430 | 42,742 | 1,299,246 |
| Humboldt | 9,644 | 429,038 | 1,917 | 80,131 | 35,649 | 1,199,432 |
| Ida | 6,249 | 328,865 | 5,995 | 284,448 | 40,719 | 1,639,631 |
| Iowa | 9,782 | 392,781 | 8,579 | 352,379 | 50,757 | 1,573,436 |
| Jackson | 15,118 | 559,105 | 4,125 | 180,440 | 56,057 | 1,784,950 |
| Jasper | 10,948 | 505,283 | 7,083 | 306,200 | 55,033 | 1,974,758 |
| Jefferson | 6,433 | 302,115 | 1,983 | 90,395 | 26,201 | 922,859 |
| Johnson | 7,966 | 354,974 | 10,124 | 442,836 | 47,418 | 1,666,783 |
| Jones | 16,807 | 752,037 | 2,594 | 115,569 | 56,749 | 1,986,528 |
| Keokuk | 9,279 | 442,252 | 5,972 | 282,854 | 41,364 | 1,597,842 |
| Kossuth | 20,318 | 813,610 | 3,198 | 129,632 | 66,819 | 1,931,064 |

| Counties | Milk Cows Two and Over | | Cows Not Milk | | Total Cattle | |
|---|---|---|---|---|---|---|
| | Number | Value | Number | Value | Number | Value |
| Lee | 8,521 | 354,776 | 1,814 | 77,033 | 24,978 | 772,552 |
| Linn | 17,029 | 711,029 | 3,983 | 188,904 | 54,187 | 1,856,003 |
| Louisa | 4,974 | 235,658 | 2,539 | 114,151 | 21,072 | 787,680 |
| Lucas | 6,441 | 286,607 | 3,280 | 151,618 | 26,399 | 932,924 |
| Lyon | 10,867 | 462,562 | 4,373 | 175,026 | 40,013 | 1,162,914 |
| Madison | 8,203 | 391,745 | 6,178 | 285,549 | 44,381 | 1,652,528 |
| Mahaska | 10,301 | 522,326 | 3,264 | 156,492 | 37,413 | 1,404,475 |
| Marion | 8,901 | 421,994 | 3,522 | 151,995 | 36,244 | 1,270,773 |
| Marshall | 10,844 | 555,430 | 4,626 | 210,202 | 45,993 | 1,702,691 |
| Mills | 4,725 | 221,030 | 3,696 | 163,512 | 25,778 | 934,967 |
| Mitchell | 11,658 | 476,005 | 3,089 | 117,630 | 45,725 | 1,343,067 |
| Monona | 8,803 | 409,836 | 2,873 | 123,291 | 34,567 | 1,127,941 |
| Monroe | 7,209 | 323,236 | 1,304 | 59,573 | 24,129 | 882,844 |
| Montgomery | 6,239 | 336,838 | 4,483 | 226,007 | 35,345 | 1,500,472 |
| Muscatine | 7,859 | 314,136 | 3,404 | 122,614 | 30,834 | 992,997 |
| O'Brien | 11,707 | 533,451 | 4,522 | 210,661 | 46,210 | 1,541,189 |
| Osceola | 7,336 | 328,614 | 3,364 | 149,390 | 26,456 | 822,646 |
| Page | 8,636 | 427,918 | 5,815 | 261,789 | 43,200 | 1,627,140 |
| Palo Alto | 12,200 | 488,226 | 1,556 | 63,993 | 37,743 | 1,077,683 |
| Plymouth | 13,414 | 614,149 | 8,545 | 372,012 | 60,304 | 2,033,385 |
| Pocahontas | 9,614 | 408,786 | 2,917 | 123,039 | 35,045 | 1,099,039 |
| Polk | 10,613 | 538,939 | 2,594 | 110,877 | 35,155 | 1,247,114 |
| Pottawattamie | 13,954 | 684,519 | 10,018 | 464,939 | 73,133 | 2,847,208 |
| Poweshiek | 10,061 | 481,151 | 6,215 | 292,133 | 53,059 | 1,997,057 |
| Ringgold | 8,425 | 374,178 | 3,424 | 163,189 | 34,580 | 1,193,765 |
| Sac | 9,362 | 464,436 | 7,761 | 385,260 | 47,874 | 1,733,059 |
| Scott | 14,846 | 609,138 | 2,016 | 91,171 | 40,399 | 1,268,223 |
| Shelby | 9,416 | 525,124 | 11,109 | 564,063 | 57,136 | 2,265,353 |
| Sioux | 16,888 | 772,579 | 5,439 | 238,281 | 60,523 | 1,878,581 |
| Story | 10,509 | 461,862 | 2,241 | 98,111 | 35,701 | 1,200,460 |
| Tama | 12,766 | 585,937 | 8,867 | 376,682 | 67,370 | 2,398,404 |
| Taylor | 8,845 | 416,650 | 4,275 | 189,692 | 36,915 | 1,353,632 |
| Union | 6,833 | 300,300 | 4,529 | 195,170 | 31,134 | 1,094,886 |
| Van Buren | 7,126 | 337,365 | 2,352 | 108,437 | 25,518 | 962,355 |
| Wapello | 7,329 | 342,842 | 1,980 | 94,946 | 23,610 | 827,862 |
| Warren | 9,125 | 385,076 | 3,562 | 157,535 | 35,573 | 1,209,564 |
| Washington | 8,070 | 393,231 | 5,690 | 278,045 | 40,176 | 1,658,770 |
| Wayne | 8,545 | 398,635 | 4,049 | 182,729 | 35,183 | 1,296,233 |
| Webster | 12,419 | 524,894 | 2,801 | 113,903 | 39,420 | 1,171,321 |
| Winnebago | 12,841 | 504,508 | 1,619 | 59,084 | 36,430 | 1,021,252 |
| Winneshiek | 21,129 | 792,501 | 3,423 | 122,586 | 62,903 | 1,688,010 |
| Woodbury | 11,303 | 577,312 | 5,355 | 265,483 | 49,045 | 1,851,338 |
| Worth | 12,694 | 473,648 | 1,441 | 46,538 | 37,449 | 999,721 |
| Wright | 10,516 | 446,324 | 2,847 | 130,241 | 38,396 | 1,238,194 |

# TABLE NO. 38—SWINE.

## Number and Value of Swine, According to Age Classes, by Counties.

| Counties | Swine Under 6 Months | | Swine 6 Months and Over | | Total Swine | |
|---|---|---|---|---|---|---|
| | Number | Value | Number | Value | Number | Value |
| The State | *2,026,913* | *$10,062,960* | *4,656,563* | *$46,957,027* | *6,683,476* | *$ 57,019,987* |
| Adair | 25,846 | 105,194 | 57,384 | 509,542 | 83,230 | 614,736 |
| Adams | 20,807 | 86,163 | 37,445 | 353,639 | 58,252 | 439,802 |
| Allamakee | 14,167 | 71,675 | 59,552 | 417,167 | 73,719 | 488,842 |
| Appanoose | 16,230 | 75,707 | 11,754 | 129,455 | 27,984 | 205,162 |
| Audubon | 16,017 | 72,552 | 47,653 | 483,521 | 63,670 | 556,073 |
| Benton | 19,790 | 97,047 | 80,851 | 719,440 | 100,641 | 816,487 |
| Black Hawk | 21,783 | 109,701 | 56,166 | 587,253 | 77,949 | 696,954 |
| Boone | 16,388 | 88,290 | 45,726 | 451,202 | 62,114 | 539,492 |
| Bremer | 17,824 | 83,942 | 47,189 | 433,654 | 65,013 | 517,596 |
| Buchanan | 29,643 | 145,781 | 45,534 | 451,593 | 75,177 | 597,374 |
| Buena Vista | 17,393 | 97,052 | 57,090 | 512,662 | 74,483 | 609,714 |
| Butler | 19,178 | 98,295 | 36,978 | 337,729 | 56,156 | 436,024 |
| Calhoun | 11,962 | 74,499 | 29,350 | 330,906 | 41,312 | 405,405 |
| Carroll | 14,796 | 71,247 | 49,658 | 472,965 | 64,454 | 544,212 |
| Cass | 23,657 | 111,264 | 61,785 | 623,209 | 85,442 | 734,473 |
| Cedar | 36,801 | 158,659 | 89,287 | 884,070 | 126,088 | 1,042,729 |
| Cerro Gordo | 17,015 | 88,829 | 43,908 | 435,617 | 60,923 | 524,446 |
| Cherokee | 20,528 | 85,025 | 75,015 | 712,310 | 95,543 | 797,335 |
| Chickasaw | 21,907 | 111,327 | 29,805 | 307,439 | 51,712 | 418,766 |
| Clarke | 18,877 | 77,820 | 19,190 | 188,054 | 38,067 | 265,874 |
| Clay | 15,894 | 93,277 | 47,933 | 514,871 | 63,827 | 608,148 |
| Clayton | 23,898 | 160,050 | 66,583 | 789,517 | 90,481 | 949,567 |
| Clinton | 17,816 | 116,682 | 80,813 | 673,707 | 98,629 | 790,389 |
| Crawford | 27,599 | 137,672 | 93,073 | 881,198 | 120,672 | 1,018,870 |
| Dallas | 23,127 | 111,317 | 60,026 | 610,299 | 83,153 | 721,616 |
| Davis | 17,987 | 74,187 | 15,956 | 163,335 | 33,943 | 237,522 |
| Decatur | 25,510 | 126,077 | 20,434 | 230,837 | 45,944 | 356,914 |
| Delaware | 24,185 | 123,499 | 50,444 | 523,950 | 74,629 | 647,449 |
| Des Moines | 18,250 | 82,464 | 28,842 | 294,860 | 47,092 | 377,324 |
| Dickinson | 9,282 | 51,397 | 19,283 | 233,054 | 28,565 | 284,451 |
| Dubuque | 12,301 | 75,573 | 45,913 | 483,654 | 58,214 | 559,227 |
| Emmet | 10,120 | 61,273 | 19,391 | 211,612 | 29,511 | 272,885 |
| Fayette | 27,044 | 144,607 | 53,266 | 581,979 | 80,310 | 726,586 |
| Floyd | 17,402 | 84,657 | 36,947 | 336,216 | 54,349 | 420,873 |
| Franklin | 16,999 | 82,974 | 55,102 | 536,936 | 72,101 | 619,910 |
| Fremont | 15,725 | 83,064 | 32,912 | 333,282 | 48,637 | 416,346 |
| Greene | 16,314 | 88,089 | 36,644 | 380,098 | 52,958 | 468,187 |
| Grundy | 12,896 | 73,189 | 48,118 | 425,428 | 61,014 | 498,617 |
| Guthrie | 30,375 | 142,013 | 51,048 | 509,008 | 81,423 | 651,021 |
| Hamilton | 13,461 | 65,922 | 48,284 | 481,575 | 61,745 | 547,497 |
| Hancock | 15,933 | 107,815 | 29,163 | 289,341 | 45,096 | 397,156 |
| Hardin | 17,491 | 104,646 | 40,284 | 390,678 | 57,775 | 495,324 |
| Harrison | 30,426 | 171,710 | 67,169 | 672,756 | 97,595 | 844,466 |
| Henry | 19,912 | 87,343 | 30,204 | 319,443 | 50,116 | 406,786 |
| Howard | 20,194 | 111,204 | 28,893 | 343,551 | 49,087 | 454,755 |
| Humboldt | 12,865 | 62,768 | 37,430 | 386,900 | 50,295 | 449,668 |
| Ida | 12,107 | 58,907 | 66,414 | 638,082 | 78,521 | 696,989 |
| Iowa | 22,122 | 105,016 | 67,227 | 607,181 | 89,349 | 712,197 |
| Jackson | 11,926 | 73,312 | 46,340 | 462,500 | 58,266 | 535,812 |
| Jasper | 29,629 | 132,474 | 80,942 | 834,509 | 110,571 | 966,983 |

| Counties | Swine Under 6 Months | | Swine 6 Months and Over | | Total Swine | |
|---|---|---|---|---|---|---|
| | Number | Value | Number | Value | Number | Value |
| Jefferson | 24,444 | 119,727 | 24,013 | 271,790 | 48,457 | 391,517 |
| Johnson | 33,886 | 145,002 | 61,010 | 643,288 | 94,896 | 788,290 |
| Jones | 20,901 | 114,836 | 69,441 | 700,152 | 90,342 | 814,988 |
| Keokuk | 38,117 | 158,592 | 54,895 | 625,951 | 93,012 | 784,543 |
| Kossuth | 26,451 | 126,035 | 53,043 | 509,903 | 79,494 | 635,938 |
| Lee | 20,570 | 80,766 | 15,038 | 159,556 | 35,608 | 240,322 |
| Linn | 34,985 | 156,627 | 57,386 | 572,045 | 92,371 | 728,672 |
| Louisa | 21,844 | 101,361 | 31,558 | 307,840 | 53,402 | 409,201 |
| Lucas | 20,683 | 95,342 | 16,108 | 178,541 | 36,791 | 273,883 |
| Lyon | 14,306 | 80,066 | 42,224 | 408,211 | 56,530 | 488,277 |
| Madison | 34,678 | 197,908 | 48,964 | 508,431 | 83,642 | 706,339 |
| Mahaska | 33,044 | 144,379 | 57,013 | 674,344 | 90,057 | 818,723 |
| Marion | 28,799 | 128,377 | 46,570 | 488,380 | 75,369 | 616,757 |
| Marshall | 22,238 | 113,819 | 56,230 | 634,661 | 78,468 | 748,480 |
| Mills | 14,433 | 83,678 | 35,960 | 399,007 | 50,393 | 482,685 |
| Mitchell | 15,420 | 80,014 | 36,021 | 316,358 | 51,441 | 396,372 |
| Monona | 20,216 | 99,543 | 48,643 | 473,589 | 68,859 | 573,132 |
| Monroe | 14,497 | 68,295 | 11,145 | 119,016 | 25,642 | 187,311 |
| Montgomery | 15,441 | 69,311 | 57,910 | 577,598 | 73,351 | 646,909 |
| Muscatine | 17,144 | 88,272 | 39,449 | 354,285 | 56,593 | 442,557 |
| O'Brien | 16,392 | 96,374 | 45,533 | 494,007 | 61,925 | 590,381 |
| Osceola | 8,047 | 51,490 | 21,155 | 231,058 | 29,202 | 282,548 |
| Page | 24,177 | 123,448 | 56,818 | 628,464 | 80,995 | 751,912 |
| Palo Alto | 15,983 | 86,016 | 25,496 | 266,870 | 41,479 | 352,886 |
| Plymouth | 26,922 | 131,754 | 88,717 | 984,591 | 115,639 | 1,116,345 |
| Pocahontas | 12,949 | 63,600 | 35,713 | 362,533 | 48,662 | 426,133 |
| Polk | 19,513 | 95,481 | 31,622 | 329,022 | 51,135 | 424,503 |
| Pottawattamie | 30,824 | 151,048 | 118,254 | 1,080,829 | 149,078 | 1,231,877 |
| Poweshiek | 23,731 | 105,873 | 69,924 | 720,004 | 93,655 | 825,877 |
| Ringgold | 24,713 | 126,466 | 25,609 | 268,709 | 50,322 | 395,175 |
| Sac | 18,320 | 92,259 | 53,485 | 573,890 | 71,805 | 666,149 |
| Scott | 10,261 | 52,522 | 49,732 | 490,952 | 59,993 | 543,474 |
| Shelby | 19,876 | 98,974 | 82,189 | 895,901 | 102,065 | 994,875 |
| Sioux | 18,951 | 103,182 | 87,701 | 889,389 | 106,652 | 992,571 |
| Story | 21,524 | 129,827 | 36,298 | 389,641 | 57,822 | 519,468 |
| Tama | 19,134 | 101,271 | 85,321 | 830,083 | 104,455 | 931,354 |
| Taylor | 22,477 | 112,408 | 42,713 | 468,086 | 65,190 | 580,494 |
| Union | 19,937 | 83,945 | 27,184 | 254,541 | 47,121 | 338,486 |
| Van Buren | 22,137 | 97,150 | 17,346 | 208,053 | 39,483 | 305,203 |
| Wapello | 18,733 | 84,936 | 21,862 | 238,733 | 40,595 | 323,669 |
| Warren | 26,656 | 107,045 | 35,708 | 349,902 | 62,364 | 456,947 |
| Washington | 35,958 | 162,882 | 58,951 | 641,002 | 94,909 | 803,884 |
| Wayne | 22,516 | 95,592 | 23,149 | 238,925 | 45,665 | 334,517 |
| Webster | 15,408 | 85,429 | 34,784 | 334,083 | 50,192 | 419,512 |
| Winnebago | 11,023 | 60,140 | 27,356 | 268,259 | 38,379 | 328,399 |
| Winneshiek | 24,397 | 128,980 | 64,289 | 677,171 | 88,686 | 806,151 |
| Woodbury | 29,778 | 155,367 | 70,549 | 759,295 | 100,327 | 914,662 |
| Worth | 9,313 | 52,166 | 27,069 | 265,814 | 36,882 | 317,980 |
| Wright | 15,267 | 72,139 | 43,017 | 412,490 | 58,284 | 484,628 |

# TABLE NO. 39.—SHEEP, GOATS AND WOOL.

## Number and Value of Sheep and Goats and Value of Wool, by Counties.

### PART I.

| Counties | Sheep | | | | | |
|---|---|---|---|---|---|---|
| | Lambs Under One Year | | Ewes | | Rams and Wethers | |
| | Number | Value | Number | Value | Number | Value |
| The State | *167,940* | $ *723,189* | *353,684* | *$1,857,344* | *53,450* | $ *286,365* |
| Adair | 1,929 | 8,357 | 5,095 | 27,771 | 281 | 1,838 |
| Adams | 1,200 | 5,739 | 3,767 | 24,230 | 459 | 3,199 |
| Allamakee | 670 | 2,947 | 3,803 | 18,555 | 358 | 1,829 |
| Appanoose | 2,480 | 10,058 | 11,005 | 54,618 | 735 | 3,695 |
| Audubon | 1,012 | 4,616 | 1,642 | 8,643 | 317 | 1,357 |
| Benton | 1,502 | 4,867 | 2,769 | 11,861 | 871 | 3,331 |
| Black Hawk | 519 | 2,449 | 1,742 | 10,397 | 255 | 1,230 |
| Boone | 109 | 520 | 993 | 5,631 | 223 | 1,431 |
| Bremer | 160 | 668 | 915 | 4,490 | 113 | 541 |
| Buchanan | 713 | 3,410 | 3,233 | 17,551 | 394 | 2,189 |
| Buena Vista | 660 | 2,327 | 1,564 | 7,533 | 1,038 | 4,020 |
| Butler | 769 | 4,376 | 2,323 | 12,026 | 80 | 620 |
| Calhoun | 1,818 | 5,122 | 1,180 | 7,077 | 209 | 1,432 |
| Carroll | 136 | 747 | 1,004 | 5,705 | 364 | 2,194 |
| Cass | 2,133 | 7,608 | 4,867 | 21,973 | 505 | 3,016 |
| Cedar | 5,508 | 28,531 | 4,874 | 25,530 | 3,115 | 14,787 |
| Cerro Gordo | 943 | 4,418 | 1,929 | 12,284 | 140 | 718 |
| Cherokee | 1,539 | 6,452 | 857 | 4,981 | 1,669 | 7,256 |
| Chickasaw | 314 | 1,400 | 1,596 | 8,678 | 216 | 1,094 |
| Clarke | 716 | 3,374 | 2,210 | 11,090 | 239 | 1,024 |
| Clay | 921 | 3,527 | 2,047 | 12,561 | 52 | 396 |
| Clayton | 718 | 2,877 | 4,103 | 19,456 | 686 | 3,354 |
| Clinton | 825 | 2,396 | 2,880 | 11,537 | 174 | 947 |
| Crawford | 2,664 | 11,193 | 3,902 | 19,668 | 215 | 785 |
| Dallas | 1,724 | 9,887 | 2,821 | 18,339 | 119 | 766 |
| Davis | 15,372 | 59,792 | 35,541 | 168,162 | 1,710 | 15,895 |
| Decatur | 1,998 | 8,934 | 4,591 | 28,902 | 1,595 | 7,612 |
| Delaware | 2,696 | 10,601 | 2,298 | 12,462 | 238 | 1,153 |
| Des Moines | 145 | 579 | 1,490 | 7,176 | 136 | 711 |
| Dickinson | 580 | 2,211 | 2,205 | 12,075 | 151 | 886 |
| Dubuque | 508 | 2,761 | 2,740 | 16,110 | 134 | 885 |
| Emmet | 201 | 949 | 986 | 6,082 | 194 | 1,068 |
| Fayette | 480 | 2,095 | 2,658 | 14,347 | 211 | 1,101 |
| Floyd | 828 | 3,421 | 3,155 | 15,596 | 667 | 3,061 |
| Franklin | 5,225 | 25,815 | 3,303 | 16,843 | 3,886 | 16,202 |
| Fremont | 38 | 147 | 468 | 2,617 | 148 | 795 |
| Greene | 2,807 | 9,458 | 2,435 | 13,521 | 407 | 1,985 |
| Grundy | 735 | 1,905 | 2,961 | 10,175 | 734 | 2,952 |
| Guthrie | 644 | 2,490 | 2,829 | 13,720 | 250 | 1,696 |
| Hamilton | 320 | 1,634 | 1,443 | 8,167 | 290 | 1,176 |
| Hancock | 253 | 1,321 | 986 | 6,576 | 156 | 1,133 |
| Hardin | 483 | 3,873 | 2,481 | 15,086 | 224 | 2,837 |
| Harrison | 4,141 | 18,040 | 646 | 3,482 | 85 | 522 |
| Henry | 4,488 | 19,730 | 8,715 | 42,282 | 1,537 | 8,555 |
| Howard | 545 | 2,124 | 2,739 | 14,517 | 194 | 1,336 |

| Counties | Sheep | | | | | |
|---|---|---|---|---|---|---|
| | Lambs Under One Year | | Ewes | | Rams and Wethers | |
| | Number | Value | Number | Value | Number | Value |
| Humboldt | 226 | 1,111 | 855 | 5,330 | 152 | 912 |
| Ida | 1,080 | 6,470 | 293 | 1,720 | 96 | 432 |
| Iowa | 667 | 3,086 | 2,478 | 10,460 | 732 | 3,630 |
| Jackson | 689 | 2,350 | 2,316 | 10,484 | 706 | 2,991 |
| Jasper | 1,640 | 8,551 | 3,857 | 20,800 | 311 | 2,005 |
| Jefferson | 2,369 | 9,156 | 6,728 | 38,381 | 218 | 1,813 |
| Johnson | 1,161 | 5,560 | 4,302 | 22,924 | 693 | 4,131 |
| Jones | 413 | 2,083 | 2,123 | 12,333 | 738 | 3,983 |
| Keokuk | 2,772 | 11,781 | 3,932 | 20,370 | 534 | 2,363 |
| Kossuth | 690 | 3,821 | 3,110 | 15,347 | 274 | 1,386 |
| Lee | 3,618 | 11,763 | 15,298 | 63,975 | 1,182 | 6,370 |
| Linn | 532 | 2,690 | 4,752 | 23,310 | 1,045 | 5,992 |
| Louisa | 1,055 | 3,489 | 1,328 | 6,522 | 228 | 897 |
| Lucas | 3,311 | 13,843 | 8,265 | 42,347 | 169 | 1,012 |
| Lyon | 252 | 1,026 | 1,729 | 7,142 | 100 | 669 |
| Madison | 3,866 | 19,757 | 5,649 | 33,593 | 216 | 1,747 |
| Mahaska | 4,241 | 25,062 | 8,387 | 47,107 | 1,307 | 7,176 |
| Marion | 7,215 | 28,956 | 6,675 | 33,455 | 4,794 | 26,554 |
| Marshall | 3,606 | 15,614 | 4,479 | 30,408 | 403 | 2,338 |
| Mills | 4,352 | 13,114 | 1,202 | 5,243 | 186 | 807 |
| Mitchell | 495 | 2,021 | 2,299 | 11,245 | 306 | 1,345 |
| Monona | 1,289 | 4,337 | 138 | 722 | 54 | 581 |
| Monroe | 3,865 | 16,450 | 6,021 | 30,510 | 349 | 1,781 |
| Montgomery | 438 | 2,090 | 783 | 4,782 | 95 | 490 |
| Muscatine | 386 | 1,339 | 1,138 | 6,205 | 294 | 1,405 |
| O'Brien | 383 | 2,052 | 1,840 | 11,217 | 374 | 1,793 |
| Osceola | 594 | 2,785 | 1,483 | 9,688 | 221 | 1,200 |
| Page | 1,895 | 9,255 | 2,873 | 16,081 | 896 | 3,967 |
| Palo Alto | 574 | 2,662 | 1,088 | 6,482 | 121 | 791 |
| Plymouth | 282 | 1,384 | 1,939 | 10,503 | 293 | 1,527 |
| Pocahontas | 538 | 2,773 | 799 | 4,326 | 61 | 412 |
| Polk | 1,126 | 4,311 | 1,987 | 11,512 | 204 | 1,160 |
| Pottawattamie | 3,051 | 10,826 | 2,584 | 11,635 | 339 | 1,744 |
| Poweshiek | 1,094 | 5,170 | 3,300 | 18,331 | 201 | 1,392 |
| Ringgold | 1,043 | 5,322 | 4,906 | 31,753 | 410 | 3,562 |
| Sac | 789 | 3,990 | 2,668 | 18,410 | 143 | 942 |
| Scott | 128 | 477 | 813 | 3,590 | 297 | 1,299 |
| Shelby | 1,822 | 12,787 | 5,047 | 20,661 | 758 | 4,312 |
| Sioux | 1,701 | 5,675 | 1,192 | 6,055 | 141 | 1,509 |
| Story | 218 | 1,483 | 721 | 4,863 | 135 | 927 |
| Tama | 474 | 2,759 | 3,447 | 21,686 | 434 | 2,206 |
| Taylor | 2,025 | 9,896 | 6,818 | 45,840 | 902 | 5,729 |
| Union | 1,143 | 3,832 | 2,142 | 11,203 | 229 | 1,308 |
| Van Buren | 9,634 | 40,561 | 20,083 | 105,358 | 1,362 | 7,025 |
| Wapello | 3,803 | 14,775 | 6,678 | 33,630 | 508 | 2,459 |
| Warren | 4,087 | 17,495 | 4,658 | 22,482 | 590 | 3,180 |
| Washington | 1,050 | 5,234 | 3,929 | 21,581 | 241 | 1,496 |
| Wayne | 2,503 | 10,410 | 5,617 | 28,973 | 407 | 2,202 |
| Webster | 138 | 484 | 517 | 2,838 | 266 | 1,258 |
| Winnebago | 190 | 778 | 765 | 3,741 | 188 | 929 |
| Winneshiek | 784 | 3,692 | 4,192 | 22,250 | 1,015 | 5,552 |
| Woodbury | 1,360 | 5,618 | 2,319 | 18,336 | 1,533 | 7,801 |
| Worth | 371 | 1,094 | 817 | 3,320 | 21 | 85 |
| Wright | 738 | 4,293 | 2,589 | 16,201 | 204 | 1,178 |

## PART II.

| Table No. 39 Counties | Sheep Total Number | Sheep Total Value | Goats Number | Goats Value | Wool Pounds Produced | Wool Value |
|---|---|---|---|---|---|---|
| The State | *575,074* | *$2,866,848* | *9,387* | *$ 31,793* | *2,688,246* | *$ 570,374* |
| Adair | 7,305 | 37,966 | 402 | 860 | 37,264 | 7,399 |
| Adams | 5,426 | 33,168 | 431 | 1,515 | 28,588 | 5,574 |
| Allamakee | 4,831 | 23,331 | 162 | 512 | 24,798 | 5,973 |
| Appanoose | 14,220 | 68,371 | 10 | 33 | 63,690 | 14,331 |
| Audubon | 2,971 | 14,616 | 61 | 122 | 13,381 | 2,935 |
| Benton | 5,142 | 20,059 | 6 | 13 | 16,977 | 4,193 |
| Black Hawk | 2,516 | 14,076 | 6 | 27 | 10,307 | 2,495 |
| Boone | 1,325 | 7,582 | 68 | 640 | 3,712 | 669 |
| Bremer | 1,188 | 5,699 | 2 | 11 | 5,244 | 1,006 |
| Buchanan | 4,340 | 23,150 | 40 | 136 | 25,094 | 5,093 |
| Buena Vista | 3,262 | 13,880 | 21 | 121 | 2,315 | 452 |
| Butler | 3,172 | 17,022 | 322 | 1,153 | 15,258 | 3,187 |
| Calhoun | 3,207 | 13,631 | 9 | 40 | 7,022 | 1,319 |
| Carroll | 1,504 | 8,646 | 55 | 355 | 6,244 | 1,038 |
| Cass | 7,510 | 32,597 | 143 | 410 | 35,616 | 7,652 |
| Cedar | 13,497 | 68,848 | 295 | 986 | 46,599 | 9,679 |
| Cerro Gordo | 3,012 | 17,420 | 17 | 113 | 9,288 | 1,862 |
| Cherokee | 4,065 | 18,689 | 358 | 1,150 | 3,253 | 588 |
| Chickasaw | 2,126 | 11,172 | 1 | 2 | 13,254 | 2,899 |
| Clarke | 3,165 | 15,488 | 22 | 89 | 12,842 | 2,648 |
| Clay | 3,020 | 16,484 | 21 | 50 | 13,579 | 2,753 |
| Clayton | 5,507 | 25,687 | 102 | 259 | 34,930 | 6,653 |
| Clinton | 3,879 | 14,880 | 2 | 15 | 6,580 | 1,513 |
| Crawford | 6,781 | 31,646 | 60 | 159 | 7,093 | 1,142 |
| Dallas | 4,664 | 28,992 | 87 | 194 | 23,960 | 4,822 |
| Davis | 52,623 | 243,849 | 26 | 52 | 361,193 | 83,263 |
| Decatur | 8,184 | 45,448 | 62 | 267 | 41,848 | 8,710 |
| Delaware | 5,232 | 24,216 | 136 | 642 | 15,431 | 3,054 |
| Des Moines | 1,771 | 8,466 | 146 | 320 | 12,990 | 2,705 |
| Dickinson | 2,936 | 15,172 | 15 | 71 | 14,098 | 2,794 |
| Dubuque | 3,382 | 19,756 | 146 | 1,690 | 22,735 | 4,371 |
| Emmet | 1,381 | 8,099 | 11 | 105 | 1,622 | 296 |
| Fayette | 3,349 | 17,543 | 28 | 176 | 12,261 | 2,412 |
| Floyd | 4,650 | 22,078 | 14 | 32 | 19,009 | 4,540 |
| Franklin | 12,414 | 58,860 | 47 | 212 | 18,297 | 3,408 |
| Fremont | 654 | 3,559 | 43 | 84 | 2,500 | 387 |
| Greene | 5,649 | 24,964 | 20 | 30 | 11,868 | 3,844 |
| Grundy | 4,430 | 15,032 | ---------- | ---------- | 11,271 | 2,211 |
| Guthrie | 3,723 | 17,906 | 430 | 966 | 18,397 | 3,836 |
| Hamilton | 2,053 | 10,977 | 12 | 69 | 12,209 | 2,393 |
| Hancock | 1,395 | 9,030 | 19 | 114 | 5,526 | 1,066 |
| Hardin | 3,138 | 21,796 | 19 | 88 | 16,889 | 3,147 |
| Harrison | 4,872 | 22,044 | 54 | 569 | 10,647 | 2,243 |
| Henry | 14,740 | 70,567 | 61 | 217 | 87,639 | 19,096 |
| Howard | 3,478 | 17,977 | 2 | 5 | 22,561 | 4,245 |
| Humboldt | 1,233 | 7,353 | 11 | 42 | 12,238 | 2,050 |
| Ida | 1,469 | 8,622 | 33 | 102 | 2,257 | 430 |
| Iowa | 3,877 | 17,176 | 190 | 1,200 | 17,551 | 3,582 |
| Jackson | 3,711 | 15,825 | 28 | 57 | 13,164 | 2,647 |
| Jasper | 5,808 | 31,356 | 169 | 521 | 22,590 | 4,686 |

| Counties | Sheep | | Goats | | Wool | |
|---|---|---|---|---|---|---|
| | Total | | | | | |
| | Number | Value | Number | Value | Pounds Produced | Value |
| Jefferson | 9,315 | 49,350 | 76 | 257 | 44,636 | 9,482 |
| Johnson | 6,156 | 32,615 | 33 | 234 | 34,302 | 6,967 |
| Jones | 3,274 | 18,399 | 107 | 418 | 19,227 | 4,476 |
| Keokuk | 7,238 | 34,514 | 718 | 1,790 | 25,971 | 5,185 |
| Kossuth | 4,074 | 20,554 | 77 | 359 | 24,796 | 5,095 |
| Lee | 20,093 | 82,108 | 249 | 718 | 108,597 | 22,421 |
| Linn | 6,329 | 31,992 | 17 | 35 | 24,662 | 5,085 |
| Louisa | 2,611 | 10,908 | 47 | 94 | 9,637 | 1,906 |
| Lucas | 11,745 | 57,202 | 226 | 370 | 64,795 | 13,546 |
| Lyon | 2,081 | 8,337 | 2 | 8 | 5,868 | 978 |
| Madison | 9,731 | 55,097 | 7 | 12 | 27,933 | 6,019 |
| Mahaska | 13,935 | 79,345 | 79 | 814 | 89,190 | 18,650 |
| Marion | 18,684 | 88,965 | 182 | 359 | 50,968 | 10,627 |
| Marshall | 8,488 | 48,360 | 5 | 27 | 36,227 | 7,217 |
| Mills | 5,740 | 19,164 | 155 | 362 | 21,029 | 4,598 |
| Mitchell | 3,100 | 14,611 | 10 | 39 | 14,291 | 2,833 |
| Monona | 1,481 | 5,640 | 237 | 551 | 540 | 104 |
| Monroe | 10,235 | 48,741 | 866 | 597 | 37,332 | 8,218 |
| Montgomery | 1,316 | 7,362 | 13 | 44 | 8,092 | 1,542 |
| Muscatine | 1,818 | 8,949 | 39 | 86 | 6,639 | 1,207 |
| O'Brien | 2,597 | 15,062 | 79 | 289 | 18,228 | 3,215 |
| Osceola | 2,298 | 13,673 | 17 | 74 | 6,791 | 2,166 |
| Page | 5,664 | 29,303 | 403 | 1,100 | 19,743 | 4,052 |
| Palo Alto | 1,783 | 9,935 | 27 | 113 | 12,696 | 2,269 |
| Plymouth | 2,514 | 13,414 | 73 | 252 | 9,378 | 2,801 |
| Pocahontas | 1,398 | 7,511 | 18 | 64 | 7,123 | 1,311 |
| Polk | 3,317 | 16,983 | 10 | 27 | 9,719 | 2,018 |
| Pottawattamie | 5,974 | 24,205 | 75 | 377 | 35,875 | 7,025 |
| Poweshiek | 4,595 | 24,893 | 20 | 47 | 16,473 | 3,231 |
| Ringgold | 6,359 | 40,637 | 298 | 627 | 34,921 | 7,261 |
| Sac | 3,600 | 23,342 | 3 | 7 | 18,369 | 3,651 |
| Scott | 1,238 | 5,366 | 42 | 200 | 5,869 | 1,178 |
| Shelby | 7,627 | 37,760 | 26 | 131 | 7,965 | 1,362 |
| Sioux | 3,034 | 13,239 | 131 | 424 | 5,598 | 1,122 |
| Story | 1,074 | 7,273 | 180 | 899 | 6,501 | 1,218 |
| Tama | 4,355 | 26,651 | 84 | 665 | 29,010 | 5,505 |
| Taylor | 9,745 | 61,465 | 165 | 475 | 78,115 | 17,335 |
| Union | 3,514 | 16,343 | 146 | 223 | 18,832 | 3,652 |
| Van Buren | 31,079 | 152,944 | 34 | 271 | 222,731 | 51,075 |
| Wapello | 10,989 | 50,864 | 17 | 40 | 55,067 | 11,786 |
| Warren | 9,335 | 43,157 | 246 | 508 | 39,285 | 6,912 |
| Washington | 5,220 | 28,311 | 7 | 18 | 18,368 | 3,597 |
| Wayne | 8,527 | 41,585 | 39 | 319 | 37,334 | 7,942 |
| Webster | 921 | 4,580 | 62 | 252 | 1,512 | 286 |
| Winnebago | 1,143 | 5,448 | 17 | 56 | 5,590 | 1,216 |
| Winneshiek | 5,991 | 31,494 | 3 | 11 | 30,472 | 5,997 |
| Woodbury | 5,212 | 31,755 | 45 | 355 | 13,253 | 2,972 |
| Worth | 1,209 | 4,499 | 25 | 93 | 4,787 | 897 |
| Wright | 3,531 | 21,672 | 25 | 166 | 10,230 | 1,865 |

# TABLE NO. 40—ASSESSMENT OF PROPERTY.

## Valuation of Various classes of property for Purposes of Taxation, 1846-1915.

| Year | Land and town lots | Live stock | Personal property | Railway, telegraph, telephone, express | Total assessment |
|---|---|---|---|---|---|
| 1846 | ---------- | ---------- | ---------- | ---------- | $ 9,939,221 |
| 1847 | ---------- | ---------- | ---------- | ---------- | 12,270,929 |
| 1848 | $ 10,340,503 | $ 2,071,504 | $ 3,985,506 | ---------- | 14,449,920 |
| 1849 | 13,278,146 | 2,664,977 | 4,058,981 | ---------- | 18,508,767 |
| 1850 | 16,818,029 | 2,940,783 | 5,607,324 | ---------- | 22,623,334 |
| 1851 | 21,398,565 | 3,666,957 | 6,940,841 | ---------- | 28,464,550 |
| 1852 | 25,403,784 | 4,744,679 | 10,492,304 | ---------- | 38,427,376 |
| 1853 | 34,635,108 | 7,110,470 | 12,813,120 | ---------- | 49,540,304 |
| 1854 | 47,336,990 | 9,325,158 | 19,228,349 | ---------- | 72,327,204 |
| 1855 | 75,032,071 | 12,494,406 | 24,287,727 | ---------- | 106,895,390 |
| 1856 | 117,733,545 | 15,804,973 | 34,785,597 | ---------- | 164,394,413 |
| 1857 | 146,627,888 | ---------- | 45,439,564 | ---------- | 210,044,533 |
| 1858 | 168,577,183 | ---------- | 26,662,553 | ---------- | 214,625,730 |
| 1859 | 164,643,068 | ---------- | 33,174,282 | ---------- | 197,823,350 |
| 1860 | 153,591,481 | ---------- | 30,147,858 | ---------- | 193,385,530 |
| 1861 | 141,935,716 | ---------- | 33,515,287 | ---------- | 177,451,006 |
| 1862 | ---------- | ---------- | ---------- | ---------- | 175,000,000 |
| 1863 | 134,645,868 | ---------- | 32,463,106 | ---------- | 167,108,974 |
| 1864 | ---------- | ---------- | ---------- | ---------- | 180,000,000 |
| 1865 | 157,485,285 | ---------- | 57,578,116 | ---------- | 215,063,401 |
| 1866 | ---------- | ---------- | ---------- | ---------- | 220,000,000 |
| 1867 | 189,550,825 | 29,823,516 | 66,966,359 | ---------- | 256,517,184 |
| 1868 | ---------- | 29,679,601 | ---------- | ---------- | 260,000,000 |
| 1869 | 222,661,061 | 33,506,861 | 71,971,191 | ---------- | 294,532,252 |
| 1870 | 222,561,061 | 34,735,366 | 71,971,191 | ---------- | 294,532,252 |
| 1871 | 273,836,469 | 36,257,690 | 75,201,885 | ---------- | 349,038,354 |
| 1872 | 273,836,469 | 35,371,857 | 73,880,076 | 18,359,661 | 366,076,206 |
| 1873 | 278,586,019 | 36,521,340 | 71,683,367 | 18,855,526 | 369,124,212 |
| 1874 | 278,586,019 | 38,856,507 | 74,039,734 | 21,724,081 | 374,340,834 |
| 1875 | 294,313,368 | 40,922,784 | 79,032,896 | 22,076,896 | 395,423,140 |
| 1876 | 284,313,368 | 42,828,766 | 84,288,071 | 22,662,939 | 401,264,378 |
| 1877 | 302,277,661 | 40,914,336 | 79,971,680 | 22,420,703 | 404,670,044 |
| 1878 | 302,277,661 | 41,417,451 | 77,485,822 | 21,724,666 | 401,488,149 |
| 1879 | 303,381,498 | 40,650,682 | 79,618,995 | 22,653,552 | 405,654,045 |
| 1880 | 303,381,498 | 45,484,287 | 82,638,655 | 23,798,867 | 409,819,020 |
| 1881 | 303,870,905 | 48,372,911 | 89,327,400 | 26,117,895 | 419,316,200 |
| 1882 | 303,870,905 | 51,145,872 | 96,136,476 | 26,274,171 | 426,231,552 |
| 1883 | 336,323,084 | 52,732,439 | 98,809,203 | 28,972,346 | 464,105,133 |
| 1884 | 336,323,084 | 51,300,888 | 97,653,463 | 30,532,089 | 464,508,636 |
| 1885 | 353,614,887 | 56,016,801 | 103,372,905 | 31,965,385 | 488,953,127 |
| 1886 | 353,614,887 | 55,101,712 | 101,654,942 | 34,270,681 | 489,540,460 |
| 1887 | 359,982,086 | 54,234,119 | 101,665,098 | 39,303,415 | 500,950,599 |
| 1888 | 359,982,083 | 54,274,340 | 100,794,562 | 44,130,232 | 504,901,880 |
| 1889 | 374,753,312 | 57,001,280 | 103,564,136 | 44,249,229 | 522,567,477 |
| 1890 | 374,753,112 | 55,894,089 | 105,543,264 | 43,566,482 | 523,862,858 |
| 1891 | 376,181,276 | 55,209,338 | 109,745,691 | 45,471,559 | 531,368,526 |
| 1892 | 376,181,276 | 55,207,434 | 112,882,577 | 45,597,902 | 534,661,755 |
| 1893 | 408,053,626 | 52,382,983 | 112,816,334 | 45,660,011 | 566,529,971 |
| 1894 | 408,053,626 | 46,982,240 | 106,865,954 | 45,723,766 | 560,643,346 |
| 1895 | 413,970,588 | 38,228,141 | 100,493,479 | 45,186,757 | 559,650,824 |
| 1896 | 413,970,588 | 38,076,155 | 96,775,721 | 45,288,240 | 555,984,549 |
| 1897 | 414,223,421 | 37,808,446 | 95,509,523 | 45,328,420 | 555,561,274 |
| 1898 | 411,556,521 | 33,383,516 | 88,084,467 | 45,537,432 | 545,179,720 |
| 1899 | 391,618,831 | 30,072,742 | 90,299,004 | 45,764,915 | 526,539,050 |
| 1900 | 393,250,888 | 41,931,721 | 98,856,185 | 47,645,686 | 539,737,596 |

| Year | Land and town lots | Live stock | Personal property | Railway, telegraph, telephone, express | Total assessment |
|---|---|---|---|---|---|
| 1901 | 405,541,075 | 43,340,933 | 104,030,797 | 48,890,746 | 558,462,618 |
| 1902 | 410,189,783 | 41,908,103 | 109,168,678 | 53,481,930 | 572,840,391 |
| 1903 | 466,597,610 | 43,848,016 | 112,043,999 | 59,295,777 | 637,987,396 |
| 1904 | 471,483,811 | 40,089,516 | 110,171,711 | 60,784,036 | 642,445,336 |
| 1905 | 456,975,556 | 39,861,694 | 108,666,055 | 61,719,402 | 622,738,675 |
| 1906 | 458,491,405 | 42,339,017 | 114,097,752 | 66,142,191 | 634,587,379 |
| 1907 | 470,915,912 | 45,994,826 | 119,527,554 | 67,622,766 | 658,083,232 |
| 1908 | 477,653,768 | 43,755,942 | 124,423,141 | 68,267,419 | 666,926,216 |
| 1909 | 487,210,236 | 43,971,724 | 125,904,108 | 68,506,718 | 681,835,827 |
| 1910 | 520,281,489 | 46,764,133 | 134,485,201 | 69,467,745 | 693,211,177 |
| 1911 | 551,023,096 | 48,295,568 | 134,452,985 | 71,843,647 | 757,336,279 |
| 1912 | 555,656,329 | 46,748,586 | 95,786,880 | 72,372,255 | 718,673,202 |
| 1913 | 734,699,133 | 54,397,856 | 104,548,634 | 84,916,551 | 917,181,156 |
| 1914 | 741,040,145 | 60,675,896 | 112,126,407 | 85,836,495 | 932,476,812 |
| 1915 | 750,770,205 | 63,407,793 | 115,506,427 | 87,018,642 | 945,061,505 |

Note—Totals represent not only the items listed but others, and the live stock assessment is included in the personal property.

# TABLE NO. 41—TAXES LEVIED.

## Annual Levies of Taxes for State and Principal Other Purposes 1846-1915.

### STATE LEVIES ONLY PRIOR TO 1870.

| | | | |
|---|---|---|---|
| 1846 | $ 7,454.42 | 1858 | $321,938.60 |
| 1847 | 24,732.89 | 1859 | 296,734.81 |
| 1848 | 37,774.33 | 1860 | 290,078.30 |
| 1849 | 47,295.86 | 1861 | 354,901.92 |
| 1850 | 56,558.33 | 1862 | 350,000.00 |
| 1851 (estimated) | 57,000.00 | 1863 | 334,217.90 |
| 1852 | 57,067.05 | 1864 | 330,000.00 |
| 1853 (estimated) | 65,000.00 | 1865 | 430,126.83 |
| 1854 | 109,191.42 | 1866 | 550,000.00 |
| 1855 | 196,243.06 | 1867 | 641,292.88 |
| 1856 | 196,243.02 | 1868 | 650,000.00 |
| 1857 | 420,089.06 | 1869 | 589,064.44 |

### STATE AND PRINCIPAL OTHER LEVIES, 1870 TO DATE.

| | State | County | School | Highways | Bridge | Municipal | Total |
|---|---|---|---|---|---|---|---|
| 1870 | $ 611,207 | $ 1,341,862 | $ 3,711,471 | $ 268,137 | $ 618,884 | $ 209,589 | $ 8,761,703 |
| 1871 | 967,252 | 1,448,984 | 4,396,829 | 348,092 | 695,781 | 252,360 | 11,267,562 |
| 1872 | 909,464 | 1,460,734 | 4,356,646 | 360,700 | 705,445 | 340,359 | 10,711,925 |
| 1873 | 733,046 | 1,414,865 | 4,397,137 | 414,610 | 672,300 | 401,446 | 9,360,451 |
| 1874 | 745,021 | 1,568,053 | 4,367,646 | 458,488 | 680,255 | 350,524 | 9,547,408 |
| 1875 | 793,739 | 1,800,421 | 4,661,999 | 443,449 | 839,668 | 561,780 | 10,288,721 |
| 1876 | 805,890 | 1,859,129 | 4,729,352 | 438,206 | 952,948 | 542,310 | 10,699,762 |
| 1877 | 804,980 | 1,756,388 | 4,459,794 | 532,732 | 946,788 | 728,920 | 10,561,694 |
| 1878 | 803,653 | 1,812,605 | 4,198,014 | 543,676 | 856,338 | 1,250,933 | 10,763,602 |
| 1879 | 795,547 | 1,866,815 | 3,837,223 | 394,332 | 764,747 | 620,915 | 10,146,041 |
| 1880 | 831,822 | 1,889,511 | 4,171,668 | 447,047 | 828,442 | 642,644 | 10,457,982 |
| 1881 | 841,195 | 2,230,463 | 4,540,078 | 486,454 | 970,238 | 741,503 | 11,183,576 |
| 1882 | 1,075,822 | 2,254,667 | 5,091,818 | 477,389 | 1,089,294 | 912,643 | 12,201,493 |
| 1883 | 1,146,582 | 4,476,867 | 5,655,179 | ---------- | ---------- | 985,364 | 13,261,251 |
| 1884 | 1,148,396 | 4,721,223 | 5,904,088 | ---------- | ---------- | 1,517,923 | 13,978,912 |
| 1885 | 1,201,791 | 5,018,993 | 6,092,499 | ---------- | ---------- | 1,680,694 | 14,430,547 |
| 1886 | 1,202,519 | 5,076,877 | 6,013,981 | ---------- | ---------- | 1,627,423 | 14,953,060 |
| 1887 | 1,237,546 | 4,957,043 | 5,953,210 | ---------- | ---------- | 1,434,903 | 14,278,817 |
| 1888 | 1,248,100 | 5,041,491 | 5,931,582 | ---------- | ---------- | 1,348,585 | 14,732,286 |
| 1889 | 1,299,939 | 5,036,636 | 5,966,487 | ---------- | ---------- | 2,293,740 | 15,483,328 |
| 1890 | 1,297,872 | 5,107,000 | 6,021,758 | ---------- | ---------- | 2,405,156 | 15,563,974 |
| 1891 | 1,050,772 | 5,110,429 | 6,422,930 | ---------- | ---------- | 2,513,391 | 16,043,081 |
| 1892 | 1,061,102 | 5,326,370 | 6,722,027 | ---------- | ---------- | 2,566,192 | 16,889,671 |
| 1893 | 1,124,791 | 5,646,483 | 7,427,850 | ---------- | ---------- | 2,697,015 | 18,297,497 |
| 1894 | 1,388,226 | 5,538,886 | 7,401,175 | ---------- | ---------- | 2,871,423 | 18,497,483 |
| 1895 | 1,384,704 | 5,666,365 | 7,528,503 | ---------- | ---------- | 3,171,722 | 18,785,907 |
| 1896 | 1,490,923 | 5,365,840 | 7,551,249 | ---------- | ---------- | 2,908,108 | 18,584,429 |
| 1897 | 1,535,033 | 5,137,030 | 7,289,340 | ---------- | ---------- | 2,878,465 | 18,353,994 |
| 1898 | 1,738,175 | 5,151,655 | 7,399,878 | ---------- | ---------- | 3,127,782 | 18,692,480 |
| 1899 | 1,524,817 | 5,117,183 | 7,817,583 | ---------- | ---------- | 3,004,289 | 18,891,742 |
| 1900 | 1,404,828 | 5,451,284 | 8,153,276 | ---------- | ---------- | 2,476,002 | 19,726,789 |
| 1901 | 1,508,467 | 5,669,983 | 8,570,430 | ---------- | ---------- | 3,265,382 | 20,600,044 |
| 1902 | 2,007,326 | 6,025,647 | 8,976,412 | ---------- | ---------- | 3,619,785 | 22,542,280 |
| 1903 | 1,917,162 | 2,661,382 | 9,686,716 | 2,824,438 | 1,628,720 | 3,858,753 | 25,657,913 |
| 1904 | 1,919,583 | 2,644,036 | 9,962,063 | 2,298,805 | 1,947,423 | 4,021,626 | 25,093,543 |
| 1905 | 1,992,932 | 2,763,496 | 10,156,169 | 2,291,839 | 1,923,431 | 4,233,292 | 26,061,977 |
| 1906 | 1,904,174 | 2,776,693 | 10,052,970 | 2,325,263 | 1,967,546 | 4,522,334 | 26,333,163 |
| 1907 | 2,240,878 | 2,917,111 | 10,510,649 | 2,466,161 | 2,178,028 | 4,098,682 | 27,385,794 |
| 1908 | 2,334,409 | 2,094,181 | 10,987,027 | 2,465,947 | 2,180,381 | 5,176,980 | 29,248,378 |
| 1909 | 2,317,061 | 3,349,190 | 11,733,915 | 2,505,868 | 2,563,193 | 5,274,419 | 31,281,231 |
| 1910 | 2,287,633 | 3,478,519 | 12,295,355 | 2,742,386 | 2,756,659 | 5,376,152 | 32,500,045 |
| 1911 | 2,502,446 | 3,721,092 | 13,081,276 | 3,368,929 | 3,059,319 | 6,088,447 | 36,197,221 |
| 1912 | 2,510,911 | 3,475,739 | 13,978,718 | 3,471,036 | 2,932,959 | 5,997,538 | 37,148,106 |
| 1913 | 2,274,698 | 3,822,618 | 15,976,244 | 4,418,967 | 3,750,165 | 6,477,554 | 46,022,009 |
| 1914 | 2,770,868 | 4,022,271 | 17,272,483 | 5,209,352 | 3,851,298 | 7,209,074 | 47,072,369 |
| 1915 | 2,100,000 | 4,873,895 | 18,704,312 | 5,935,178 | 4,114,964 | 7,537,151 | 50,676,083 |

Note—Prior to 1873 the State did not secure information regarding taxes other than for state purposes. This whole table is of taxes reported as levied, and in the later years the total is for the taxes levied after the same are spread upon the tax books for collection.

## TABLE NO. 42—ASSESSMENT AND TAXATION.

### Assessed Taxable Value, as Adjusted, of Property and Taxes Levied, by Counties, 1905 and 1915.

| Counties | Assessment | | | Taxation | |
|---|---|---|---|---|---|
| | General property 1905 | General property 1915 | Money and credits 1915 | Taxes levied 1905 | Taxes levied 1915 |
| Total | *$622,738,675* | *$945,061,505* | *$275,361,750* | *$26,061,977.03* | *$50,676,033.25* |
| Adair | $ 4,470,968 | $ 6,807,239 | 2,209,210 | 173,250.19 | 325,044.89 |
| Adams | 3,909,366 | 5,549,595 | 1,565,322 | 145,322.09 | 251,060.51 |
| Allamakee | 3,905,928 | 6,410,810 | 1,705,679 | 143,152.11 | 331,491.51 |
| Appanoose | 4,747,493 | 6,781,115 | 2,006,445 | 235,334.79 | 437,844.41 |
| Audubon | 4,021,267 | 6,767,906 | 2,362,086 | 147,253.16 | 279,283.45 |
| Benton | 9,211,363 | 11,944,835 | 4,971,844 | 313,078.11 | 501,972.03 |
| Black Hawk | 10,326,908 | 15,838,485 | 5,452,212 | 464,694.87 | 1,102,331.65 |
| Boone | 6,901,003 | 10,248,389 | 2,874,091 | 297,434.79 | 563,681.98 |
| Bremer | 4,768,409 | 7,337,212 | 3,497,780 | 159,203.42 | 320,742.58 |
| Buchanan | 5,692,441 | 7,961,573 | 3,287,100 | 212,980.83 | 410,191.37 |
| Buena Vista | 5,762,973 | 9,689,069 | 1,960,862 | 191,178.27 | 452,174.70 |
| Butler | 5,939,150 | 9,446,826 | 3,498,138 | 213,048.17 | 346,518.52 |
| Calhoun | 5,853,868 | 9,522,199 | 1,604,356 | 264,609.28 | 451,661.86 |
| Carroll | 6,715,779 | 9,729,221 | 1,311,922 | 237,040.86 | 462,476.90 |
| Cass | 5,931,975 | 9,209,200 | 2,894,310 | 235,813.83 | 432,814.17 |
| Cedar | 7,408,953 | 10,196,965 | 4,918,687 | 233,228.02 | 423,500.63 |
| Cerro Gordo | 6,619,980 | 11,191,067 | 2,523,518 | 330,203.00 | 806,851.06 |
| Cherokee | 5,526,068 | 9,262,463 | 1,511,966 | 203,316.56 | 394,848.78 |
| Chickasaw | 4,461,200 | 6,597,277 | 1,995,943 | 152,331.95 | 306,336.92 |
| Clarke | 3,552,996 | 4,696,024 | 1,569,934 | 137,453.93 | 232,031.28 |
| Clay | 4,661,969 | 8,233,904 | 1,244,528 | 184,677.56 | 403,734.04 |
| Clayton | 6,694,003 | 9,457,726 | 4,764,954 | 225,486.92 | 470,167.21 |
| Clinton | 10,525,540 | 14,892,666 | 5,529,900 | 488,381.36 | 909,382.42 |
| Crawford | 7,224,415 | 12,680,482 | 1,669,328 | 252,346.26 | 546,501.95 |
| Dallas | 7,277,324 | 10,218,490 | 2,906,393 | 302,165.74 | 534,901.12 |
| Davis | 3,886,900 | 5,206,010 | 2,010,082 | 139,969.61 | 247,660.86 |
| Decatur | 4,226,239 | 5,882,610 | 1,783,186 | 161,242.54 | 331,002.46 |
| Delaware | 5,539,244 | 8,301,184 | 2,538,900 | 187,271.14 | 381,403.62 |
| Des Moines | 7,471,212 | 10,480,342 | 4,109,846 | 417,360.89 | 809,253.86 |
| Dickinson | 2,885,218 | 4,884,487 | 688,773 | 120,942.54 | 326,471.64 |
| Dubuque | 12,913,389 | 16,859,188 | 1,222,524 | 669,106.13 | 748,319.02 |
| Emmet | 3,238,844 | 5,288,231 | 837,920 | 143,844.39 | 285,286.68 |
| Fayette | 6,801,762 | 11,141,772 | 3,481,909 | 256,769.76 | 557,712.19 |
| Floyd | 5,067,867 | 8,054,745 | 2,471,899 | 196,237.04 | 445,324.86 |
| Franklin | 5,315,208 | 8,999,696 | 1,756,311 | 195,007.52 | 522,045.95 |
| Fremont | 5,080,187 | 6,728,884 | 1,705,464 | 202,122.12 | 359,234.84 |
| Greene | 5,645,337 | 8,833,095 | 2,128,715 | 213,005.61 | 409,516.75 |
| Grundy | 5,413,296 | 8,655,888 | 2,363,200 | 176,887.02 | 361,895.10 |
| Guthrie | 5,396,558 | 8,268,879 | 2,490,013 | 216,632.94 | 375,668.17 |
| Hamilton | 5,905,792 | 9,286,373 | 2,207,296 | 217,742.00 | 447,313.46 |
| Hancock | 4,161,270 | 6,890,027 | 788,715 | 174,569.12 | 331,679.48 |
| Hardin | 6,857,252 | 10,041,079 | 4,432,505 | 246,175.60 | 511,210.77 |
| Harrison | 6,559,005 | 9,756,718 | 2,268,904 | 273,783.46 | 731,628.98 |
| Henry | 5,300,706 | 7,235,693 | 4,369,746 | 200,648.77 | 363,398.37 |
| Howard | 4,064,799 | 5,739,175 | 1,576,064 | 141,170.60 | 239,078.70 |

| Table No. 42 | Assessment | | | Taxation | |
|---|---|---|---|---|---|
| Counties | General property 1905 | General property 1915 | Money and credits 1915 | Taxes levied 1905 | Taxes levied 1915 |
| Humboldt | 3,965,447 | 6,854,883 | 1,467,917 | 140,754.61 | 320,811.69 |
| Ida | 3,966,318 | 7,278,733 | 1,230,556 | 147,773.44 | 277,441.36 |
| Iowa | 5,818,298 | 9,313,227 | 4,193,424 | 204,843.24 | 427,495.91 |
| Jackson | 5,471,871 | 8,133,764 | 3,084,990 | 205,024.02 | 396,416.80 |
| Jasper | 8,848,341 | 12,453,710 | 5,124,566 | 315,352.88 | 600,803.21 |
| Jefferson | 4,879,987 | 6,420,104 | 2,718,850 | 183,424.15 | 327,820.63 |
| Johnson | 8,461,620 | 11,378,089 | 4,542,784 | 313,934.35 | 589,189.41 |
| Jones | 6,298,025 | 8,329,070 | 3,914,432 | 212,962.16 | 394,721.26 |
| Keokuk | 6,667,566 | 9,554,490 | 4,423,657 | 222,607.66 | 457,065.50 |
| Kossuth | 7,059,265 | 11,413,520 | 2,214,282 | 281,535.20 | 590,961.09 |
| Lee | 7,975,670 | 10,739,206 | 2,075,199 | 449,631.72 | 796,891.62 |
| Linn | 13,997,090 | 20,762,783 | 6,619,995 | 718,958.89 | 1,525,195.96 |
| Louisa | 4,280,435 | 6,453,701 | 1,706,161 | 148,295.96 | 239,667.00 |
| Lucas | 3,687,181 | 4,715,605 | 1,320,656 | 155,357.17 | 263,803.36 |
| Lyon | 4,835,724 | 9,371,424 | 919,979 | 202,628.99 | 400,915.44 |
| Madison | 4,898,538 | 7,371,736 | 2,425,346 | 189,561.99 | 327,051.04 |
| Mahaska | 7,033,982 | 10,393,746 | 3,919,698 | 357,681.08 | 549,666.85 |
| Marion | 6,033,858 | 8,428,791 | 3,948,872 | 246,109.60 | 483,884.75 |
| Marshall | 8,301,103 | 11,505,235 | 4,145,329 | 332,923.98 | 674,679.42 |
| Mills | 5,058,576 | 6,453,061 | 2,169,125 | 192,595.81 | 309,511.68 |
| Mitchell | 4,296,991 | 7,306,468 | 3,619,822 | 159,199.53 | 298,424.12 |
| Monona | 4,881,000 | 8,833,716 | 897,662 | 199,672.69 | 387,375.85 |
| Monroe | 4,139,654 | 5,120,169 | 1,176,798 | 228,173.80 | 327,198.56 |
| Montgomery | 4,960,070 | 7,195,402 | 2,763,917 | 214,309.97 | 374,103.72 |
| Muscatine | 7,456,052 | 9,895,195 | 3,977,810 | 332,740.54 | 534,659.13 |
| O'Brien | 5,305,212 | 9,965,579 | 1,607,694 | 203,816.97 | 433,947.05 |
| Osceola | 3,052,189 | 5,612,727 | 349,794 | 125,372.01 | 294,547.43 |
| Page | 6,852,076 | 9,741,848 | 4,340,232 | 279,644.87 | 593,212.57 |
| Palo Alto | 4,144,421 | 6,768,553 | 1,042,152 | 161,270.11 | 357,668.72 |
| Plymouth | 7,412,220 | 13,835,802 | 1,661,650 | 240,095.23 | 512,360.92 |
| Pocahontas | 5,028,986 | 8,840,157 | 1,127,753 | 189,500.80 | 376,368.30 |
| Polk | 22,807,760 | 39,274,849 | 8,468,780 | 1,576,877.91 | 3,099,559.18 |
| Pottawattamie | 14,193,933 | 18,371,371 | 3,496,596 | 667,393.15 | 1,138,359.53 |
| Poweshiek | 6,770,139 | 10,093,228 | 5,232,065 | 247,024.19 | 490,536.61 |
| Ringgold | 3,939,170 | 5,857,968 | 1,398,566 | 155,733.74 | 273,066.10 |
| Sac | 5,894,625 | 9,835,072 | 1,705,213 | 206,342.78 | 411,357.47 |
| Scott | 15,726,411 | 21,087,438 | 10,112,376 | 738,559.87 | 1,453,413.57 |
| Shelby | 5,271,431 | 9,375,677 | 2,302,658 | 210,130.80 | 373,164.63 |
| Sioux | 7,493,647 | 13,336,318 | 2,285,865 | 250,814.46 | 470,047.02 |
| Story | 7,469,548 | 10,904,212 | 4,391,834 | 270,479.47 | 595,920.77 |
| Tama | 8,497,664 | 11,980,433 | 3,052,030 | 297,395.51 | 529,993.61 |
| Taylor | 4,815,548 | 7,051,573 | 2,896,669 | 185,071.57 | 353,365.28 |
| Union | 4,202,582 | 6,180,552 | 901,764 | 202,338.57 | 339,675.28 |
| Van Buren | 3,971,069 | 5,375,719 | 1,746,023 | 156,257.30 | 280,642.65 |
| Wapello | 6,258,880 | 9,158,612 | 2,580,281 | 376,818.68 | 694,915.93 |
| Warren | 5,930,991 | 8,416,110 | 3,529,126 | 214,382.64 | 374,805.23 |
| Washington | 7,083,001 | 9,860,608 | 4,912,929 | 265,866.29 | 437,101.26 |
| Wayne | 4,790,424 | 6,569,094 | 2,327,901 | 180,403.22 | 327,288.21 |
| Webster | 8,876,710 | 14,455,920 | 2,370,136 | 374,296.33 | 810,514.47 |
| Winnebago | 2,996,868 | 4,975,984 | 1,285,040 | 121,794.25 | 267,171.45 |
| Winneshiek | 6,082,845 | 7,913,796 | 3,169,066 | 219,491.18 | 390,467.98 |
| Woodbury | 12,348,967 | 23,150,688 | 4,117,856 | 731,486.13 | 1,859,819.45 |
| Worth | 3,087,599 | 4,915,499 | 1,552,829 | 119,722.77 | 218,440.29 |
| Wright | 5,319,676 | 9,275,476 | 1,727,065 | 244,667.75 | 559,895.23 |

# TABLE NO. 43—PUBLIC FUNDS AND THEIR USE.

## Distribution of the Public Funds According to General Uses as reported from the Several Counties for 1914.

| Counties | State Support | County Purposes | State Investments | Bridges and Roads | Educational | Municipal | Total |
|---|---|---|---|---|---|---|---|
| The State | $ 3,340,335.23 | $ 14,017,526.54 | $ 1,397,968.84 | $ 14,408,812.96 | $ 17,585,341.88 | $ 9,205,879.00 | $ 59,955,864.45 |
| Adair | $ 20,241.37 | $ 50,064.87 | $ 10,132.48 | $ 109,893.31 | $ 114,996.41 | $ 28,798.13 | $ 334,126.57 |
| Adams | 20,805.22 | 52,038.69 | 8,095.48 | 83,133.39 | 93,104.20 | 13,699.79 | 270,866.77 |
| Allamakee | 18,972.93 | 75,584.39 | 8,882.98 | 80,528.25 | 96,398.84 | 25,843.12 | 306,210.51 |
| Appanoose | 19,337.47 | 147,765.00 | 9,897.99 | 96,175.18 | 18,813.30 | 56,627.19 | 348,616.13 |
| Audubon | 24,694.44 | 48,832.52 | 9,232.41 | 89,101.02 | 89,285.67 | 15,310.55 | 276,456.81 |
| Benton | 44,516.36 | 74,622.89 | 18,094.38 | 164,118.01 | 189,865.33 | 77,274.57 | 568,491.54 |
| Black Hawk | 46,029.81 | 179,999.20 | 23,661.15 | 157,305.84 | 389,632.90 | 672,308.42 | 1,468,937.32 |
| Boone | 27,797.09 | 302,964.23 | 3,982.58 | 262,887.12 | 20,362.91 | 61,591.34 | 679,585.32 |
| Bremer | 22,310.33 | 67,030.67 | 11,141.60 | 80,818.32 | 112,134.35 | 32,502.07 | 325,937.34 |
| Buchanan | 23,297.45 | 66,465.04 | 11,795.45 | 111,849.87 | 152,057.50 | 240,960.08 | 606,425.39 |
| Buena Vista | 38,431.72 | 245,227.10 | 14,531.37 | 203,235.08 | 138,382.49 | 36,564.63 | 676,372.39 |
| Butler | 31,264.54 | 78,885.47 | 13,335.95 | 136,628.70 | 150,388.04 | 23,946.40 | 434,449.10 |
| Calhoun | 34,510.24 | 247,102.21 | 13,983.81 | 177,800.14 | 169,277.52 | 60,800.74 | 703,474.66 |
| Carroll | 28,595.14 | 175,173.12 | 14,732.87 | 145,923.13 | 144,808.64 | 44,303.48 | 553,536.38 |
| Cass | 30,708.79 | 67,437.40 | 13,669.49 | 130,363.97 | 163,988.91 | 56,163.26 | 462,331.82 |
| Cedar | 35,562.71 | 61,056.79 | 15,143.02 | 120,851.18 | 168,016.79 | 31,451.18 | 432,081.67 |
| Cerro Gordo | 45,415.71 | 151,979.04 | 17,586.18 | 148,137.06 | 253,180.68 | 182,336.90 | 798,635.57 |
| Cherokee | 35,047.41 | 73,661.21 | 13,914.10 | 185,914.67 | 160,978.70 | 35,372.68 | 504,888.77 |
| Chickasaw | 18,893.03 | 63,713.72 | 9,602.84 | 123,073.40 | 97,148.46 | 33,898.47 | 346,329.92 |
| Clarke | 18,380.83 | 103,441.03 | 6,897.17 | 68,575.02 | 83,647.82 | 22,748.99 | 303,630.86 |
| Clay | 26,751.34 | 146,019.17 | 13,836.90 | 112,924.48 | 147,514.23 | 17,694.30 | 464,740.42 |
| Clayton | 28,899.63 | 95,011.11 | 14,848.94 | 186,664.20 | 162,798.71 | 24,389.35 | 512,611.94 |
| Clinton | 63,099.26 | 280,338.64 | 22,649.42 | 231,602.41 | 285,668.57 | 270,245.89 | 1,153,604.19 |
| Crawford | 35,038.48 | 85,289.89 | 17,991.97 | 160,852.12 | 195,856.02 | 41,885.23 | 536,913.71 |
| Dallas | 29,155.59 | 105,516.98 | 15,143.75 | 155,861.72 | 210,611.98 | 61,726.22 | 578,016.24 |
| Davis | 14,724.59 | 54,548.34 | 7,479.71 | 123,781.18 | 65,511.51 | 34,823.27 | 300,868.60 |
| Decatur | 45,922.10 | 122,589.97 | 10,868.47 | 748,521.69 | 255,216.61 | 45,366.87 | 1,228,485.71 |
| Delaware | 24,175.58 | 70,498.89 | 12,479.71 | 143,792.40 | 135,973.55 | 29,323.13 | 416,238.26 |
| Des Moines | 30,838.56 | 243,664.89 | 15,652.68 | 109,389.54 | 284,558.36 | 234,929.83 | 919,033.86 |
| Dickinson | 19,723.57 | 170,304.31 | 6,820.69 | 75,376.59 | 139,260.82 | 22,090.19 | 433,576.17 |

| Table No. 43 Counties | State Support | County Purposes | State Investments | Bridges and Roads | Educational | Municipal | Total |
|---|---|---|---|---|---|---|---|
| Dubuque | 58,984.16 | 261,308.67 | 24,320.64 | 165,456.02 | 271,797.95 | 15,206.15 | 797,073.59 |
| Emmet | 20,019.37 | 292,508.35 | 7,567.58 | 80,465.13 | 115,925.49 | 31,659.84 | 548,145.76 |
| Fayette | 36,264.38 | 106,761.79 | 23,462.22 | 176,142.55 | 240,781.97 | 68,011.67 | 651,424.58 |
| Floyd | 45,852.77 | 58,791.78 | 12,120.96 | 100,260.03 | 173,296.33 | 56,801.12 | 447,122.99 |
| Franklin | 25,919.36 | 179,863.46 | 13,508.59 | 149,064.70 | 127,037.74 | 40,571.68 | 535,965.53 |
| Fremont | 26,909.98 | 150,727.50 | 9,914.41 | 81,983.88 | 131,132.72 | 24,151.99 | 424,820.48 |
| Greene | 32,224.29 | 182,330.03 | 13,216.68 | 113,219.15 | 131,405.00 | 22,348.24 | 494,743.39 |
| Grundy | 27,284.64 | 57,620.27 | 12,628.73 | 104,377.82 | 109,589.23 | 25,480.80 | 336,981.49 |
| Guthrie | 31,036.19 | 73,484.54 | 12,402.73 | 123,531.35 | 120,505.18 | 25,542.59 | 386,502.58 |
| Hamilton | 29,150.95 | 296,251.14 | 13,965.09 | 153,196.29 | 144,700.19 | 82,387.91 | 719,651.57 |
| Hancock | 20,755.35 | 189,317.86 | 9,990.88 | 114,687.38 | 134,726.75 | 19,251.97 | 488,730.19 |
| Hardin | 28,788.47 | 196,771.51 | 14,701.77 | 155,357.35 | 22,046.93 | 88,861.12 | 506,527.15 |
| Harrison | 29,124.50 | 189,218.90 | 14,638.96 | 161,774.53 | 180,273.67 | 59,358.88 | 634,389.44 |
| Henry | 21,533.67 | 124,549.09 | 11,117.54 | 113,615.87 | 113,573.73 | 55,766.02 | 440,155.92 |
| Howard | 22,800.79 | 51,073.59 | 8,282.98 | 120,810.13 | 96,151.00 | 24,172.73 | 323,291.22 |
| Humboldt | 25,535.56 | 218,913.06 | 10,113.76 | 149,269.78 | 113,884.52 | 16,961.62 | 534,678.30 |
| Ida | 20,561.86 | 35,066.41 | 10,512.45 | 101,460.73 | 116,196.33 | 18,631.30 | 302,429.08 |
| Iowa | 38,122.24 | 67,909.21 | 14,137.95 | 138,390.75 | 132,740.24 | 25,087.65 | 416,388.04 |
| Jackson | 23,544.44 | 59,019.03 | 12,136.50 | 115,872.93 | 159,521.40 | 41,354.66 | 411,448.96 |
| Jasper | 45,539.70 | 133,877.27 | 18,865.56 | 172,356.80 | 244,071.63 | 96,821.88 | 711,532.84 |
| Jefferson | 19,379.06 | 83,403.03 | 9,999.15 | 89,119.61 | 117,270.86 | 56,692.62 | 375,864.33 |
| Johnson | 33,158.09 | 99,031.17 | 17,122.89 | 107,693.25 | 169,678.02 | 121,232.44 | 547,915.86 |
| Jones | 32,673.40 | 71,372.49 | 13,017.36 | 103,261.46 | 149,307.26 | 53,758.61 | 423,390.58 |
| Keokuk | 33,901.53 | 84,109.54 | 14,763.80 | 114,373.44 | 168,873.46 | 41,286.24 | 457,308.01 |
| Kossuth | 42,464.85 | 449,663.71 | 16,488.59 | 316,810.95 | 213,431.84 | 46,284.78 | 1,085,144.72 |
| Lee | 64,606.09 | 380,287.55 | 21,613.08 | 184,956.42 | 426,300.79 | 437,823.46 | 1,515,587.39 |
| Linn | 57,816.24 | 327,407.54 | 29,086.85 | 163,951.32 | 556,688.16 | 619,348.74 | 1,754,298.85 |
| Louisa | 18,098.43 | 170,046.61 | 9,189.29 | 72,434.69 | 104,543.85 | 18,092.02 | 392,404.89 |
| Lucas | 19,695.62 | 57,405.82 | 7,229.65 | 88,955.58 | 88,188.47 | 33,844.10 | 295,319.24 |
| Lyon | 28,361.15 | 32,342.98 | 12,136.66 | 133,154.39 | 156,098.74 | 27,158.03 | 389,251.90 |
| Madison | 22,674.26 | 69,444.88 | 10,943.82 | 131,082.89 | 129,278.83 | 48,506.98 | 411,931.66 |
| Mahaska | 43,214.99 | 103,508.32 | 15,603.36 | 157,029.12 | 197,362.92 | 87,824.83 | 604,543.54 |
| Marion | 25,316.26 | 119,599.91 | 12,545.49 | 111,453.09 | 181,636.71 | 66,703.83 | 517,255.20 |
| Marshall | 33,487.17 | 115,535.25 | 17,260.76 | 150,267.13 | 223,372.55 | 97,157.18 | 637,080.04 |
| Mills | 26,136.33 | 90,872.95 | 10,005.71 | 105,985.95 | 119,877.84 | 25,184.53 | 378,063.31 |

| | | | | | | | |
|---|---|---|---|---|---|---|---|
| Mitchell | 28,140.86 | 50,190.50 | 10,931.66 | 97,415.27 | 110,338.27 | 26,447.73 | 323,464.29 |
| Monona | 29,817.22 | 111,144.37 | 12,353.23 | 161,614.99 | 141,332.01 | 22,991.78 | 479,253.60 |
| Monroe | 14,284.61 | 130,821.99 | 7,213.09 | 66,365.86 | 131,980.14 | 42,889.00 | 393,554.69 |
| Montgomery | 31,858.25 | 62,100.31 | 10,828.71 | 113,510.50 | 132,210.29 | 75,186.96 | 425,695.02 |
| Muscatine | 29,111.48 | 89,873.90 | 15,029.53 | 391,394.17 | 197,122.49 | 163,771.41 | 886,302.98 |
| O'Brien | 36,246.19 | 66,849.38 | 14,178.55 | 153,149.43 | 186,214.05 | 35,372.32 | 492,009.92 |
| Osceola | 18,693.09 | 76,384.29 | 7,901.08 | 94,195.40 | 89,315.33 | 11,931.00 | 298,420.19 |
| Page | 40,197.99 | 98,056.33 | 14,542.19 | 120,502.25 | 196,146.31 | 107,360.65 | 573,805.72 |
| Palo Alto | 19,702.99 | 275,857.52 | 9,791.19 | 179,381.76 | 21,467.56 | 75,769.06 | 581,970.08 |
| Plymouth | 51,567.54 | 115,310.83 | 20,304.39 | 211,331.75 | 169,871.20 | 540.10 | 568,925.81 |
| Pocahontas | 30,595.13 | 288,696.04 | 13,545.45 | 128,624.71 | 149,765.80 | 20,699.04 | 631,926.17 |
| Polk | 150,164.11 | 530,835.96 | 55,324.02 | 295,296.84 | 993,807.73 | 1,346,783.38 | 3,372,212.04 |
| Pottawattamie | 52,510.59 | 257,144.24 | 26,772.59 | 199,742.25 | 409,675.90 | 283,519.62 | 1,229,365.19 |
| Poweshiek | 37,205.87 | 69,871.29 | 15,410.35 | 133,356.54 | 192,706.89 | 88,621.94 | 537,172.88 |
| Ringgold | 26,492.70 | 44,175.71 | 8,376.82 | 75,927.47 | 13,130.37 | 12,887.36 | 185,990.43 |
| Sac | 35,549.97 | 114,546.67 | 14,638.03 | 115,906.42 | 149,236.68 | 35,460.04 | 465,337.81 |
| Scott | 83,355.94 | 447,242.94 | 30,792.36 | 155,267.08 | 443,113.01 | 90,243.06 | 1,252,016.39 |
| Shelby | 28,504.87 | 106,456.03 | 14,370.92 | 144,507.12 | 137,447.04 | 26,597.26 | 457,883.24 |
| Sioux | 44,347.18 | 60,051.58 | 19,809.03 | 113,007.17 | 216,374.28 | 38,309.81 | 491,899.05 |
| Story | 41,520.39 | 201,851.30 | 16,252.47 | 191,856.21 | 199,834.79 | 85,828.53 | 737,143.69 |
| Tama | 35,182.45 | 93,237.74 | 18,031.74 | 186,327.45 | 193,378.40 | 59,650.13 | 585,807.91 |
| Taylor | 27,155.29 | 73,337.17 | 10,648.01 | 115,275.88 | 117,293.97 | 33,024.50 | 376,734.82 |
| Union | 25,562.36 | 71,966.45 | 8,778.74 | 150,297.35 | 141,564.38 | 49,236.51 | 447,405.79 |
| Van Buren | 40,700.86 | 118,621.38 | 6,148.38 | 127,858.01 | 180,608.18 | 28,444.51 | 502,381.32 |
| Wapello | 26,845.08 | 177,715.61 | 13,429.40 | 91,826.20 | 265,335.69 | 185,638.13 | 760,790.11 |
| Warren | 31,530.42 | 80,186.58 | 12,491.75 | 102,085.98 | 128,369.63 | 36,526.23 | 391,190.59 |
| Washington | 54,875.87 | 100,372.79 | 15,474.05 | 130,898.95 | 146,352.01 | 65,679.51 | 513,653.18 |
| Wayne | 22,875.85 | 86,327.43 | 9,709.60 | 107,564.80 | 121,592.98 | 34,050.82 | 382,121.43 |
| Webster | 42,028.67 | 336,707.43 | 21,467.21 | 213,280.72 | 306,958.34 | 249,181.15 | 1,169,623.52 |
| Winnebago | 22,248.44 | 198,109.69 | 7,103.74 | 84,661.93 | 106,911.39 | 17,107.67 | 436,142.86 |
| Winneshiek | 31,313.28 | 78,041.52 | 11,797.21 | 131,313.66 | 135,022.44 | 24,495.83 | 411,983.94 |
| Woodbury | 92,148.22 | 312,407.70 | 33,522.47 | 260,025.17 | 642,333.06 | 596,925.13 | 1,937,361.75 |
| Worth | 14,543.22 | 66,384.91 | 7,228.09 | 71,746.39 | 81,361.90 | 11,344.47 | 252,608.98 |
| Wright | 29,380.82 | 140,431.97 | 13,144.90 | 146,395.83 | 159,459.55 | 69,059.88 | 557,872.95 |

# TABLE NO. 44—PUBLIC SCHOOLS OF THE STATE.

## Statistics of School System, Attendance and Finances, 1847-1915.

| Year | Grade schools | Ungraded schools | Male teachers | Female teachers | Persons of school age | Enrollment | Attendance | School houses | Value school houses and grounds | Paid teachers | Total cost |
|---|---|---|---|---|---|---|---|---|---|---|---|
| 1847 | ---------- | ---------- | ---------- | ---------- | 20,922 | 2,439 | ---------- | ---------- | ---------- | ---------- | ---------- |
| 1848 | ---------- | 105 | 101 | 23 | 40,646 | 7,077 | ---------- | ---------- | ---------- | ---------- | ---------- |
| 1850 | ---------- | 914 | 549 | 250 | 64,336 | 24,804 | ---------- | 522 | $ 68,762 | $ 36,814 | $ 71,219 |
| 1856 | ---------- | 2,153 | 1,279 | 1,243 | 173,868 | 59,014 | ---------- | 1,333 | 265,799 | 147,862 | 291,741 |
| 1860 | ---------- | 4,927 | 3,217 | 3,155 | 244,938 | 167,869 | 77,113 | 3,208 | 1,206,840 | 445,468 | 655,938 |
| 1865 | ---------- | 5,732 | 2,353 | 6,467 | 324,338 | 217,593 | 119,593 | 4,635 | 2,183,738 | 856,725 | 1,265,667 |
| 1870 | 213 | 6,919 | 4,909 | 7,806 | 431,134 | 320,803 | 202,246 | 6,888 | 6,191,633 | 1,636,951 | 3,043,420 |
| 1875 | 407 | 9,203 | 6,500 | 11,645 | 533,571 | 384,012 | 225,415 | 9,528 | 8,617,956 | 2,598,440 | 4,605,749 |
| 1880 | 2,209 | 10,500 | 7,254 | 14,344 | 586,556 | 426,057 | 259,836 | 11,037 | 9,243,243 | 2,901,948 | 4,921,249 |
| 1885 | 3,060 | 10,940 | 5,809 | 17,906 | 634,407 | 477,663 | 281,794 | 12,309 | 12,690,092 | 3,777,092 | 6,054,319 |
| 1890 | 3,668 | 12,094 | 5,460 | 21,107 | 660,494 | 493,267 | 306,309 | 12,997 | 12,715,766 | 4,318,871 | 6,710,317 |
| 1895 | 4,777 | 12,577 | 5,726 | 22,117 | 712,941 | 533,824 | 339,300 | 13,613 | 15,645,543 | 5,075,402 | 8,317,875 |
| 1900 | 5,766 | 12,615 | 4,949 | 23,841 | 731,154 | 566,223 | 373,474 | 13,861 | 17,655,992 | 5,606,932 | 9,028,918 |
| 1901 | 5,875 | 12,623 | 4,757 | 24,088 | 735,159 | 562,662 | 373,547 | 13,922 | 18,223,749 | 5,747,339 | 9,321,652 |
| 1902 | 6,049 | 12,464 | 4,161 | 24,912 | 728,810 | 560,173 | 374,103 | 13,931 | 18,989,923 | 5,981,652 | 9,556,890 |
| 1903 | 6,262 | 12,472 | 3,733 | 25,554 | 721,486 | 550,202 | 358,438 | 13,968 | 20,389,565 | 6,242,926 | 9,556,890 |
| 1904 | 6,458 | 12,492 | 3,606 | 26,019 | 723,366 | 545,940 | 373,023 | 13,956 | 21,832,042 | 6,541,753 | 10,696,092 |
| 1905 | 6,607 | 12,263 | 3,398 | 26,021 | 718,782 | 540,337 | 375,563 | 13,993 | 22,456,618 | 6,745,416 | 10,789,610 |
| 1906 | 6,690 | 12,087 | 3,548 | 26,102 | 707,843 | 530,939 | 375,639 | 13,947 | 23,198,769 | 6,843,781 | 11,317,062 |
| 1907 | 6,760 | 12,454 | 3,116 | 25,392 | 697,471 | 519,835 | 366,419 | 13,915 | 24,037,602 | 7,225,707 | 11,242,598 |
| 1908 | 6,885 | 12,571 | 3,009 | 24,941 | 689,867 | 512,581 | 363,565 | 13,914 | 24,869,965 | 7,624,097 | 11,936,363 |
| 1909 | 7,612 | 12,572 | 2,801 | 25,006 | 684,746 | 505,192 | 361,805 | 13,911 | 26,583,564 | 8,004,346 | 12,702,299 |
| 1910 | 7,164 | 12,503 | 2,689 | 24,909 | 677,004 | 496,045 | 360,178 | 13,896 | 27,233,239 | 8,335,917 | 13,711,466 |
| 1911 | 7,408 | 12,403 | 2,560 | 24,589 | 672,111 | 507,294 | 361,161 | 13,901 | 29,111,646 | 8,754,561 | 14,399,299 |
| 1912 | 7,599 | 12,510 | 2,600 | 24,148 | 672,940 | 507,109 | 368,631 | 13,870 | 30,067,711 | 9,179,694 | 15,330,652 |
| 1913 | 7,810 | 12,493 | 2,544 | 24,888 | 671,016 | 507,845 | 369,874 | 13,850 | 30,422,709 | 9,614,221 | 16,442,528 |
| 1914 | 8,012 | 12,337 | 2,704 | 24,378 | 672,942 | 517,559 | 384,001 | 13,859 | 34,248,130 | 10,508,555 | 17,867,025 |
| 1915 | 8,650 | 12,296 | 2,628 | 24,163 | 678,192 | 522,423 | 391,132 | 13,681 | 37,061,740 | 11,174,714 | 20,578,939 |

## TABLE NO. 45—STATE UNIVERSITY FINANCES.

Appropriations and Miscellaneous Sources of Revenue for ten years.

| Year | General Support Fund—Receipts | | | | | | Special Fund—Receipts | | | |
|---|---|---|---|---|---|---|---|---|---|---|
| | State appropriation for support | Land funds and interest | Tuitions | Fees | Hospitals, dental clinic and dormitories | Miscellaneous receipts | Building appropriation | Special appropriations | Funds for prizes, scholarships | Total receipts |
| 1906 | $189,875.00 | $ 15,165.13 | $ 53,369.25 | $ 3,145.00 | $ 32,570.12 | $ 1,401.56 | $167,500.00 | $ 65,000.00 | $ 2,699.81 | $ 530,724.87 |
| 1907 | 204,833.33 | 14,707.10 | 63,088.41 | 3,280.00 | 37,134.93 | 2,357.24 | 165,000.00 | 90,500.00 | 2,665.62 | 583,566.63 |
| 1908 | 237,666.67 | 14,961.52 | 64,833.75 | 3,440.00 | 45,717.92 | 2,696.74 | 141,000.00 | 59,500.00 | 2,661.45 | 572,478.05 |
| 1909 | 240,032.92 | 15,790.91 | 69,142.50 | 3,690.00 | 52,561.45 | 2,384.83 | 95,000.00 | 59,500.00 | 5,459.96 | 543,562.57 |
| 1910 | 275,750.00 | 17,468.03 | 61,077.25 | 4,155.00 | 59,300.06 | 3,991.23 | 75,000.00 | 74,670.32 | 7,681.13 | 579,093.02 |
| 1911 | 313,196.71 | 15,938.22 | 53,045.75 | 3,809.00 | 56,202.70 | 4,674.71 | 135,000.00 | 60,501.37 | 6,960.30 | 649,328.76 |
| 1912 | 428,825.00 | 15,823.22 | 56,238.30 | 4,287.00 | 57,951.72 | 3,681.63 | 175,000.00 | 58,000.00 | 7,095.42 | 806,902.29 |
| 1913 | 493,200.00 | 18,132.42 | 60,264.50 | 3,853.00 | 61,503.42 | 3,223.55 | 125,000.00 | 58,000.00 | 7,080.55 | 830,257.44 |
| 1914 | 481,183.20 | 17,648.09 | 70,656.75 | 4,077.00 | 95;248.71 | 5,436.01 | 147,793.04 | 82,500.00 | 7,461.79 | 912,004.59 |
| 1915 | 519,699.95 | 18,377.74 | 76,097.25 | 4,401.00 | 106,589.92 | 6,186.03 | 175,000.00 | 72,500.00 | 7,661.67 | 986,513.56 |

## TABLE NO. 46—STATE COLLEGE FINANCES.

Appropriations and Miscellaneous sources of Revenue State College of Agriculture and Mechanic Arts.

| Year | General Support | | | | | | Buildings, improvements, repairs | Experiment Station | | | Summary of receipts |
|---|---|---|---|---|---|---|---|---|---|---|---|
| | National endowment, rentals and interest | National support, Morrill fund | Minor sources of income | Fees | State appropriation | Total | | National support | State support | Total | |
| 1906 | $ 34,170.40 | $ 25,000.00 | $ 1,237.20 | $ 37,169.63 | $134,061.65 | $231,638.88 | $257,160.77 | $ 20,000.00 | $ 30,841.66 | $ 50,841.66 | $ 539,641.31 |
| 1907 | 36,127.93 | 25,000.00 | 1,406.46 | 40,405.55 | 157,166.67 | 260,106.61 | 211,928.46 | 22,000.00 | 33,500.00 | 55,500.00 | 527,535.07 |
| 1908 | 35,375.08 | 30,000.00 | 1,165.70 | 52,623.68 | 179,500.00 | 299,663.88 | 243,300.08 | 25,125.00 | 32,375.00 | 57,500.00 | 599,464.54 |
| 1909 | 34,216.91 | 35,000.00 | 1,378.69 | 59,625.22 | 194,105.70 | 324,326.52 | 212,636.46 | 26,000.00 | 41,059.00 | 67,059.00 | 604,021.98 |
| 1910 | 34,412.98 | 40,000.00 | 1,904.20 | 58,244.65 | 233,968.19 | 368,530.02 | 163,815.53 | 28,000.00 | 50,000.00 | 78,000.00 | 610,345.55 |
| 1911 | 35,742.79 | 45,000.00 | 10,816.70 | 60,588.31 | 249,546.70 | 401,694.03 | 216,467.48 | 30,000.00 | 56,413.74 | 86,413.74 | 704,575.72 |
| 1912 | 35,018.73 | 50,000.00 | 16,866.39 | 67,700.13 | 324,900.00 | 494,485.25 | 271,539.62 | 30,000.00 | 75,450.00 | 105,450.00 | 871,474.87 |
| 1913 | 35,486.20 | 50,000.00 | 15,592.62 | 80,753.70 | 327,420.39 | 509,252.91 | 221,864.99 | 30,000.00 | 75,360.00 | 105,360.00 | 836,477.90 |
| 1914 | 35,191.86 | 50,000.00 | 17,239.74 | 98,917.32 | 531,679.00 | 733,028.42 | 354,893.99 | 30,000.00 | 132,764.19 | 162,764.19 | 1,250,687.21 |
| 1915 | 35,433.96 | 60,000.00 | 4,614.54 | 111,752.20 | 568,775.19 | 780,575.89 | 329,958.04 | 30,000.00 | 156,409.50 | 186,409.50 | 1,296,943.43 |

## TABLE NO. 47—STATE TEACHERS COLLEGE FINANCES.

Receipts and expenditures, of different funds, for biennial periods.

| Period | Receipts by Biennial Periods | | | | | Expenditures by Biennial Periods | | | | | | |
|---|---|---|---|---|---|---|---|---|---|---|---|---|
| | State support | Fees | Special funds | Building funds | Total receipts | Teachers' fund | Contingent | Library | Miscellaneous | Summer term | New buildings | Total expenditures |
| 1906 | $121,522.64 | $ 22,076.95 | $ 1,500.00 | $ 45,015.90 | $190,115.49 | $ 79,450.00 | $ 45,202.98 | $ 2,017.24 | $ 1,267.62 | $ 12,680.00 | $ 45,365.68 | $ 185,983.44 |
| 1907- 8 | 294,391.26 | 47,264.03 | 6,401.00 | 122,338.58 | *470,394.87 | 176,649.08 | 90,365.58 | 6,380.97 | 5,852.68 | 27,578.50 | 119,937.03 | 426,763.84 |
| 1909-10 | 285,184.54 | 77,486.91 | 9,794.76 | 138,925.58 | *511,391.79 | 190,821.67 | 95,097.52 | 7,082.00 | 8,861.39 | 27,727.50 | 132,798.26 | 462,388.34 |
| 1911-12 | 337,525.42 | 71,368.23 | 1,976.46 | 111,279.05 | 522,149.16 | 225,660.18 | 115,862.00 | 9,982.42 | 18,507.14 | 30,617.50 | 103,018.29 | 503,647.53 |
| 1915-14 | 451,588.04 | 59,129.04 | 6,130.85 | 148,680.54 | 665,528.47 | 250,100.00 | 122,076.15 | 11,005.13 | 42,899.13 | 27,821.64 | 137,497.62 | 591,399.67 |

*Includes balances left over.

## TABLE NO. 48—COLLEGE FOR THE BLIND FINANCES.

| Year | Support | | Special | | Total | |
|---|---|---|---|---|---|---|
| | Receipts | Expenditures | Receipts | Expenditures | Receipts | Expenditures |
| 1912 | $ 39,412.70 | $ 36,932.85 | ---------- | $ 2,071.76 | $ 38,412.70 | $ 39,004.61 |
| 1913 | 37,881.06 | 35,469.62 | $ 10,382.94 | 3,931.33 | 48,264.00 | 39,400.95 |
| 1914 | 47,382.82 | 41,773.66 | 74,451.61 | 71,518.78 | 121,834.43 | 113,292.44 |
| 1915 | 50,445.19 | 45,037.14 | 2,932.83 | 2,925.08 | 53,378.02 | 47,962.22 |

Prior to 1912 College for the Blind under Board of Control.

# TABLE NO. 49—EXPENDITURES FOR STATE INSTITUTIONS.

## Total Expenditures for biennial periods, arranged by groups.

### HOSPITALS FOR THE INSANE.

| Years | Mt. Pleasant | Clarinda | Independence | Cherokee | Total |
|---|---|---|---|---|---|
| 1906 | $ 174,445.11 | $ 168,629.44 | $ 170,755.64 | $ 164,682.16 | $ 678,512.35 |
| 1908 | 369,805.21 | 389,615.58 | 372,454.05 | 293,368.85 | 1,425,243.69 |
| 1910 | 449,078.12 | 363,251.93 | 504,786.35 | 432,482.88 | 1,754,599.28 |
| 1912 | 409,797.51 | 396,210,46 | 451,329.13 | 358,368.15 | 1,615,705.25 |
| 1914 | 427,761.01 | 429,133.16 | 501,957.38 | 439,897.42 | 1,798,748.97 |

### HOSPITALS FOR INEBRIATES, THE TUBERCULOUS AND EPILEPTICS.

| Years | Knoxville | Mt. Pleasant | Cherokee | Independence | Oakdale | Total |
|---|---|---|---|---|---|---|
| 1906 | $ 117,177.22 | $ 9,379.20 | $ 4,024.80 | $ 2,880.00 | ---------- | $ 133,461.22 |
| 1908 | 105,203.62 | 4,176.00 | ---------- | ---------- | $ 107,968.91 | 217,348.53 |
| 1910 | 84,836.90 | 3,168.00 | ---------- | ---------- | 153,116.13 | 241,121.03 |
| 1912 | 88,696.22 | 3,666.00 | ---------- | Woodward | 132,406.20 | 224,768.42 |
| 1914 | 139,227.00 | ---------- | ---------- | 126,625.71 | 114,779.83 | 380,632.54 |

### PENAL AND CORRECTIONAL INSTITUTIONS.

| Years | Ft. Madison | Anamosa | Eldora | Mitchellville | Total |
|---|---|---|---|---|---|
| 1906 | $ 144,398.84 | $ 137,763.83 | $ 79,007.65 | $ 38,581.59 | $ 400,251.91 |
| 1908 | 237,881.19 | 231,659.44 | 167,524.86 | 104,604.20 | 741,669.69 |
| 1910 | 268,416.25 | 240,885.19 | 161,919.74 | 113,109.67 | 784,330.85 |
| 1912 | 288,169.22 | 311,382.44 | 201,947.73 | 103,299.77 | 904,799.16 |
| 1914 | 383,975.93 | 413,400.34 | 185,702.01 | 105,321.55 | 1,088,399.83 |

### CHARITABLE INSTITUTIONS AND SCHOOLS.

| Years | Marshalltown | Davenport | Council Bluffs | Vinton | Glenwood | Total |
|---|---|---|---|---|---|---|
| 1906 | $ 155,447.95 | $ 88,002.25 | $ 170,915.34 | $ 34,083.45 | $ 224,916.13 | $ 673,365.12 |
| 1908 | 390,547.55 | 157,528.98 | 210,197.24 | 76,168.36 | 536,064.05 | 1,370,506.18 |
| 1910 | 336,691.86 | 164,920.63 | 134,980.13 | 70,392.55 | 465,102.98 | 1,172,088.15 |
| 1912 | 350,150.22 | 190,790.56 | 132,147.84 | 51,800.48 | 472,836.16 | 1,197,725.26 |
| 1914 | 329,617.08 | 208,682.36 | 129,872.80 | ---------- | 608,110.27 | 1,276,282.51 |

NOTE—The hospitals for inebriates at Cherokee and Independence in connection with the hospitals for the insane were discontinued after 1906. The finances of the department for inebriates at Mt. Pleasant are no longer kept separate. The school for the blind at Vinton was transferred. The institution at Oakdale for treatment of tuberculosis and the epileptic colony at Woodward are new ones. The 1906 period is one year only.

# TABLE NO. 50—STATE INSTITUTION EXPENDITURES.

## Disbursements of Institutions Under State Board of Control, by Biennial Periods, classified.

| Periods | Support Funds | | | Special Funds | Total All Expenditures |
|---|---|---|---|---|---|
| | Support | Salaries | Total | | |
| **HOSPITAL FOR INSANE, MT. PLEASANT.** | | | | | |
| 1906 | $ 109,942.38 | $ 57,160.00 | $ 151,102.77 | $ 13,342.34 | $ 174,445.11 |
| 1908 | 199,334.35 | 106,507.49 | 305,841.84 | 63,963.37 | 369,805.21 |
| 1910 | 209,691.61 | 112,876.04 | 322,567.65 | 126,510.47 | 449,078.12 |
| 1912 | 230,074.78 | 127,608.08 | 357,682.86 | 52,114.65 | 409,797.51 |
| 1914 | 250,192.84 | 134,779.08 | 384,971.92 | 42,789.09 | 427,761.01 |
| **HOSPITAL FOR INSANE, CLARINDA.** | | | | | |
| 1906 | $ 102,805.34 | $ 45,808.56 | $ 148,613.90 | $ 28,015.54 | $ 168,629.44 |
| 1908 | 206,143.02 | 98,132.86 | 304,275.88 | 85,339.70 | 389,615.58 |
| 1910 | 205,882.24 | 105,916.19 | 311,798.43 | 56,453.30 | 368,251.93 |
| 1912 | 232,843.51 | 119,137.74 | 351,981.25 | 44,229.21 | 396,210.46 |
| 1914 | 262,180.36 | 137,826.91 | 400,007.27 | 29,125.89 | 429,133.16 |
| **HOSPITAL FOR INSANE, INDEPENDENCE.** | | | | | |
| 1906 | $ 104,581.14 | $ 51,855.20 | $ 156,441.43 | $ 14,314.21 | $ 170,755.64 |
| 1908 | 114,708.98 | 111,717.05 | 326,426.03 | 46,028.02 | 372,454.05 |
| 1910 | 231,359.38 | 125,669.95 | 357,029.33 | 147,757.02 | 504,786.35 |
| 1912 | 231,987.92 | 130,731.01 | 362,718.93 | 88,610.20 | 451,329.13 |
| 1914 | 259,834.49 | 152,725.88 | 412,560.37 | 89,397.01 | 501,957.38 |
| **HOSPITAL FOR INSANE, CHEROKEE.** | | | | | |
| 1906 | $ 82,912.13 | $ 43,777.34 | $ 126,689.47 | $ 37,992.69 | $ 164,682.16 |
| 1908 | 161,944.93 | 95,046.33 | 256,991.26 | 36,377.59 | 293,368.85 |
| 1910 | 186,844.85 | 104,612.27 | 291,057.12 | 141,425.76 | 432,482.88 |
| 1912 | 202,792.88 | 118,091.14 | 320,884.02 | 37,484.13 | 358,368.15 |
| 1914 | 235,923.47 | 137,091.37 | 373,014.84 | 66,882.58 | 439,897.42 |
| **HOSPITAL FOR INEBRIATES, KNOXVILLE.** | | | | | |
| 1906 | $ 15,737.98 | $ 5,765.14 | $ 21,503.12 | $ 95,674.10 | $ 117,177.22 |
| 1908 | 48,519.25 | 29,856.06 | 78,375.31 | 26,828.31 | 105,203.62 |
| 1910 | 47,900.43 | 31,041.18 | 78,941.61 | 5,895.29 | 84,836.90 |
| 1912 | 45,547.91 | 34,679.20 | 80,227.17 | 7,969.05 | 88,696.22 |
| 1914 | 59,182.93 | 43,583.01 | 102,765.94 | 36,461.06 | 139,227.00 |
| **HOSPITAL FOR INEBRIATES, MT. PLEASANT.** | | | | | |
| 1906 | $ 7,503.35 | $ 1,875.85 | $ 9,379.20 | ---------- | $ 9,379.20 |
| 1908 | 3,340.80 | 835.20 | 4,176.00 | ---------- | 4,176.00 |
| 1910 | 2,534.40 | 633.60 | 3,168.00 | ---------- | 3,168.00 |
| 1912 | 2,692.80 | 673.20 | 3,366.00 | ---------- | 3,366.00 |

| Table No. 50 Periods | Support Funds: Support | Support Funds: Salaries | Support Funds: Total | Special Funds | Total All Expenditures |
|---|---|---|---|---|---|
| **HOSPITAL FOR INEBRIATES, CHEROKEE.** | | | | | |
| 1906 | $ 3,218.85 | $ 805.95 | $ 4,024.80 | | $ 4,024.80 |
| **HOSPITAL FOR INEBRIATES, INDEPENDENCE.** | | | | | |
| 1906 | $ 2,304.00 | $ 576.00 | $ 2,880.00 | | $ 2,880.00 |
| **STATE COLONY FOR EPILEPTICS, WOODWARD.** | | | | | |
| 1914 | | | | $ 126,625.71 | $ 126,625.71 |
| **STATE SANATORIUM FOR THE TREATMENT OF TUBERCULOSIS, OAKDALE.** | | | | | |
| 1908 | $ 9,870.37 | $ 2,754.78 | $ 12,625.15 | $ 95,343.76 | $ 107,968.91 |
| 1910 | 70,999.76 | 26,877.24 | 97,877.00 | 55,239.13 | 153,116.13 |
| 1912 | 75,606.26 | 34,665.65 | 110,271.91 | 22,134.29 | 132,406.20 |
| 1914 | 64,665.30 | 39,402.05 | 104,067.35 | 10,712.48 | 114,779.83 |
| **PENITENTIARY, FT. MADISON.** | | | | | |
| 1906 | $ 65,682.92 | $ 50,910.01 | $ 116,592.93 | $ 28,305.91 | $ 144,898.84 |
| 1908 | 107,603.74 | 97,373.98 | 204,977.72 | 32,903.47 | 237,881.19 |
| 1910 | 107,725.17 | 95,317.17 | 203,042.34 | 65,373.91 | 268,416.25 |
| 1912 | 121,679.96 | 99,427.54 | 221,107.50 | 67,061.72 | 288,169.22 |
| 1914 | 157,976.78 | 128,743.13 | 286,719.91 | 97,256.02 | 383,975.93 |
| **STATE REFORMATORY, ANAMOSA.** | | | | | |
| 1906 | $ 48,160.49 | $ 43,485.96 | $ 91,646.45 | $ 46,117.38 | $ 137,763.83 |
| 1908 | 96,592.98 | 86,199.26 | 182,792.24 | 48,867.20 | 231,659.44 |
| 1910 | 115,691.14 | 92,060.65 | 207,751.79 | 33,133.40 | 240,885.19 |
| 1912 | 156,881.71 | 108,742.16 | 265,623.87 | 45,758.57 | 311,382.44 |
| 1914 | 216,258.90 | 145,786.46 | 362,045.36 | 51,354.98 | 413,400.34 |
| **BOYS' INDUSTRIAL SCHOOL, ELDORA.** | | | | | |
| 1906 | $ 41,822.82 | $ 20,587.39 | $ 62,410.21 | $ 16,597.44 | $ 79,007.65 |
| 1908 | 99,370.79 | 45,733.94 | 145,104.73 | 22,420.13 | 167,524.86 |
| 1910 | 90,786.15 | 48,229.54 | 139,515.69 | 22,895.05 | 161,919.74 |
| 1912 | 93,079.00 | 54,768.61 | 147,847.61 | 54,100.12 | 201,947.73 |
| 1914 | 95,448.59 | 61,304.97 | 156,753.56 | 28,948.45 | 185,702.01 |
| **GIRLS' INDUSTRIAL SCHOOL, MITCHELLVILLE.** | | | | | |
| 1906 | $ 22,945.55 | $ 11,344.62 | $ 34,290.17 | $ 4,291.42 | $ 38,581.59 |
| 1908 | 61,630.95 | 25,324.53 | 86,955.48 | 17,648.72 | 104,604.20 |
| 1910 | 56,448.67 | 25,929.99 | 82,378.66 | 30,731.01 | 113,109.67 |
| 1912 | 58,748.92 | 28,626.42 | 87,375.34 | 15,924.43 | 103,299.77 |
| 1914 | 61,799.64 | 31,887.76 | 93,687.40 | 11,634.15 | 105,321.55 |

| Periods | Support Funds | | | Special Funds | Total All Expenditures |
|---|---|---|---|---|---|
| | Support | Salaries | Total | | |
| **SOLDIERS' HOME, MARSHALLTOWN.** | | | | | |
| 1906 | $ 107,826.87 | $ 42,803.54 | $ 150,630.41 | $ 4,817.54 | $ 155,447.95 |
| 1908 | 209,838.56 | 89,797.91 | 299,636.47 | 90,911.08 | 390,547.55 |
| 1910 | 230,567.45 | 98,250.84 | 328,818.29 | 7,873.57 | 336,691.86 |
| 1912 | 224,348.54 | 105,427.14 | 329,775.68 | 20,374.54 | 350,150.22 |
| 1914 | 214,909.78 | 106,336.25 | 321,246.03 | 8,371.05 | 329,617.08 |
| **SOLDIERS' ORPHANS' HOME, DAVENPORT.** | | | | | |
| 1906 | $ 44,947.88 | $ 25,283.82 | $ 70,231.70 | $ 17,770.55 | $ 88,002.25 |
| 1908 | 89,800.00 | 50,594.63 | 140,394.63 | 17,134.35 | 157,528.98 |
| 1910 | 98,005.21 | 53,183.47 | 151,188.68 | 13,731.95 | 164,920.63 |
| 1912 | 119,367.64 | 62,435.57 | 181,803.21 | 8,987.35 | 190,790.56 |
| 1914 | 98,232.20 | 67,243.54 | 165,475.74 | 43,206.62 | 208,682.36 |
| **SCHOOL FOR THE DEAF, COUNCIL BLUFFS.** | | | | | |
| 1906 | $ 34,105.37 | $ 26,147.14 | $ 60,252.51 | $ 110,662.83 | $ 170,915.34 |
| 1908 | 59,853.06 | 51,812.26 | 111,665.32 | 98,531.92 | 210,197.24 |
| 1910 | 60,447.19 | 49,540.52 | 109,987.71 | 24,992.42 | 134,980.13 |
| 1912 | 65,851.66 | 54,401.82 | 120,253.48 | 11,894.36 | 132,147.84 |
| 1914 | 64,624.19 | 56,757.28 | 121,381.47 | 8,491.33 | 129,872.80 |
| **COLLEGE FOR THE BLIND, VINTON.** | | | | | |
| 1906 | $ 18,662.42 | $ 14,176.03 | $ 32,838.45 | $ 1,245.00 | $ 34,083.45 |
| 1908 | 41,464.65 | 28,440.27 | 69,904.92 | 6,263.44 | 76,168.36 |
| 1910 | 40,873.82 | 26,902.11 | 67,775.93 | 2,616.62 | 70,392.55 |
| 1911 | 19,137.36 | 14,363.41 | 33,500.77 | 18,299.71 | 51,800.48 |
| **INSTITUTION FOR FEEBLE-MINDED CHILDREN, GLENWOOD.** | | | | | |
| 1906 | $ 107,173.44 | $ 60,334.07 | $ 167,507.51 | $ 57,408.62 | $ 224,916.13 |
| 1908 | 230,416.20 | 121,922.03 | 352,338.23 | 183,725.82 | 536,064.05 |
| 1910 | 242,744.90 | 133,138.90 | 375,883.80 | 89,219.18 | 465,102.98 |
| 1912 | 264,387.64 | 146,268.83 | 410,656.47 | 62,179.69 | 472,836.16 |
| 1914 | 282,460.92 | 163,131.60 | 445,592.52 | 162,517.75 | 608,110.27 |

Note—In all cases the 1906 period is for one year only.

# TABLE NO. 51—POPULATION STATE INSTITUTIONS.

Average daily Population for each biennial period, of each institution under Board of Control.

| Institutions | 1891 | 1893 | 1895 | 1897 | 1899 | 1901 | 1903 | 1905 | 1906 |
|---|---|---|---|---|---|---|---|---|---|
| Hospital for Insane— | | | | | | | | | |
| Mt. Pleasant | 793 | 836 | 849 | 885 | 870 | 943 | 973 | 925 | 988 |
| Clarinda | 284 | 419 | 575 | 623 | 757 | 907 | 953 | 931 | 965 |
| Independence | 810 | 845 | 876 | 964 | 1,005 | 1,030 | 1,002 | 968 | 1,045 |
| Cherokee | ----- | ----- | ----- | ----- | ----- | ----- | 574 | 666 | 761 |
| Hospital for Inebriates— | | | | | | | | | |
| Knoxville | ----- | ----- | ----- | ----- | ----- | ----- | ----- | ----- | 175 |
| Mt. Pleasant | ----- | ----- | ----- | ----- | ----- | ----- | 79 | 45 | 57 |
| Cherokee | ----- | ----- | ----- | ----- | ----- | ----- | 49 | 24 | 21 |
| Independence | ----- | ----- | ----- | ----- | ----- | ----- | 30 | 28 | 20 |
| State Penitentiary— | | | | | | | | | |
| Fort Madison | 402 | 417 | 429 | 494 | 520 | 477 | 441 | 496 | 526 |
| State Reformatory— | | | | | | | | | |
| Anamosa | 220 | 277 | 462 | 567 | 595 | 481 | 417 | 383 | 368 |
| Boys' Industrial School— | | | | | | | | | |
| Eldora | 380 | 396 | 424 | 478 | 496 | 466 | 513 | 499 | 472 |
| Girls' Industrial School— | | | | | | | | | |
| Mitchellville | 115 | 133 | 142 | 156 | 169 | 154 | 198 | 208 | 218 |
| Soldiers' Home— | | | | | | | | | |
| Marshalltown | 321 | 327 | 385 | 512 | 522 | 591 | 689 | 725 | 794 |
| Soldiers' Orphans' Home— | | | | | | | | | |
| Davenport | 371 | 409 | 430 | 479 | 475 | 447 | 459 | 481 | 479 |
| School for Deaf— | | | | | | | | | |
| Council Bluffs | 268 | 266 | 297 | 340 | 288 | 265 | 241 | 247 | 247 |
| College for Blind— | | | | | | | | | |
| Vinton | 140 | 148 | 151 | 154 | 153 | 137 | 155 | 157 | 160 |
| Institution for Feeble-Minded— | | | | | | | | | |
| Glenwood | 440 | 461 | 492 | 635 | 726 | 842 | 908 | 959 | 1,016 |
| Total | *4,544* | *4,934* | *5,512* | *6,287* | *6,576* | *6,740* | *7,681* | *7,742* | *8,312* |

| Institutions | 1908 | | | 1910 | | | 1912 | | | 1914 | | |
|---|---|---|---|---|---|---|---|---|---|---|---|---|
| | Male. | Female. | Total. | Male. | Female. | Total. | Male. | Female. | Total. | Male. | Female. | Total. |
| Hospital for Insane— | | | | | | | | | | | | |
| Mt. Pleasant | 588 | 460 | 1,048 | 576 | 456 | 1,032 | 584 | 467 | 1,051 | 595 | 498 | 1,093 |
| Clarinda | 579 | 455 | 1,034 | 593 | 469 | 1,062 | 643 | 483 | 1,126 | 663 | 499 | 1,162 |
| Independence | 643 | 472 | 1,115 | 676 | 476 | 1,152 | 671 | 496 | 1,167 | 673 | 498 | 1,171 |
| Cherokee | 472 | 353 | 825 | 493 | 382 | 875 | 527 | 396 | 923 | 576 | 436 | 1,012 |
| Hospital for Inebriates— | | | | | | | | | | | | |
| Knoxville | 129 | ----- | 129 | 121 | ----- | 121 | 165 | ----- | 165 | 174 | ----- | 174 |
| Mt. Pleasant | ----- | 23 | 23 | ----- | 17 | 17 | ----- | 19 | 19 | ----- | 14 | 14 |
| State Sanatorium— | | | | | | | | | | | | |
| Oakdale | 13 | 14 | 27 | 35 | 41 | 76 | 37 | 61 | 98 | 47 | 59 | 106 |
| State Penitentiary— | | | | | | | | | | | | |
| Fort Madison | 443 | ----- | 443 | 487 | ----- | 487 | 506 | ----- | 506 | 529 | ----- | 529 |
| State Reformatory— | | | | | | | | | | | | |
| Anamosa | 341 | 13 | 354 | 412 | 25 | 437 | 556 | 37 | 593 | 640 | 35 | 675 |
| Boys' Industrial School— | | | | | | | | | | | | |
| Eldora | 440 | ----- | 440 | 386 | ----- | 386 | 356 | ----- | 356 | 395 | ----- | 395 |
| Girls' Industrial School— | | | | | | | | | | | | |
| Mitchellville | ----- | 219 | 219 | ----- | 196 | 196 | ----- | 152 | 152 | ----- | 148 | 148 |
| Soldiers' Home— | | | | | | | | | | | | |
| Marshalltown | 646 | 192 | 838 | 664 | 155 | 819 | 592 | 186 | 778 | 536 | 196 | 732 |
| Soldiers' Orphans' Home— | | | | | | | | | | | | |
| Davenport | 298 | 199 | 497 | 304 | 226 | 530 | 328 | 257 | 585 | 316 | 217 | 533 |
| School for Deaf— | | | | | | | | | | | | |
| Council Bluffs | 130 | 114 | 244 | 109 | 129 | 238 | 122 | 95 | 217 | 122 | 93 | 215 |
| College for Blind— | | | | | | | | | | | | |
| Vinton | 79 | 72 | 151 | 80 | 65 | 145 | 70 | 54 | 124 | ----- | ----- | ----- |
| Instit'n for Feeble-Minded— | | | | | | | | | | | | |
| Glenwood | 558 | 481 | 1,039 | 605 | 547 | 1,152 | 654 | 611 | 1,265 | 695 | 655 | 1,350 |
| Total | *5,359* | *3,067* | *8,426* | *5,737* | *2,988* | *8,725* | *5,811* | *3,314* | *9,125* | *5,961* | *3,348* | *9,309* |

# TABLE NO. 52—STATISTICS AS TO CHURCHES.

## Reported number of Congregations, Churches, members and other facts by Denominations.

| Denominations | No. of congregations | No. of members | No. of Sunday school scholars | No. of churches | No. of halls | No. of parsonages |
|---|---|---|---|---|---|---|
| The State | *4,218* | *928,417* | *441,768* | *3,975* | *237* | *2,590* |
| Adventist bodies— | | | | | | |
| Advent Christian | 11 | 395 | 265 | 9 | 1 | 2 |
| Seventh Day Adventist | 89 | 2,401 | 2,423 | 58 | 31 | ------ |
| Church of God in Christ | 11 | 326 | 216 | 3 | 8 | ------ |
| Baptist bodies— | | | | | | |
| Regular | 307 | 39,321 | 31,252 | 301 | 9 | 140 |
| Colored | 16 | 1,210 | 665 | 14 | 2 | 3 |
| Brethren in Christ | 3 | 41 | 93 | 2 | ------ | 1 |
| Catholics | 469 | 206,701 | 36,112 | 468 | 7 | 372 |
| Christian Union | 4 | 515 | 363 | 4 | ------ | ------ |
| Christian (Christian Connection) | 11 | 1,321 | 900 | 11 | ------ | 2 |
| Church of Christ, Scientist | 65 | -------- | -------- | 21 | 44 | ------ |
| Congregationalist | 233 | 35,538 | 26,849 | 229 | 4 | 165 |
| Disciples of Christ, Christians | 294 | 60,720 | 46,876 | 290 | 6 | 90 |
| Dunkers— | | | | | | |
| Brethren Church (Progressive) | 13 | 1,312 | 1,425 | 10 | 3 | 3 |
| Church of the Brethren | 26 | 2,773 | 2,969 | 26 | ------ | 3 |
| Evangelical bodies— | | | | | | |
| Evangelical Association | 65 | 5,236 | 6,956 | 64 | 1 | 46 |
| German Evangelical Synod | 50 | 8,084 | 2,869 | 49 | 1 | 40 |
| Swedish Evangelical Free Church | 10 | 828 | 874 | 10 | ------ | 8 |
| United Evangelical | 35 | 2,951 | 3,267 | 35 | ------ | 24 |
| Friends | 52 | 6,629 | 4,443 | 51 | 1 | 32 |
| Jews | 16 | 1,504 | 218 | 11 | ------ | ------ |
| Latter-day Saints, Reorganized | 71 | 10,216 | 4,869 | 57 | 14 | ------ |
| Lutheran | 432 | 107,523 | 27,841 | 410 | 21 | 403 |
| Mennonite bodies— | | | | | | |
| Amana Society | 7 | 1,575 | -------- | 7 | ------ | ------ |
| Mennonite | 11 | 2,168 | 2,196 | 9 | 2 | 3 |
| Methodist bodies— | | | | | | |
| Methodist Episcopal | 1,053 | 323,039 | 150,550 | 1,015 | 28 | 665 |
| African Methodist Episcopal | 17 | 1,585 | 847 | 19 | ------ | 14 |
| German Methodist Episcopal | 17 | 1,699 | 1,525 | 17 | ------ | 12 |
| Swedish Methodist Episcopal | 12 | 892 | 904 | 12 | ------ | 11 |
| Methodist Episcopal Church, South | 4 | 329 | 295 | 4 | ------ | 2 |
| Free Methodist | 48 | 1,554 | 2,039 | 45 | 3 | 33 |
| Methodist Protestant | 21 | 2,586 | 1,788 | 21 | ------ | 11 |
| Wesleyan Methodist | 10 | 355 | 459 | 10 | ------ | 9 |
| Pentecostal Church of the Nazarene | 17 | 661 | 759 | 10 | 6 | 3 |
| Presbyterian bodies— | | | | | | |
| Presbyterian Church in the U. S. | 306 | 47,059 | 41,817 | 299 | 8 | 215 |
| Reformed Presbyterian (Covenanted) | 7 | 721 | 654 | 7 | ------ | 6 |
| United Presbyterian | 68 | 9,049 | 8,620 | 68 | ------ | 63 |
| Protestant Episcopal | 59 | 7,233 | 2,864 | 56 | 2 | 34 |
| Reformed bodies— | | | | | | |
| Bohemian Reformed | 4 | 380 | 331 | 4 | ------ | 1 |
| Christian Reformed | 34 | 4,323 | 2,885 | 31 | 2 | 28 |
| Reformed Church in America | 55 | 6,694 | 6,809 | 51 | 4 | 48 |
| Reformed Church in the United States | 29 | 4,073 | 3,149 | 29 | ------ | 23 |
| Salvation Army | 20 | 3,697 | 683 | -------- | 20 | ------ |
| Spiritualists | 5 | 284 | 20 | 1 | 5 | ------ |
| Unitarians | 7 | 1,344 | 435 | 7 | ------ | 4 |
| United Brethren in Christ | 114 | 10,366 | 9,838 | 111 | 3 | 67 |
| Universalists | 9 | 1,134 | 502 | 9 | ------ | 4 |
| Volunteers of America | 1 | 72 | 72 | -------- | 1 | ------ |

NOTE—As to Church of Christ, Scientist, it was reported to be the policy of the church not to report membership.

TABLE NO. 52—CONTINUED.—STATISTICS AS TO CHURCHES.

ADDITIONAL FACTS.

| Denominations | Value of church property | Seating capacity | Value of parsonages | Total value of church property |
|---|---|---|---|---|
| The State | $40,061,669 | 1,312,903 | $ 7,655,782 | $ 47,717,451 |
| Adventist bodies— | | | | |
| Advent Christian | 13,100 | 2,000 | 2,500 | 15,600 |
| Seventh Day Adventist | 84,700 | 9,309 | ---------- | 84,700 |
| Church of God in Christ | 4,200 | 1,705 | ---------- | 4,200 |
| Baptist bodies— | | | | |
| Regular | 2,338,785 | 92,430 | 354,490 | 2,693,275 |
| Colored | 41,375 | 3,685 | 5,300 | 46,675 |
| Brethren in Christ | 19,000 | 350 | 5,000 | 24,000 |
| Catholics | 10,700,025 | 191,935 | 1,741,965 | 12,441,990 |
| Christian Union | 21,000 | 1,150 | ---------- | 21,000 |
| Christian (Christian Connection) | 32,200 | 2,975 | 2,300 | 34,500 |
| Church of Christ, Scientist | 325,000 | 10,860 | ---------- | 325,000 |
| Congregationalist | 2,810,550 | 70,562 | 464,681 | 3,275,231 |
| Disciples of Christ, Christians | 2,466,410 | 110,662 | 227,165 | 2,693,575 |
| Dunkers— | | | | |
| Brethren Church (Progressive) | 78,600 | 3,500 | 5,000 | 83,600 |
| Church of the Brethren | 159,600 | 8,170 | 9,700 | 169,300 |
| Evangelical bodies— | | | | |
| Evangelical Association | 370,550 | 16,350 | 125,650 | 496,200 |
| German Evangelical Synod | 268,950 | 14,950 | 107,800 | 376,750 |
| Swedish Evangelical Free Church | 50,000 | 2,925 | 21,100 | 71,100 |
| United Evangelical | 161,400 | 8,650 | 49,450 | 210,850 |
| Friends | 196,900 | 13,840 | 53,200 | 250,100 |
| Jews | 148,000 | 2,650 | ---------- | 148,000 |
| Latter-day Saints, Reorganized | 146,358 | 14,011 | ---------- | 146,358 |
| Lutheran | 3,599,230 | 149,135 | 1,092,600 | 4,691,830 |
| Mennonite bodies— | | | | |
| Amana Society | 15,000 | 3,150 | ---------- | 15,000 |
| Mennonite | 53,700 | 3,779 | 9,500 | 63,200 |
| Methodist bodies— | | | | |
| Methodist Episcopal | 9,081,650 | 333,397 | 1,755,400 | 10,837,050 |
| African Methodist Episcopal | 68,250 | 4,525 | 19,600 | 87,850 |
| German Methodist Episcopal | 88,475 | 3,470 | 34,100 | 122,575 |
| Swedish Methodist Episcopal | 67,100 | 2,725 | 27,300 | 94,400 |
| Methodist Episcopal Church, South | 10,700 | 900 | 2,100 | 12,800 |
| Free Methodist | 75,900 | 9,950 | 43,550 | 119,450 |
| Methodist Protestant | 89,600 | 7,020 | 19,800 | 109,400 |
| Wesleyan Methodist | 12,850 | 1,770 | 10,400 | 23,250 |
| Pentecostal Church of the Nazarene | 28,000 | 4,514 | 7,500 | 35,500 |
| Presbyterian bodies— | | | | |
| Presbyterian Church in the U. S. | 3,201,076 | 93,285 | 627,950 | 3,829,026 |
| Reformed Presbyterian (Covenanted) | 32,000 | 1,945 | 15,900 | 47,900 |
| United Presbyterian | 668,100 | 21,535 | 183,600 | 851,700 |
| Protestant Episcopal | 949,290 | 13,979 | 167,512 | 1,116,802 |
| Reformed bodies— | | | | |
| Bohemian Reformed | 13,100 | 800 | 2,500 | 15,600 |
| Christian Reformed | 160,300 | 9,583 | 82,500 | 242,800 |
| Reformed Church in America | 384,870 | 18,035 | 146,250 | 531,120 |
| Reformed Church in the United States | 186,350 | 7,965 | 56,850 | 243,200 |
| Salvation Army | 47,500 | 4,312 | ---------- | 47,500 |
| Spiritualists | 38,225 | 2,350 | ---------- | 38,225 |
| Unitarians | 152,500 | 2,185 | 18,000 | 170,500 |
| United Brethren in Christ | 475,400 | 27,310 | 131,569 | 606,969 |
| Universalists | 115,800 | 2,425 | 26,000 | 141,800 |
| Volunteers of America | 10,000 | 200 | ---------- | 10,000 |

TABLE NO. 52—CONTINUED—COUNTY REPORTS.

| Denominations | No. of congregations | Members | Sunday school scholars | Churches | Halls | Seating capacity | Value of churches | Parsonages | Value of parsonages | Total |
|---|---|---|---|---|---|---|---|---|---|---|
| **ADAIR COUNTY.** | | | | | | | | | | |
| Total | *31* | *4,606* | *2,741* | *28* | *3* | *8,155* | *$ 143,600* | *18* | *$ 38,281* | *$ 181,881* |
| Baptist | 2 | 154 | 135 | 2 | ---- | 400 | $ 7,500 | 1 | $ 800 | $ 8,300 |
| Catholic | 3 | 820 | -------- | 3 | ---- | 600 | 25,000 | 2 | 5,500 | 30,500 |
| Congregational | 3 | 363 | 293 | 3 | ---- | 950 | 7,500 | 3 | 4,281 | 11,781 |
| Disciples of Christ | 2 | 200 | 265 | 2 | ---- | 850 | 10,500 | 1 | 1,200 | 11,700 |
| Friends | 1 | 85 | 65 | 1 | ---- | 150 | 1,800 | 1 | 800 | 2,600 |
| Latter-day Saints, Reorg'd | 1 | 30 | 36 | ---- | 1 | 30 | -------- | ---- | -------- | -------- |
| Lutheran | 4 | 802 | 93 | 4 | ---- | 950 | 24,500 | 3 | 7,500 | 32,000 |
| Methodist Episcopal | 12 | 1,788 | 1,500 | 10 | 2 | 3,250 | 41,300 | 5 | 10,700 | 52,000 |
| Presbyterian | 2 | 344 | 342 | 2 | ---- | 900 | 25,000 | 2 | 7,500 | 32,500 |
| Seventh Day Adventist | 1 | 20 | 12 | 1 | ---- | 75 | 500 | ---- | -------- | 500 |
| **ADAMS COUNTY.** | | | | | | | | | | |
| Total | *23* | *2,779* | *1,801* | *21* | *2* | *5,554* | *$ 94,400* | *10* | *$ 22,300* | *$ 116,700* |
| Advent Christian | 3 | 110 | 65 | 2 | 1 | 300 | $ 2,000 | ---- | -------- | $ 2,000 |
| Baptist | 2 | 200 | 150 | 2 | ---- | 650 | 5,800 | ---- | -------- | 5,800 |
| Catholic | 1 | 270 | -------- | 1 | ---- | 200 | 4,500 | 1 | $ 1,500 | 6,000 |
| Congregational | 1 | 185 | 100 | 1 | ---- | 500 | 1,500 | 1 | 4,000 | 5,500 |
| Disciples of Christ | 2 | 350 | 290 | 2 | ---- | 600 | 7,500 | 1 | 3,000 | 10,500 |
| Dunkers—Ch. of the Breth'n | 1 | 60 | 80 | 1 | ---- | 175 | 2,000 | ---- | -------- | 2,000 |
| Methodist Episcopal | 7 | 1,306 | 914 | 7 | ---- | 2,050 | 46,500 | 4 | 8,800 | 55,300 |
| Presbyterian | 2 | 208 | 155 | 2 | ---- | 650 | 20,500 | 2 | 4,000 | 24,500 |
| Seventh Day Adventist | 1 | 29 | 22 | ---- | 1 | 29 | -------- | ---- | -------- | -------- |
| United Brethren in Christ | 3 | 61 | 25 | 3 | ---- | 400 | 4,100 | 1 | 1,000 | 5,100 |
| **ALLAMAKEE COUNTY.** | | | | | | | | | | |
| Total | *42* | *8,620* | *2,701* | *41* | *1* | *13,091* | *$ 420,700* | *25* | *$ 83,300* | *$ 504,000* |
| Baptist | 3 | 240 | 190 | 3 | ---- | 1,050 | $ 27,000 | 3 | $ 7,500 | $ 34,500 |
| Catholic | 12 | 4,930 | 832 | 12 | ---- | 4,850 | 243,700 | 10 | 45,500 | 289,200 |
| Congregational | 2 | 165 | 148 | 2 | ---- | 400 | 9,000 | 1 | 3,000 | 12,000 |
| Evangelical Association | 3 | 60 | 30 | 3 | ---- | 500 | 3,000 | 1 | 1,000 | 4,000 |
| German Evang. Ch. of N. A. | 2 | 425 | 70 | 2 | ---- | 450 | 5,000 | 1 | 1,500 | 6,500 |
| Lutheran | 7 | 1,283 | 365 | 7 | ---- | 2,600 | 38,500 | 3 | 11,000 | 49,500 |
| Methodist Episcopal | 4 | 607 | 343 | 4 | ---- | 1,000 | 22,500 | 2 | 5,500 | 28,000 |
| M. E. (German) | 1 | 30 | 22 | 1 | ---- | 100 | 2,800 | ---- | -------- | 2,000 |
| Presbyterian | 3 | 325 | 365 | 3 | ---- | 900 | 31,000 | 2 | 3,300 | 34,300 |
| Reformed Ch. in U. S. | 2 | 492 | 260 | 2 | ---- | 925 | 37,000 | 2 | 5,000 | 42,000 |
| Seventh Day Adventist | 3 | 63 | 76 | 2 | 1 | 316 | 2,000 | ---- | -------- | 2,000 |
| **APPANOOSE COUNTY.** | | | | | | | | | | |
| Total | *42* | *7,014* | *5,375* | *39* | *3* | *13,100* | *$ 264,400* | *12* | *$ 23,400* | *$ 287,800* |
| Baptist | 8 | 835 | 509 | 8 | ---- | 1,640 | $ 30,100 | ---- | -------- | $ 30,100 |
| Baptist (Colored) | 2 | 126 | 74 | 1 | 1 | 250 | 3,200 | ---- | -------- | 3,200 |
| Church of Christ, Scientist | 1 | -------- | -------- | ---- | 1 | 150 | -------- | ---- | -------- | -------- |
| Congregational | 2 | 259 | 181 | 2 | ---- | 650 | 16,000 | 2 | $ 4,500 | 20,500 |
| Disciples of Christ | 14 | 2,958 | 2,198 | 14 | ---- | 5,250 | 82,900 | 1 | 1,000 | 83,900 |
| Dunkers, Prog. or Brethren | 1 | 200 | 100 | 1 | ---- | 250 | 500 | ---- | -------- | 500 |
| Free Methodist | 1 | 36 | 40 | 1 | ---- | 150 | 2,000 | 1 | 1,200 | 3,200 |
| Latter-day Saints, Reorg'd | 1 | 85 | 20 | 1 | ---- | 300 | 3,000 | ---- | -------- | 3,000 |
| Lutheran | 1 | 160 | 40 | 1 | ---- | 150 | 3,000 | 1 | 1,200 | 4,200 |
| Methodist Episcopal | 7 | 1,809 | 1,740 | 6 | 1 | 3,160 | 88,100 | 5 | 10,300 | 98,400 |
| Presbyterian | 2 | 261 | 171 | 2 | ---- | 500 | 29,000 | 1 | 4,000 | 33,000 |
| Seventh Day Adventist | 1 | 27 | 27 | 1 | ---- | 150 | 600 | ---- | -------- | 600 |
| United Brethren in Christ | 1 | 258 | 275 | 1 | ---- | 500 | 6,000 | 1 | 1,200 | 7,200 |

**Table No. 52.**

| Denominations | No. of congregations | Members | Sunday school scholars | Churches | Halls | Seating capacity | Value of churches | Parsonages | Value of parsonages | Total |
|---|---|---|---|---|---|---|---|---|---|---|
| **AUDUBON COUNTY.** | | | | | | | | | | |
| Total | *23* | *3,026* | *1,430* | *21* | *2* | *5,589* | $ *109,000* | *14* | $ *36,300* | $ *145,300* |
| Baptist | 2 | 64 | 75 | 2 | ---- | 300 | $ 3,500 | ---- | ---- | $ 3,500 |
| Catholic | 2 | 413 | ---- | 2 | ---- | 550 | 12,500 | 2 | $ 3,000 | 15,500 |
| Church of Christ, Scientist | 1 | ---- | ---- | ---- | 1 | 50 | ---- | ---- | ---- | ---- |
| Disciples of Christ | 3 | 360 | 267 | 3 | ---- | 850 | 14,000 | 3 | 6,500 | 20,500 |
| Evangelical Association | 1 | 85 | 90 | 1 | ---- | 200 | 4,000 | 1 | 2,000 | 6,000 |
| Lutheran | 6 | 1,127 | 269 | 6 | ---- | 1,682 | 38,800 | 5 | 13,300 | 52,100 |
| Methodist Episcopal | 3 | 545 | 390 | 3 | ---- | 850 | 15,700 | 1 | 5,000 | 20,700 |
| Presbyterian | 1 | 220 | 120 | 1 | ---- | 500 | 15,000 | 1 | 5,000 | 20,000 |
| Seventh Day Adventist | 3 | 117 | 129 | 2 | 1 | 307 | 2,500 | ---- | ---- | 2,500 |
| United Brethren in Christ | 1 | 95 | 90 | 1 | ---- | 300 | 3,000 | 1 | 1,500 | 4,500 |
| **BENTON COUNTY.** | | | | | | | | | | |
| Total | *48* | *7,698* | *4,891* | *44* | *3* | *13,984* | $ *481,200* | *29* | $ *93,700* | $ *574,900* |
| Baptist | 4 | 478 | 320 | 4 | ---- | 1,400 | $ 45,000 | 3 | 9,000 | $ 54,000 |
| Catholic | 9 | 1,802 | 303 | 9 | ---- | 2,750 | 87,000 | 5 | 22,500 | 109,500 |
| Church of Christ, Scientist | 1 | ---- | ---- | ---- | 1 | 100 | ---- | ---- | ---- | ---- |
| Congregational | 2 | 293 | 178 | 1 | ---- | 500 | 18,000 | 1 | 3,000 | 21,000 |
| Disciples of Christ | 3 | 901 | 405 | 3 | ---- | 1,150 | 15,500 | 2 | 4,000 | 19,500 |
| Evangelical Association | 3 | 224 | 294 | 3 | ---- | 675 | 40,000 | 1 | 5,200 | 45,200 |
| Methodist Episcopal | 14 | 2.533 | 2,140 | 13 | 1 | 4,025 | 165,500 | 10 | 28,600 | 194,100 |
| Presbyterian | 6 | 1,080 | 790 | 6 | ---- | 2,000 | 76,700 | 5 | 17,100 | 93,800 |
| Presbyterian (United) | 1 | 65 | 75 | 1 | ---- | 250 | 8.000 | 1 | 2,800 | 10,800 |
| Seventh Day Adventist | 2 | 22 | 16 | 1 | 1 | 84 | 500 | ---- | ---- | 500 |
| United Brethren in Christ | 2 | 230 | 220 | 2 | ---- | 800 | 22,000 | ---- | ---- | 22,000 |
| United Evangelical | 1 | 70 | 150 | 1 | ---- | 250 | 3,000 | 1 | 1,500 | 4,500 |
| **BLACK HAWK COUNTY.** | | | | | | | | | | |
| Total | *74* | *22,763* | *13,274* | *67* | *6* | *29,610* | $*1,531,125* | *50* | $*214,540* | $*1,745,665* |
| Baptist | 7 | 2,575 | 2,178 | 7 | ---- | 3,775 | $ 168,500 | 5 | $ 15,500 | $ 184,000 |
| Catholic | 9 | 6,361 | 1,286 | 9 | ---- | 4,250 | 394,575 | 9 | 72,340 | 466,915 |
| Church of Christ, Scientist | 1 | ---- | ---- | ---- | 1 | 300 | ---- | ---- | ---- | ---- |
| Congregational | 4 | 889 | 716 | 3 | 1 | 1,093 | 110,250 | 1 | 4,000 | 114,250 |
| Disciples of Christ | 2 | 570 | 490 | 2 | ---- | 700 | 25,000 | ---- | ---- | 25,000 |
| Dunkers, Prog. or Brethren | 2 | 498 | 591 | 2 | ---- | 1,000 | 41,000 | 1 | 2,500 | 43,500 |
| Dunkers, Ch. of the Breth. | 2 | 725 | 785 | 2 | ---- | 1,550 | 67,500 | ---- | ---- | 67,500 |
| Episcopal | 2 | 280 | 90 | 2 | ---- | 550 | 13,500 | 1 | 3,500 | 17,000 |
| Evangelical Association | 6 | 892 | 1,244 | 6 | ---- | 1,865 | 70,600 | 5 | 16,100 | 86,700 |
| Free Methodist | 1 | 100 | 100 | 1 | ---- | 400 | 2,500 | 1 | 2,000 | 4,500 |
| Jews | 1 | 50 | ---- | ---- | ---- | ---- | ---- | ---- | ---- | ---- |
| Lutheran | 10 | 2,969 | 639 | 10 | ---- | 3,625 | 128,300 | 8 | 23,200 | 151,500 |
| Methodist Episcopal | 11 | 3,839 | 2,690 | 10 | 1 | 5,780 | 292,000 | 9 | 35,500 | 327,500 |
| M. E. (African) | 1 | 100 | 40 | 1 | ---- | 300 | 3,000 | ---- | ---- | 3,000 |
| Presbyterian | 6 | 1,686 | 1,492 | 6 | ---- | 2,550 | 126,000 | 4 | 14,000 | 140,000 |
| Presbyterian (United) | 2 | 273 | 258 | 2 | ---- | 425 | 14,500 | 2 | 7,000 | 21,500 |
| Salvation Army | 1 | 350 | 55 | ---- | 1 | 150 | ---- | ---- | ---- | ---- |
| Seventh Day Adventist | 2 | 27 | 34 | ---- | 2 | 27 | ---- | ---- | ---- | ---- |
| United Brethren in Christ | 3 | 379 | 486 | 3 | ---- | 870 | 35,900 | 3 | 6,900 | 42,800 |
| Universalists | 1 | 300 | 100 | 1 | ---- | 400 | 38,000 | 1 | 12,000 | 50,000 |

| Denominations | No. of congregations | Members | Sunday school scholars | Churches | Halls | Seating capacity | Value of churches | Parsonages | Value of parsonages | Total |
|---|---|---|---|---|---|---|---|---|---|---|
| **BOONE COUNTY.** | | | | | | | | | | |
| Total | *34* | *5,455* | *3,753* | *29* | *6* | *8,930* | $ *264,525* | *20* | $ *61,000* | $ *325,525* |
| Baptist | 1 | 88 | 108 | 1 | ---- | 200 | $ 2,200 | ---- | -------- | $ 2,200 |
| Catholic | 1 | 125 | 15 | 1 | ---- | 200 | 3,000 | 1 | $ 2,000 | 5,000 |
| Church of Christ, Scientist | 1 | -------- | -------- | ---- | 1 | 100 | -------- | ---- | -------- | -------- |
| Congregational | 2 | 115 | 145 | 2 | ---- | 300 | 4,000 | 2 | 3,000 | 7,000 |
| Disciples of Christ | 1 | 60 | 75 | 1 | ---- | 200 | 2,500 | ---- | -------- | 2,500 |
| Dunkers, Ch. of the Breth. | 1 | 42 | 75 | 1 | ---- | 200 | 1,500 | ---- | -------- | 1,500 |
| Episcopal | 1 | 125 | 45 | 1 | ---- | 250 | 10,500 | 1 | 3,000 | 13,500 |
| Jews | 1 | 20 | -------- | ---- | ---- | -------- | -------- | ---- | -------- | -------- |
| Latter-day Saints Reorg'd | 2 | 135 | 80 | 1 | 1 | 260 | 5,025 | ---- | -------- | 5,025 |
| Lutheran | 6 | 1,940 | 588 | 6 | ---- | 2,275 | 78,500 | 6 | 25,000 | 103,500 |
| Methodist Episcopal | 8 | 1,820 | 1,800 | 8 | ---- | 2,800 | 89,500 | 6 | 17,000 | 106,500 |
| Methodist Episcopal (Swedish) | 1 | 140 | 135 | 1 | ---- | 400 | 7,000 | 1 | 2,500 | 9,500 |
| Presbyterian | 1 | 500 | 450 | 1 | 2 | 450 | 30,000 | 1 | 5,000 | 35,000 |
| Salvation Army | 1 | 100 | 30 | ---- | 1 | 200 | 4,000 | ---- | -------- | 4,000 |
| Seventh Day Adventist | 2 | 25 | 32 | 1 | 1 | 120 | 800 | ---- | -------- | 800 |
| Swedish Ev. Free Church | 1 | 58 | 45 | 1 | ---- | 325 | 7,500 | 1 | 3,000 | 10,500 |
| United Brethren in Christ | 2 | 84 | 90 | 2 | ---- | 400 | 3,500 | 1 | 500 | 4,000 |
| Universalist | 1 | 78 | 40 | 1 | ---- | 250 | 15,000 | ---- | -------- | 15,000 |
| **BREMER COUNTY.** | | | | | | | | | | |
| Total | *48* | *8,328* | *3,795* | *46* | *2* | *14,035* | $ *365,400* | *35* | $ *99,650* | $ *465,050* |
| Baptist | 4 | 430 | 440 | 4 | ---- | 1,250 | $ 24,000 | 3 | $ 7,200 | $ 31,200 |
| Catholic | 3 | 775 | 108 | 3 | ---- | 1,200 | 54,500 | 2 | 6,000 | 60,500 |
| Congregational | 2 | 285 | 460 | 2 | ---- | 560 | 9,000 | 2 | 6,500 | 15,500 |
| Episcopal | 1 | 125 | 60 | 1 | ---- | 250 | 13,000 | ---- | -------- | 13,000 |
| Evangelical Association | 8 | 509 | 643 | 8 | ---- | 1,700 | 34,200 | 3 | 11,000 | 45,200 |
| German Evan. Ch. of N. A. | 5 | 945 | 281 | 5 | ---- | 1,550 | 39,200 | 5 | 15,500 | 54,700 |
| Lutheran | 16 | 4,014 | 637 | 15 | 1 | 4,925 | 141,900 | 12 | 31,200 | 173,100 |
| Methodist Episcopal | 5 | 874 | 870 | 5 | ---- | 1,500 | 36,600 | 5 | 14,050 | 50,650 |
| Presbyterian | 2 | 106 | 30 | 2 | ---- | 400 | 3,500 | 2 | 3,700 | 7,200 |
| Salvation Army | 1 | 20 | -------- | ---- | 1 | 150 | -------- | ---- | -------- | -------- |
| United Brethren in Christ | 1 | 195 | 266 | 1 | ---- | 550 | 9,500 | 1 | 4,500 | 14,000 |
| **BUCHANAN COUNTY.** | | | | | | | | | | |
| Total | *47* | *7,197* | *3,954* | *46* | *1* | *12,175* | $ *294,900* | *29* | $ *69,200* | $ *364,100* |
| Baptist | 7 | 624 | 430 | 7 | ---- | 1,575 | $ 28,000 | 4 | $ 5,700 | $ 34,300 |
| Catholic | 11 | 3,245 | 539 | 11 | ---- | 3,700 | 141,700 | 8 | 33,800 | 175,500 |
| Church of Christ, Scientist | 1 | -------- | -------- | 1 | ---- | 200 | 5,000 | ---- | -------- | 5,000 |
| Congregational | 4 | 209 | 230 | 4 | ---- | 800 | 10,500 | 1 | 1,600 | 12,100 |
| Episcopal | 1 | 100 | 65 | 1 | ---- | 150 | 6,000 | 1 | 1,000 | 7,000 |
| Lutheran | 5 | 625 | 125 | 5 | ---- | 625 | 9,000 | 3 | 2,600 | 11,600 |
| Methodist Episcopal | 13 | 1,844 | 1,735 | 12 | 1 | 3,525 | 60,100 | 8 | 15,600 | 75,700 |
| Presbyterian | 5 | 550 | 830 | 5 | ---- | 1,600 | 34,000 | 4 | 8,900 | 42,900 |
| **BUENA VISTA COUNTY.** | | | | | | | | | | |
| Total | *41* | *6,732* | *3,960* | *41* | ---- | *12,485* | $ *320,850* | *30* | $ *90,000* | $ *410,850* |
| Baptist | 6 | 410 | 392 | 6 | ---- | 1,390 | $ 19,100 | 5 | $ 15,000 | $ 34,100 |
| Catholic | 1 | 550 | 140 | 1 | ---- | 500 | 25,000 | 1 | 3,000 | 28,000 |
| Church of God | 1 | 18 | 12 | 1 | ---- | 120 | 1,500 | ---- | -------- | 1,500 |
| Congregation of God | 1 | 45 | 20 | 1 | ---- | 200 | 2,500 | ---- | -------- | 2,500 |
| Congregational | 2 | 349 | 228 | 2 | ---- | 470 | 13,000 | 2 | 8,000 | 21,000 |
| Disciples of Christ | 1 | 110 | 140 | 1 | ---- | 300 | 6,000 | ---- | -------- | 6,000 |
| German Evan. Ch. of N. A. | 1 | 150 | 45 | 1 | ---- | 300 | 4,250 | 1 | 2,000 | 6,250 |
| Lutheran | 11 | 2,631 | 608 | 11 | ---- | 3,430 | 69,500 | 9 | 26,700 | 96,200 |
| Methodist Episcopal | 9 | 1,616 | 1,530 | 9 | ---- | 3,150 | 113,500 | 6 | 17,300 | 130,800 |
| Methodist Episcopal (German) | 1 | 35 | 25 | 1 | ---- | 150 | 2,500 | 2 | 3,000 | 5,500 |
| Presbyterian | 3 | 632 | 610 | 3 | ---- | 1,450 | 47,500 | 2 | 11,000 | 58,500 |
| Seventh Day Adventist | 1 | 28 | 16 | 1 | ---- | 150 | 1,000 | ---- | -------- | 1,000 |
| Swedish Evan. Free Church | 3 | 158 | 194 | 3 | ---- | 375 | 15,500 | 2 | 4,000 | 19,500 |

**Table No. 52.**

| Denominations | No. of congregations | Members | Sunday school scholars | Churches | Halls | Seating capacity | Value of churches | Parsonages | Value of parsonages | Total |
|---|---|---|---|---|---|---|---|---|---|---|
| **BUTLER COUNTY.** | | | | | | | | | | |
| Total | *45* | *4,413* | *3,366* | *44* | *1* | *11,475* | $ *230,750* | *29* | $ *66,500* | $ *297,250* |
| Baptist | 4 | 444 | 290 | 4 | ---- | 1,200 | $ 25,000 | 3 | $ 5,800 | $ 30,800 |
| Catholic | 6 | 775 | 139 | 6 | ---- | 1,450 | 38,500 | 2 | 6,600 | 45,100 |
| Christian Reformed | 1 | 85 | 40 | 1 | ---- | 200 | 4,500 | 1 | 2,000 | 6,500 |
| Congregational | 3 | 198 | 160 | 3 | ---- | 650 | 14,000 | 2 | 4,000 | 18,000 |
| Disciples of Christ | 1 | 115 | 200 | 1 | ---- | 300 | 5,000 | ---- | -------- | 5,000 |
| Dunkers, Ch. of the Breth. | 1 | 120 | 140 | 1 | ---- | 300 | 3,500 | 1 | 2,500 | 6,000 |
| Evangelical Association | 2 | 208 | 393 | 2 | ---- | 600 | 13,000 | 2 | 6,000 | 19,000 |
| German Evan. Ch. of N. A. | 2 | 271 | 102 | 2 | ---- | 600 | 8,500 | 1 | 2,900 | 11,400 |
| Latter-day Saints Reorg'd | 2 | 42 | 16 | 2 | ---- | 200 | 850 | ---- | -------- | 850 |
| Lutheran | 2 | 231 | 38 | 2 | ---- | 400 | 10,100 | 2 | 3,850 | 13,950 |
| Methodist Episcopal | 6 | 1,022 | 869 | 6 | ---- | 2,400 | 59,500 | 4 | 10,700 | 70,200 |
| Presbyterian | 3 | 279 | 217 | 3 | ---- | 800 | 22,000 | 1 | 2,500 | 24,500 |
| Reformed Ch. in America | 6 | 242 | 374 | 5 | 1 | 1,075 | 12,100 | 5 | 13,400 | 25,500 |
| Seventh Day Adventist | 1 | 7 | 12 | 1 | ---- | 150 | 2,000 | ---- | -------- | 2,000 |
| United Brethren in Christ | 4 | 339 | 326 | 4 | ---- | 1,000 | 11,000 | 4 | 5,050 | 16,050 |
| Wesleyan Methodist | 1 | 35 | 50 | 1 | ---- | 150 | 1,200 | 1 | 1,200 | 2,400 |
| **CALHOUN COUNTY.** | | | | | | | | | | |
| Total | *42* | *7,289* | *4,433* | *41* | *1* | *12,330* | $ *300,800* | *28* | $ *76,100* | $ *376,900* |
| Baptist | 1 | 107 | 70 | 1 | ---- | 140 | $ 3,000 | ---- | -------- | $ 3,000 |
| Catholic | 3 | 975 | 135 | 3 | ---- | 1,070 | 50,000 | 3 | $ 15,000 | 65,000 |
| Congregational | 3 | 275 | 270 | 3 | ---- | 450 | 12,500 | 2 | 5,500 | 18,000 |
| Disciples of Christ | 4 | 770 | 435 | 4 | ---- | 1,230 | 28,000 | ---- | -------- | 28,000 |
| Evangelical Association | 1 | 60 | 65 | 1 | ---- | 250 | 2,000 | 1 | 1,800 | 3,800 |
| German Evan. Ch. of N. A. | 1 | 250 | 80 | 1 | ---- | 300 | 8,000 | 1 | 3,000 | 11,000 |
| Lutheran | 9 | 1,572 | 336 | 8 | 1 | 2,350 | 30,400 | 6 | 15,500 | 45,900 |
| Mennonite | 1 | 160 | 180 | 1 | ---- | 350 | 5,000 | ---- | -------- | 5,000 |
| Methodist Episcopal | 11 | 2,308 | 2,141 | 11 | ---- | 4,090 | 105,300 | 9 | 21,300 | 126,600 |
| Presbyterian | 5 | 664 | 586 | 5 | ---- | 1,550 | 50,000 | 4 | 11,500 | 61,500 |
| Seventh Day Adventist | 1 | 20 | 30 | 1 | ---- | 200 | 1,000 | ---- | -------- | 1,000 |
| United Brethren in Christ | 2 | 128 | 105 | 2 | ---- | 350 | 5,600 | 2 | 2,500 | 8,100 |
| **CARROLL COUNTY.** | | | | | | | | | | |
| Total | *38* | *9,989* | *3,199* | *35* | *4* | *12,719* | $ *550,450* | *28* | $ *90,750* | $ *641,200* |
| Baptist | 1 | 72 | 75 | 1 | ---- | 350 | $ 6,000 | 1 | $ 1,500 | $ 7,500 |
| Catholic | 11 | 6,757 | 1,111 | 11 | 1 | 5,760 | 400,500 | 11 | 52,000 | 452,500 |
| Disciples of Christ | 2 | 125 | 142 | 2 | ---- | 600 | 9,000 | ---- | -------- | 9,000 |
| Episcopal | 1 | 19 | -------- | 1 | ---- | 115 | 3,450 | ---- | -------- | 3,450 |
| Friends | 1 | 76 | 40 | 1 | ---- | 250 | 800 | 1 | 250 | 1,050 |
| German Evan. Ch. of N. A. | 1 | 60 | 30 | ---- | 1 | 60 | -------- | ---- | -------- | -------- |
| Latter-day Saints, Reorg'd | 1 | 42 | 24 | ---- | 1 | 100 | -------- | ---- | -------- | -------- |
| Lutheran | 4 | 780 | 158 | 4 | ---- | 880 | 24,500 | 4 | 7,000 | 31,500 |
| Methodist Episcopal | 6 | 1,259 | 915 | 6 | ---- | 2,350 | 62,000 | 5 | 16,000 | 78,000 |
| Presbyterian | 5 | 478 | 500 | 5 | ---- | 1,200 | 34,000 | 4 | 10,500 | 44,500 |
| Seventh Day Adventist | 2 | 36 | 19 | 1 | 1 | 154 | 1,500 | ---- | -------- | 1,500 |
| United Brethren in Christ | 3 | 285 | 185 | 3 | ---- | 900 | 8,700 | 2 | 3,500 | 12,200 |

| Denominations | No. of congregations | Members | Sunday school scholars | Churches | Halls | Seating capacity | Value of churches | Parsonages | Value of parsonages | Total |
|---|---|---|---|---|---|---|---|---|---|---|
| **CASS COUNTY.** | | | | | | | | | | |
| Total | *47* | *7,068* | *4,129* | *44* | *3* | *12,700* | $ *239,900* | *30* | $ *73,400* | $ *313,300* |
| Baptist | 5 | 384 | 342 | 5 | ---- | 1,200 | $ 17,800 | 3 | $ 2,500 | $ 20,300 |
| Catholic | 6 | 1,205 | -------- | 6 | ---- | 850 | 28,500 | 3 | 4,200 | 32,700 |
| Church of Christ, Scientist | 2 | -------- | -------- | ---- | 2 | 200 | -------- | ---- | -------- | -------- |
| Congregational | 4 | 687 | 485 | 4 | ---- | 1,100 | 27,000 | 4 | 11,000 | 38,000 |
| Disciples of Christ | 5 | 899 | 718 | 5 | ---- | 2,050 | 30,000 | 1 | 4,000 | 34,000 |
| German Evan. Ch. of N. A. | 3 | 331 | 74 | 3 | ---- | 1,100 | 12,600 | 2 | 5,300 | 17,900 |
| Lutheran | 4 | 347 | 54 | 4 | ---- | 1,000 | 10,000 | 4 | 11,500 | 21,500 |
| Methodist Episcopal | 9 | 2,153 | 1,929 | 8 | 1 | 3,275 | 79,000 | 7 | 19,300 | 98,300 |
| Methodist Protestant | 1 | 60 | 60 | 1 | ---- | 275 | 3,500 | 1 | 800 | 4,300 |
| Presbyterian | 5 | 331 | 300 | 5 | ---- | 1,000 | 21,500 | 3 | 9,000 | 30,500 |
| Presbyterian (United) | 1 | 92 | 78 | 1 | ---- | 250 | 5,000 | 1 | 4,000 | 9,000 |
| Seventh Day Adventist | 1 | 11 | 14 | 1 | ---- | 150 | 2,000 | ---- | -------- | 2,000 |
| United Evangelical | 1 | 68 | 75 | 1 | ---- | 250 | 3,000 | 1 | 1,800 | 4,800 |
| **CEDAR COUNTY.** | | | | | | | | | | |
| Total | *35* | *4,451* | *3,077* | *34* | *1* | *9,800* | $ *173,100* | *24* | $ *56,900* | $ *230,000* |
| Catholic | 1 | 200 | 25 | 1 | ---- | 150 | $ 7,000 | 1 | $ 2,500 | $ 9,500 |
| Church of Christ, Scientist | 1 | -------- | -------- | ---- | 1 | 100 | -------- | ---- | -------- | -------- |
| Episcopal | 1 | 23 | 35 | 1 | ---- | 200 | 2,000 | 1 | 2,000 | 4,000 |
| Friends | 3 | 424 | 293 | 3 | ---- | 1,450 | 17,000 | 1 | 1,500 | 18,500 |
| German Evan. Ch. of N. A. | 1 | 300 | 50 | 1 | ---- | 700 | 11,000 | 1 | 6,000 | 17,000 |
| Lutheran | 3 | 743 | 133 | 3 | ---- | 1,000 | 15,000 | 3 | 8,500 | 23,500 |
| Methodist Episcopal | 14 | 1,574 | 1,479 | 14 | ---- | 3,600 | 80,500 | 8 | 16,200 | 96,700 |
| Methodist Protestant | 2 | 150 | 190 | 2 | ---- | 450 | 4,500 | 1 | 1,500 | 6,000 |
| Presbyterian | 4 | 433 | 299 | 4 | ---- | 950 | 19,300 | 3 | 8,000 | 27,300 |
| Presbyterian (United) | 1 | 156 | 125 | 1 | ---- | 200 | 6,000 | 1 | 3,500 | 9,500 |
| Reformed Church in U. S. | 1 | 153 | 166 | 1 | ---- | 150 | 3,000 | 1 | 4,000 | 7,000 |
| United Brethren in Christ | 1 | 200 | 150 | 1 | ---- | 500 | 5,000 | 1 | 1,200 | 6,200 |
| United Evangelical | 1 | 20 | 50 | 1 | ---- | 150 | 1,200 | 1 | 800 | 2,000 |
| Wesleyan Methodist | 1 | 75 | 82 | 1 | ---- | 200 | 1,600 | 1 | 1,200 | 2,800 |
| **CERRO GORDO COUNTY.** | | | | | | | | | | |
| Total | *54* | *10,574* | *6,538* | *48* | *6* | *15,487* | $ *614,000* | *28* | $*106,200* | $ *720,200* |
| Baptist | 3 | 703 | 480 | 3 | ---- | 900 | $ 40,500 | 2 | $ 7,500 | $ 48,000 |
| Catholic | 8 | 2,922 | 676 | 8 | ---- | 3,000 | 203,000 | 4 | 30,000 | 233,000 |
| Church of Christ, Scientist | 2 | -------- | -------- | 1 | 1 | 300 | 10,000 | ---- | -------- | 10,000 |
| Congregational | 5 | 985 | 705 | 5 | ---- | 1,950 | 76,200 | 4 | 7,900 | 84,100 |
| Disciples of Christ | 1 | 900 | 500 | 1 | ---- | 1,000 | 40,000 | ---- | -------- | 40,000 |
| Episcopal | 1 | 115 | 67 | 1 | ---- | 200 | 15,000 | 1 | 8,000 | 23,000 |
| Evangelical Association | 2 | 217 | 522 | 2 | ---- | 600 | 18,800 | 2 | 7,200 | 26,000 |
| Free Methodist | 3 | 88 | 157 | 3 | ---- | 600 | 6,000 | 2 | 4,300 | 10,300 |
| Lutheran | 7 | 1,454 | 340 | 7 | ---- | 1,550 | 31,300 | 3 | 12,000 | 43,300 |
| Methodist Episcopal | 14 | 2,579 | 2,580 | 11 | 3 | 3,957 | 144,200 | 8 | 24,000 | 168,200 |
| Methodist Epis'l (German) | 1 | 60 | 22 | 1 | ---- | 120 | 4,500 | ---- | -------- | 4,500 |
| Presbyterian | 2 | 237 | 240 | 2 | ---- | 410 | 13,500 | ---- | -------- | 13,500 |
| Reformed Ch. in America | 1 | 75 | 90 | 1 | ---- | 300 | 6,500 | 1 | 3,500 | 10,000 |
| Salvation Army | 1 | 175 | 45 | ---- | 1 | 200 | -------- | ---- | -------- | -------- |
| Seventh Day Adventist | 1 | 24 | 44 | 1 | ---- | 200 | 2,500 | ---- | -------- | 2,500 |
| United Brethren in Christ | 2 | 40 | 70 | 1 | 1 | 200 | 2,000 | 1 | 1,800 | 3,800 |

**Table No. 52.**

| Denominations | No. of congregations | Members | Sunday school scholars | Churches | Halls | Seating capacity | Value of churches | Parsonages | Value of parsonages | Total |
|---|---|---|---|---|---|---|---|---|---|---|
| **CHEROKEE COUNTY.** | | | | | | | | | | |
| Total | *40* | *4,996* | *3,281* | *38* | *3* | *11,855* | *$ 339,900* | *29* | *$ 88,900* | *$ 428,800* |
| Baptist | 2 | 206 | 152 | 2 | ---- | 700 | $ 18,000 | 1 | $ 2,500 | $ 20,500 |
| Catholic | 3 | 1,675 | 190 | 3 | 1 | 2,350 | 123,000 | 3 | 15,000 | 138,000 |
| Children of Zion | 1 | 50 | 30 | 1 | ---- | 300 | 3,000 | 1 | 3,000 | 6,000 |
| Congregational | 4 | 394 | 410 | 4 | ---- | 1,200 | 35,300 | 4 | 17,000 | 52,300 |
| Disciples of Christ | 2 | 390 | 500 | 2 | ---- | 800 | 19,000 | 1 | 3,500 | 22,500 |
| Dunkers, Prog. or Brethren | 1 | 11 | -------- | 1 | ---- | 150 | 1,400 | ---- | -------- | 1,400 |
| Lutheran | 6 | 592 | 136 | 4 | 2 | 1,075 | 16,000 | 3 | 9,000 | 25,000 |
| Methodist Episcopal | 13 | 1,265 | 1,490 | 13 | ---- | 3,725 | 99,500 | 9 | 22,000 | 121,500 |
| Presbyterian | 4 | 276 | 260 | 4 | ---- | 880 | 16,800 | 3 | 6,900 | 23,700 |
| Presbyterian (United) | 1 | 32 | 40 | 1 | ---- | 250 | 3,000 | 1 | 2,000 | 5,000 |
| Swedish Evan. Free Church | 1 | 50 | 50 | 1 | ---- | 150 | 2,500 | 1 | 2,500 | 5,000 |
| Unitarian | 1 | 50 | -------- | 1 | ---- | 75 | 1,500 | 1 | 5,000 | 6,500 |
| Wesleyan Methodist | 1 | 5 | 23 | 1 | ---- | 200 | 900 | 1 | 500 | 1,400 |
| **CHICKASAW COUNTY.** | | | | | | | | | | |
| Total | *39* | *7,753* | *2,828* | *39* | ---- | *11,675* | *$ 419,300* | *24* | *$ 73,900* | *$ 493,200* |
| Baptist | 3 | 285 | 245 | 3 | ---- | 850 | $ 16,000 | 1 | $ 3,000 | $ 19,000 |
| Catholic | 10 | 4,408 | 1,086 | 10 | ---- | 4,250 | 262,300 | 9 | 33,400 | 295,700 |
| Congregational | 5 | 503 | 240 | 5 | ---- | 1,100 | 28,000 | 3 | 10,000 | 38,000 |
| Dunkers, Ch. of the Brethren | 1 | 35 | 40 | 1 | ---- | 400 | 1,500 | ---- | -------- | 1,500 |
| Episcopal | 1 | 12 | -------- | 1 | ---- | 125 | 500 | ---- | -------- | 500 |
| Evangelical Association | 1 | 73 | 100 | 1 | ---- | 300 | 7,000 | 1 | 2,000 | 9,000 |
| German Evan. Ch. of N. A. | 1 | 24 | 25 | 1 | ---- | 150 | 5,000 | ---- | -------- | 5,000 |
| Lutheran | 9 | 1,642 | 372 | 9 | ---- | 2,425 | 56,000 | 6 | 16,000 | 72,000 |
| Methodist Episcopal | 8 | 771 | 720 | 8 | ---- | 2,075 | 43,000 | 4 | 9,500 | 52,500 |
| **CLARKE COUNTY.** | | | | | | | | | | |
| Total | *30* | *3,632* | *2,566* | *29* | *1* | *8,620* | *$ 92,300* | *9* | *$ 17,800* | *$ 110,100* |
| Baptist | 3 | 123 | 20 | 2 | 1 | 620 | $ 3,100 | ---- | -------- | $ 3,100 |
| Catholic | 1 | 250 | -------- | 1 | ---- | 150 | 1,500 | ---- | -------- | 1,500 |
| Disciples of Christ | 7 | 1,354 | 1,100 | 7 | ---- | 2,275 | 31,200 | 1 | $ 4,000 | 35,200 |
| Lutheran | 1 | 127 | 23 | 1 | ---- | 200 | 3,500 | 1 | 1,500 | 5,000 |
| Methodist Episcopal | 8 | 823 | 850 | 8 | ---- | 2,100 | 19,000 | 3 | 6,700 | 25,700 |
| Methodist Epis'l (African) | 1 | 15 | -------- | 1 | ---- | 100 | 600 | 1 | 300 | 900 |
| Methodist Protestant | 4 | 275 | 260 | 4 | ---- | 1,000 | 4,000 | 1 | 1,500 | 5,500 |
| Presbyterian | 1 | 85 | 100 | 1 | ---- | 300 | 16,000 | 1 | 3,000 | 19,000 |
| Seventh Day Adventist | 2 | 75 | 53 | 2 | ---- | 275 | 2,400 | ---- | -------- | 2,400 |
| United Brethren in Christ | 2 | 505 | 160 | 2 | ---- | 1,600 | 11,000 | 1 | 800 | 11,800 |
| **CLAY COUNTY.** | | | | | | | | | | |
| Total | *30* | *3,142* | *2,989* | *30* | ---- | *6,800* | *$ 169,400* | *21* | *$ 50,000* | *$ 219,400* |
| Baptist | 3 | 303 | 205 | 3 | ---- | 650 | $ 17,800 | 3 | $ 8,000 | $ 25,800 |
| Church of God | 1 | 25 | 40 | 1 | ---- | 150 | 1,000 | ---- | -------- | 1,000 |
| Congregational | 5 | 625 | 565 | 5 | ---- | 1,375 | 43,900 | 4 | 12,200 | 56,100 |
| Disciples of Christ | 1 | 250 | 240 | 1 | ---- | 400 | 4,000 | 1 | 2,500 | 6,500 |
| Evangelical Association | 1 | 60 | 100 | 1 | ---- | 150 | 1,500 | 1 | 2,500 | 4,000 |
| Friends | 1 | 125 | 120 | 1 | ---- | 175 | 3,000 | 1 | 1,500 | 4,500 |
| Lutheran | 5 | 451 | 135 | 5 | ---- | 1,000 | 10,500 | 3 | 6,500 | 17,000 |
| Methodist Episcopal | 12 | 1,262 | 1,556 | 12 | ---- | 2,750 | 86,300 | 7 | 15,800 | 102,100 |
| Reformed Ch. in America | 1 | 41 | 28 | 1 | ---- | 150 | 1,400 | 1 | 1,000 | 2,400 |

| Denominations | No. of congregations | Members | Sunday school scholars | Churches | Halls | Seating capacity | Value of churches | Parsonages | Value of parsonages | Total |
|---|---|---|---|---|---|---|---|---|---|---|
| **CLAYTON COUNTY.** | | | | | | | | | | |
| Total | *48* | *8,116* | *2,686* | *43* | *5* | *12,428* | $ *422,400* | *31* | $ *88,500* | $ *510,900* |
| Baptist | 1 | 37 | 40 | 1 | ---- | 200 | $ 3,000 | 1 | $ 1,500 | $ 4,500 |
| Catholic | 12 | 3,699 | 602 | 12 | ---- | 4,200 | 210,100 | 9 | 32,700 | 242,800 |
| Church of Christ, Scientist | 1 | ---- | ---- | ---- | 1 | 75 | ---- | ---- | ---- | ---- |
| Congregational | 5 | 474 | 434 | 4 | 1 | 985 | 38,500 | 4 | 13,000 | 51,500 |
| Dunkers, Prog. or Brethren | 1 | 16 | ---- | ---- | 1 | 75 | ---- | ---- | ---- | ---- |
| Lutheran | 12 | 2,580 | 614 | 11 | 1 | 3,708 | 75,300 | 7 | 19,500 | 94,800 |
| Methodist Episcopal | 10 | 916 | 723 | 10 | ---- | 2,335 | 79,500 | 7 | 15,800 | 95,300 |
| Methodist Epis'l (German) | 1 | 120 | 80 | 1 | ---- | 200 | 8,000 | 1 | 3,000 | 11,000 |
| Presbyterian | 1 | 114 | 118 | 1 | ---- | 150 | 5,000 | 1 | 1,500 | 6,500 |
| United Brethren in Christ | 4 | 160 | 75 | 3 | 1 | 500 | 3,000 | 1 | 1,500 | 4,500 |
| **CLINTON COUNTY.** | | | | | | | | | | |
| Total | *56* | *10,359* | *5,091* | *53* | *5* | *17,385* | $ *504,100* | *34* | $*116,850* | $ *620,950* |
| Baptist | 4 | 437 | 265 | 4 | ---- | 1,100 | $ 33,000 | 1 | $ 1,500 | $ 34,500 |
| Catholic | 9 | 2,905 | 596 | 9 | ---- | 3,290 | 132,000 | 9 | 43,500 | 175,500 |
| Church of Christ, Scientist | 1 | ---- | ---- | 1 | ---- | 200 | 10,000 | ---- | ---- | 10,000 |
| Congregational | 2 | 315 | 265 | 2 | ---- | 500 | 22,000 | ---- | ---- | 22,000 |
| Disciples of Christ | 1 | 228 | 235 | 1 | ---- | 250 | 8,000 | ---- | ---- | 8,000 |
| Episcopal | 2 | 434 | 233 | 2 | ---- | 650 | 21,400 | 2 | 4,500 | 25,900 |
| Evangelical Association | 1 | 86 | 100 | 1 | ---- | 250 | 3,700 | 1 | 2,350 | 6,050 |
| German Evan. Ch. of N. A. | 1 | 60 | ---- | 1 | ---- | 150 | 1,000 | 1 | 500 | 1,500 |
| Lutheran | 11 | 2,438 | 603 | 9 | 2 | 2,850 | 56,500 | 7 | 26,600 | 83,100 |
| Methodist Episcopal | 12 | 1,625 | 1,790 | 13 | ---- | 3,685 | 102,500 | 8 | 22,600 | 125,100 |
| Presbyterian | 3 | 825 | 561 | 3 | ---- | 995 | 50,000 | 2 | 3,800 | 53,800 |
| Presbyterian (United) | 1 | 90 | 75 | 1 | ---- | 400 | 7,000 | 1 | 3,500 | 10,500 |
| Reformed Church in U. S. | 4 | 484 | 247 | 4 | ---- | 1,400 | 16,000 | 2 | 8,000 | 24,000 |
| Latter-day Saints Reorg'd | 1 | 87 | 45 | 1 | ---- | 95 | 4,000 | ---- | ---- | 4,000 |
| Salvation Army | 1 | 175 | 35 | ---- | 1 | 150 | ---- | ---- | ---- | ---- |
| Seventh Day Adventist | 1 | 20 | 21 | ---- | 1 | 20 | ---- | ---- | ---- | ---- |
| Spiritualist | 1 | 150 | 20 | 1 | 1 | 1,400 | 37,000 | ---- | ---- | 37,000 |
| **CRAWFORD COUNTY.** | | | | | | | | | | |
| Total | *33* | *6,205* | *2,769* | *33* | ---- | *9,695* | $ *306,050* | *24* | $ *68,300* | $ *374,350* |
| Baptist | 3 | 366 | 460 | 3 | ---- | 1,025 | $ 28,300 | 3 | $ 6,200 | $ 34,500 |
| Catholic | 4 | 1,675 | 209 | 4 | 1 | 1,990 | 116,000 | 3 | 12,500 | 128,500 |
| Church of Christ, Scientist | 1 | ---- | ---- | 1 | ---- | 200 | 5,000 | ---- | ---- | 5,000 |
| Congregational | 1 | 42 | 45 | 1 | ---- | 300 | 3,000 | ---- | ---- | 3,000 |
| Episcopal | 1 | 34 | 18 | 1 | ---- | 150 | 1,200 | ---- | ---- | 1,200 |
| German Evan. Ch. of N. A. | 1 | 150 | 90 | 1 | ---- | 200 | 3,000 | 1 | 3,500 | 6,500 |
| Lutheran | 8 | 1,830 | 253 | 8 | ---- | 2,000 | 50,000 | 7 | 18,100 | 68,100 |
| Methodist Episcopal | 6 | 972 | 951 | 6 | ---- | 2,000 | 41,050 | 5 | 12,800 | 53,850 |
| Presbyterian | 5 | 756 | 583 | 5 | ---- | 1,180 | 47,000 | 4 | 11,700 | 58,700 |
| Latter-day Saints Reorg'r | 2 | 350 | 110 | 2 | ---- | 400 | 4,000 | ---- | ---- | 4,000 |
| Swedish Evan. Free Church | 1 | 30 | 50 | 1 | ---- | 250 | 7,500 | 1 | 3,500 | 11,000 |
| **DALLAS COUNTY.** | | | | | | | | | | |
| Total | *55* | *8,487* | *6,771* | *53* | *2* | *16,178* | $ *351,350* | *19* | $ *72,900* | $ *424,250* |
| Baptist | 2 | 232 | 200 | 2 | ---- | 528 | $ 11,000 | 1 | $ 3,000 | $ 14,000 |
| Brethren in Christ | 1 | 13 | 23 | 1 | ---- | 100 | 1,000 | ---- | ---- | 1,000 |
| Catholic | 3 | 1,205 | ---- | 3 | ---- | 950 | 28,000 | 3 | 5,500 | 33,500 |
| Christian (Christian Conn.) | 1 | 140 | 75 | 1 | ---- | 275 | 3,000 | 1 | 1,500 | 4,500 |
| Church of Christ, Scientist | 1 | ---- | ---- | ---- | 1 | 75 | ---- | ---- | ---- | ---- |

**Table No. 52.**

| Denominations | No. of congregations | Members | Sunday school scholars | Churches | Halls | Seating capacity | Value of churches | Parsonages | Value of parsonages | Total |
|---|---|---|---|---|---|---|---|---|---|---|
| **DALLAS COUNTY—Continued.** | | | | | | | | | | |
| Church of God | 1 | 40 | | | 1 | 200 | | | | |
| Congregational | 2 | 192 | 175 | 2 | | 500 | 10,500 | 1 | 7,000 | 17,500 |
| Disciples of Christ | 9 | 1,288 | 1,299 | 9 | | 2,600 | 42,150 | 3 | 8,200 | 50,350 |
| Dunkers, Prog. or Brethren | 1 | 160 | 100 | 1 | | 500 | 16,000 | 1 | 700 | 16,700 |
| Dunkers or Ch. of the Breth. | 2 | 339 | 380 | 2 | | 1,050 | 19,500 | | | 19,500 |
| Friends | 1 | 81 | | 1 | | 200 | 1,000 | 1 | 2,000 | 3,000 |
| Latter-day Saints Reorg'd | 1 | 74 | 60 | 1 | | 100 | 2,000 | | | 2,000 |
| Lutheran | 2 | 350 | 92 | 2 | | 500 | 10,000 | 2 | 3,500 | 13,500 |
| Methodist Episcopal | 18 | 3,279 | 3,357 | 18 | | 6,250 | 161,700 | | 28,200 | 189,900 |
| Presbyterian | 3 | 326 | 378 | 3 | | 850 | 24,500 | 3 | 7,300 | 31,800 |
| United Brethren in Christ | 7 | 768 | 632 | 7 | | 1,500 | 21,000 | 3 | 6,000 | 27,000 |
| **DAVIS COUNTY.** | | | | | | | | | | |
| Total | *25* | *2,790* | *1,928* | *23* | *2* | *6,959* | $ *87,100* | *6* | $ *13,300* | $ *100,400* |
| Baptist | 4 | 265 | 190 | 4 | | 1,050 | $ 12,000 | 1 | $ 1,000 | $ 13,000 |
| Disciples of Christ | 6 | 1,035 | 525 | 6 | | 2,150 | 22,300 | 1 | 2,500 | 24,800 |
| Mennonite | 1 | 225 | 200 | 1 | | 300 | 5,000 | | | 5,000 |
| Methodist Episcopal | 9 | 1,075 | 873 | 9 | | 2,350 | 43,300 | 3 | 5,800 | 49,100 |
| Pen'l Ch. of the Nazarene | 2 | 56 | 62 | 1 | 1 | 600 | 1,500 | | | 1,500 |
| Presbyterian | 2 | 125 | 63 | 2 | | 500 | 3,000 | 1 | 4,000 | 7,000 |
| Seventh Day Adventist | 1 | 9 | 15 | | 1 | 9 | | | | |
| **DECATUR COUNTY.** | | | | | | | | | | |
| Total | *41* | *7,416* | *4,728* | *37* | *6* | *12,673* | $ *193,500* | *12* | $ *17,750* | $ *211,250* |
| Advent Christian | 2 | 50 | 35 | 2 | | 600 | $ 2,600 | | | $ 2,600 |
| Baptist | 2 | 82 | 60 | 2 | | 405 | 2,000 | | | 2,000 |
| Catholic | 1 | 150 | | 2 | | 350 | 3,000 | | | 3,000 |
| Christian Union | 1 | 175 | 60 | 1 | | 300 | 1,500 | | | 1,500 |
| Church of God | 3 | 115 | 104 | | 3 | 650 | 500 | | | 500 |
| Disciples of Christ | 5 | 704 | 546 | 5 | | 1,700 | 27,500 | 1 | 450 | 27,950 |
| Dunkers, Prog. or Brethren. | 3 | 190 | 340 | 1 | 2 | 775 | 10,000 | | | 10,000 |
| Episcopal | 1 | 16 | 21 | 1 | | 100 | 2,000 | | | 2,000 |
| Friends | 1 | 122 | 30 | 1 | | 150 | 1,800 | 1 | 1,500 | 3,300 |
| Latter-day Saints, Reorg'd | 8 | 3,750 | 1,768 | 7 | 1 | 2,753 | 47,700 | | | 47,700 |
| Methodist Episcopal | 9 | 1,791 | 1,445 | 9 | | 3,775 | 82,000 | 9 | 13,600 | 95,600 |
| Methodist E. (African) | | | | 1 | | 100 | 400 | | | 400 |
| Methodist E. (South) | 1 | 10 | 40 | 1 | | 150 | 1,200 | | | 1,200 |
| Presbyterian | 3 | 225 | 255 | 3 | | 735 | 10,500 | 1 | 2,200 | 12,700 |
| Seventh Day Adventist | 1 | 36 | 24 | 1 | | 130 | 800 | | | 800 |
| **DELAWARE COUNTY.** | | | | | | | | | | |
| Total | *41* | *6,295* | *3,129* | *37* | *3* | *10,691* | $ *387,500* | *26* | $ *75,700* | $ *463,200* |
| Advent Christian | 1 | 25 | | | | | | | | |
| Baptist | 2 | 131 | 128 | 1 | 1 | 300 | $ 5,800 | 1 | $ 3,000 | $ 8,800 |
| Catholic | 9 | 2,445 | 455 | 9 | | 3,350 | 223,000 | 4 | 18,100 | 241,100 |
| Church of Christ, Scientist | 2 | | | | 2 | 125 | | | | |
| Congregational | 5 | 511 | 415 | 5 | | 1,200 | 30,700 | 4 | 8,700 | 39,400 |
| Disciples of Christ | 1 | 120 | 75 | 1 | | 150 | 2,500 | 1 | 3,000 | 5,500 |
| Lutheran | 3 | 690 | 157 | 3 | | 666 | 9,500 | 2 | 4,000 | 13,500 |
| Methodist Episcopal | 11 | 1,614 | 1,393 | 11 | | 3,100 | 62,000 | 8 | 23,700 | 85,700 |
| Presbyterian | 3 | 584 | 346 | 3 | | 1,050 | 33,000 | 3 | 10,000 | 43,000 |
| Presbyterian (Reformed) | 1 | 87 | 40 | 1 | | 250 | 10,000 | 1 | 3,000 | 13,000 |
| United Brethren in Christ | 1 | 36 | 60 | 1 | | 150 | 4,000 | 1 | 1,000 | 5,000 |
| Universalist | 1 | 12 | | 1 | | 200 | 6,000 | | | 6,000 |
| Wesleyan Methodist | 1 | 40 | 60 | 1 | | 150 | 1,000 | 1 | 1,200 | 2,200 |

| Denominations | No. of congregations | Members | Sunday school scholars | Churches | Halls | Seating capacity | Value of churches | Parsonages | Value of parsonages | Total |
|---|---|---|---|---|---|---|---|---|---|---|
| **DES MOINES COUNTY.** | | | | | | | | | | |
| Total | *51* | *13,089* | *7,438* | *48* | *3* | *19,652* | *$ 810,550* | *35* | *$116,000* | *$ 926,550* |
| Baptist | 7 | 813 | 579 | 7 | ---- | 36 | $ 44,750 | 3 | $ 7,700 | $ 52,450 |
| Catholic | 4 | 3,700 | 532 | 3 | 1 | 2,000 | 179,000 | 4 | 25,000 | 204,000 |
| Church of Christ, Scientist | 1 | ---- | ---- | 1 | ---- | 400 | 15,000 | ---- | ---- | 15,000 |
| Congregational | 2 | 518 | 292 | 2 | ---- | 950 | 81,600 | 1 | 2,000 | 83,600 |
| Disciples of Christ | 1 | 400 | 464 | 1 | ---- | 800 | 10,000 | ---- | ---- | 10,000 |
| Episcopal | 1 | 205 | 60 | 1 | ---- | 350 | 23,200 | 1 | 5,000 | 28,200 |
| Free Methodist | 2 | 70 | 85 | 2 | ---- | 550 | 6,500 | 2 | 2,600 | 9,100 |
| German Evan. Ch. of N. A. | 3 | 530 | 330 | 3 | ---- | 825 | 18,000 | 2 | 6,500 | 24,500 |
| Latter-day Saints, Reorg'd | 1 | 160 | 106 | 1 | ---- | 150 | 2,100 | ---- | ---- | 2,100 |
| Lutheran | 6 | 2,253 | 1,103 | 6 | ---- | 3,000 | 70,000 | 6 | 20,000 | 90,000 |
| Methodist Episcopal | 13 | 2,779 | 2,712 | 13 | ---- | 6,175 | 235,500 | 8 | 25,200 | 260,700 |
| Methodist E. (African) | 1 | 70 | 45 | 1 | ---- | 300 | 5,000 | 1 | 2,000 | 7,000 |
| Methodist E. (German) | 1 | 50 | 60 | 1 | ---- | 150 | 3,500 | 1 | 2,000 | 5,500 |
| Methodist E. (Swedish) | 1 | 51 | 70 | 1 | ---- | 250 | 10,000 | 1 | 1,500 | 11,500 |
| Presbyterian | 3 | 752 | 550 | 3 | ---- | 1,200 | 81,400 | 3 | 10,000 | 91,400 |
| Presbyterian (Reformed) | 1 | 187 | 194 | 1 | ---- | 500 | 5,000 | 1 | 4,000 | 9,000 |
| Presbyterian (United) | 1 | 160 | 175 | 1 | ---- | 450 | 12,000 | 1 | 2,500 | 14,500 |
| Salvation Army | 1 | 350 | 50 | ---- | 1 | 200 | 8,000 | ---- | ---- | 8,000 |
| Seventh Day Adventist | 1 | 41 | 31 | ---- | 1 | 41 | ---- | ---- | ---- | ---- |
| **DICKINSON COUNTY.** | | | | | | | | | | |
| Total | *19* | *2,246* | *1,977* | *15* | *4* | *4,135* | *$ 121,500* | *12* | *$ 29,500* | *$ 151,000* |
| Catholic | 2 | 714 | 140 | 2 | ---- | 600 | $ 16,000 | 2 | $ 7,500 | $ 23,500 |
| Congregational | 1 | 100 | 110 | 1 | ---- | 150 | 6,500 | 1 | 3,000 | 9,500 |
| Church of Christ, Scientist | 1 | ---- | ---- | ---- | 1 | 75 | ---- | ---- | ---- | ---- |
| Friends | 1 | 58 | 179 | 1 | ---- | 160 | 1,200 | 1 | 1,250 | 2,450 |
| Methodist Episcopal | 10 | 1,055 | 1,191 | 8 | 2 | 2,550 | 67,000 | 6 | 13,500 | 80,500 |
| Presbyterian | 3 | 307 | 321 | 2 | 1 | 450 | 30,000 | 2 | 4,250 | 34,250 |
| Seventh Day Adventist | 1 | 12 | 36 | 1 | ---- | 150 | 800 | ---- | ---- | 800 |
| **DUBUQUE COUNTY.** | | | | | | | | | | |
| Total | *66* | *32,462* | *9,100* | *63* | *3* | *33,775* | *$2,165,700* | *44* | *$252,700* | *$2,418,400* |
| Baptist | 2 | 280 | 165 | 2 | ---- | 400 | $ 9,500 | ---- | ---- | $ 9,500 |
| Catholic | 31 | 25,645 | 5,772 | 31 | ---- | 23,150 | 1,583,700 | 27 | $164,900 | 1,748,600 |
| Church of Christ, Scientist | 1 | ---- | ---- | 1 | ---- | 400 | 40,000 | ---- | ---- | 40,000 |
| Congregational | 4 | 1,021 | 525 | 4 | ---- | 1,400 | 62,600 | 2 | 7,000 | 69,600 |
| Episcopal | 3 | 580 | 130 | 3 | ---- | 1,000 | 82,000 | 1 | 25,000 | 107,000 |
| Evangelical Association | 1 | 82 | 70 | 1 | ---- | 300 | 8,000 | 1 | 2,800 | 10,800 |
| Jews | 1 | 150 | ---- | 1 | ---- | 250 | 20,000 | ---- | ---- | 20,000 |
| Lutheran | 7 | 1,805 | 545 | 6 | 1 | 2,250 | 100,000 | 4 | 14,500 | 114,500 |
| Methodist Episcopal | 4 | 1,389 | 744 | 4 | ---- | 2,150 | 164,000 | 3 | 15,500 | 179,500 |
| Methodist Episcopal (Ger.) | 4 | 178 | 140 | 4 | ---- | 600 | 13,000 | 2 | 7,500 | 20,500 |
| Presbyterian | 5 | 986 | 751 | 5 | ---- | 1,400 | 76,900 | 3 | 14,000 | 90,900 |
| Ref. Church in the U. S. | 1 | 188 | 183 | 1 | ---- | 250 | 6,000 | 1 | 1,500 | 7,500 |
| Salvation Army | 1 | 125 | 50 | ---- | 1 | 200 | ---- | ---- | ---- | ---- |
| Seventh Day Adventist | 1 | 33 | 25 | ---- | 1 | 25 | ---- | ---- | ---- | ---- |
| **EMMET COUNTY.** | | | | | | | | | | |
| Total | *25* | *3,667* | *2,221* | *25* | ---- | *6,865* | *$ 144,800* | *15* | *$ 41,100* | *$ 185,900* |
| Baptist | 1 | 250 | 200 | 1 | ---- | 400 | $ 8,400 | 1 | $ 6,000 | $ 14,400 |
| Catholic | 1 | 350 | 77 | 1 | ---- | 320 | 1,300 | 1 | 2,000 | 3,300 |
| Church of Christ, Scientist | 1 | ---- | ---- | 1 | ---- | 200 | 5,000 | ---- | ---- | 5,000 |
| Disciples of Christ | 1 | 350 | 366 | 1 | ---- | 500 | 15,000 | 1 | 5,000 | 20,000 |

| Table No. 52. Denominations | No. of congregations | Members | Sunday school scholars | Churches | Halls | Seating capacity | Value of churches | Parsonages | Value of parsonages | Total |
|---|---|---|---|---|---|---|---|---|---|---|
| **EMMET COUNTY—Continued.** | | | | | | | | | | |
| Episcopal | 1 | 45 | 30 | 1 | ---- | 100 | 2,800 | 1 | 2,000 | 4,800 |
| Free Methodist | 2 | 58 | 49 | 2 | ---- | 300 | 3,500 | 2 | 1,800 | 5,300 |
| Lutheran | 8 | 1,218 | 344 | 8 | ---- | 2,215 | 31,500 | 3 | 9,500 | 41,000 |
| Methodist Episcopal | 5 | 626 | 660 | 5 | ---- | 1,480 | 35,500 | 4 | 9,500 | 45,000 |
| Presbyterian | 5 | 770 | 495 | 5 | ---- | 1,350 | 41,800 | 2 | 5,300 | 47,100 |
| **FAYETTE COUNTY.** | | | | | | | | | | |
| Total | *55* | *9,586* | *4,617* | *50* | *5* | *16,629* | *$ 533,375* | *28* | *$ 82,275* | *$ 615,650* |
| Baptist | 2 | 323 | 250 | 2 | ---- | 750 | $ 16,500 | 2 | $ 6,500 | $ 23,000 |
| Catholic | 10 | 3,417 | 629 | 10 | ---- | 3,600 | 242,625 | 5 | 24,625 | 267,250 |
| Church of Christ, Scientist | 1 | ---- | ---- | ---- | 1 | 75 | ---- | ---- | ---- | ---- |
| Congregational | 2 | 219 | 128 | 2 | ---- | 500 | 12,000 | 2 | 4,500 | 16,500 |
| Disciples of Christ | 2 | 575 | 500 | 2 | ---- | 1,250 | 35,000 | ---- | ---- | 35,000 |
| Episcopal | 2 | 95 | 90 | 2 | ---- | 300 | 10,000 | 2 | 4,000 | 14,000 |
| Evangelical Association | 1 | 130 | 125 | 1 | ---- | 250 | 3,500 | ---- | ---- | 3,500 |
| Latter-day Saints, Reorg'd | 1 | 68 | 38 | ---- | 1 | 68 | ---- | ---- | ---- | ---- |
| Lutheran | 10 | 2,331 | 429 | 9 | 1 | 3,225 | 64,000 | 8 | 20,000 | 84,000 |
| Methodist Episcopal | 14 | 1,887 | 1,936 | 14 | ---- | 4,700 | 116,600 | 7 | 18,850 | 135,450 |
| Presbyterian | 2 | 267 | 240 | 2 | ---- | 700 | 18,000 | 1 | 3,000 | 21,000 |
| Salvation Army | 1 | 75 | 50 | ---- | 1 | 200 | ---- | ---- | ---- | ---- |
| Seventh Day Adventist | 2 | 87 | 67 | 1 | 1 | 186 | 450 | ---- | ---- | 450 |
| United Brethren in Christ | 2 | 41 | 80 | 2 | ---- | 300 | 3,300 | ---- | ---- | 3,300 |
| United Evangelical | 1 | 34 | 30 | 1 | ---- | 100 | 1,700 | ---- | ---- | 1,700 |
| Universalist | 1 | 12 | ---- | 1 | ---- | 225 | 8,000 | ---- | ---- | 8,000 |
| Wesleyan Methodist | 1 | 25 | 25 | 1 | ---- | 200 | 1,700 | 1 | 800 | 2,500 |
| **FLOYD COUNTY.** | | | | | | | | | | |
| Total | *29* | *5,325* | *4,180* | *28* | *1* | *9,781* | *$ 270,515* | *18* | *$ 62,612* | *$ 333,127* |
| Advent Christian | 1 | 50 | 60 | 1 | ---- | 400 | $ 3,000 | 1 | $ 2,000 | $ 5,000 |
| Baptist | 5 | 436 | 286 | 5 | ---- | 1,176 | 19,500 | 2 | 3,200 | 22,700 |
| Catholic | 3 | 922 | 252 | 3 | ---- | 1,400 | 58,500 | 1 | 10,000 | 68,500 |
| Church of Christ, Scientist | 1 | ---- | ---- | ---- | 1 | 200 | ---- | ---- | ---- | ---- |
| Congregational | 3 | 704 | 592 | 3 | ---- | 1,400 | 54,000 | 2 | 10,000 | 64,000 |
| Disciples of Christ | 3 | 405 | 265 | 3 | ---- | 1,050 | 15,000 | 1 | 3,000 | 18,000 |
| Episcopal | 1 | 58 | 14 | 1 | ---- | 125 | 3,040 | 1 | 1,712 | 4,752 |
| Lutheran | 1 | 230 | 300 | 1 | ---- | 400 | 10,000 | 1 | 3,000 | 13,000 |
| Methodist Episcopal | 7 | 1,830 | 1,815 | 7 | ---- | 2,555 | 72,500 | 6 | 21,500 | 94,000 |
| Methodist Episcopal (Ger.) | 3 | 640 | 546 | 3 | ---- | 875 | 33,175 | 2 | 6,600 | 39,775 |
| Wesleyan Methodist | 1 | 50 | 50 | 1 | ---- | 200 | 1,800 | 1 | 1,600 | 3,400 |
| **FRANKLIN COUNTY.** | | | | | | | | | | |
| Total | *32* | *4,140* | *2,645* | *32* | ---- | *8,245* | *$ 184,820* | *25* | *$ 62,700* | *$ 247,520* |
| Baptist | 3 | 339 | 236 | 3 | ---- | 830 | $ 17,500 | 3 | $ 6,800 | $ 24,300 |
| Catholic | 2 | 210 | 37 | 2 | ---- | 650 | 17,500 | 1 | 6,000 | 23,500 |
| Congregational | 3 | 686 | 233 | 3 | ---- | 890 | 35,300 | 2 | 6,600 | 41,900 |
| Evangelical Association | 3 | 168 | 154 | 3 | ---- | 675 | 7,500 | 2 | 3,500 | 11,000 |
| German Evang. Ch. of N. A. | 2 | 195 | 82 | 2 | ---- | 350 | 7,300 | 2 | 3,800 | 11,100 |
| Lutheran | 6 | 1,047 | 166 | 6 | ---- | 1,650 | 23,000 | 5 | 15,500 | 38,500 |
| Methodist Episcopal | 10 | 1,348 | 1,551 | 10 | ---- | 2,750 | 70,900 | 8 | 16,800 | 87,700 |
| Reformed Church in America | 2 | 126 | 145 | 2 | ---- | 300 | 4,020 | 2 | 3,700 | 7,720 |
| Seventh Day Adventist | 1 | 21 | 41 | 1 | ---- | 150 | 1,800 | ---- | ---- | 1,800 |

| Denominations | No. of congregations | Members | Sunday school scholars | Churches | Halls | Seating capacity | Value of churches | Parsonages | Value of parsonages | Total |
|---|---|---|---|---|---|---|---|---|---|---|
| **FREMONT COUNTY.** | | | | | | | | | | |
| Total | *41* | *5,508* | *3,124* | *38* | *3* | *11,295* | $ *234,850* | *22* | $ *46,850* | $ *281,700* |
| Baptist | 5 | 595 | 385 | 5 | ---- | 1,325 | $ 27,000 | 4 | $ 9,100 | $ 36,100 |
| Catholic | 3 | 780 | 89 | 3 | ---- | 850 | 29,000 | 3 | 5,500 | 34,500 |
| Church of Christ, Scientist | 1 | -------- | -------- | ---- | 1 | 50 | -------- | ---- | -------- | -------- |
| Congregational | 2 | 583 | 255 | 2 | ---- | 1,100 | 36,000 | 2 | 7,500 | 43,500 |
| Disciples of Christ | 6 | 825 | 485 | 6 | ---- | 1,605 | 30,900 | ---- | -------- | 30,900 |
| Latter-day Saints, Reorg'd | 5 | 334 | 143 | 3 | 2 | 565 | 4,250 | ---- | -------- | 4,250 |
| Lutheran | 1 | 101 | 20 | 1 | ---- | 200 | 3,500 | 1 | 2,000 | 5,500 |
| Methodist Episcopal | 12 | 1,745 | 1,350 | 12 | ---- | 3,750 | 65,000 | 8 | 16,400 | 81,400 |
| M. E. (South) | 1 | 85 | 80 | 1 | ---- | 200 | 1,000 | 1 | 600 | 1,600 |
| Presbyterian | 5 | 460 | 317 | 5 | ---- | 1,650 | 38,200 | 3 | 5,750 | 43,950 |
| **GREENE COUNTY.** | | | | | | | | | | |
| Total | *34* | *5,260* | *3,787* | *33* | *1* | *9,402* | $ *222,000* | *22* | $ *52,450* | $ *274,450* |
| Baptist | 5 | 513 | 372 | 5 | ---- | 1,175 | $ 27,000 | 1 | $ 2,000 | $ 29,000 |
| Catholic | 4 | 1,330 | 130 | 4 | ---- | 1,400 | 64,000 | 3 | 11,500 | 75,500 |
| Disciples of Christ | 3 | 574 | 635 | 3 | ---- | 1,105 | 31,500 | 2 | 4,000 | 35,500 |
| Episcopal | 1 | 22 | -------- | ---- | 1 | 22 | 400 | ---- | -------- | 400 |
| Evangelical Association | 2 | 91 | 135 | 2 | ---- | 350 | 5,400 | 2 | 2,500 | 7,900 |
| Friends | 1 | 140 | 96 | 1 | ---- | 200 | 1,500 | 1 | 1,800 | 3,300 |
| Free Methodist | 1 | 31 | 55 | 1 | ---- | 150 | 1,000 | 1 | 800 | 1,800 |
| Lutheran | 1 | 125 | 18 | 1 | ---- | 250 | 2,500 | ---- | -------- | 2,500 |
| Methodist Episcopal | 11 | 1,758 | 1,678 | 11 | ---- | 3,150 | 61,700 | 8 | 20,100 | 81,800 |
| Presbyterian | 5 | 676 | 668 | 5 | ---- | 1,600 | 27,000 | 4 | 9,750 | 36,750 |
| **GRUNDY COUNTY.** | | | | | | | | | | |
| Total | *26* | *3,862* | *2,767* | *25* | *1* | *7,855* | $ *204,600* | *24* | $ *72,600* | $ *277,200* |
| Baptist | 1 | 251 | 175 | 1 | ---- | 350 | $ 16,000 | 1 | $ 5,000 | $ 21,000 |
| Catholic | 2 | 318 | 54 | 2 | ---- | 550 | 7,500 | 1 | 3,800 | 11,300 |
| Christian Reformed | 3 | 312 | 235 | 2 | 1 | 860 | 8,000 | 3 | 7,000 | 15,000 |
| Congregational | 1 | 250 | 200 | 1 | ---- | 500 | 25,000 | 1 | 3,500 | 28,500 |
| Dunkers, Ch. of the Breth. | 1 | 225 | 250 | 1 | ---- | 400 | 15,000 | 1 | 6,000 | 21,000 |
| German Evang. Ch. of N. A. | 1 | 120 | 60 | 1 | ---- | 200 | 6,000 | 1 | 2,000 | 8,000 |
| Lutheran | 5 | 782 | 158 | 5 | ---- | 1,220 | 22,400 | 5 | 11,500 | 33,900 |
| Methodist Episcopal | 6 | 935 | 990 | 6 | ---- | 1,750 | 48,500 | 5 | 18,100 | 66,600 |
| M. E. (German) | 1 | 90 | 60 | 1 | ---- | 125 | 3,000 | 1 | 2,000 | 5,000 |
| Presbyterian | 2 | 375 | 260 | 2 | ---- | 850 | 26,000 | 2 | 6,500 | 32,500 |
| Presbyterian (United) | 1 | 100 | 110 | 1 | ---- | 250 | 11,600 | 1 | 3,100 | 14,700 |
| Reformed Ch. in America | 2 | 104 | 215 | 2 | ---- | 800 | 15,600 | 2 | 4,100 | 19,700 |
| **GUTHRIE COUNTY.** | | | | | | | | | | |
| Total | *36* | *5,933* | *3,597* | *34* | *2* | *12,234* | $ *278,560* | *22* | $ *56,800* | $ *335,360* |
| Baptist | 1 | 128 | 55 | 1 | ---- | 150 | $ 1,500 | ---- | -------- | $ 1,500 |
| Catholic | 5 | 1,366 | -------- | 5 | ---- | 1,300 | 77,000 | 4 | $ 9,000 | 86,000 |
| Christian (Christian Conn.) | 2 | 145 | 100 | 2 | ---- | 650 | 2,000 | ---- | -------- | 2,000 |
| Congregational | 1 | 232 | 124 | 1 | ---- | 400 | 15,500 | 1 | 3,500 | 19,000 |
| Disciples of Christ | 6 | 670 | 580 | 5 | 1 | 1,810 | 28,560 | 1 | 1,000 | 29,560 |
| Dunkers, Ch. of the Breth. | 1 | 100 | 150 | 1 | ---- | 300 | 2,000 | ---- | -------- | 2,000 |
| Friends | 1 | 59 | 30 | 1 | ---- | 250 | 2,000 | 1 | 1,000 | 3,000 |
| Free Methodist | 1 | 50 | 50 | 1 | ---- | 200 | 1,500 | 1 | 1,000 | 2,500 |
| Lutheran | 1 | 100 | -------- | 1 | ---- | 150 | 4,500 | 1 | 2,000 | 6,500 |

**Table No. 52.**

| Denominations | No. of congregations | Members | Sunday school scholars | Churches | Halls | Seating capacity | Value of churches | Parsonages | Value of parsonages | Total |
|---|---|---|---|---|---|---|---|---|---|---|
| **GUTHRIE COUNTY—Continued.** | | | | | | | | | | |
| Methodist Episcopal | 8 | 2,333 | 1,811 | 8 | ---- | 4,700 | 102,500 | 8 | 26,800 | 129,300 |
| Pen'l Ch. of the Nazarene | 1 | 14 | 20 | ---- | 1 | 14 | ---- | ---- | ---- | ---- |
| Presbyterian | 4 | 517 | 472 | 4 | ---- | 1,365 | 34,000 | 4 | 11,000 | 45,000 |
| Seventh Day Adventist | 1 | 29 | 29 | 1 | ---- | 250 | 3,000 | ---- | ---- | 3,000 |
| United Brethren in Christ | 2 | 180 | 150 | 2 | ---- | 625 | 3,500 | 1 | 1,500 | 5,000 |
| Wesleyan Methodist | 1 | 10 | 26 | 1 | ---- | 70 | 1,000 | ---- | ---- | 1,000 |
| **HAMILTON COUNTY.** | | | | | | | | | | |
| Total | *42* | *6,193* | *3,963* | *39* | *3* | *12,590* | $ *309,800* | *22* | $ *67,250* | $ *377,050* |
| Baptist | 3 | 462 | 410 | 3 | ---- | 850 | $ 22,000 | 2 | $ 7,250 | $ 29,250 |
| Catholic | 3 | 684 | 100 | 3 | ---- | 950 | 31,700 | 2 | 9,000 | 40,700 |
| Church of Christ, Scientist | 1 | ---- | ---- | 1 | ---- | 150 | 3,500 | ---- | ---- | 3,500 |
| Congregational | 1 | 455 | 400 | 1 | ---- | 500 | 35,000 | 1 | 5,000 | 40,000 |
| Disciples of Christ | 5 | 855 | 635 | 5 | ---- | 1,420 | 31,000 | 1 | 2,000 | 33,000 |
| Episcopal | 1 | 10 | ---- | ---- | 1 | 10 | ---- | ---- | ---- | ---- |
| Lutheran | 11 | 2,025 | 631 | 11 | ---- | 3,960 | 73,100 | 6 | 17,000 | 90,100 |
| Methodist Episcopal | 11 | 1,145 | 1,374 | 10 | 1 | 3,200 | 72,200 | 6 | 12,500 | 84,700 |
| M. E. (Swedish) | 2 | 129 | 121 | 1 | 1 | 400 | 5,800 | 1 | 2,000 | 7,800 |
| Pen'l Ch. of the Nazarene | 1 | 48 | 88 | 1 | ---- | 400 | 4,000 | ---- | ---- | 4,000 |
| Presbyterian | 1 | 90 | 50 | 1 | ---- | 300 | 6,500 | 1 | 1,500 | 8,000 |
| United Brethren in Christ | 1 | 190 | 124 | 1 | ---- | 200 | 5,000 | 1 | 4,000 | 9,000 |
| Universalist | 1 | 100 | 30 | 1 | ---- | 250 | 20,000 | 1 | 7,000 | 27,000 |
| **HANCOCK COUNTY.** | | | | | | | | | | |
| Total | *38* | *4,999* | *2,945* | *38* | ---- | *9,495* | $ *137,150* | *21* | $ *52,750* | $ *189,900* |
| Baptist | 2 | 164 | 110 | 2 | ---- | 475 | 4,000 | ---- | ---- | $ 4,000 |
| Catholic | 6 | 955 | 144 | 6 | ---- | 1,500 | 21,500 | ---- | $ 9,550 | 31,050 |
| Christian Reformed | 3 | 218 | 165 | 3 | ---- | 720 | 9,500 | 3 | 4,800 | 14,300 |
| Congregational | 4 | 470 | 365 | 4 | ---- | 850 | 14,200 | 3 | 5,600 | 19,800 |
| Evangelical Association | 1 | 30 | 50 | 1 | ---- | 200 | 2,650 | 1 | 1,200 | 3,850 |
| Lutheran | 5 | 930 | 215 | 5 | ---- | 1,950 | 28,800 | 3 | 7,500 | 36,300 |
| Methodist Episcopal | 10 | 1,455 | 1,127 | 10 | ---- | 2,225 | 36,800 | 5 | 10,000 | 46,800 |
| M. E. (German) | 2 | 196 | 240 | 2 | ---- | 350 | 6,000 | 1 | 3,000 | 9,000 |
| Presbyterian (United) | 1 | 138 | 146 | 1 | ---- | 450 | 1,200 | 1 | 2,500 | 3,700 |
| Reformed Church in U. S. | 2 | 250 | 180 | 2 | ---- | 450 | 8,500 | 2 | 6,000 | 14,500 |
| United Brethren in Christ | 2 | 193 | 203 | 2 | ---- | 325 | 4,000 | 2 | 2,600 | 6,600 |
| **HARDIN COUNTY.** | | | | | | | | | | |
| Total | *59* | *8,230* | *5,808* | *58* | *1* | *17,889* | $ *448,300* | *41* | $ *110,900* | $ *559,200* |
| Baptist | 5 | 662 | 550 | 5 | ---- | 1,565 | $ 34,600 | 2 | $ 7,000 | $ 41,600 |
| Catholic | 3 | 772 | 159 | 3 | ---- | 1,250 | 58,800 | 3 | 10,800 | 69,600 |
| Church of Christ, Scientist | 1 | ---- | ---- | ---- | 1 | 50 | ---- | ---- | ---- | ---- |
| Congregational | 5 | 903 | 654 | 5 | ---- | 1,580 | 58,500 | 4 | 10,000 | 68,500 |
| Disciples of Christ | 6 | 854 | 853 | 6 | ---- | 2,175 | 52,000 | 3 | 8,500 | 60,500 |
| Episcopal | 1 | 46 | 20 | 1 | ---- | 105 | 4,500 | ---- | ---- | 4,500 |
| Evangelical Association | 5 | 394 | 430 | 5 | ---- | 1,214 | 37,500 | 4 | 10,500 | 48,000 |
| Friends | 5 | 534 | 523 | 5 | ---- | 1,275 | 19,500 | 4 | 8,300 | 27,800 |
| German Ev. Church of N. A. | 4 | 947 | 340 | 4 | ---- | 1,800 | 26,600 | 3 | 10,300 | 36,900 |
| Lutheran | 5 | 1,012 | 137 | 5 | ---- | 1,525 | 43,400 | 5 | 11,800 | 55,200 |
| Methodist Episcopal | 15 | 1,763 | 1,860 | 15 | ---- | 4,450 | 73,700 | 10 | 26,200 | 99,900 |
| Presbyterian | 3 | 287 | 202 | 3 | ---- | 800 | 38,000 | 2 | 6,500 | 44,500 |
| United Evangelical | 1 | 56 | 75 | 1 | ---- | 100 | 1,200 | 1 | 1,000 | 2,200 |

| Denominations | No. of congregations | Members | Sunday school scholars | Churches | Halls | Seating capacity | Value of churches | Parsonages | Value of parsonages | Total |
|---|---|---|---|---|---|---|---|---|---|---|
| **HARRISON COUNTY.** | | | | | | | | | | |
| *Total* | *47* | *7,657* | *3,904* | *44* | *3* | *11,675* | *$ 238,050* | *24* | *$ 59,765* | *$ 297,815* |
| Baptist | 3 | 272 | 178 | 3 | ---- | 1,040 | 11,750 | 3 | $ 5,750 | $ 17,500 |
| Catholic | 5 | 1.810 | 300 | 5 | ---- | 925 | 46,000 | 2 | 5,500 | 51,500 |
| Congregational | 2 | 213 | 195 | 2 | ---- | 350 | 10,500 | 2 | 4,700 | 15,200 |
| Disciples of Christ | 5 | 1.125 | 685 | 5 | ---- | 2,610 | 46,500 | 3 | 5,765 | 52,265 |
| Evangelical Association | 1 | 49 | 74 | 1 | ---- | 300 | 3,100 | 1 | 1,050 | 4,150 |
| Latter-day Saints, Reorg'd | 11 | 1,638 | 678 | 9 | 2 | 2,380 | 18,400 | ---- | -------- | 18,400 |
| Lutheran | 3 | 421 | 40 | 3 | ---- | 460 | 7,500 | 3 | 7,000 | 14,500 |
| Methodist Episcopal | 13 | 1,786 | 1,479 | 13 | ---- | 2,800 | 61,800 | 8 | 21,000 | 82,800 |
| Presbyterian | 3 | 333 | 272 | 3 | ---- | 800 | 32,500 | 2 | 9,000 | 41,500 |
| Seventh Day Adventist | 1 | 10 | 3 | ---- | 1 | 10 | -------- | ---- | -------- | -------- |
| **HENRY COUNTY.** | | | | | | | | | | |
| *Total* | *54* | *7,350* | *6,241* | *54* | ---- | *16,685* | *$ 450,500* | *26* | *$ 83,700* | *$ 534,200* |
| Baptist | 7 | 930 | 688 | 7 | ---- | 1,775 | $ 43,100 | 2 | $ 4,300 | $ 47,400 |
| Catholic | 1 | 450 | 100 | 1 | ---- | 500 | 30,000 | 1 | 3,000 | 33,000 |
| Church of Christ, Scientist | 1 | -------- | -------- | 1 | ---- | 150 | 4,000 | ---- | -------- | 4,000 |
| Congregational | 2 | 228 | 226 | 2 | ---- | 750 | 34,500 | 2 | 4,500 | 39,000 |
| Disciples of Christ | 3 | 260 | 342 | 3 | ---- | 1,200 | 17,500 | 1 | 1,500 | 19,000 |
| Episcopal | 1 | 65 | 32 | 1 | ---- | 200 | 8,500 | 1 | 4,500 | 13,000 |
| Friends | 2 | 215 | 225 | 2 | ---- | 400 | 5,500 | 1 | 1,000 | 6,500 |
| Latter-day Saints, Reorg'd | 1 | 35 | 25 | 1 | ---- | 200 | 600 | ---- | -------- | 600 |
| Lutheran | 1 | 533 | 288 | 1 | ---- | 400 | 20,000 | 1 | 6,000 | 26,000 |
| Mennonite | 4 | 935 | 1,075 | 4 | ---- | 1,450 | 20,500 | 2 | 5,500 | 26,000 |
| Methodist Episcopal | 22 | 2,754 | 2,549 | 22 | ---- | 6,500 | 166,000 | 8 | 31,300 | 197,300 |
| M. E. (African) | 1 | 30 | 36 | 1 | ---- | 250 | 900 | 1 | 500 | 1,400 |
| Methodist Protestant | 1 | 327 | 175 | 1 | ---- | 550 | 22,000 | 1 | 2,000 | 24,000 |
| Presbyterian | 2 | 385 | 280 | 2 | ---- | 860 | 32,000 | 2 | 7,800 | 39,800 |
| Presbyterian (United) | 1 | 70 | 90 | 1 | ---- | 700 | 35,000 | 1 | 8,000 | 43,000 |
| Seventh Day Adventist | 1 | 38 | 31 | 1 | ---- | 150 | 2,000 | ---- | -------- | 2,000 |
| United Brethren in Christ | 2 | 60 | 61 | 2 | ---- | 350 | 2,400 | 1 | 800 | 3,200 |
| Universalist | 1 | 35 | 18 | 1 | ---- | 300 | 6,000 | 1 | 3,000 | 9,000 |
| **HOWARD COUNTY.** | | | | | | | | | | |
| *Total* | *28* | *7,038* | *2,332* | *27* | *1* | *9,125* | *$ 332,425* | *17* | *$ 58,900* | *$ 391,325* |
| Baptist | 1 | 170 | 100 | 1 | ---- | 250 | $ 4,000 | 1 | $ 3,500 | $ 7,500 |
| Catholic | 7 | 4,302 | 693 | 7 | ---- | 3,950 | 211,825 | 7 | 31,000 | 242,825 |
| Church of Christ, Scientist | 1 | -------- | -------- | ---- | 1 | 75 | -------- | ---- | -------- | -------- |
| Congregational | 3 | 510 | 415 | 3 | ---- | 1,100 | 39,000 | 1 | 3,600 | 42,600 |
| Episcopal | 1 | 30 | 9 | 1 | ---- | 100 | 3,500 | ---- | -------- | 3,500 |
| Evangelical Association | 1 | 80 | 90 | 1 | ---- | 300 | 4,500 | 1 | 3,000 | 7,500 |
| Lutheran | 6 | 854 | 180 | 6 | ---- | 1,200 | 18,000 | 3 | 9,000 | 27,000 |
| Methodist Episcopal | 6 | 962 | 770 | 6 | ---- | 1,850 | 47,400 | 2 | 6,000 | 53,400 |
| Presbyterian | 2 | 130 | 75 | 2 | ---- | 300 | 4,200 | 2 | 2,800 | 7,000 |
| **HUMBOLDT COUNTY.** | | | | | | | | | | |
| *Total* | *32* | *4,065* | *2,259* | *31* | *2* | *7,510* | *$ 186,950* | *20* | *$ 50,950* | *$ 237,900* |
| Baptist | 4 | 333 | 309 | 4 | ---- | 935 | $ 14,500 | 3 | $ 5,750 | $ 20,250 |
| Catholic | 2 | 537 | 45 | 2 | 1 | 750 | 33,500 | 1 | 5,500 | 39,000 |
| Church of Christ, Scientist | 1 | -------- | -------- | 1 | ---- | 300 | 15,000 | ---- | -------- | 15,000 |
| Congregational | 1 | 372 | 150 | 1 | ---- | 300 | 22,000 | 1 | 3,500 | 25,500 |
| Evangelical Association | 1 | 69 | 75 | 1 | ---- | 200 | 3,000 | 1 | 2,000 | 5,000 |

**Table No. 52.**

| Denominations | No. of congregations | Members | Sunday school scholars | Churches | Halls | Seating capacity | Value of churches | Parsonages | Value of parsonages | Total |
|---|---|---|---|---|---|---|---|---|---|---|
| **HUMBOLDT COUNTY—Continued.** | | | | | | | | | | |
| Lutheran | 9 | 1,314 | 304 | 9 | --- | 1,980 | 43,500 | 5 | 16,000 | 59,500 |
| Methodist Episcopal | 9 | 985 | 1,076 | 9 | --- | 1,995 | 38,250 | 7 | 13,700 | 51,950 |
| Presbyterian | 2 | 80 | 154 | 2 | --- | 300 | 4,000 | 1 | 1,500 | 5,500 |
| Salvation Army | 1 | 150 | 24 | --- | 1 | 200 | --- | --- | --- | --- |
| Seventh Day Adventist | 1 | 25 | 22 | 1 | --- | 150 | 1,200 | --- | --- | 1,200 |
| Unitarian | 1 | 200 | 100 | 1 | --- | 400 | 12,000 | 1 | 3,000 | 15,000 |
| **IDA COUNTY.** | | | | | | | | | | |
| Total | *20* | *2,610* | *1,481* | *18* | *2* | *4,325* | $ *96,800* | *13* | $ *41,100* | $ *137,900* |
| Catholic | 2 | 550 | 75 | 2 | --- | 700 | $ 22,000 | 1 | $ 6,000 | $ 28,000 |
| Congregational | 2 | 126 | 105 | 2 | --- | 350 | 7,800 | 2 | 3,300 | 11,100 |
| Lutheran | 6 | 711 | 107 | 4 | 2 | 975 | 17,500 | 4 | 10,800 | 28,300 |
| Methodist Episcopal | 7 | 805 | 760 | 7 | --- | 1,575 | 37,500 | 4 | 14,500 | 52,000 |
| Presbyterian | 2 | 384 | 399 | 2 | --- | 600 | 10,000 | 2 | 6,500 | 16,500 |
| Swedish Evan. Free Church | 1 | 34 | 35 | 1 | --- | 125 | 2,000 | --- | --- | 2,000 |
| **IOWA COUNTY.** | | | | | | | | | | |
| Total | *45* | *8,068* | *3,194* | *37* | *8* | *11,652* | $ *249,850* | *25* | $ *66,400* | $ *316,250* |
| Amana Society | 7 | 1,575 | --- | --- | 7 | 700 | $ 15,000 | --- | --- | $ 15,000 |
| Catholic | 7 | 2,005 | 427 | 7 | --- | 1,960 | 76,000 | 4 | $ 18,500 | 94,500 |
| Church of Christ, Scientist | 1 | --- | --- | --- | 1 | 50 | --- | --- | --- | --- |
| Congregational | 3 | 276 | 205 | 3 | --- | 492 | 13,100 | 2 | 3,900 | 17,000 |
| Disciples of Christ | 1 | 322 | 325 | 1 | --- | 500 | 15,000 | 1 | 1,500 | 16,500 |
| Dunkers, Prog. or Brethren | 1 | 65 | 60 | 1 | --- | 200 | 3,000 | --- | --- | 3,000 |
| Episcopal | 1 | 12 | --- | 1 | --- | 200 | 2,200 | --- | --- | 2,200 |
| Lutheran | 7 | 1,355 | 228 | 7 | --- | 2,500 | 43,500 | 6 | 12,600 | 56,100 |
| Methodist Episcopal | 5 | 1,050 | 990 | 5 | --- | 2,050 | 46,600 | 5 | 12,600 | 59,200 |
| Methodist Protestant | 5 | 343 | 360 | 5 | --- | 975 | 8,100 | 1 | 2,000 | 10,100 |
| Presbyterian | 3 | 623 | 404 | 3 | --- | 1,025 | 21,000 | 3 | 9,700 | 30,700 |
| Reformed Church in U. S. | 3 | 382 | 137 | 3 | --- | 700 | 4,700 | 2 | 3,800 | 8,500 |
| Wesleyan Methodist | 1 | 60 | 58 | 1 | --- | 300 | 1,650 | 1 | 1,800 | 3,450 |
| **JACKSON COUNTY.** | | | | | | | | | | |
| Total | *46* | *8,860* | *3,077* | *43* | *3* | *13,000* | $ *406,650* | *30* | $ *99,150* | $ *505,800* |
| Advent Christian | 1 | 6 | --- | 1 | --- | 150 | $ 1,000 | --- | --- | $ 1,000 |
| Baptist | 1 | 175 | 140 | 1 | --- | 450 | 15,000 | --- | --- | 15,000 |
| Catholic | 14 | 5,365 | 855 | 14 | --- | 5,450 | 259,100 | 11 | $ 58,000 | 317,100 |
| Church of Christ, Scientist | 2 | --- | --- | --- | 2 | 150 | --- | --- | --- | --- |
| Congregational | 5 | 498 | 329 | 5 | --- | 1,350 | 30,000 | 2 | 3,300 | 33,300 |
| Episcopal | 1 | 96 | 90 | 1 | --- | 150 | 3,000 | 1 | 3,500 | 6,500 |
| Free Methodist | 1 | 50 | 60 | 1 | --- | 300 | 2,000 | 1 | 800 | 2,800 |
| German Evan. Ch. of N. A. | 1 | 100 | --- | 1 | --- | 150 | 1,000 | 1 | 500 | 1,500 |
| Latter-day Saints Reorg'd | 3 | 153 | 116 | 3 | --- | 450 | 1,750 | --- | --- | 1,750 |
| Lutheran | 5 | 1,313 | 258 | 5 | --- | 1,300 | 36,800 | 5 | 11,200 | 48,000 |
| Methodist Episcopal | 9 | 872 | 980 | 9 | --- | 2,600 | 42,500 | 7 | 16,850 | 59,350 |
| Presbyterian | 1 | 101 | 112 | 1 | --- | 200 | 8,000 | 1 | 3,000 | 11,000 |
| Reformed Church in U. S. | 1 | 91 | 125 | 1 | --- | 100 | 5,000 | 1 | 2,000 | 7,000 |
| Salvation Army | 1 | 40 | 12 | --- | 1 | 200 | 1,500 | --- | --- | 1,500 |

| Denominations | No. of congregations | Members | Sunday school scholars | Churches | Halls | Seating capacity | Value of churches | Parsonages | Value of parsonages | Total |
|---|---|---|---|---|---|---|---|---|---|---|
| **JASPER COUNTY.** | | | | | | | | | | |
| Total | *60* | *9,180* | *7,130* | *58* | *2* | *17,267* | $ *432,350* | *38* | $ *90,290* | $ *522,640* |
| Baptist | 4 | 459 | 305 | 4 | ---- | 1,450 | $ 20,500 | 2 | $ 3,240 | $ 23,740 |
| Catholic | 3 | 658 | 178 | 3 | ---- | 600 | 22,000 | 2 | 6,500 | 28,500 |
| Christian, Reformed | 1 | 190 | ---- | 1 | ---- | 500 | 7,000 | 1 | 3,500 | 10,500 |
| Congregational | 4 | 538 | 440 | 4 | ---- | 1,110 | 29,500 | 2 | 6,200 | 35,700 |
| Disciples of Christ | 5 | 1,186 | 1,052 | 5 | ---- | 1,800 | 51,000 | 2 | 5,800 | 56,800 |
| Dunkers, Ch. of the Brethren | 1 | 52 | 40 | 1 | ---- | 200 | 1,900 | ---- | ---- | 1,900 |
| Friends | 1 | 280 | 190 | 1 | ---- | 250 | 2,000 | 1 | 1,500 | 3,500 |
| Free Methodist | 1 | 27 | 36 | 1 | ---- | 200 | 2,500 | 1 | 2,500 | 5,000 |
| Lutheran | 2 | 390 | 175 | 2 | ---- | 450 | 25,500 | 2 | 3,900 | 29,400 |
| Methodist Episcopal | 23 | 4,109 | 3,341 | 23 | ---- | 7,325 | 192,600 | 12 | 27,400 | 220,000 |
| Presbyterian | 2 | 380 | 305 | 2 | ---- | 700 | 22,000 | 2 | 7,000 | 29,000 |
| Presbyterian (United) | 4 | 386 | 585 | 4 | ---- | 1,200 | 28,500 | 4 | 9,500 | 38,000 |
| Reformed Church in America | 6 | 241 | 343 | 5 | 1 | 875 | 8,350 | 5 | 9,650 | 18,000 |
| Reformed Church in U. S. | 1 | 252 | 86 | 1 | ---- | 450 | 18,000 | 1 | 3,000 | 21,000 |
| Seventh Day Adventist | 1 | 7 | 14 | ---- | 1 | 7 | ---- | ---- | ---- | ---- |
| Wesleyan Methodist | 1 | 25 | 40 | 1 | ---- | 150 | 1,000 | 1 | 600 | 1,600 |
| **JEFFERSON COUNTY.** | | | | | | | | | | |
| Total | *38* | *5,929* | *4,211* | *36* | *2* | *9,908* | $ *195,100* | *21* | $ *52,600* | $ *247,700* |
| Baptist | 3 | 145 | 122 | 3 | ---- | 550 | $ 7,000 | 1 | $ 3,000 | $ 10,000 |
| Catholic | 3 | 1,024 | 117 | 3 | ---- | 950 | 19,600 | 3 | 10,000 | 29,600 |
| Christian (Christian Conn.) | 1 | 100 | 110 | 1 | ---- | 175 | 4,000 | ---- | ---- | 4,000 |
| Church of Christ, Scientist | 1 | ---- | ---- | ---- | 1 | 75 | ---- | ---- | ---- | ---- |
| Disciples of Christ | 3 | 635 | 420 | 3 | ---- | 900 | 17,000 | 2 | 4,500 | 21,500 |
| Dunkers, Ch. of the Brethren | 2 | 110 | 138 | 2 | ---- | 500 | 2,700 | ---- | ---- | 2,700 |
| Friends | 1 | 262 | 120 | 1 | ---- | 400 | 5,000 | 1 | 1,200 | 6,200 |
| Free Methodist | 2 | 95 | 140 | 2 | ---- | 550 | 4,000 | 2 | 3,000 | 7,000 |
| Lutheran | 5 | 487 | 140 | 5 | ---- | 1,050 | 18,300 | 4 | 8,000 | 26,300 |
| Methodist Episcopal | 9 | 2,327 | 1,885 | 9 | ---- | 3,125 | 61,300 | 5 | 13,900 | 75,200 |
| M. E. (Swedish) | 1 | 75 | 100 | 1 | ---- | 250 | 2,500 | 1 | 2,500 | 5,000 |
| Presbyterian | 4 | 594 | 825 | 4 | ---- | 1,070 | 42,800 | 2 | 6,500 | 49,300 |
| Presbyterian (United) | 1 | 50 | 75 | 1 | ---- | 200 | 10,000 | ---- | ---- | 10,000 |
| Seventh Day Adventist | 2 | 25 | 19 | 1 | 1 | 113 | 900 | ---- | ---- | 900 |
| **JOHNSON COUNTY.** | | | | | | | | | | |
| Total | *40* | *8,658* | *4,194* | *38* | *2* | *11,794* | $ *489,500* | *26* | $ *106,500* | $ *596,000* |
| Baptist | 1 | 150 | 175 | 1 | ---- | 350 | $ 1,200 | 1 | $ 4,000 | $ 5,200 |
| Catholic | 9 | 4,145 | 885 | 9 | ---- | 3,714 | 196,200 | 8 | 44,000 | 240,200 |
| Congregational | 2 | 387 | 245 | 2 | ---- | 600 | 42,000 | 2 | 8,500 | 50,500 |
| Church of Christ, Scientist | 1 | ---- | ---- | ---- | 1 | 100 | ---- | ---- | ---- | ---- |
| Disciples of Christ | 3 | 540 | 300 | 3 | ---- | 600 | 17,000 | 1 | 5,000 | 22,000 |
| Episcopal | 1 | 175 | 75 | 1 | ---- | 300 | 15,000 | 1 | 5,000 | 20,000 |
| Lutheran | 3 | 643 | 300 | 3 | ---- | 850 | 38,500 | 1 | 3,200 | 41,700 |
| Methodist Episcopal | 9 | 1,486 | 1,255 | 9 | ---- | 2,975 | 117,500 | 6 | 17,800 | 135,300 |
| Presbyterian | 5 | 578 | 469 | 5 | ---- | 1,240 | 41,000 | 3 | 9,500 | 50,500 |
| Reformed (Bohemian) | 1 | 70 | 86 | 1 | ---- | 200 | 2,000 | ---- | ---- | 2,000 |
| Reformed Church in U. S. | 1 | 211 | 169 | 1 | ---- | 300 | 2,000 | 1 | 3,000 | 5,000 |
| Seventh Day Adventist | 1 | 5 | 10 | ---- | 1 | 5 | ---- | ---- | ---- | ---- |
| Unitarian | 1 | 69 | 30 | 1 | ---- | 160 | 14,000 | 1 | 5,000 | 19,000 |
| United Evangelical | 2 | 199 | 195 | 2 | ---- | 400 | 3,100 | 1 | 1,500 | 4,600 |

**Table No. 52.**

| Denominations | No. of congregations | Members | Sunday school scholars | Churches | Halls | Seating capacity | Value of churches | Parsonages | Value of parsonages | Total |
|---|---|---|---|---|---|---|---|---|---|---|
| **JONES COUNTY.** | | | | | | | | | | |
| Total | *42* | *6,189* | *3,372* | *41* | *1* | *11,925* | *$ 368,700* | *31* | *$ 89,900* | *$ 458,600* |
| Baptist | 1 | 120 | 126 | 1 | ---- | 300 | $ 10,000 | 1 | $ 2,500 | $ 12,500 |
| Catholic | 7 | 1,862 | 282 | 7 | ---- | 2,700 | 130,200 | 7 | 23,000 | 153,200 |
| Church of Christ, Scientist | 1 | -------- | -------- | ---- | 1 | 150 | -------- | ---- | -------- | -------- |
| Congregational | 3 | 443 | 345 | 3 | ---- | 1,025 | 48,000 | 3 | 9,200 | 57,200 |
| Disciples of Christ | 2 | 159 | 175 | 2 | ---- | 325 | 6,000 | 1 | 1,600 | 7,600 |
| Episcopal | 1 | 65 | 14 | 1 | ---- | 200 | 5,000 | 1 | 4,000 | 9,000 |
| Lutheran | 3 | 970 | 195 | 3 | ---- | 1,000 | 26,500 | 3 | 12,500 | 39,000 |
| Methodist Episcopal | 10 | 1,271 | 1,159 | 10 | ---- | 2,950 | 82,000 | 6 | 18,000 | 100,000 |
| Presbyterian | 6 | 579 | 526 | 6 | ---- | 1,525 | 45,700 | 5 | 12,500 | 58,200 |
| Presbyterian (United) | 1 | 55 | 25 | 1 | ---- | 150 | 2,000 | 1 | 1,500 | 3,500 |
| Reformed Church in U. S. | 1 | 272 | 50 | 1 | ---- | 350 | 1,500 | 1 | 1,000 | 2,500 |
| Seventh Day Adventist | 1 | 12 | 15 | 1 | ---- | 100 | 300 | ---- | -------- | 300 |
| United Brethren in Christ | 5 | 381 | 460 | 5 | ---- | 1,150 | 11,500 | 2 | 4,100 | 15,600 |
| **KEOKUK COUNTY.** | | | | | | | | | | |
| Total | *56* | *8,553* | *5,767* | *52* | *4* | *17,695* | *$ 304,050* | *31* | *$ 81,200* | *$ 385,250* |
| Baptist | 7 | 748 | 628 | 7 | ---- | 2,230 | $ 35,000 | 4 | $ 5,600 | $ 40,600 |
| Catholic | 5 | 1,745 | 228 | 5 | ---- | 1,725 | 70,800 | 5 | 23,000 | 93,800 |
| Disciples of Christ | 12 | 1,875 | 1,820 | 10 | 2 | 4,100 | 54,000 | 3 | 8,700 | 62,700 |
| Dunkers or Ch. of the Breth. | 2 | 307 | 215 | 2 | ---- | 550 | 4,000 | ---- | -------- | 4,000 |
| Friends | 1 | 100 | -------- | 1 | ---- | 300 | 1,000 | ---- | -------- | 1,000 |
| Friends (Orthodox) | 1 | 150 | 90 | 1 | ---- | 300 | 5,000 | 1 | 2,000 | 7,000 |
| German Evan. Ch. of N. A. | 1 | 100 | 16 | 1 | ---- | 200 | 1,200 | 1 | 1,500 | 2,700 |
| Lutheran | 2 | 262 | 98 | 2 | ---- | 490 | 8,500 | 2 | 4,300 | 12,800 |
| Methodist Episcopal | 15 | 2,253 | 1,885 | 14 | 1 | 4,700 | 76,600 | 9 | 19,600 | 96,200 |
| Methodist Protestant | 1 | 273 | 125 | 1 | ---- | 700 | 4,000 | 1 | 2,000 | 6,000 |
| Presbyterian | 5 | 513 | 490 | 5 | ---- | 1,450 | 26,550 | 3 | 7,500 | 34,050 |
| Presbyterian (United) | 2 | 160 | 150 | 2 | ---- | 600 | 15,000 | 2 | 7,000 | 22,000 |
| Seventh Day Adventist | 1 | 17 | 22 | 1 | ---- | 150 | 1,200 | ---- | -------- | 1,200 |
| Spiritualist | 1 | 50 | -------- | ---- | 1 | 200 | 1,200 | ---- | -------- | 1,200 |
| **KOSSUTH COUNTY.** | | | | | | | | | | |
| Total | *43* | *7,802* | *3,785* | *42* | *1* | *11,778* | *$ 482,780* | *33* | *$100,700* | *$ 583,480* |
| Baptist | 3 | 342 | 278 | 3 | ---- | 682 | $ 18,000 | 3 | $ 9,500 | $ 27,500 |
| Catholic | 7 | 3,575 | 967 | 7 | ---- | 3,936 | 289,000 | 7 | 29,000 | 318,000 |
| Congregational | 2 | 470 | 275 | 2 | ---- | 700 | 21,200 | 1 | 8,000 | 29,200 |
| Evangelical Association | 1 | 102 | 130 | 1 | ---- | 250 | 2,600 | 1 | 1,800 | 4,400 |
| German Evan. Ch. of N. A. | 1 | 99 | 20 | 1 | ---- | 130 | 1,500 | 1 | 700 | 2,200 |
| Lutheran | 9 | 1,338 | 334 | 9 | ---- | 2,050 | 49,280 | 7 | 18,700 | 67,980 |
| Methodist Episcopal | 12 | 1,376 | 1,253 | 12 | ---- | 2,600 | 81,700 | 9 | 20,800 | 102,500 |
| Presbyterian | 5 | 338 | 375 | 4 | 1 | 875 | 12,000 | 2 | 8,000 | 20,000 |
| Reformed Church in America | 1 | 81 | 90 | 1 | ---- | 300 | 5,000 | 1 | 3,000 | 8,000 |
| Reformed Church in U. S. | 1 | 50 | 25 | 1 | ---- | 130 | 1,500 | 1 | 1,200 | 2,700 |
| Seventh Day Adventist | 1 | 40 | 38 | 1 | ---- | 125 | 1,000 | ---- | -------- | 1,000 |
| **LEE COUNTY.** | | | | | | | | | | |
| Total | *64* | *14,645* | *7,009* | *57* | *8* | *22,321* | *$1,189,800* | *33* | *$117,800* | *$1,307,600* |
| Baptist | 5 | 735 | 437 | 4 | 1 | 1,750 | $ 75,100 | ---- | -------- | $ 75,100 |
| Catholic | 9 | 6,736 | 1,178 | 9 | ---- | 5,990 | 546,000 | 9 | $ 34,600 | 580,600 |
| Church of Christ, Scientist | 2 | -------- | -------- | ---- | 2 | 275 | -------- | ---- | -------- | -------- |
| Congregational | 2 | 501 | 410 | 2 | ---- | 850 | 51,000 | 2 | 8,000 | 59,000 |
| Disciples of Christ | 3 | 706 | 900 | 4 | ---- | 1,750 | 44,500 | 1 | 3,000 | 47,500 |

| Denominations | No. of congregations | Members | Sunday school scholars | Churches | Halls | Seating capacity | Value of churches | Parsonages | Value of parsonages | Total |
|---|---|---|---|---|---|---|---|---|---|---|
| **LEE COUNTY—Continued.** | | | | | | | | | | |
| Episcopal | 4 | 541 | 187 | 4 | ---- | 1,000 | 115,000 | 4 | 19,500 | 134,500 |
| Friends | 1 | 59 | 49 | 1 | ---- | 125 | 2,300 | 1 | 700 | 3,000 |
| German Evan. Ch. of N. A. | 3 | 879 | 353 | 3 | ---- | 1,200 | 40,000 | 2 | 9,000 | 49,000 |
| Jews | 1 | 14 | -------- | 1 | ---- | 250 | 5,000 | ---- | -------- | 5,000 |
| Latter-day Saints Reorg'd | 2 | 145 | 100 | 2 | ---- | 275 | 1,600 | ---- | -------- | 1,600 |
| Lutheran | 4 | 342 | 200 | 3 | 1 | 1,000 | 17,300 | 1 | 4,000 | 21,300 |
| Mennonite | 1 | 169 | 100 | 1 | ---- | 400 | 4,000 | ---- | -------- | 4,000 |
| Methodist Episcopal | 11 | 1,787 | 1,709 | 10 | 1 | 3,050 | 108,000 | 6 | 16,000 | 124,000 |
| M. E. (Swedish) | 1 | 55 | 35 | 1 | ---- | 150 | 2,500 | 1 | 2,500 | 5,000 |
| Methodist Protestant | 1 | 200 | 110 | 1 | ---- | 600 | 23,000 | ---- | -------- | 23,000 |
| Pen'l Church of the Nazarene | 1 | 21 | 30 | ---- | 1 | 150 | -------- | ---- | -------- | -------- |
| Presbyterian | 8 | 1,072 | 910 | 8 | ---- | 2,550 | 101,000 | 5 | 16,500 | 117,500 |
| Presbyterian (United) | 1 | 220 | 160 | 1 | ---- | 400 | 25,000 | 1 | 4,000 | 29,000 |
| Salvation Army | 1 | 250 | 22 | ---- | 1 | 150 | -------- | ---- | -------- | -------- |
| Seventh Day Adventist | 2 | 63 | 69 | 1 | 1 | 206 | 3,500 | ---- | -------- | 3,500 |
| Unitarian | 1 | 150 | 50 | 1 | ---- | 200 | 25,000 | ---- | -------- | 25,000 |
| **LINN COUNTY.** | | | | | | | | | | |
| Total | *117* | *22,721* | *15,891* | *111* | *6* | *40,563* | *$1,665,950* | *55* | *$183,550* | *$1,849,500* |
| Baptist | 7 | 1,026 | 741 | 7 | ---- | 2,150 | $ 47,500 | 4 | $ 9,300 | $ 56,800 |
| Baptist (Colored) | 1 | 46 | 25 | 1 | ---- | 300 | 3,500 | ---- | -------- | 3,500 |
| Catholic | 10 | 4,835 | 1,020 | 10 | ---- | 5,700 | 347,200 | 6 | 45,950 | 393,150 |
| Church of Christ, Scientist | 1 | -------- | -------- | 1 | ---- | 600 | 50,000 | ---- | -------- | 50,000 |
| Congregational | 5 | 824 | 575 | 6 | ---- | 2,211 | 77,200 | 3 | 9,500 | 86,700 |
| Disciples of Christ | 8 | 1,763 | 2,042 | 7 | 1 | 3,500 | 158,500 | 2 | 9,500 | 168,000 |
| Dunkers, Ch. of the Brethren | 2 | 105 | 150 | 2 | ---- | 400 | 11,000 | ---- | -------- | 11,000 |
| Episcopal | 2 | 438 | 165 | 2 | ---- | 850 | 99,200 | 1 | 5,000 | 104,200 |
| Evangelical Association | 3 | 200 | 240 | 3 | ---- | 800 | 18,500 | 2 | 7,500 | 26,000 |
| Friends | 1 | 215 | -------- | 1 | ---- | 360 | 3,000 | ---- | -------- | 3,000 |
| Free Methodist | 6 | 186 | 313 | 6 | ---- | 1,250 | 8,500 | 5 | 4,200 | 12,700 |
| Jews | 1 | 75 | -------- | ---- | ---- | -------- | -------- | ---- | -------- | -------- |
| Latter-day Saints Reorg'd | 1 | 20 | 11 | ---- | 1 | 20 | -------- | ---- | -------- | -------- |
| Lutheran | 3 | 673 | 445 | 3 | ---- | 950 | 60,000 | 1 | 400 | 60,400 |
| Methodist Episcopal | 29 | 6,955 | 5,327 | 28 | 1 | 11,225 | 426,300 | 19 | 59,250 | 485,550 |
| M. E. (African) | 1 | 76 | 48 | 1 | ---- | 250 | 8,000 | 1 | 2,200 | 10,200 |
| Pent'l Ch. of the Nazarene | 1 | 23 | 46 | 1 | ---- | 200 | 750 | ---- | -------- | 750 |
| Presbyterian | 12 | 2,628 | 2,510 | 11 | 1 | 4,500 | 179,100 | ---- | -------- | 179,100 |
| Presbyterian (United) | 2 | 182 | 181 | 2 | ---- | 450 | 25,800 | 2 | 6,200 | 32,000 |
| Reformed (Bohemian) | 3 | 310 | 335 | 3 | ---- | 600 | 11,100 | 1 | 2,500 | 13,600 |
| Reformed Church in U. S. | 2 | 263 | 371 | 2 | ---- | 550 | 26,000 | 1 | 1,500 | 27,500 |
| Salvation Army | 1 | 200 | -------- | ---- | 1 | 250 | -------- | ---- | -------- | -------- |
| Seventh Day Adventist | 1 | 47 | 55 | ---- | 1 | 47 | -------- | ---- | -------- | -------- |
| United Brethren in Christ | 4 | 625 | 400 | 4 | ---- | 1,150 | 43,000 | 3 | 9,700 | 52,700 |
| United Evangelical | 9 | 606 | 741 | 9 | ---- | 1,950 | 46,800 | 4 | 10,850 | 57,650 |
| Universalist | 1 | 400 | 150 | 1 | ---- | 300 | 15,000 | ---- | -------- | 15,000 |
| **LOUISA COUNTY.** | | | | | | | | | | |
| Total | *32* | *3,680* | *3,172* | *31* | *1* | *8,740* | *$ 140,400* | *18* | *$ 40,000* | *$ 180,400* |
| Baptist | 1 | 40 | 35 | 1 | ---- | 200 | $ 2,200 | ---- | -------- | $ 2,200 |
| Christian (Christian Conn.) | 1 | 87 | 75 | 1 | ---- | 150 | 2,000 | ---- | -------- | 2,000 |
| Church of God | 1 | 24 | 35 | ---- | 1 | 300 | 400 | ---- | -------- | 400 |
| Congregational | 1 | 60 | 65 | 1 | ---- | 200 | 2,000 | 1 | $ 1,000 | 3,000 |
| Free Methodist | 2 | 50 | 90 | 2 | ---- | 500 | 1,400 | 1 | 800 | 2,200 |
| Methodist Episcopal | 14 | 1,846 | 1,512 | 14 | ---- | 3,715 | 58,200 | 6 | 16,600 | 74,800 |
| Presbyterian | 5 | 729 | 625 | 5 | ---- | 1,650 | 22,500 | 4 | 11,000 | 33,500 |
| Presbyterian (Reformed) | 1 | 140 | 100 | 1 | ---- | 225 | 4,500 | 1 | 2,500 | 7,000 |
| Presbyterian (United) | 3 | 403 | 355 | 3 | ---- | 950 | 37,000 | 2 | 4,000 | 41,000 |
| United Brethren in Christ | 2 | 221 | 170 | 2 | ---- | 650 | 8,200 | 2 | 2,600 | 10,800 |
| United Evangelical | 1 | 80 | 110 | 1 | ---- | 200 | 2,000 | 1 | 1,500 | 3,500 |

**Table No. 52.**

| Denominations | No. of congregations | Members | Sunday school scholars | Churches | Halls | Seating capacity | Value of churches | Parsonages | Value of parsonages | Total |
|---|---|---|---|---|---|---|---|---|---|---|
| **LUCAS COUNTY.** | | | | | | | | | | |
| Total | *34* | *3,999* | *2,796* | *31* | *3* | *9,471* | $ *169,275* | *13* | $ *32,000* | $ *201,275* |
| Baptist | 5 | 642 | 350 | 5 | ---- | 1,275 | $ 28,600 | 2 | $ 4,500 | $ 33,100 |
| Baptist (Colored) | 1 | 15 | -------- | 1 | ---- | 350 | 875 | ---- | -------- | 875 |
| Catholic | 1 | 400 | -------- | 1 | ---- | 350 | 15,000 | 1 | 3,000 | 18,000 |
| Christian Union | 1 | 40 | 53 | 1 | ---- | 150 | 1,000 | ---- | -------- | 1,000 |
| Church of Christ, Scientist | 1 | -------- | -------- | ---- | 1 | 150 | -------- | ---- | -------- | -------- |
| Disciples of Christ | 2 | 349 | 380 | 2 | ---- | 1,100 | 13,400 | ---- | -------- | 13,400 |
| Latter-day Saints Reorg'd | 2 | 216 | 140 | 1 | 1 | 500 | 1,500 | ---- | -------- | 1,500 |
| Lutheran | 1 | 215 | 40 | 1 | ---- | 300 | 9,000 | 1 | 7,000 | 16,000 |
| Methodist Episcopal | 4 | 880 | 685 | 4 | ---- | 1,650 | 47,000 | 3 | 7,900 | 54,900 |
| M. E. (African) | ---- | -------- | -------- | 1 | ---- | 100 | 400 | ---- | -------- | 400 |
| Pent'l Ch. of the Nazarene | 2 | 88 | 125 | 1 | ---- | 400 | 5,200 | 1 | 1,000 | 6,200 |
| Presbyterian | 5 | 530 | 497 | 5 | ---- | 1,350 | 31,500 | 2 | 2,000 | 33,500 |
| Presbyterian (United) | 1 | 60 | 40 | 1 | ---- | 300 | 6,000 | 1 | 3,000 | 9,000 |
| Seventh Day Adventist | 1 | 21 | 11 | ---- | 1 | 21 | -------- | ---- | -------- | -------- |
| United Brethren in Christ | 4 | 350 | 300 | 4 | ---- | 875 | 6,500 | 1 | 1,600 | 8,100 |
| United Evangelical | 3 | 193 | 175 | 3 | ---- | 600 | 3,300 | 1 | 2,000 | 5,300 |
| **LYON COUNTY.** | | | | | | | | | | |
| Total | *25* | *2,938* | *2,075* | *24* | *1* | *5,679* | $ *128,000* | *20* | $ *65,700* | $ *193,700* |
| Catholic | 2 | 530 | 80 | 2 | ---- | 550 | $ 19,500 | 2 | $ 14,000 | $ 33,500 |
| Christian Reformed | 2 | 156 | 70 | 2 | ---- | 460 | 6,000 | 2 | 5,500 | 11,500 |
| Congregational | 4 | 571 | 485 | 4 | ---- | 1,074 | 18,000 | 4 | 10,000 | 28,000 |
| Disciples of Christ | 1 | 178 | 150 | 1 | ---- | 300 | 4,000 | 1 | 3,200 | 7,200 |
| Lutheran | 4 | 662 | 203 | 4 | ---- | 855 | 14,000 | 3 | 10,500 | 24,500 |
| Methodist Episcopal | 5 | 484 | 615 | 5 | ---- | 1,075 | 44,000 | 4 | 8,000 | 52,000 |
| Presbyterian | 1 | 45 | 65 | 1 | ---- | 200 | 3,000 | 1 | 3,000 | 6,000 |
| Peoples' Church | 1 | 25 | 32 | 1 | ---- | 100 | 2,000 | ---- | -------- | 2,000 |
| Reformed Church in America | 5 | 287 | 375 | 4 | 1 | 1,065 | 17,500 | 3 | 11,500 | 29,000 |
| **MADISON COUNTY.** | | | | | | | | | | |
| Total | *32* | *5,477* | *3,980* | *32* | ---- | *8,500* | $ *172,500* | *18* | $ *37,000* | $ *209,500* |
| Baptist | 3 | 385 | 262 | 3 | ---- | 925 | $ 22,000 | 2 | $ 3,200 | $ 25,200 |
| Catholic | 1 | 250 | -------- | 1 | ---- | 200 | 8,000 | 1 | 1,500 | 9,500 |
| Christian (Christian Conn.) | 2 | 290 | 175 | 2 | ---- | 600 | 9,200 | ---- | -------- | 9,200 |
| Christian Union | 1 | 100 | 100 | 1 | ---- | 200 | 1,500 | ---- | -------- | 1,500 |
| Disciples of Christ | 3 | 482 | 505 | 3 | ---- | 800 | 15,000 | 1 | 2,300 | 17,300 |
| Friends | 1 | 305 | 215 | 1 | ---- | 350 | 6,000 | 1 | 2,500 | 8,500 |
| Methodist Episcopal | 15 | 2,715 | 1,923 | 15 | ---- | 3,500 | 57,300 | 8 | 13,300 | 70,600 |
| Presbyterian | 2 | 554 | 365 | 2 | ---- | 1,150 | 45,000 | 2 | 8,500 | 53,500 |
| Presbyterian (United) | 3 | 375 | 417 | 3 | ---- | 675 | 8,000 | 3 | 5,700 | 13,700 |
| Seventh Day Adventist | 1 | 21 | 18 | 1 | ---- | 100 | 500 | ---- | -------- | 500 |
| **MAHASKA COUNTY.** | | | | | | | | | | |
| Total | *58* | *7,901* | *6,099* | *58* | *5* | *17,377* | $ *420,550* | *27* | $ *66,500* | $ *487,050* |
| Baptist | 4 | 320 | 215 | 3 | 1 | 1,200 | $ 11,500 | 3 | $ 4,200 | $ 15,700 |
| Baptist (Colored) | 2 | 69 | 20 | 2 | ---- | 400 | 2,200 | ---- | -------- | 2,200 |
| Catholic | 1 | 600 | 65 | 1 | ---- | 225 | 15,000 | 1 | 1,800 | 16,800 |
| Christian Reformed | 3 | 471 | 525 | 3 | ---- | 1,150 | 27,500 | 3 | 13,000 | 40,500 |
| Church of Christ, Scientist | 1 | -------- | -------- | 1 | ---- | 200 | 12,000 | ---- | -------- | 12,000 |
| Congregational | 1 | 250 | 150 | 1 | ---- | 300 | 30,000 | ---- | -------- | 30,000 |
| Disciples of Christ | 4 | 1,425 | 1,040 | 4 | ---- | 1,600 | 32,500 | 1 | 1,000 | 33,500 |
| Friends | 3 | 849 | 571 | 3 | ---- | 1,650 | 45,500 | 2 | 7,500 | 53,000 |

| Denominations | No. of congregations | Members | Sunday school scholars | Churches | Halls | Seating capacity | Value of churches | Parsonages | Value of parsonages | Total |
|---|---|---|---|---|---|---|---|---|---|---|
| **MAHASKA COUNTY—Continued.** | | | | | | | | | | |
| Free Methodist | 3 | 81 | 110 | 3 | ---- | 600 | 4,000 | 1 | 3,600 | 7,600 |
| Latter-day Saints, Reorg'd | 1 | 51 | 16 | ---- | 1 | 51 | ---- | ---- | ---- | ---- |
| Lutheran | 1 | 70 | 14 | 1 | ---- | 200 | 4,000 | ---- | ---- | 4,000 |
| Methodist Episcopal | 21 | 2,434 | 2,111 | 21 | ---- | 6,275 | 142,850 | 9 | 14,300 | 157,150 |
| M. E. (African) | 1 | 47 | 20 | 1 | ---- | 300 | 3,000 | 1 | 1,500 | 4,500 |
| M. E. (Swedish) | 1 | 22 | 8 | 1 | ---- | 100 | 3,000 | ---- | ---- | 3,000 |
| Pent'l Ch. of the Nazarene | 1 | 82 | 45 | 1 | ---- | 400 | 2,500 | ---- | ---- | 2,500 |
| Presbyterian | 2 | 450 | 350 | 2 | ---- | 600 | 36,000 | 1 | 4,000 | 40,000 |
| Presbyterian (United) | 1 | 150 | 160 | 1 | ---- | 700 | 18,000 | 1 | 4,000 | 22,000 |
| Reformed Church in America | 4 | 294 | 370 | 3 | 1 | 950 | 20,000 | 3 | 8,000 | 28,000 |
| Reformed Church in U. S. | 1 | 110 | 250 | 1 | ---- | 200 | 4,000 | 1 | 3,600 | 7,600 |
| Salvation Army | 1 | 100 | 30 | ---- | 1 | 250 | 7,000 | ---- | ---- | 7,000 |
| Seventh Day Adventist | 1 | 26 | 29 | ---- | 1 | 26 | ---- | ---- | ---- | ---- |
| **MARION COUNTY.** | | | | | | | | | | |
| Total | *60* | *8,901* | *6,806* | *58* | *2* | *18,575* | *$ 341,350* | *27* | *$ 83,450* | *$ 424,800* |
| Baptist | 4 | 453 | 410 | 4 | ---- | 1,350 | $ 27,500 | 1 | $ 4,000 | $ 31,500 |
| Catholic | 1 | 300 | 70 | 1 | ---- | 250 | 12,000 | 1 | 4,000 | 16,000 |
| Christian Reformed | 4 | 986 | 315 | 4 | ---- | 1,400 | 19,300 | 4 | 15,400 | 34,700 |
| Congregational | 1 | 62 | 52 | 1 | ---- | 300 | 3,000 | ---- | ---- | 3,000 |
| Disciples of Christ | 8 | 1,490 | 875 | 7 | 1 | 2,600 | 46,750 | 3 | 7,500 | 54,250 |
| Free Methodist | 1 | 50 | 45 | 1 | ---- | 200 | 2,000 | 1 | 1,250 | 3,250 |
| Latter-day Saints, Reorg'd | 1 | 50 | 20 | ---- | 1 | 150 | ---- | ---- | ---- | ---- |
| Methodist Episcopal | 27 | 3,166 | 2,990 | 27 | ---- | 7,350 | 97,200 | 9 | 18,300 | 115,500 |
| Methodist Protestant | 5 | 500 | 153 | 5 | ---- | 1,425 | 11,000 | 2 | 4,500 | 15,500 |
| Presbyterian | 2 | 333 | 330 | 2 | ---- | 400 | 17,000 | 1 | 4,500 | 21,500 |
| Reformed Church in America | 5 | 1,477 | 1,510 | 5 | ---- | 2,950 | 103,600 | 5 | 24,000 | 127,600 |
| Seventh Day Adventist | 1 | 34 | 36 | 1 | ---- | 200 | 2,000 | ---- | ---- | 2,000 |
| **MARSHALL COUNTY.** | | | | | | | | | | |
| Total | *60* | *10,497* | *7,092* | *58* | *2* | *19,835* | *$ 693,150* | *36* | *$110,300* | *$ 803,450* |
| Baptist | 1 | 450 | 516 | 1 | ---- | 900 | $ 55,000 | 1 | $ 5,000 | $ 60,000 |
| Baptist (Colored) | 1 | 80 | 38 | 1 | ---- | 100 | 1,500 | ---- | ---- | 1,500 |
| Catholic | 6 | 1,627 | 416 | 6 | ---- | 1,900 | 107,750 | 4 | 32,000 | 139,750 |
| Christian (Christian Conn.) | 2 | 253 | 210 | 2 | ---- | 625 | 7,500 | 1 | 800 | 8,300 |
| Church of Christ, Scientist | 1 | ---- | ---- | 1 | ---- | 350 | 15,000 | ---- | ---- | 15,000 |
| Congregational | 5 | 933 | 730 | 5 | ---- | 1,500 | 83,500 | 4 | 8,800 | 92,300 |
| Disciples of Christ | 7 | 1,660 | 1,425 | 7 | ---- | 2,800 | 96,800 | 3 | 7,000 | 103,800 |
| Dunkers, Ch. of the Breth. | 1 | 52 | 48 | 1 | ---- | 250 | 2,400 | ---- | ---- | 2,400 |
| Episcopal | 1 | 178 | 50 | 1 | ---- | 240 | 22,000 | ---- | ---- | 22,000 |
| Evangelical Association | 2 | 77 | 212 | 2 | ---- | 350 | 3,700 | 1 | 1,200 | 4,900 |
| Friends | 4 | 536 | 275 | 4 | ---- | 1,050 | 11,500 | 2 | 3,500 | 15,000 |
| German Evan. Ch. of N. A. | 1 | 155 | 45 | 1 | ---- | 250 | 7,000 | 1 | 3,000 | 10,000 |
| Lutheran | 6 | 1,380 | 295 | 6 | ---- | 1,870 | 51,000 | 5 | 12,300 | 63,300 |
| Methodist Episcopal | 11 | 1,855 | 1,837 | 11 | ---- | 4,250 | 108,500 | 8 | 21,200 | 129,700 |
| Methodist Protestant | 1 | 40 | 25 | 1 | ---- | 200 | 1,500 | 1 | 1,500 | 3,000 |
| Pent'l Ch. of the Nazarene | 1 | 113 | 120 | 1 | ---- | 500 | 6,000 | 1 | 3,000 | 9,000 |
| Presbyterian | 3 | 660 | 535 | 3 | ---- | 1,200 | 73,000 | 2 | 7,500 | 80,500 |
| Reformed Church in U. S. | 1 | 100 | 50 | 1 | ---- | 250 | 2,500 | 1 | 1,500 | 4,000 |
| Salvation Army | 1 | 140 | 30 | ---- | 1 | 200 | 6,000 | ---- | ---- | 6,000 |
| Seventh Day Adventist | 1 | 43 | 45 | 1 | ---- | 150 | 2,000 | ---- | ---- | 2,000 |
| Spiritualist | 1 | 19 | ---- | ---- | 1 | 300 | ---- | ---- | ---- | ---- |
| United Brethren in Christ | 1 | 76 | 70 | 1 | ---- | 300 | 21,000 | ---- | ---- | 21,000 |
| United Evangelical | 1 | 70 | 120 | 1 | ---- | 300 | 8,000 | 1 | 2,000 | 10,000 |

**Table No. 52.**

| Denominations | No. of congregations | Members | Sunday school scholars | Churches | Halls | Seating capacity | Value of churches | Parsonages | Value of parsonages | Total |
|---|---|---|---|---|---|---|---|---|---|---|
| **MILLS COUNTY.** | | | | | | | | | | |
| Total | *25* | *3,100* | *2,297* | *25* | ---- | *5,990* | $ *116,600* | *14* | $ *30,100* | $ *146,700* |
| Baptist | 2 | 256 | 204 | 2 | ---- | 450 | $ 7,000 | 2 | $ 4,500 | $ 11,500 |
| Catholic | 1 | 40 | ---- | 1 | ---- | 150 | 1,000 | 1 | 500 | 1,500 |
| Congregational | 1 | 158 | 115 | 1 | ---- | 350 | 10,000 | 1 | 2,000 | 12,000 |
| Disciples of Christ | 1 | 350 | 272 | 1 | ---- | 500 | 3,400 | ---- | ---- | 3,400 |
| Episcopal | 1 | 24 | 5 | 1 | ---- | 100 | 2,000 | ---- | ---- | 2,000 |
| Latter-day Saints, Reorg'd | 1 | 35 | 34 | 1 | ---- | 100 | 1,000 | ---- | ---- | 1,000 |
| Lutheran | 1 | 310 | 20 | 1 | ---- | 300 | 6,000 | 1 | 1,500 | 7,500 |
| Methodist Episcopal | 9 | 1,421 | 1,208 | 9 | ---- | 2,900 | 68,500 | 7 | 17,100 | 85,600 |
| Presbyterian | 3 | 376 | 280 | 3 | ---- | 685 | 14,200 | 2 | 4,500 | 18,700 |
| Presbyterian (United) | 2 | 68 | 100 | 2 | ---- | 280 | 1,000 | ---- | ---- | 1,000 |
| Seventh Day Adventist | 1 | 25 | 19 | 1 | ---- | 75 | 500 | ---- | ---- | 500 |
| United Brethren in Christ | 2 | 37 | 40 | 2 | ---- | 100 | 2,000 | ---- | ---- | 2,000 |
| **MITCHELL COUNTY.** | | | | | | | | | | |
| Total | *36* | *6,533* | *2,705* | *32* | *4* | *9,651* | $ *302,450* | *25* | $ *76,300* | $ *378,750* |
| Baptist | 7 | 694 | 587 | 7 | ---- | 1,750 | $ 30,100 | 4 | $ 6,800 | $ 36,900 |
| Catholic | 5 | 1,891 | 453 | 5 | ---- | 1,600 | 104,850 | 4 | 13,000 | 117,850 |
| Church of Christ, Scientist | 2 | ---- | ---- | ---- | 2 | 100 | ---- | ---- | ---- | ---- |
| Congregational | 4 | 430 | 280 | 4 | ---- | 1,525 | 51,000 | 4 | 10,300 | 61,300 |
| Free Methodist | 2 | 39 | 80 | 1 | 1 | 150 | 1,500 | 1 | 2,000 | 3,500 |
| Lutheran | 8 | 2,266 | 471 | 8 | ---- | 2,650 | 63,000 | 6 | 23,000 | 86,000 |
| Methodist Episcopal | 6 | 1,065 | 760 | 6 | ---- | 1,600 | 48,000 | 5 | 17,200 | 65,200 |
| Seventh Day Adventist | 1 | 26 | 20 | ---- | 1 | 26 | ---- | ---- | ---- | ---- |
| Universalist | 1 | 122 | 54 | 1 | ---- | 250 | 4,000 | 1 | 4,000 | 8,000 |
| **MONONA COUNTY.** | | | | | | | | | | |
| Total | *28* | *4,220* | *2,526* | *27* | *1* | *7,382* | $ *185,250* | *17* | $ *40,700* | $ *225,950* |
| Catholic | 1 | 525 | 100 | 1 | ---- | 400 | $ 36,000 | 1 | $ 4,000 | $ 40,000 |
| Congregational | 5 | 656 | 730 | 5 | ---- | 1,325 | 61,700 | 3 | 7,200 | 68,900 |
| Disciples of Christ | 3 | 488 | 500 | 3 | ---- | 1,100 | 11,000 | 2 | 4,000 | 15,000 |
| Episcopal | 1 | 30 | 40 | 1 | ---- | 250 | 10,000 | 1 | 2,000 | 12,000 |
| Latter-day Saints, Reorg'd | 1 | 420 | 134 | 1 | ---- | 150 | 1,500 | ---- | ---- | 1,500 |
| Lutheran | 6 | 1,295 | 185 | 6 | ---- | 1,900 | 21,700 | 5 | 14,500 | 36,200 |
| Methodist Episcopal | 5 | 685 | 685 | 5 | ---- | 1,400 | 36,000 | 5 | 9,000 | 45,000 |
| Presbyterian | 1 | 54 | 35 | 1 | ---- | 250 | 3,500 | ---- | ---- | 3,500 |
| Seventh Day Adventist | 5 | 67 | 117 | 4 | 1 | 607 | 3,850 | ---- | ---- | 3,850 |
| **MONROE COUNTY.** | | | | | | | | | | |
| Total | *36* | *5,486* | *4,279* | *34* | *2* | *10,215* | $ *216,300* | *17* | $ *36,469* | $ *252,769* |
| Baptist | 3 | 287 | 409 | 3 | ---- | 750 | $ 5,300 | ---- | ---- | $ 5,300 |
| Baptist (Colored) | 2 | 439 | 224 | 2 | ---- | 885 | 5,300 | ---- | ---- | 5,300 |
| Catholic | 4 | 1,500 | 330 | 4 | ---- | 1,925 | 80,000 | 4 | $ 14,000 | 94,000 |
| Church of Christ, Scientist | 1 | ---- | ---- | ---- | 1 | 150 | ---- | ---- | ---- | ---- |
| Ch. of God, Indp. (Colored) | 1 | 13 | 10 | 1 | ---- | 50 | 700 | ---- | ---- | 700 |
| Congregational | 1 | 70 | 125 | 1 | ---- | 350 | 2,000 | 1 | 700 | 2,700 |
| Disciples of Christ | 2 | 720 | 590 | 2 | ---- | 800 | 18,500 | ---- | ---- | 18,500 |
| Episcopal | 1 | 30 | ---- | 1 | ---- | 300 | 5,000 | ---- | ---- | 5,000 |
| Friends | 3 | 137 | 160 | 3 | ---- | 500 | 4,400 | 2 | 2,150 | 6,550 |
| Latter-day Saints, Reorg'd | 1 | 237 | 167 | 1 | ---- | 250 | 2,500 | ---- | ---- | 2,500 |
| Lutheran | 3 | 202 | 45 | 3 | ---- | 550 | 9,000 | ---- | ---- | 9,000 |
| Methodist Episcopal | 5 | 774 | 1,110 | 4 | 1 | 1,175 | 18,600 | 3 | 6,000 | 24,600 |
| M. E. (African) | 3 | 235 | 200 | 3 | ---- | 800 | 7,500 | 3 | 3,600 | 11,100 |
| Presbyterian | 1 | 165 | 178 | 1 | ---- | 300 | 12,000 | ---- | ---- | 12,000 |
| Presbyterian (United) | 2 | 310 | 375 | 2 | ---- | 600 | 20,000 | 2 | 5,000 | 25,000 |
| United Brethren in Christ | 3 | 367 | 356 | 3 | ---- | 830 | 25,500 | 2 | 5,019 | 30,519 |

| Denominations | No. of congregations | Members | Sunday school scholars | Churches | Halls | Seating capacity | Value of churches | Parsonages | Value of parsonages | Total |
|---|---|---|---|---|---|---|---|---|---|---|
| **MONTGOMERY COUNTY.** | | | | | | | | | | |
| Total | 28 | 5,664 | 3,361 | 24 | 4 | 9,735 | $ 367,100 | 14 | $ 55,800 | $ 422,900 |
| Advent Christian | 1 | 50 | 30 | 1 | ---- | 200 | $ 2,000 | ---- | -------- | $ 2,000 |
| Baptist | 3 | 91 | 110 | 3 | ---- | 900 | 21,000 | ---- | -------- | 21,000 |
| Catholic | 1 | 210 | -------- | 1 | ---- | 200 | 5,000 | 1 | $ 1,500 | 6,500 |
| Church of Christ, Scientist | 2 | -------- | -------- | ---- | 2 | 135 | -------- | ---- | -------- | -------- |
| Congregational | 2 | 245 | 190 | 2 | ---- | 600 | 91,500 | 2 | 4,800 | 96,300 |
| Disciples of Christ | 4 | 1,067 | 797 | 4 | ---- | 2,075 | 62,000 | 1 | 4,500 | 66,500 |
| Lutheran | 3 | 1,906 | 576 | 3 | ---- | 2,050 | 69,500 | 3 | 14,500 | 84,000 |
| Methodist Episcopal | 9 | 1,444 | 1,113 | 7 | 2 | 2,750 | 69,100 | 4 | 19,500 | 88,600 |
| Presbyterian | 2 | 491 | 405 | 2 | ---- | 625 | 37,000 | 2 | 7,500 | 44,500 |
| Presbyterian (United) | 1 | 160 | 140 | 1 | ---- | 200 | 10,000 | 1 | 3,500 | 13,500 |
| **MUSCATINE COUNTY.** | | | | | | | | | | |
| Total | 49 | 9,621 | 6,058 | 42 | 7 | 14,416 | $ 697,900 | 24 | $ 69,150 | $ 767,056 |
| Baptist | 1 | 976 | 750 | 1 | ---- | 600 | $ 40,000 | ---- | -------- | $ 40,000 |
| Catholic | 3 | 1,680 | 195 | 3 | ---- | 1,416 | 111,000 | 3 | $ 11,000 | 122,000 |
| Church of God | 1 | 14 | -------- | ---- | 1 | 30 | -------- | ---- | -------- | -------- |
| Church of Christ, Scientist | 1 | -------- | -------- | ---- | 1 | 100 | -------- | ---- | -------- | -------- |
| Congregational | 3 | 465 | 300 | 3 | ---- | 1,620 | 87,000 | 2 | 5,500 | 92,500 |
| Disciples of Christ | 2 | 323 | 250 | 2 | ---- | 525 | 9,100 | 1 | 3,500 | 12,600 |
| Episcopal | 1 | 200 | 125 | 1 | ---- | 300 | 22,000 | ---- | -------- | 22,000 |
| Evangelical Association | 1 | 50 | 65 | 1 | ---- | 150 | 1,000 | ---- | -------- | 1,000 |
| Friends | 3 | 239 | 200 | 2 | 1 | 425 | 5,500 | ---- | -------- | 5,500 |
| German Evang. Ch. of N. A. | 1 | 400 | 100 | 1 | ---- | 300 | 8,000 | 1 | 3,500 | 11,500 |
| Jews | 1 | 150 | 18 | 1 | ---- | 100 | 5,000 | ---- | -------- | 5,000 |
| Latter-day Saints, Reorg'd | 1 | 39 | 42 | 1 | ---- | 125 | 600 | ---- | -------- | 600 |
| Lutheran | 5 | 982 | 330 | 5 | ---- | 1,360 | 105,000 | 4 | 11,000 | 116,000 |
| Methodist Episcopal | 11 | 2,199 | 2,089 | 11 | ---- | 4,150 | 172,000 | 5 | 10,400 | 182,400 |
| Presbyterian | 5 | 884 | 710 | 4 | 1 | 1,450 | 95,700 | 4 | 13,500 | 109,200 |
| Reformed Church in America | 1 | 109 | 44 | 1 | ---- | 130 | 3,000 | ---- | -------- | 3,000 |
| Reformed Church in U. S. | 2 | 259 | 304 | 2 | ---- | 600 | 10,500 | 2 | 4,750 | 15,250 |
| Salvation Army | 1 | 22 | -------- | ---- | 1 | 150 | -------- | ---- | -------- | -------- |
| Seventh Day Adventist | 3 | 70 | 52 | 1 | 2 | 185 | 1,500 | ---- | -------- | 1,500 |
| United Brethren in Christ | 2 | 560 | 484 | 2 | ---- | 700 | 21,000 | 2 | 6,000 | 27,000 |
| **O'BRIEN COUNTY.** | | | | | | | | | | |
| Total | 37 | 5,661 | 3,212 | 37 | ---- | 10,960 | $ 273,150 | 28 | $ 78,300 | $ 351,450 |
| Baptist | 1 | 70 | 30 | 1 | ---- | 400 | $ 7,000 | 1 | $ 3,000 | $ 10,000 |
| Catholic | 2 | 700 | 80 | 2 | ---- | 660 | 52,000 | 2 | 11,000 | 63,000 |
| Christian Reformed | 1 | 141 | -------- | 1 | ---- | 350 | 4,500 | 1 | 3,000 | 7,500 |
| Church of Christ, Scientist | 1 | -------- | -------- | 1 | ---- | 250 | 4,000 | ---- | -------- | 4,000 |
| Congregational | 3 | 517 | 426 | 3 | ---- | 1,050 | 36,000 | 3 | 6,300 | 42,300 |
| Disciples of Christ | 4 | 246 | 222 | 4 | ---- | 875 | 7,800 | 1 | 2,500 | 10,300 |
| Dunkers, Ch. of the Brethren | 1 | 30 | 40 | 1 | ---- | 125 | 1,600 | ---- | -------- | 1,600 |
| Evangelical Association | 1 | 100 | 86 | 1 | ---- | 200 | 2,500 | 1 | 2,000 | 4,500 |
| Friends | 1 | 103 | 33 | 1 | ---- | 300 | 4,000 | ---- | -------- | 4,000 |
| Ger. Evang. Ch. of N. A. | 1 | 130 | 35 | 1 | ---- | 350 | 3,000 | 1 | 3,000 | 6,000 |
| Lutheran | 5 | 1,123 | 219 | 5 | ---- | 1,500 | 29,500 | 5 | 14,000 | 43,500 |
| Methodist Episcopal | 10 | 1,910 | 1,430 | 10 | ---- | 3,250 | 89,250 | 8 | 21,000 | 110,250 |
| Presbyterian | 2 | 342 | 325 | 2 | ---- | 600 | 12,000 | 2 | 6,500 | 18,500 |
| Reformed Church in America | 3 | 240 | 278 | 3 | ---- | 850 | 18,500 | 3 | 6,000 | 24,500 |
| Seventh Day Adventist | 1 | 9 | 8 | 1 | ---- | 150 | 1,500 | ---- | -------- | 1,500 |

**Table No. 52.**

| Denominations | No. of congregations | Members | Sunday school scholars | Churches | Halls | Seating capacity | Value of churches | Parsonages | Value of parsonages | Total |
|---|---|---|---|---|---|---|---|---|---|---|
| **OSCEOLA COUNTY.** | | | | | | | | | | |
| *Total* | *21* | *3,182* | *1,977* | *21* | ---- | *6,180* | *$ 137,200* | *19* | *$ 51,000* | *$ 188,200* |
| Baptist | 1 | 90 | 66 | 1 | ---- | 300 | $ 9,000 | 1 | $ 2,500 | $ 11,500 |
| Catholic | 2 | 815 | 135 | 2 | ---- | 860 | 23,000 | 2 | 7,000 | 30,000 |
| Christian Reformed | 2 | 110 | 130 | 2 | ---- | 325 | 5,500 | 1 | 2,000 | 7,500 |
| Congregational | 2 | 218 | 168 | 2 | ---- | 600 | 17,000 | 2 | 4,500 | 21,500 |
| Lutheran | 4 | 455 | 178 | 4 | ---- | 900 | 15,500 | 4 | 10,000 | 25,500 |
| Methodist Episcopal | 6 | 1,124 | 1,065 | 6 | ---- | 1,945 | 53,500 | 5 | 17,000 | 70,500 |
| Methodist Protestant | 1 | 250 | 150 | 1 | ---- | 400 | 4,000 | 1 | 2,500 | 6,500 |
| Presbyterian | 1 | 80 | 60 | 1 | ---- | 350 | 7,000 | 1 | 3,000 | 10,000 |
| Reformed Church in America | 2 | 40 | 25 | 2 | ---- | 500 | 2,700 | 2 | 2,500 | 5,200 |
| **PAGE COUNTY.** | | | | | | | | | | |
| *Total* | *48* | *8,690* | *5,770* | *45* | *3* | *15,075* | *$ 441,600* | *32* | *$ 89,600* | *$ 531,200* |
| Baptist | 2 | 457 | 350 | 2 | ---- | 1,250 | $ 43,000 | ---- | ---- | $ 43,000 |
| Baptist (Colored) | 1 | 35 | 39 | 1 | ---- | 100 | 2,000 | 1 | $ 800 | 2,800 |
| Catholic | 1 | 306 | ---- | 1 | ---- | 300 | 10,000 | 1 | 1,200 | 11,200 |
| Church of God | 1 | 40 | ---- | ---- | 1 | 40 | ---- | ---- | ---- | ---- |
| Church of Christ, Scientist | 1 | ---- | ---- | ---- | 1 | 75 | ---- | ---- | ---- | ---- |
| Congregational | 1 | 401 | 105 | 1 | ---- | 500 | 50,000 | 1 | 8,000 | 58,000 |
| Disciples of Christ | 3 | 780 | 595 | 3 | ---- | 1,200 | 32,500 | 1 | 2,500 | 35,000 |
| Episcopal | 1 | 40 | 30 | 1 | ---- | 125 | 7,000 | ---- | ---- | 7,000 |
| Free Methodist | 5 | 159 | 109 | 5 | ---- | 925 | 7,100 | 3 | 5,400 | 12,500 |
| Latter-day Saints, Reorg'd | 1 | 113 | 20 | 1 | ---- | 200 | 3,000 | ---- | ---- | 3,000 |
| Lutheran | 8 | 1,537 | 273 | 7 | 1 | 2,610 | 52,000 | 7 | 22,000 | 74,000 |
| Methodist Episcopal | 12 | 3,107 | 2,676 | 12 | ---- | 4,325 | 135,000 | 8 | 26,600 | 161,600 |
| M. E. (African) | 1 | 52 | 30 | 1 | ---- | 150 | 2,500 | 1 | 500 | 3,000 |
| M. E. (Swedish) | 1 | 12 | 20 | 1 | ---- | 100 | 1,500 | 1 | 2,000 | 3,500 |
| Presbyterian | 3 | 654 | 633 | 3 | ---- | 1,000 | 45,000 | 2 | 4,500 | 49,500 |
| Presbyterian (Reformed) | 2 | 221 | 240 | 2 | ---- | 550 | 6,000 | 2 | 4,800 | 10,800 |
| Presbyterian (United) | 3 | 710 | 560 | 3 | ---- | 1,375 | 40,000 | 3 | 9,500 | 49,500 |
| United Brethren in Christ | 1 | 66 | 90 | 1 | ---- | 250 | 5,000 | 1 | 1,800 | 6,800 |
| **PALO ALTO COUNTY.** | | | | | | | | | | |
| *Total* | *35* | *5,762* | *2,970* | *32* | *3* | *7,260* | *$ 254,800* | *15* | *$ 66,200* | *$ 321,000* |
| Baptist | 2 | 104 | 155 | 2 | ---- | 350 | $ 5,300 | 1 | $ 1,500 | $ 6,800 |
| Catholic | 7 | 3,148 | 923 | 7 | ---- | 2,745 | 134,700 | 7 | 34,000 | 168,700 |
| Congregational | 1 | 266 | 140 | 1 | ---- | 400 | 18,000 | 1 | 4,000 | 22,000 |
| Dunkers, Ch. of the Brethren | 1 | 35 | 40 | 1 | ---- | 250 | 1,500 | ---- | ---- | 1,500 |
| Free Methodist | 2 | 23 | 40 | 1 | 1 | 250 | 1,000 | 1 | 1,200 | 2,200 |
| Latter-day Saints, Reorg'd | 1 | 70 | 35 | 1 | ---- | 150 | 3,000 | ---- | ---- | 3,000 |
| Lutheran | 11 | 943 | 305 | 9 | 2 | 1,655 | 25,800 | 4 | 8,000 | 33,800 |
| Methodist Episcopal | 8 | 975 | 1,160 | 8 | ---- | 2,010 | 59,500 | ---- | 14,500 | 74,000 |
| Presbyterian | 1 | 150 | 110 | 1 | ---- | 300 | 4,000 | 1 | 3,000 | 7,000 |
| Seventh Day Adventist | 1 | 48 | 62 | 1 | ---- | 150 | 2,000 | ---- | ---- | 2,000 |
| **PLYMOUTH COUNTY.** | | | | | | | | | | |
| *Total* | *42* | *8,497* | *3,456* | *42* | *2* | *13,934* | *$ 482,650* | *35* | *$ 99,050* | *$ 581,700* |
| Baptist | 2 | 182 | 193 | 2 | ---- | 750 | $ 31,000 | 2 | $ 6,000 | $ 37,000 |
| Catholic | 12 | 4,698 | 792 | 12 | 2 | 4,734 | 232,600 | 9 | 38,500 | 271,100 |
| Congregational | 2 | 315 | 225 | 2 | ---- | 800 | 19,200 | 2 | 5,500 | 24,700 |
| Disciples of Christ | 1 | 30 | 20 | 1 | ---- | 150 | 1,250 | 1 | 1,750 | 3,000 |
| Dunkers, Ch. of the Brethren | 1 | 74 | 65 | 1 | ---- | 200 | 2,500 | ---- | ---- | 2,500 |

| Denominations | No. of congregations | Members | Sunday school scholars | Churches | Halls | Seating capacity | Value of churches | Parsonages | Value of parsonages | Total |
|---|---|---|---|---|---|---|---|---|---|---|
| **PLYMOUTH COUNTY—Continued.** | | | | | | | | | | |
| Episcopal | 1 | 70 | 45 | 1 | ---- | 250 | 4,000 | 1 | 4,000 | 8,000 |
| Free Methodist | 1 | 23 | 25 | 1 | ---- | 150 | 2,500 | ---- | -------- | 2,500 |
| German Evang. Ch. of N. A. | 2 | 261 | 116 | 2 | ---- | 400 | 10,500 | 2 | 5,500 | 16,000 |
| Lutheran | 8 | 1,405 | 330 | 8 | ---- | 2,850 | 65,700 | 7 | 15,500 | 81,200 |
| Methodist Episcopal | 9 | 1,183 | 1,292 | 9 | ---- | 2,875 | 101,900 | 6 | 17,500 | 119,400 |
| Presbyterian | 1 | 46 | 49 | 1 | ---- | 125 | 2,000 | 1 | 1,500 | 3,500 |
| United Brethren in Christ | 2 | 210 | 304 | 2 | ---- | 650 | 9,500 | 2 | 3,300 | 12,800 |
| **POCAHONTAS COUNTY.** | | | | | | | | | | |
| Total | *33* | *6,793* | *3,192* | *31* | *2* | *9,760* | *$ 320,150* | *22* | *$ 69,500* | *$ 389,650* |
| Baptist | 1 | 55 | 40 | 1 | ---- | 80 | $ 900 | ---- | -------- | $ 900 |
| Catholic | 7 | 3,404 | 592 | 7 | ---- | 2,790 | 167,500 | 6 | $ 30,500 | 198,000 |
| Disciples of Christ | 2 | 250 | 175 | 2 | ---- | 600 | 9,000 | ---- | -------- | 9,000 |
| Free Methodist | 1 | 26 | -------- | ---- | 1 | 500 | 800 | ---- | -------- | 800 |
| Lutheran | 6 | 931 | 294 | 5 | 1 | 1,125 | 21,400 | 5 | 11,500 | 32,900 |
| Methodist Episcopal | 10 | 1,609 | 1,466 | 10 | ---- | 3,240 | 86,850 | 7 | 17,700 | 104,550 |
| Presbyterian | 5 | 408 | 505 | 5 | ---- | 1,175 | 31,700 | 3 | 7,300 | 39,000 |
| Swedish Evang. Free Church | 1 | 110 | 120 | 1 | ---- | 250 | 2,000 | 1 | 2,500 | 4,500 |
| **POLK COUNTY.** | | | | | | | | | | |
| Total | *127* | *47,002* | *23,643* | *121* | *6* | *52,811* | *$2,303,350* | *59* | *$214,600* | *$2,517,950* |
| Baptist | 7 | 2,228 | 1,188 | 7 | ---- | 2,900 | $ 150,000 | 3 | $ 10,500 | $ 160,500 |
| Baptist (Colored) | 1 | 25 | 35 | 1 | ---- | 250 | 1,500 | ---- | -------- | 1,500 |
| Brethren in Christ | 1 | 25 | 70 | 1 | ---- | 250 | 18,000 | 1 | 5,000 | 23,000 |
| Catholic | 9 | 11,850 | 1,392 | 9 | ---- | 3,900 | 175,000 | 8 | 42,500 | 217,500 |
| Church of Christ, Scientist | 1 | -------- | -------- | 1 | ---- | 750 | 50,000 | ---- | -------- | 50,000 |
| Congregational | 14 | 2,439 | 1,785 | 13 | 1 | 4,590 | 221,800 | 5 | 13,300 | 235,100 |
| Disciples of Christ | 17 | 10,470 | 5,202 | 15 | 2 | 10,832 | 458,000 | 1 | 2,000 | 460,000 |
| Dunkers, Ch. of the Brethren | 2 | 227 | 220 | 2 | ---- | 600 | 16,000 | ---- | -------- | 16,000 |
| Episcopal | 2 | 654 | 185 | 2 | ---- | 725 | 125,000 | 2 | 7,500 | 132,500 |
| Evangelical Association | 3 | 280 | 310 | 3 | ---- | 660 | 18,500 | 3 | 10,200 | 28,700 |
| Friends | 1 | 361 | 200 | 1 | ---- | 800 | 16,000 | 1 | 3,600 | 19,600 |
| Free Methodist | 1 | 90 | 160 | 1 | ---- | 250 | 4,000 | ---- | -------- | 4,000 |
| Jews | 5 | 630 | 150 | 5 | ---- | 1,400 | 75,000 | ---- | -------- | 75,000 |
| Latter-day Saints, Reorg'd | 2 | 568 | 250 | 2 | ---- | 800 | 15,000 | ---- | -------- | 15,000 |
| Lutheran | 8 | 2,371 | 1,091 | 8 | ---- | 3,769 | 157,750 | 5 | 28,000 | 185,750 |
| Methodist Episcopal | 21 | 7,387 | 5,973 | 21 | ---- | 9,775 | 409,000 | 15 | 45,000 | 454,000 |
| M. E. (African) | 2 | 567 | 220 | 2 | ---- | 475 | 15,450 | 1 | 3,500 | 18,950 |
| M. E. (Swedish) | 1 | 165 | 160 | 1 | ---- | 200 | 8,000 | 1 | 3,000 | 11,000 |
| Methodist Protestant | 1 | 108 | 125 | 1 | ---- | 220 | 2,000 | 1 | 1,500 | 3,500 |
| Presbyterian | 9 | 3,435 | 2,469 | 9 | ---- | 4,380 | 176,500 | 4 | 10,500 | 187,000 |
| Presbyterian (United) | 3 | 521 | 560 | 3 | ---- | 1,060 | 41,500 | 3 | 10,500 | 52,000 |
| Reformed Church in U. S. | 2 | 207 | 261 | 2 | ---- | 500 | 20,000 | 1 | 3,500 | 23,500 |
| Salvation Army | 2 | 700 | 75 | ---- | 2 | 600 | 21,000 | ---- | -------- | 21,000 |
| Seventh Day Adventist | 2 | 153 | 122 | 2 | ---- | 450 | 7,000 | ---- | -------- | 7,000 |
| Unitarian | 1 | 300 | 75 | 1 | ---- | 450 | 40,000 | ---- | -------- | 40,000 |
| United Brethren in Christ | 6 | 927 | 1,040 | 6 | ---- | 1,475 | 39,050 | 3 | 10,500 | 49,550 |
| United Evangelical | 1 | 167 | 188 | 1 | ---- | 300 | 8,500 | 1 | 4,000 | 12,500 |
| Universalist | 1 | 75 | 70 | 1 | ---- | 250 | 3,800 | ---- | -------- | 3,800 |
| Volunteers of America | 1 | 72 | 72 | ---- | 1 | 200 | 10,000 | ---- | -------- | 10,000 |

**Table No. 52.**

| Denominations | No. of congregations | Members | Sunday school scholars | Churches | Halls | Seating capacity | Value of churches | Parsonages | Value of parsonages | Total |
|---|---|---|---|---|---|---|---|---|---|---|
| **POTTAWATTAMIE COUNTY.** | | | | | | | | | | |
| Total | *69* | *14,336* | *8,399* | *65* | *4* | *20,817* | $ *597,000* | *36* | $*110,750* | $ *707,750* |
| Baptist | 2 | 1.200 | 640 | 2 | ---- | 800 | $ 51,000 | ---- | -------- | $ 51,000 |
| Baptist (Colored) | 1 | 125 | 25 | 1 | ---- | 250 | 1,000 | ---- | -------- | 1,000 |
| Catholic | 6 | 4.142 | 561 | 6 | ---- | 2,500 | 104,500 | 5 | $ 24,000 | 128,500 |
| Christian (Christian Conn.) | 1 | 200 | 75 | 1 | ---- | 300 | 3,000 | ---- | -------- | 3,000 |
| Church of Christ, Scientist | 1 | -------- | -------- | ---- | 1 | 300 | -------- | ---- | -------- | -------- |
| Congregational | 7 | 955 | 735 | 7 | ---- | 2,200 | 64,000 | 5 | 10,500 | 75,000 |
| Disciples of Christ | 4 | 1,200 | 1,125 | 4 | ---- | 1,450 | 40,300 | 1 | 3,000 | 43,300 |
| Episcopal | 1 | 275 | 125 | 1 | ---- | 500 | 35,000 | 1 | 10,000 | 45,000 |
| Evangelical Association | 1 | 145 | 170 | 1 | ---- | 500 | 13,000 | 1 | 4,950 | 17,950 |
| Ger. Evang. Ch. of N. A. | 3 | 530 | 210 | 3 | ---- | 1,450 | 18,500 | 2 | 4,000 | 22,500 |
| Jews | 1 | 175 | -------- | 1 | ---- | 200 | 15,000 | ---- | -------- | 15,000 |
| Latter-day Saints, Reorg'd | 7 | 545 | 290 | 6 | 1 | 1,172 | 6,700 | ---- | -------- | 6,700 |
| Lutheran | 12 | 1,391 | 521 | 11 | 1 | 2,255 | 65,800 | 7 | 18,100 | 83,900 |
| Methodist Episcopal | 11 | 2,501 | 2,787 | 11 | ---- | 4,580 | 142,000 | 8 | 23,000 | 165,000 |
| Pent'l Ch. of the Nazarene | 1 | 50 | 34 | 1 | ---- | 300 | 2,000 | ---- | -------- | 2,000 |
| Presbyterian | 7 | 779 | 950 | 7 | ---- | 1,585 | 26,700 | 5 | 11,200 | 37,900 |
| Seventh Day Adventist | 2 | 58 | 82 | 1 | 1 | 175 | 3,000 | ---- | -------- | 3,000 |
| United Evangelical | 1 | 65 | 69 | 1 | ---- | 300 | 5,000 | 1 | 2,000 | 7,000 |
| **POWESHIEK COUNTY.** | | | | | | | | | | |
| Total | *39* | *6,615* | *4,894* | *36* | *3* | *11,700* | $ *348,100* | *20* | $ *59,500* | $ *407,600* |
| Baptist | 2 | 354 | 216 | 2 | ---- | 575 | $ 17,500 | 1 | $ 3,500 | $ 21,000 |
| Catholic | 2 | 600 | 70 | 2 | ---- | 650 | 33,000 | 2 | 8,000 | 41,000 |
| Church of Christ, Scientist | 1 | -------- | -------- | ---- | 1 | 75 | -------- | ---- | -------- | -------- |
| Congregational | 4 | 1,305 | 819 | 4 | ---- | 1,900 | 86,200 | 3 | 9,000 | 95,200 |
| Disciples of Christ | 5 | 720 | 595 | 5 | ---- | 1,400 | 15,800 | 1 | 3,000 | 18,800 |
| Dunkers, Prog. or Breth. | 1 | 25 | 40 | 1 | ---- | 150 | 1,500 | ---- | -------- | 1,500 |
| Dunkers, Ch of the Brethren | 1 | 73 | 67 | 1 | ---- | 300 | 1,000 | ---- | -------- | 1,000 |
| Episcopal | 2 | 25 | -------- | 1 | 1 | 300 | 3,500 | ---- | -------- | 3,500 |
| Friends | 3 | 305 | 287 | 3 | ---- | 550 | 8,500 | ---- | -------- | 8,500 |
| Lutheran | 1 | 100 | 50 | 1 | ---- | 250 | 4,000 | 1 | 1,500 | 5,500 |
| Methodist Episcopal | 9 | 2,364 | 2,152 | 9 | ---- | 3,650 | 131,300 | 6 | 20,000 | 151,300 |
| Pent'l Ch. of the Nazarene | 1 | 25 | 25 | ---- | 1 | 250 | -------- | ---- | -------- | -------- |
| Presbyterian | 3 | 464 | 330 | 3 | ---- | 750 | 28,000 | 3 | 8,500 | 36,500 |
| Presbyterian (United) | 3 | 240 | 215 | 3 | ---- | 750 | 16,000 | 3 | 6,000 | 22,000 |
| Seventh Day Adventists | 1 | 15 | 28 | 1 | ---- | 150 | 1,800 | ---- | -------- | 1,800 |
| **RINGGOLD COUNTY.** | | | | | | | | | | |
| Total | *31* | *5,484* | *3,924* | *32* | *1* | *10,475* | $ *210,800* | *18* | $ *33,200* | $ *244,000* |
| Baptist | 3 | 282 | 272 | 4 | ---- | 1,300 | $ 26,600 | 1 | $ 4,700 | $ 31,300 |
| Catholic | 3 | 584 | -------- | 4 | ---- | 650 | 8,000 | 1 | 1,500 | 9,500 |
| Disciples of Christ | 6 | 902 | 645 | 6 | ---- | 2,175 | 38,800 | 1 | 3,500 | 42,300 |
| Methodist Episcopal | 11 | 2,768 | 2,220 | 10 | 1 | 4,040 | 100,900 | 9 | 12,500 | 113,400 |
| Presbyterian | 1 | 135 | 125 | 1 | 1 | 300 | 1,000 | 1 | 2,000 | 3,000 |
| Presbyterian (United) | 4 | 623 | 498 | 4 | ---- | 1,310 | 30,500 | 4 | 8,200 | 38,700 |
| United Brethren in Christ | 1 | 90 | 69 | 1 | ---- | 200 | 2,000 | 1 | 800 | 2,800 |
| United Evangelical | 2 | 100 | 95 | 2 | ---- | 500 | 3,000 | ---- | -------- | 3,000 |
| **SAC COUNTY.** | | | | | | | | | | |
| Total | *33* | *4,948* | *3,296* | *30* | *3* | *8,905* | $ *251,933* | *23* | $ *66,000* | $ *317,933* |
| Baptist | 1 | 210 | 200 | 1 | ---- | 400 | $ 20,000 | 1 | $ 5,000 | $ 25,000 |
| Catholic | 3 | 840 | 126 | 3 | ---- | 920 | 49,000 | 3 | 15,000 | 64,000 |
| Congregational | 1 | 99 | 75 | 1 | ---- | 250 | 8,000 | 1 | 2,000 | 10,000 |

| Denominations | No. of congregations | Members | Sunday school scholars | Churches | Halls | Seating capacity | Value of churches | Parsonages | Value of parsonages | Total |
|---|---|---|---|---|---|---|---|---|---|---|
| **SAC COUNTY—Continued.** | | | | | | | | | | |
| Disciples of Christ | 3 | 450 | 480 | 3 | ---- | 750 | 15,500 | 1 | 5,000 | 20,500 |
| Latter-day Saints, Reorg'd | 1 | 50 | 1 | 1 | ---- | 200 | 1,133 | ---- | -------- | 1,133 |
| Lutheran | 4 | 504 | 70 | 3 | 1 | 1,000 | 30,000 | 3 | 7,800 | 37,800 |
| Methodist Episcopal | 11 | 1,823 | 1,665 | 10 | 1 | 3,525 | 91,400 | 7 | 16,500 | 107,900 |
| Presbyterian | 7 | 763 | 559 | 6 | 1 | 1,510 | 31,750 | 5 | 11,200 | 42,950 |
| Reformed Church in U. S. | 2 | 209 | 120 | 2 | ---- | 350 | 5,150 | 2 | 3,500 | 8,650 |
| **SCOTT COUNTY.** | | | | | | | | | | |
| *Total* | *37* | *9,107* | *6,069* | *35* | *3* | *14,930* | *$ 793,025* | *25* | *$114,100* | *$ 907,125* |
| Baptist | 2 | 554 | 570 | 2 | 1 | 1,250 | $ 81,500 | 2 | $ 9,200 | $ 90,700 |
| Baptist (Colored) | 1 | 100 | 75 | 1 | ---- | 200 | 7,000 | 1 | 3,000 | 10,000 |
| Catholic | 4 | 2,000 | 295 | 4 | ---- | 1,810 | 96,000 | 3 | 38,500 | 134,500 |
| Church of Christ, Scientist | 1 | -------- | -------- | 1 | ---- | 450 | 40,000 | ---- | -------- | 40,000 |
| Congregational | 3 | 701 | 515 | 3 | ---- | 1,000 | 66,000 | 3 | 11,000 | 77,000 |
| Disciples of Christ | 2 | 850 | 295 | 2 | ---- | 1,500 | 48,000 | 2 | 7,000 | 55,000 |
| Episcopal | 2 | 476 | 210 | 2 | ---- | 750 | 82,500 | 1 | 4,000 | 86,500 |
| Jews | 1 | 60 | 50 | 1 | ---- | 250 | 8,000 | ---- | -------- | 8,000 |
| Latter-day Saints, Reorg'd | 1 | 60 | 50 | 1 | ---- | 300 | 1,500 | ---- | -------- | 1,500 |
| Lutheran | 4 | 1,172 | 492 | 4 | ---- | 1,290 | 53,300 | 4 | 12,000 | 65,300 |
| Methodist Episcopal | 3 | 1,222 | 1,378 | 3 | ---- | 1,600 | 104,000 | 2 | 12,600 | 116,600 |
| M. E. (African) | 1 | 86 | 60 | 1 | ---- | 350 | 8,000 | 1 | 2,000 | 10,000 |
| Presbyterian | 6 | 1,113 | 1,616 | 6 | ---- | 2,330 | 136,200 | 4 | 8,000 | 144,200 |
| Presbyterian (United) | 2 | 237 | 265 | 2 | ---- | 650 | 22,000 | 2 | 6,800 | 28,800 |
| Salvation Army | 1 | 250 | 40 | ---- | 1 | 150 | -------- | ---- | -------- | -------- |
| Seventh Day Adventist | 1 | 41 | 58 | 1 | ---- | 250 | 4,000 | ---- | -------- | 4,000 |
| Spiritualist | 1 | 35 | -------- | ---- | 1 | 250 | 25 | ---- | -------- | 25 |
| Unitarian | 1 | 150 | 100 | 1 | ---- | 550 | 35,000 | ---- | -------- | 35,000 |
| **SHELBY COUNTY.** | | | | | | | | | | |
| *Total* | *41* | *8,290* | *3,307* | *41* | ---- | *10,905* | *$ 202,900* | *24* | *$ 57,000* | *$ 259,900* |
| Baptist | 6 | 879 | 535 | 6 | ---- | 1,750 | $ 34,200 | ---- | -------- | $ 34,200 |
| Catholic | 6 | 3,650 | 396 | 6 | ---- | 1,800 | 46,500 | 6 | $ 13,500 | 60,000 |
| Congregational | 1 | 298 | 150 | 1 | ---- | 450 | 12,000 | 1 | 4,000 | 16,000 |
| Disciples of Christ | 3 | 190 | 255 | 3 | ---- | 800 | 13,000 | 1 | 500 | 13,500 |
| Episcopal | 1 | 83 | 52 | 1 | ---- | 175 | 7,000 | 1 | 4,000 | 11,000 |
| German Evang. Ch. of N. A. | 1 | 45 | 10 | 1 | ---- | 240 | 2,250 | 1 | 3,500 | 5,750 |
| Latter-day Saints, Reorg'd | 1 | 76 | 17 | 1 | ---- | 300 | 2,500 | ---- | -------- | 2,500 |
| Lutheran | 4 | 1,346 | 267 | 4 | ---- | 1,250 | 22,000 | 3 | 8,000 | 30,000 |
| Methodist Episcopal | 9 | 1,318 | 1,207 | 9 | ---- | 2,640 | 48,200 | 7 | 16,400 | 64,600 |
| Pent'l Ch. of the Nazarene | 1 | 21 | 42 | 1 | ---- | 300 | 400 | 1 | 1,500 | 1,900 |
| Presbyterian | 1 | 187 | 125 | 1 | ---- | 350 | 6,500 | 1 | 2,500 | 9,000 |
| Seventh-day Adventist | 4 | 80 | 86 | 4 | ---- | 425 | 2,550 | ---- | -------- | 2,550 |
| United Brethren in Christ | 2 | 49 | 35 | 2 | ---- | 275 | 3,200 | 1 | 1,500 | 4,700 |
| United Evangelical | 1 | 68 | 130 | 1 | ---- | 150 | 2,600 | 1 | 1,600 | 4,200 |
| **SIOUX COUNTY.** | | | | | | | | | | |
| *Total* | *53* | *10,293* | *6,806* | *52* | *2* | *19,568* | *$ 532,300* | *42* | *$140,400* | *$ 672,700* |
| Baptist | 1 | 124 | 170 | 2 | ---- | 335 | $ 4,500 | ---- | -------- | $ 4,500 |
| Catholic | 5 | 2,805 | 655 | 5 | ---- | 2,625 | 209,000 | 3 | $ 16,000 | 225,000 |
| Christian Reformed | 11 | 1,626 | 1,388 | 10 | 1 | 3,618 | 68,500 | 9 | 26,300 | 94,800 |
| Church of Christ, Scientist | 2 | -------- | -------- | 1 | 1 | 250 | 3,500 | ---- | -------- | 3,500 |
| Congregational | 1 | 225 | 120 | 1 | ---- | 400 | 5,000 | 1 | 5,000 | 10,000 |
| Disciples of Christ | 1 | 100 | 106 | 1 | ---- | 300 | 1,500 | 1 | 4,000 | 5,500 |

**Table No. 52.**

| Denominations | No. of congregations | Members | Sunday school scholars | Churches | Halls | Seating capacity | Value of churches | Parsonages | Value of parsonages | Total |
|---|---|---|---|---|---|---|---|---|---|---|
| **SIOUX COUNTY—Continued.** | | | | | | | | | | |
| Lutheran | 6 | 885 | 208 | 6 | ---- | 1,510 | 24,500 | 5 | 12,500 | 37,000 |
| Methodist Episcopal | 5 | 821 | 775 | 5 | ---- | 1,725 | 30,500 | 4 | 10,700 | 41,200 |
| Presbyterian | 4 | 356 | 415 | 4 | ---- | 1,130 | 24,200 | 3 | 7,000 | 31,200 |
| Presbyterian (United) | 2 | 114 | 151 | 2 | ---- | 375 | 8,000 | 2 | 5,500 | 13,500 |
| Reformed Church in America | 14 | 3.227 | 2.807 | 14 | ---- | 7,200 | 152,600 | 14 | 53,400 | 206,000 |
| Seventh Day Adventist | 1 | 10 | 11 | 1 | ---- | 100 | 500 | ---- | -------- | 500 |
| **STORY COUNTY.** | | | | | | | | | | |
| Total | *54* | *10,316* | *5,600* | *52* | *2* | *16,675* | $ *391,000* | *29* | $*102,600* | $ *493,600* |
| Baptist | 1 | 230 | 134 | 1 | ---- | 600 | $ 21,000 | 1 | $ 4,000 | $ 25,000 |
| Catholic | 5 | 1.068 | 157 | 5 | ---- | 1,450 | 50,000 | 3 | 9,000 | 59,000 |
| Church of Christ, Scientist | 1 | -------- | -------- | ---- | 1 | 200 | -------- | ---- | -------- | -------- |
| Congregational | 2 | 175 | 214 | 2 | ---- | 325 | 8,500 | 1 | 3,000 | 11,500 |
| Disciples of Christ | 5 | 1.072 | 746 | 5 | ---- | 1,700 | 36,000 | 3 | 10,500 | 46,500 |
| Episcopal | 1 | 75 | 43 | 1 | ---- | 125 | 3,900 | ---- | -------- | 3,900 |
| Evangelical Association | 1 | 145 | 300 | 1 | ---- | 500 | 15,800 | 1 | 3,500 | 19,300 |
| Friends | 1 | 25 | 25 | 1 | ---- | 150 | 2,000 | ---- | -------- | 2,000 |
| Latter-day Saints, Reorg'd | 1 | 70 | 50 | 1 | ---- | 200 | 2,500 | ---- | -------- | 2,500 |
| Lutheran | 15 | 4.764 | 1,328 | 15 | ---- | 5,100 | 115,800 | 8 | 37,700 | 153,500 |
| Methodist Episcopal | 6 | 1.078 | 1,085 | 6 | ---- | 2,300 | 63,000 | 4 | 13,300 | 76,300 |
| Methodist Protestant | 1 | 60 | 55 | 1 | ---- | 225 | 2,000 | ---- | -------- | 2,000 |
| Presbyterian | 3 | 480 | 459 | 2 | 1 | 1,100 | 19,000 | 2 | 8,000 | 27,000 |
| Seventh Day Adventist | 1 | 220 | 160 | 1 | ---- | 300 | 8,000 | ---- | -------- | 8,000 |
| United Brethren in Christ | 5 | 381 | 380 | 5 | ---- | 1,150 | 20,000 | 3 | 7,100 | 27,100 |
| United Evangelical | 5 | 473 | 464 | 5 | ---- | 1,250 | 23,500 | 3 | 6,500 | 30,000 |
| **TAMA COUNTY.** | | | | | | | | | | |
| Total | *50* | *6,864* | *5,044* | *47* | *3* | *13,200* | $ *403,100* | *31* | $ *93,050* | $ *496,150* |
| Baptist | 2 | 250 | 160 | 2 | ---- | 1,000 | $ 29,500 | 1 | $ 2,400 | $ 31,900 |
| Brethren in Christ | 1 | 3 | -------- | ---- | 1 | 10 | -------- | ---- | -------- | -------- |
| Catholic | 9 | 2,003 | 337 | 9 | ---- | 2.700 | 87.500 | 3 | 13,650 | 101,150 |
| Church of Christ, Scientist | 1 | -------- | -------- | ---- | 1 | 75 | -------- | ---- | -------- | -------- |
| Congregational | 3 | 364 | 309 | 3 | ---- | 430 | 22,100 | 3 | 12,300 | 34,400 |
| Disciples of Christ | 1 | 100 | 95 | 1 | ---- | 300 | 3,000 | ---- | -------- | 3,000 |
| Dunkers, Prog. or Brethren | 1 | 132 | 194 | 1 | ---- | 250 | 4,200 | 1 | 1,800 | 6,000 |
| Evangelical Association | 1 | 282 | 375 | 1 | ---- | 550 | 8,300 | 1 | 3,400 | 11,700 |
| Ger. Evang. Ch. of N. A. | 1 | 70 | 35 | 1 | ---- | 250 | 3,000 | 1 | 2,000 | 5,000 |
| Lutheran | 2 | 248 | 55 | 2 | ---- | 325 | 4,000 | 2 | 3,800 | 7,800 |
| Methodist Episcopal | 16 | 1,764 | 1,849 | 15 | 1 | 3,780 | 109,400 | 10 | 24,200 | 133,600 |
| M. E. (German) | 1 | 150 | 200 | 1 | ---- | 400 | 6,000 | 1 | 4,000 | 10,000 |
| Presbyterian | 4 | 382 | 400 | 4 | ---- | 925 | 28,600 | 2 | 6,000 | 34,600 |
| Presbyterian (United) | 2 | 312 | 300 | 2 | ---- | 455 | 50,000 | 2 | 8,000 | 58,000 |
| United Brethren in Christ | 5 | 804 | 735 | 5 | ---- | 1,750 | 47,500 | 4 | 11,500 | 59,000 |
| **TAYLOR COUNTY.** | | | | | | | | | | |
| Total | *30* | *6.023* | *4,346* | *29* | *1* | *10,088* | $ *224,150* | *17* | $ *37,250* | $ *261,400* |
| Advent Christian | 1 | 38 | 25 | 1 | ---- | 200 | $ 1,500 | ---- | -------- | $ 1,500 |
| Baptist | 4 | 685 | 665 | 4 | ---- | 1,300 | 29,800 | 1 | $ 2,000 | 31,800 |
| Catholic | 1 | 349 | -------- | 1 | ---- | 350 | 20,000 | 1 | 1,500 | 21,500 |
| Disciples of Christ | 5 | 1,163 | 866 | 5 | ---- | 1,900 | 38,500 | 2 | 3,800 | 42,300 |
| Free Methodist | 1 | 27 | 50 | 1 | ---- | 350 | 3,000 | 1 | 700 | 3,700 |

| Denominations | No. of congregations | Members | Sunday school scholars | Churches | Halls | Seating capacity | Value of churches | Parsonages | Value of parsonages | Total |
|---|---|---|---|---|---|---|---|---|---|---|
| **TAYLOR COUNTY—Continued.** | | | | | | | | | | |
| Methodist Episcopal | 8 | 2,326 | 1,736 | 8 | ---- | 3,125 | 71,000 | 6 | 18,150 | 89,150 |
| M. E. (African) | 1 | 6 | 6 | 1 | ---- | 150 | 1,500 | ---- | -------- | 1,500 |
| Presbyterian | 4 | 965 | 636 | 4 | ---- | 1,450 | 38,500 | 4 | 8,500 | 47,000 |
| Presbyterian (United) | 2 | 411 | 306 | 2 | ---- | 900 | 18,500 | 1 | 1,600 | 20,100 |
| Seventh Day Adventist | 2 | 38 | 32 | 1 | 1 | 163 | 650 | ---- | -------- | 650 |
| United Brethren in Christ | 1 | 15 | 25 | 1 | ---- | 200 | 1,200 | 1 | 1,000 | 2,200 |
| **UNION COUNTY.** | | | | | | | | | | |
| Total | *48* | *6,175* | *3,955* | *40* | *3* | *12,230* | *$ 215,100* | *21* | *$ 44,950* | *$ 260,050* |
| Baptist | 4 | 453 | 425 | 4 | ---- | 1,250 | $ 25,000 | 1 | $ 1,350 | $ 26,350 |
| Catholic | 3 | 1,224 | 65 | 3 | ---- | 1,150 | 47,000 | 3 | 5,500 | 52,500 |
| Christian (Christian Conn.) | 1 | 106 | 80 | 1 | ---- | 200 | 1,500 | ---- | -------- | 1,500 |
| Church of Christ, Scientist | 1 | -------- | -------- | ---- | 1 | 150 | -------- | ---- | -------- | -------- |
| Disciples of Christ | 3 | 630 | 703 | 3 | ---- | 1,200 | 19,500 | ---- | -------- | 19,500 |
| Episcopal | 1 | 85 | 21 | 1 | ---- | 175 | 3,000 | ---- | -------- | 3,000 |
| Evangelical Association | 2 | 173 | 177 | 2 | ---- | 700 | 6,500 | 2 | 2,400 | 8,900 |
| Free Methodist | 1 | 24 | 50 | ---- | 1 | 75 | 600 | ---- | -------- | 600 |
| German Evan. Ch. of N. A. | 1 | 300 | 75 | 1 | ---- | 250 | 2,350 | 1 | 4,000 | 6,350 |
| Lutheran | 2 | 337 | 82 | 2 | ---- | 550 | 10,000 | 2 | 5,500 | 15,500 |
| Methodist Episcopal | 13 | 1,861 | 1,405 | 13 | ---- | 3,650 | 59,300 | 6 | 13,300 | 72,600 |
| Presbyterian | 3 | 572 | 368 | 3 | ---- | 940 | 14,850 | 2 | 4,000 | 18,850 |
| Presbyterian (United) | 2 | 202 | 160 | 2 | ---- | 640 | 13,000 | 2 | 6,000 | 19,000 |
| Seventh Day Adventist | 1 | 16 | 29 | 1 | ---- | 150 | 1,500 | ---- | -------- | 1,500 |
| United Brethren in Christ | 4 | 92 | 250 | 3 | 1 | 900 | 6,000 | 1 | 2,000 | 8,000 |
| United Evangelical | 1 | 100 | 65 | 1 | ---- | 250 | 5,000 | 1 | 900 | 5,900 |
| **VAN BUREN COUNTY.** | | | | | | | | | | |
| Total | *48* | *3,962* | *3,829* | *47* | *1* | *10,849* | *$ 145,600* | *19* | *$ 30,400* | *$ 176,000* |
| Baptist | 5 | 428 | 330 | 5 | ---- | 1,350 | $ 14,200 | 1 | $ 1,000 | $ 15,200 |
| Baptist (Colored) | 1 | 10 | 12 | 1 | ---- | 50 | 800 | ---- | -------- | 800 |
| Catholic | 1 | 75 | 10 | 1 | ---- | 150 | 4,000 | 1 | 2,000 | 6,000 |
| Congregational | 2 | 184 | 161 | 2 | ---- | 450 | 9,500 | 1 | 1,500 | 11,000 |
| Disciples of Christ | 5 | 580 | 508 | 5 | ---- | 1,325 | 19,000 | 3 | 5,000 | 24,000 |
| Friends (Orthodox) | 2 | 90 | 80 | 2 | ---- | 160 | 3,200 | 1 | 1,500 | 4,700 |
| Free Methodist | 2 | 50 | 60 | 2 | ---- | 350 | 2,500 | 1 | 1,000 | 3,500 |
| Latter-day Saints Reorg'd | 1 | 62 | 31 | 1 | ---- | 124 | 1,200 | ---- | -------- | 1,200 |
| Methodist Episcopal | 22 | 2,065 | 2,049 | 22 | ---- | 5,000 | 60,000 | 8 | 14,800 | 74,800 |
| Pent'l Ch. of the Nazarene | 1 | 21 | 15 | ---- | 1 | 250 | -------- | ---- | -------- | -------- |
| Presbyterian | 4 | 339 | 515 | 4 | ---- | 1,350 | 28,500 | 2 | 3,000 | 31,500 |
| Presbyterian (United) | 1 | 35 | 25 | 1 | ---- | 140 | 1,500 | 1 | 600 | 2,100 |
| Seventh Day Adventist | 1 | 23 | 33 | 1 | ---- | 150 | 1,200 | ---- | -------- | 1,200 |
| **WAPELLO COUNTY.** | | | | | | | | | | |
| Total | *61* | *10,116* | *6,027* | *51* | *9* | *18,619* | *$ 447,676* | *23* | *$ 67,250* | *$ 514,926* |
| Baptist | 8 | 1,438 | 1,167 | 7 | 1 | 2,450 | $ 56,500 | 1 | $ 2,000 | $ 58,500 |
| Baptist (Colored) | 1 | 115 | 60 | 1 | ---- | 250 | 9,000 | 1 | 1,500 | 10,500 |
| Catholic | 3 | 1,385 | 215 | 3 | ---- | 1,160 | 59,000 | 3 | 19,800 | 78,800 |
| Christian Reformed | 1 | 28 | 17 | ---- | 1 | 150 | -------- | ---- | -------- | -------- |
| Church of Christ, Scientist | 2 | -------- | -------- | 1 | 1 | 350 | 15,000 | ---- | -------- | 15,000 |
| Congregational | 4 | 791 | 450 | 4 | ---- | 1,300 | 52,200 | 1 | 1,000 | 53,200 |
| Disciples of Christ | 8 | 1,036 | 675 | 8 | ---- | 3,900 | 46,200 | ---- | -------- | 46,200 |
| Dunkers, Ch. of the Brethren | 1 | 33 | 45 | 1 | ---- | 220 | 1,200 | 1 | 1,200 | 2,400 |
| Episcopal | 1 | 335 | 135 | 1 | ---- | 489 | 44,000 | 1 | 6,000 | 50,000 |

| Table No. 52. Denominations | No. of congregations | Members | Sunday school scholars | Churches | Halls | Seating capacity | Value of churches | Parsonages | Value of parsonages | Total |
|---|---|---|---|---|---|---|---|---|---|---|
| **WAPELLO COUNTY—Continued.** | | | | | | | | | | |
| Friends | 1 | 167 | 50 | 1 | ---- | 250 | 2,500 | 1 | 1,050 | 3,550 |
| Free Methodist | 4 | 113 | 135 | 4 | ---- | 800 | 5,300 | 2 | 2,200 | 7,500 |
| Jews | 1 | 10 | ---- | ---- | ---- | ---- | ---- | ---- | ---- | ---- |
| Latter-day Saints, Reorg'd | 1 | 79 | 35 | 1 | ---- | 200 | 1,000 | ---- | ---- | 1,000 |
| Lutheran | 4 | 946 | 454 | 3 | 1 | 1,002 | 28,600 | 3 | 6,000 | 34,600 |
| Methodist Episcopal | 10 | 2,669 | 1,845 | 9 | 1 | 3,650 | 91,300 | 6 | 20,000 | 111,300 |
| M. E. (African) | 1 | 150 | 62 | 1 | ---- | 500 | 5,000 | 1 | 1,000 | 6,000 |
| M. E. (Swedish) | 1 | 32 | 20 | 1 | ---- | 200 | 9,000 | 1 | 4,000 | 13,000 |
| Pent'l Ch. of the Nazarene | 1 | 22 | 27 | 1 | ---- | 200 | 650 | ---- | ---- | 650 |
| Presbyterian | 4 | 510 | 518 | 3 | 1 | 960 | 21,026 | 1 | 1,500 | 22,526 |
| Salvation Army | 1 | 175 | 35 | ---- | 1 | 250 | ---- | ---- | ---- | ---- |
| Seventh Day Adventist | 2 | 52 | 82 | 1 | 1 | 132 | 200 | ---- | ---- | 200 |
| Spiritualist | 1 | 30 | ---- | ---- | 1 | 200 | ---- | ---- | ---- | ---- |
| **WARREN COUNTY.** | | | | | | | | | | |
| Total | *48* | *8,080* | *5,228* | *46* | *2* | *13,892* | *$ 289,250* | *28* | *$ 61,700* | *$ 350,950* |
| Baptist | 3 | 470 | 484 | 3 | ---- | 900 | $ 26,500 | 2 | $ 6,000 | $ 32,500 |
| Catholic | 7 | 1,542 | 144 | 7 | ---- | 1,850 | 36,500 | 6 | 14,500 | 51,000 |
| Christian Union | 1 | 200 | 150 | 1 | ---- | 500 | 17,000 | ---- | ---- | 17,000 |
| Disciples of Christ | 5 | 435 | 330 | 5 | ---- | 1,000 | 8,000 | 1 | 1,000 | 9,000 |
| Dunkers, Prog. or Brethren | 1 | 15 | ---- | 1 | ---- | 150 | 1,000 | ---- | ---- | 1,000 |
| Friends | 3 | 462 | 257 | 3 | ---- | 800 | 12,000 | 3 | 4,000 | 16,000 |
| Free Methodist | 1 | 8 | ---- | 1 | ---- | 200 | 800 | 1 | 600 | 1,400 |
| Latter-day Saints, Reorg'd | 1 | 29 | 30 | 1 | ---- | 200 | 2,250 | ---- | ---- | 2,250 |
| Lutheran | 1 | 150 | 25 | 1 | ---- | 300 | 5,000 | 1 | 2,000 | 7,000 |
| Methodist Episcopal | 13 | 3,560 | 2,784 | 13 | ---- | 5,050 | 107,000 | 8 | 20,000 | 127,000 |
| Pent'l Ch. of the Nazarene | 1 | 34 | 40 | ---- | 1 | 250 | ---- | ---- | ---- | ---- |
| Presbyterian | 3 | 609 | 515 | 3 | ---- | 1,250 | 41,500 | 2 | 5,000 | 46,500 |
| Presbyterian (United) | 2 | 313 | 278 | 2 | ---- | 600 | 24,000 | 2 | 5,800 | 29,800 |
| Seventh Day Adventist | 2 | 33 | 31 | 1 | 1 | 92 | 700 | ---- | ---- | 700 |
| United Brethren in Christ | 4 | 220 | 160 | 4 | ---- | 750 | 7,000 | 2 | 2,800 | 9,800 |
| **WASHINGTON COUNTY.** | | | | | | | | | | |
| Total | *55* | *9,136* | *7,079* | *51* | *4* | *17,094* | *$ 491,250* | *30* | *$ 84,000* | *$ 575,250* |
| Baptist | 10 | 752 | 845 | 8 | 2 | 2,364 | $ 39,350 | 3 | $ 6,400 | $ 45,750 |
| Catholic | 3 | 1,570 | 373 | 3 | ---- | 1,300 | 96,500 | 3 | 17,400 | 113,900 |
| Church of Christ, Scientist | 1 | ---- | ---- | 1 | ---- | 200 | 5,000 | ---- | ---- | 5,000 |
| Congregational | 1 | 97 | 80 | 1 | ---- | 200 | 4,000 | 1 | 1,500 | 5,500 |
| Disciples of Christ | 4 | 701 | 717 | 4 | ---- | 1,450 | 35,000 | 2 | 5,000 | 40,000 |
| German Evan. Ch. of N. A. | 2 | 110 | 50 | 2 | ---- | 650 | 11,000 | ---- | ---- | 11,000 |
| Lutheran | 2 | 124 | 55 | 2 | ---- | 275 | 2,700 | 1 | 1,000 | 3,700 |
| Mennonite | 4 | 679 | 641 | 2 | 2 | 1,279 | 19,200 | 1 | 4,000 | 23,200 |
| Methodist Episcopal | 13 | 3,114 | 2,604 | 13 | ---- | 4,856 | 146,000 | 9 | 19,800 | 165,800 |
| M. E. (African) | 1 | 50 | 40 | 1 | ---- | 150 | 3,000 | 1 | 1,500 | 4,500 |
| Presbyterian | 4 | 623 | 501 | 4 | ---- | 1,250 | 42,000 | 2 | 6,000 | 48,000 |
| Presbyterian (Reformed) | 2 | 86 | 80 | 2 | ---- | 420 | 6,500 | 1 | 1,600 | 8,100 |
| Presbyterian (United) | 4 | 1,072 | 916 | 4 | ---- | 2,000 | 73,000 | 4 | 15,800 | 88,800 |
| United Brethren in Christ | 4 | 158 | 177 | 4 | ---- | 700 | 8,000 | 2 | 4,000 | 12,000 |
| **WAYNE COUNTY.** | | | | | | | | | | |
| Total | *40* | *5,511* | *4,818* | *40* | *1* | *11,890* | *$ 189,400* | *16* | *$ 32,000* | *$ 221,400* |
| Baptist | 9 | 1,082 | 843 | 10 | ---- | 2,700 | $ 29,400 | 1 | $ 1,500 | $ 30,900 |
| Church of God | 1 | 15 | ---- | ---- | 1 | 15 | ---- | ---- | ---- | ---- |
| Congregational | 1 | 115 | 90 | 1 | ---- | 400 | 7,500 | ---- | ---- | 7,500 |
| Disciples of Christ | 8 | 977 | 945 | 8 | ---- | 2,850 | 53,300 | 2 | 7,500 | 60,800 |

| Denominations | No. of congregations | Members | Sunday school scholars | Churches | Halls | Seating capacity | Value of churches | Parsonages | Value of parsonages | Total |
|---|---|---|---|---|---|---|---|---|---|---|
| **WAYNE COUNTY—Continued.** | | | | | | | | | | |
| Methodist Episcopal | 14 | 2,731 | 2,413 | 14 | ---- | 4,200 | 68,200 | 8 | 15,400 | 83,600 |
| M. E. (South) | 2 | 234 | 175 | 2 | ---- | 550 | 8,500 | 1 | 1,500 | 10,000 |
| Presbyterian | 2 | 118 | 102 | 2 | ---- | 475 | 10,000 | 1 | 1,000 | 11,000 |
| Presbyterian (United) | 1 | 124 | 120 | 1 | ---- | 300 | 8,500 | 1 | 1,500 | 10,000 |
| United Brethren in Christ | 2 | 115 | 125 | 2 | ---- | 400 | 4,000 | 2 | 3,600 | 7,600 |
| **WEBSTER COUNTY.** | | | | | | | | | | |
| Total | *58* | *13,018* | *7,250* | *54* | *2* | *17,965* | *$ 680,200* | *44* | *$152,200* | *$ 832,400* |
| Baptist | 4 | 429 | 293 | 3 | 1 | 1,200 | $ 31,700 | 3 | $ 11,300 | $ 43,000 |
| Baptist (Colored) | 1 | 25 | 38 | 1 | ---- | 300 | 3,500 | ---- | -------- | 3,500 |
| Catholic | 6 | 4,530 | 924 | 5 | 1 | 2,600 | 174,000 | 6 | 30,500 | 204,500 |
| Church of Christ, Scientist | 1 | -------- | -------- | 1 | ---- | 250 | 8,000 | ---- | -------- | 8,000 |
| Congregational | 4 | 693 | 790 | 4 | ---- | 900 | 38,800 | 4 | 8,800 | 47,600 |
| Disciples of Christ | 2 | 250 | 313 | 2 | ---- | 700 | 17,000 | 1 | 700 | 17,700 |
| Episcopal | 1 | 174 | 83 | 1 | ---- | 250 | 20,000 | 1 | 3,500 | 23,500 |
| Evangelical Association | 1 | 108 | 100 | 1 | ---- | 250 | 8,000 | 1 | 4,000 | 12,000 |
| Jews | 1 | 20 | -------- | ---- | ---- | -------- | -------- | ---- | -------- | -------- |
| Latter-day Saints, Reorg'd | 1 | 70 | 47 | 1 | ---- | 200 | 1,200 | ---- | -------- | 1,200 |
| Lutheran | 16 | 3,723 | 1,110 | 16 | ---- | 5,290 | 143,500 | 14 | 51,800 | 195,300 |
| Methodist Episcopal | 15 | 2,207 | 2,882 | 14 | ---- | 4,650 | 168,200 | 9 | 27,400 | 195,600 |
| M. E. (Swedish) | 2 | 159 | 160 | 2 | ---- | 475 | 11,800 | 2 | 3,300 | 15,100 |
| Presbyterian | 1 | 500 | 300 | 1 | ---- | 450 | 50,000 | 1 | 7,000 | 57,000 |
| Swedish Evan. Free Church | 1 | 88 | 120 | 1 | ---- | 350 | 2,000 | 1 | 2,100 | 4,100 |
| United Brethren in Christ | 1 | 42 | 90 | 1 | ---- | 100 | 2,500 | 1 | 1,800 | 4,300 |
| **WINNEBAGO COUNTY.** | | | | | | | | | | |
| Total | *28* | *4,721* | *1,579* | *25* | *2* | *6,731* | *$ 120,800* | *18* | *$ 46,150* | *$ 166,950* |
| Baptist | 1 | 140 | 75 | 1 | ---- | 200 | $ 5,000 | 1 | $ 2,300 | $ 7,300 |
| Catholic | 3 | 453 | 73 | 3 | ---- | 650 | 8,000 | 2 | 7,050 | 15,050 |
| Congregational | 1 | 50 | 70 | 1 | ---- | 120 | 1,200 | ---- | -------- | 1,200 |
| Lutheran | 18 | 3,390 | 750 | 16 | 1 | 4,475 | 75,800 | 6 | 24,800 | 100,600 |
| Methodist Episcopal | 4 | 677 | 600 | 4 | ---- | 1,275 | 30,800 | 4 | 12,000 | 42,800 |
| Seventh Day Adventist | 1 | 11 | 11 | ---- | 1 | 11 | -------- | ---- | -------- | -------- |
| **WINNESHIEK COUNTY.** | | | | | | | | | | |
| Total | *39* | *177,185* | *2,549* | *37* | *2* | *13,360* | *$ 401,900* | *24* | *$ 95,100* | *$ 497,000* |
| Advent Christian | 1 | 66 | 50 | 1 | ---- | 150 | $ 1,000 | 1 | $ 500 | $ 1,500 |
| Catholic | 10 | 4,348 | 865 | 10 | ---- | 4,200 | 200,200 | 7 | 31,700 | 231,900 |
| Church of Christ, Scientist | 1 | -------- | -------- | ---- | 1 | 50 | -------- | ---- | -------- | -------- |
| Congregational | 1 | 232 | 165 | 1 | ---- | 400 | 14,000 | 1 | 3,500 | 17,500 |
| Episcopal | 1 | 45 | 15 | 1 | ---- | 100 | 5,000 | 1 | 3,500 | 8,500 |
| Friends | 1 | 65 | 35 | 1 | ---- | 300 | 2,400 | 1 | 1,100 | 3,500 |
| Lutheran | 13 | 4,783 | 829 | 12 | 1 | 5,800 | 135,500 | 8 | 44,000 | 179,500 |
| Methodist Episcopal | 7 | 454 | 375 | 7 | ---- | 1,450 | 31,500 | 3 | 5,800 | 37,300 |
| M. E. (German) | 1 | 150 | 130 | 1 | ---- | 400 | 6,800 | 1 | 3,000 | 9,800 |
| Seventh Day Adventist | 2 | 33 | 25 | 2 | ---- | 300 | 2,500 | ---- | -------- | 2,500 |
| United Brethren in Christ | 1 | 59 | 60 | 1 | ---- | 210 | 3,000 | 1 | 2,000 | 5,000 |

**Table No. 52.**

| Denominations | No. of congregations | Members | Sunday school scholars | Churches | Halls | Seating capacity | Value of churches | Parsonages | Value of parsonages | Total |
|---|---|---|---|---|---|---|---|---|---|---|
| **WOODBURY COUNTY.** | | | | | | | | | | |
| *Total* | *90* | *617,087* | *12,110* | *87* | *6* | *28,978* | *$1,565,100* | *60* | *$241,450* | *$1,806,550* |
| Baptist | 6 | 889 | 653 | 6 | ---- | 1,750 | $ 113,900 | 2 | $ 3,450 | $ 117,350 |
| Catholic | 7 | 6,610 | 1,187 | 7 | ---- | 3,860 | 484,000 | 6 | 72,500 | 556,500 |
| Church of Christ, Scientist | 2 | -------- | -------- | 1 | 1 | 550 | 10,000 | ---- | -------- | 10,000 |
| Congregational | 8 | 1,163 | 954 | 8 | ---- | 2,080 | 88,000 | 3 | 7,000 | 95,000 |
| Disciples of Christ | 5 | 580 | 510 | 5 | ---- | 1,200 | 29,000 | 4 | 5,900 | 34,900 |
| Episcopal | 2 | 628 | 161 | 2 | ---- | 950 | 76,500 | 2 | 21,800 | 98,300 |
| Evangelical Association | 1 | 79 | 129 | 1 | ---- | 400 | 3,000 | 1 | 2,500 | 5,500 |
| German Evan. Ch. of N. A. | 1 | 77 | 103 | 1 | ---- | 275 | 4,200 | 1 | 1,000 | 5,200 |
| Jews | 1 | 150 | -------- | 1 | ---- | 200 | 20,000 | ---- | -------- | 20,000 |
| Latter-day Saints, Reorg'd | 1 | 228 | 84 | 1 | ---- | 250 | 3,000 | ---- | -------- | 3,000 |
| Lutheran | 8 | 2,426 | 850 | 7 | 1 | 3,120 | 144,000 | 7 | 30,200 | 174,200 |
| Methodist Episcopal | 27 | 3,539 | 4,225 | 27 | 2 | 7,760 | 335,800 | 19 | 46,600 | 382,400 |
| M. E. (African) | 1 | 101 | 40 | 1 | ---- | 250 | 4,000 | 1 | 1,000 | 5,000 |
| M. E. (Swedish) | 1 | 52 | 75 | 1 | ---- | 200 | 6,000 | 1 | 4,000 | 10,000 |
| Pent'l Ch. of the Nazarene | 1 | 43 | 40 | 1 | ---- | 400 | 5,000 | 1 | 2,000 | 7,000 |
| Presbyterian | 8 | 2,108 | 2,201 | 9 | ---- | 3,300 | 175,200 | 7 | 31,000 | 206,200 |
| Reformed Church in America | 1 | 35 | -------- | 1 | ---- | 140 | 4,000 | ---- | -------- | 4,000 |
| Reformed Church in U. S. | 1 | 100 | 165 | 1 | ---- | 300 | 15,000 | ---- | -------- | 15,000 |
| Salvation Army | 1 | 300 | 100 | ---- | 1 | 175 | -------- | ---- | -------- | -------- |
| Seventh Day Adventist | 2 | 100 | 93 | 1 | 1 | 378 | 1,000 | ---- | -------- | 1,000 |
| Swedish Evan. Free Church | 1 | 300 | 260 | 1 | ---- | 600 | 11,000 | 1 | 3,500 | 14,500 |
| Unitarian | 1 | 425 | 80 | 1 | ---- | 350 | 25,000 | 1 | 5,000 | 30,000 |
| United Brethren in Christ | 1 | 94 | 110 | 1 | ---- | 140 | 3,500 | 1 | 1,000 | 4,500 |
| United Evangelical | 1 | 30 | 45 | 1 | ---- | 200 | 3,000 | 1 | 1,500 | 4,500 |
| Wesleyan Methodist | 1 | 30 | 45 | 1 | ---- | 150 | 1,000 | 1 | 1,500 | 2,500 |
| **WORTH COUNTY.** | | | | | | | | | | |
| *Total* | *17* | *3,833* | *1,448* | *16* | *1* | *5,970* | *$ 118,000* | *11* | *$ 43,350* | *$ 161,350* |
| Baptist | 1 | 169 | 110 | 1 | ---- | 400 | $ 18,000 | 1 | $ 2,500 | $ 20,500 |
| Catholic | 1 | 250 | 23 | 1 | ---- | 350 | 10,000 | 1 | 4,000 | 14,000 |
| Disciples of Christ | 1 | 70 | 75 | 1 | ---- | 300 | 3,000 | ---- | -------- | 3,000 |
| German Evan. Ch. of N. A. | 1 | 79 | 42 | 1 | ---- | 120 | 2,000 | 1 | 1,800 | 3,800 |
| Lutheran | 10 | 2,835 | 848 | 9 | 1 | 3,850 | 62,000 | 6 | 29,050 | 91,050 |
| Methodist Episcopal | 2 | 270 | 210 | 2 | ---- | 550 | 8,000 | 1 | 4,000 | 12,000 |
| United Evangelical | 1 | 160 | 140 | 1 | ---- | 400 | 15,000 | 1 | 2,000 | 17,000 |
| **WRIGHT COUNTY.** | | | | | | | | | | |
| *Total* | *32* | *167,304* | *3,919* | *31* | *1* | *10,959* | *$ 320,300* | *25* | *$ 80,000* | *$ 400,300* |
| Baptist | 4 | 402 | 315 | 3 | 1 | 915 | $ 12,700 | 2 | $ 5,500 | $ 18,200 |
| Catholic | 4 | 1,117 | 280 | 4 | ---- | 1,250 | 70,800 | 3 | 16,000 | 86,800 |
| Church of God | 1 | 25 | 25 | 1 | ---- | 200 | 800 | ---- | -------- | 800 |
| Congregational | 4 | 641 | 521 | 4 | ---- | 1,075 | 38,000 | 4 | 12,800 | 50,800 |
| Disciples of Christ | 2 | 415 | 275 | 2 | ---- | 700 | 10,000 | 2 | 7,000 | 17,000 |
| Episcopal | 1 | 40 | 22 | 1 | ---- | 133 | 6,000 | ---- | -------- | 6,000 |
| Lutheran | 5 | 1,195 | 403 | 5 | ---- | 2,180 | 102,000 | 3 | 8,000 | 110,000 |
| Methodist Episcopal | 7 | 1,570 | 1,495 | 7 | ---- | 3,100 | 53,000 | 7 | 19,700 | 72,700 |
| Presbyterian | 1 | 94 | 136 | 1 | ---- | 300 | 5,000 | 1 | 3,000 | 8,000 |
| Presbyterian (United) | 2 | 380 | 332 | 2 | ---- | 650 | 12,000 | 2 | 5,500 | 17,500 |
| Reformed Church in America | 1 | 75 | 115 | 1 | ---- | 450 | 10,000 | 1 | 2,500 | 12,500 |

# TABLE NO. 53—RAILROAD MILEAGE.

## Mileage of all Steam Railroads as Reported January 1 each Year.

| Name of Road | 1906 | 1907 | 1908 | 1909 | 1910 | 1911 | 1912 | 1913 | 1914 | 1915 |
|---|---|---|---|---|---|---|---|---|---|---|
| Totals | *9,827.03* | *9,824.22* | *9,876.82* | *9,878.73* | *9,794.26* | *9,857.39* | *9,886.09* | *9,975.64* | *9,998.46* | *10,016.714* |
| *a* Albia & Centerville | 24.44 | 24.44 | 24.44 | 24.40 | 24.17 | | | | | |
| *b* Ames & College | 1.98 | 1.98 | | | | | | | | |
| Atchison, Topeka & Santa Fe | 19.76 | 19.76 | 19.76 | 19.76 | 19.76 | 19.76 | 19.86 | 19.89 | 19.89 | 19.89 |
| *c* Atlantic Northern & Southern | | | 17.00 | 17.00 | 17.00 | 53.55 | 53.55 | 53.74 | | |
| Atlantic Northern | | | | | | | | | 17.00 | 17.00 |
| Atlantic Southern | | | | | | | | | 36.60 | 36.60 |
| Centerville, Albia & Southern | | | | | | | | | 24.74 | 24.10 |
| Chicago, Anamosa & Northern | 17.34 | 17.34 | 17.34 | 17.34 | 17.34 | 17.34 | 17.34 | 17.34 | 17.34 | 31.90 |
| Chicago, Burlington & Quincy | 1,366.86 | 1,366.86 | 1,366.86 | 1,366.86 | 1,365.95 | 1,365.95 | 1,365.95 | 1,365.95 | 1,366.06 | 1,366.065 |
| Chicago Great Western | 751.36 | 751.35 | 751.35 | 751.35 | 773.29 | 773.29 | 773.51 | 772.63 | 772.63 | 769.176 |
| Chicago, Milwaukee & St. Paul | 1,863.77 | 1,863.64 | 1,863.58 | 1,863.71 | 1,863.71 | 1,863.71 | 1,863.75 | 1,863.75 | 1,867.93 | 1,867.340 |
| Chicago & North-Western | 1,569.55 | 1,569.55 | 1,569.55 | 1,569.56 | 1,569.56 | 1,597.37 | 1,601.30 | 1,601.30 | 1,601.30 | 1,610.63 |
| Chicago, Rock Island & Pacific | 2,030.44 | 2,028.64 | 2,020.81 | 2,020.81 | 2,020.81 | 2,135.05 | 2,138.19 | 2,203.57 | 2,203.00 | 2,203.005 |
| Chicago, St. Paul, Minneapolis & Omaha | 74.54 | 74.54 | 74.54 | 74.54 | 74.54 | 74,54 | 74.41 | 74.41 | 74.41 | 74.41 |
| Colfax Northern | 12.50 | 12.50 | 12.50 | 12.50 | 12.50 | 12.50 | 12.50 | 12.50 | 12.50 | 12.50 |
| Crooked Creek | 17.61 | 17.61 | 17.61 | 17.61 | 17.61 | 17.61 | 17.61 | 17.61 | 17.61 | 17.612 |
| Creston, Winterset & Des Moines | | | | | | | | | | 20.55 |
| Davenport, Rock Island & Northwestern | 33.92 | 33.92 | 33.91 | 33.91 | 33.91 | 33.91 | 33.91 | 33.91 | 33.91 | 33.91 |
| *d* Des Moines, Iowa Falls & Northern | 70.00 | 70.00 | 70.00 | | | | | | | |
| Des Moines Terminal | | .62 | .91 | .91 | .91 | .91 | .91 | .91 | .91 | .91 |
| Des Moines Union | 4.00 | 4.00 | 4.00 | 5.15 | 5.15 | 5.15 | 5.15 | 5.15 | 4.17 | 4.175 |
| Des Moines Western | 4.62 | 4.62 | 4.62 | 4.62 | 4.62 | 4.62 | 1.44 | 1.47 | 1.47 | 1.47 |
| Des Moines & Ft. Dodge | 138.04 | 137.17 | | | | | | | | |
| Dubuque & Sioux City | 716.23 | 716.23 | 716.23 | 716.45 | 716.99 | 716.99 | 716.99 | 716.99 | 716.99 | 716.99 |
| Dunleith & Dubuque Bridge Co. | | | | | | | | 1.01 | 1.01 | 1.01 |
| Great Northern | | | | | | 77.86 | 77.86 | 77.86 | 77.86 | 77.86 |
| Iowa Central | 449.93 | 449.93 | 449.93 | 449.97 | 450.37 | 449.14 | 449.14 | | | |
| Iowa Northern | | | | | | | | | 5.00 | 5.00 |
| Iowa & Omaha Short Line | | | | | | | | 12.13 | 12.13 | 12.13 |
| Iowa & Southwestern | | | | | | | | 17.11 | 17.18 | 17.18 |
| *e* Iowa & Great Northern | | | 76.70 | 76.61 | 76.58 | | | | | |
| Iowa Transfer | | .31 | .21 | .21 | .21 | .21 | .21 | .21 | .21 | .21 |
| Manchester & Oneida | 8.00 | 8.00 | 8.00 | 8.00 | 8.00 | 8.00 | 8.00 | 8.00 | 8.42 | 8.42 |
| Minneapolis & St. Louis | 349.43 | 348.56 | 349.01 | 349.01 | 349.21 | 349.21 | 349.21 | 798.35 | 798.40 | 798.401 |
| Muscatine North & South | 28.67 | 28.67 | 28.67 | 28.67 | 28.67 | 28.67 | 38.11 | 47.80 | 47.80 | 47.80 |

| Table No. 53. Name of Road | 1906 | 1907 | 1908 | 1909 | 1910 | 1911 | 1912 | 1913 | 1914 | 1915 |
|---|---|---|---|---|---|---|---|---|---|---|
| *f* Newton & Northwestern | 106.30 | 106.30 | 106.30 | 106.30 | | | | | | |
| Omaha Bridge & Terminal | .50 | .50 | .50 | .50 | .50 | .50 | .50 | .50 | .50 | .50 |
| Sioux City Bridge Company | 1.00 | 1.00 | 1.00 | 1.00 | 1.00 | 1.00 | 1.00 | 1.00 | 1.00 | 1.00 |
| Sioux City Terminal | | | 1.57 | 1.57 | 1.57 | 1.57 | 1.57 | 1.57 | 1.57 | 1.57 |
| Sioux City Stock Yards Line | 1.50 | 1.50 | | | | | | | | |
| *g* Southern Iowa Traction Co. | | | | | | 24.17 | 24.17 | 24.17 | | |
| *h* St. Paul & Des Moines | | | 43.84 | 114.24 | 114.24 | | | | | |
| Tabor & Northern | 8.79 | 8.79 | 8.79 | 8.79 | 8.79 | 8.79 | 8.79 | 8.79 | 10.75 | 10.75 |
| Union Pacific | 3.78 | 3.78 | 3.78 | 3.78 | 3.78 | 3.78 | 3.78 | 3.78 | 3.78 | 3.78 |
| *i* Union Terminal | 1.28 | 1.28 | 1.28 | 1.28 | 1.28 | | | | | |
| Wabash | 212.23 | 212.23 | 212.23 | 212.23 | 212.23 | 212.23 | 212.23 | 212.23 | 202.87 | 202.87 |
| *k* Willmar & Sioux Falls | 76.70 | 76.70 | | | | | | | | |

*a*. Included in Southern Iowa Traction Co., 1911.
*b*. Included in Ft. Dodge, Des Moines and Southern, 1908.
*c*. Divided and became Atlantic Southern and Atlantic Northern, 1914.
*d*. Included in St. Paul & Des Moines, 1909.
*e*. Included in Great Northern, 1911.
*f*. Included in Ft. Dodge, Des Moines & Southern, 1910.
*g*. Included in Centerville, Albia & Southern, 1914.
*h*. Included in Chicago, Rock Island & Pacific, 1911.
*i*. Included in Great Northern.
*k*. Included in Iowa & Great Northern, 1908.

# TABLE NO. 54—RAILROAD EARNINGS.

## Reported Gross Earnings per Mile of all Steam Railroads, 1905-1914.

| Name of Road | 1905 | 1906 | 1907 | 1908 | 1909 | 1910 | 1911 | 1912 | 1913 | 1914 |
|---|---|---|---|---|---|---|---|---|---|---|
| Average for State | $ 6,402 | $ 7,114 | $ 7,451 | $ 6,780 | $ 7,878 | $ 7,959 | $ 7,913 | $ 8,325 | $ 8,819 | $ 8,999 |
| Albia & Centerville | $ 876 | $ 846 | $ 930 | $ 932 | $ 995 | | | | | |
| Ames & College | 10,199 | 8,522 | | | | | | | | |
| Atchison, Topeka & Santa Fe | 16,729 | 16,943 | 19,100 | 18,790 | 23,983 | $ 24,889 | $ 23,967 | $ 26,423 | $ 27,615 | $ 29,682 |
| Atlantic Northern & Southern | | | | 1,322 | 1,855 | 2,012 | 1,037 | | 444 | 2,126 |
| Atlantic Southern | | | | | | | | | 465 | 908 |
| Centerville, Albia & Southern | | | | | | | | | 1,137 | 1,921 |
| Chicago, Anamosa & Northern | 508 | 925 | 1,004 | 889 | 1,085 | 1,199 | 1,518 | 1,611 | 1,581 | 1,091 |
| Chicago, Burlington & Quincy | 6,859 | 7,357 | 7,915 | 7,372 | 7,863 | 8,334 | 7,956 | 8,241 | 9,073 | 9,194 |
| Chicago Great Western | 6,457 | 7,233 | 7,092 | 6,902 | 6,872 | 8,138 | 8,185 | 8,493 | 9,305 | 9,425 |
| Chicago, Milwaukee & St. Paul | 6,648 | 7,294 | 7,588 | 7,038 | 7,324 | 7,751 | 7,473 | 8,068 | 8,557 | 8,830 |
| Chicago & North-Western | 8,136 | 9,325 | 10,379 | 9,150 | 9,979 | 10,639 | 10,630 | 11,075 | 12,296 | 12,123 |
| Chicago, Rock Island & Pacific | 6,194 | 6,874 | 6,794 | 6,485 | 6,939 | 7,455 | 7,519 | 7,905 | 7,854 | 8,232 |
| Chicago, St. Paul, Minneapolis & Omaha | 12,997 | 13,385 | 14,002 | 12,761 | 13,861 | 14,970 | 14,596 | 13,969 | 15,813 | 16,900 |
| Colfax Northern | 3,622 | 4,288 | 4,443 | 4,089 | 3,362 | 3,616 | 2,672 | 2,350 | 2,629 | 2,389 |
| Creston, Winterset & Des Moines Railway | | | | | | | | | | 726 |
| Crooked Creek Railway & Coal Company | 1,695 | 1,604 | 1,638 | 1,163 | 1,709 | 1,405 | 1,601 | 1,746 | 1,835 | 2,142 |
| Davenport, Rock Island & Northwestern | 889 | 1,170 | 1,572 | 1,099 | 1,359 | 1,650 | 1,395 | 2,116 | 2,730 | 1,584 |
| Des Moines, Iowa Falls & Northern | 2,297 | 2,937 | 3,256 | | | | | | | |
| Des Moines Terminal Company | | 4,648 | 3,197 | 4,077 | 5,545 | 9,320 | 8,784 | 10,600 | 12,383 | 15,741 |
| Des Moines Union | 71,071 | 62,569 | 77,294 | 59,573 | 54,418 | 66,243 | 58,981 | 64,957 | 74,057 | 116,418 |
| Des Moines Western | 5,251 | 2,228 | 3,452 | 4,475 | 3,959 | 4,981 | 18,024 | 21,980 | 24,345 | 9,317 |
| Dubuque & Sioux City | 5,792 | 6,502 | 7,176 | 6,536 | 7,026 | 7,576 | 7,956 | 8,185 | 8,392 | 8,545 |
| Dunleith & Dubuque Bridge Company | | | | | | | | | | |
| Great Northern | | | | | | 4,891 | 5,528 | 5,513 | 6,390 | 7,385 |
| Iowa Central | 4,230 | 4,738 | 4,964 | 4,582 | 4,977 | 5,540 | 5,823 | | | |
| Iowa & Great Northern | | | 5,821 | 6,252 | 4,209 | | | | | |
| Iowa Transfer | | 5,149 | 22,210 | 14,745 | 17,548 | 28,570 | 40,478 | | 59,833 | 72,238 |
| Iowa & Omaha Short Line | | | | | | | | | 799 | |
| Iowa & Southwestern | | | | | | | | | 1,214 | 1,332 |
| Manchester & Oneida | 2,302 | 2,372 | 2,586 | 2,694 | 2,830 | 3,170 | 3,016 | 3,066 | 2,936 | 2,690 |
| Minneapolis & St. Louis | 3,027 | 3,534 | 3,518 | 3,051 | 3,310 | 3,696 | 3,768 | 5,125 | 5,736 | 5,997 |
| Muscatine North & South | 2,144 | 2,090 | 2,250 | 2,424 | 2,362 | 2,317 | 2,015 | 2,327 | 2,737 | 2,674 |
| Newton & Northwestern | 1,202 | 1,701 | 1,404 | 1,200 | | | | | | |
| Omaha Bridge & Terminal | 6,970 | 7,233 | 53,646 | 53,620 | 55,292 | 57,420 | 28,954 | | | |
| St. Paul & Des Moines | | | | 2,737 | 4,206 | | | | | |

| Table No. 54. Name of Road | 1905 | 1906 | 1907 | 1908 | 1909 | 1910 | 1911 | 1912 | 1913 | 1914 |
|---|---|---|---|---|---|---|---|---|---|---|
| Sioux City Terminal | | | 22,820 | 55,779 | 54,986 | 64,076 | 62,347 | 63,404 | 78,477 | 75,201 |
| Southern Iowa Traction Company | | | | | | 956 | 1,079 | 1,245 | | |
| Tabor & Northern | 2,308 | 2,404 | 2,723 | 2,517 | 2,899 | 2,721 | 2,921 | 2,586 | 2,709 | 2,540 |
| Union Pacific | 105,645 | 110,488 | 76,260 | | | 41,827 | 39,995 | 42,978 | 45,689 | 55,442 |
| Union Terminal | 52,087 | 53,429 | 61,656 | 61,726 | 87,840 | | | | | |
| Wabash | 4,220 | 5,637 | 5,533 | 5,238 | 5,823 | 6,357 | 6,236 | 6,590 | 7,040 | 6,925 |
| Willmar & Sioux Falls | 5,411 | 5,302 | | | | | | | | |

## TABLE NO. 55—RAILROAD ASSESSMENT.

### Assessed Taxable Value per mile of all Steam Railroads as made by the State, 1906-1915.

| Name of Road | 1906 | 1907 | 1908 | 1909 | 1910 | 1911 | 1912 | 1913 | 1914 | 1915 |
|---|---|---|---|---|---|---|---|---|---|---|
| Average for State | $ 6,343 | $ 6,447 | $ 6,425 | $ 6,445 | $ 6,506 | $ 6,678 | $ 6,671 | $ 7,879 | $ 7,868 | $ 7,875 |
| Albia & Centerville | $ 3,000 | $ 3,000 | $ 3,000 | $ 3,000 | $ 2,250 | | | | | |
| Ames & College | 3,500 | 3,500 | | | | | | | | |
| Atchison, Topeka & Santa Fe | 14,000 | 14,500 | 15,000 | 15,000 | 17,500 | $ 20,000 | $ 20,000 | $ 25,163 | $ 25,500 | $ 26,000 |
| Atlantic Northern & Southern | | | 2,000 | 2,000 | 2,250 | 2,250 | 2,250 | 2,250 | | |
| Atlantic Northern | | | | | | | | | 2,000 | 2,000 |
| Atlantic Southern | | | | | | | | | 2,000 | 2,000 |
| Centerville, Albia & Southern | | | | | | | | | 2,250 | 2,250 |
| Chicago, Anamosa & Northern | 3,000 | 3,000 | 3,000 | 3,000 | 2,500 | 2,500 | 2,500 | 2,500 | 2,500 | 2,500 |
| Chicago, Burlington & Quincy | 6,860 | 6,978 | 6,979 | 6,979 | 6,981 | 7,217 | 7,220 | 8,040 | 8,500 | 8,500 |
| Chicago Great Western | 5,823 | 5,874 | 5,874 | 5,874 | 5,794 | 6,068 | 6,068 | 7,946 | 7,500 | 7,500 |
| Chicago, Milwaukee & St. Paul | 6,443 | 6,547 | 6,547 | 6,547 | 6,559 | 6,710 | 6,710 | 7,708 | 8,150 | 8,150 |
| Chicago & North-Western | 7,913 | 8,025 | 8,025 | 8,025 | 8,025 | 8,308 | 8,322 | 10,662 | 9,700 | 9,700 |
| Chicago, Rock Island & Pacific | 6,107 | 6,191 | 6,210 | 6,210 | 6,210 | 6,316 | 6,316 | 7,340 | 7,750 | 7,750 |
| Chicago, St. Paul, Minneapolis & Omaha | 11,966 | 12,277 | 12,277 | 12,277 | 12,277 | 12,277 | 12,039 | 13,970 | 13,970 | 13,970 |
| Colfax Northern | 3,500 | 3,500 | 3,500 | 3,500 | 3,500 | 3,500 | 3,500 | 2,250 | 2,000 | 2,000 |
| Crooked Creek | 3,000 | 3,000 | 3,000 | 3,000 | 3,000 | 3,000 | 3,000 | | 2,000 | 2,000 |
| Davenport, Rock Island & Northwestern | 7,000 | 7,000 | 7,000 | 7,000 | 7,500 | 7,500 | 7,500 | 6,540 | 6,540 | 6,540 |
| Des Moines, Iowa Falls & Northern | 3,000 | 3,000 | 4,000 | | | | | | | |
| Des Moines Terminal | | 8,071 | 9,000 | 10,000 | 10,000 | 10,000 | 10,000 | 11,000 | 11,000 | 11,000 |
| Des Moines Union | 75,000 | 100,000 | 105,000 | 105,000 | 105,000 | 105,000 | 105,000 | 105,056 | 105,000 | 105,000 |
| Des Moines Western | 5,000 | 5,000 | 5,000 | 5,000 | 5,000 | 5,000 | 15,000 | 15,000 | 15,000 | 15,000 |

| | | | | | | | | | | |
|---|---|---|---|---|---|---|---|---|---|---|
| Des Moines & Ft. Dodge | 3,955 | 3,955 | | | | | | | | |
| Dubuque & Sioux City | 5,787 | 5,869 | 5,869 | 5,869 | 6,192 | 6,192 | 6,192 | 7,637 | 7,350 | 7,350 |
| Dunleith & Dubuque Bridge Company | | | | | | | | 7,637 | 7,600 | 7,600 |
| Great Northern | | | | | | 6,490 | 6,490 | 6,490 | 6,490 | 6,490 |
| Iowa Central | 4,163 | 4,226 | 4,226 | 4,225 | 4,224 | 4,226 | 4,226 | | | |
| Iowa Northern | | | | | | | | 2,250 | 2,000 | 2,000 |
| Iowa & Omaha Short Line | | | | | | | | 2,250 | 2,000 | 2,000 |
| Iowa & Southwestern | | | | | | | | 2,250 | 2,250 | 2,250 |
| Iowa Great Northern | | | 5,260 | 5,260 | 5,260 | | | | | |
| Iowa Transfer | | 20,162 | 23,810 | 23,810 | 23,810 | 23,810 | 30,000 | 30,000 | 30,000 | 30,000 |
| Manchester & Oneida | 3,000 | 2,500 | 2,500 | 2,500 | 2,500 | 2,500 | 2,500 | 2,500 | 2,500 | 2,500 |
| Minneapolis & St. Louis | 3,806 | 3,806 | 3,806 | 3,806 | 3,645 | 3,645 | 3,645 | 4,614 | 4,600 | 4,600 |
| Muscatine North & South | 2,500 | 2,500 | 2,500 | 2,500 | 2,500 | 2,500 | 2,500 | 2,500 | 2,100 | 2,000 |
| Newton & Northwestern | 3,000 | 3,200 | 3,075 | 2,337 | | | | | | |
| Omaha Bridge & Terminal | 7,000 | 7,000 | 7,000 | 10,000 | 10,000 | 10,000 | 10,000 | 14,014 | 14,000 | 14,000 |
| Sioux City Bridge Company | 5,000 | 5,000 | 5,000 | 5,000 | 5,000 | 5,000 | 5,000 | 5,000 | 5,000 | 5,000 |
| Sioux City Terminal | | | 6,000 | 6,000 | 6,000 | 6,000 | 7,500 | 10,000 | 9,000 | 9,000 |
| Sioux City Stock Yards Line | 5,000 | 5,000 | | | | | | | | |
| Southern Iowa Traction Company | | | | | | | 2,250 | 2,250 | | |
| St. Paul & Des Moines | | | 2,000 | 4,000 | 4,000 | | | | | |
| Tabor & Northern | 3,000 | 3,000 | 3,000 | 3,000 | 3,000 | 3,000 | 3,000 | 3,000 | 3,000 | 2,500 |
| Union Pacific | 72,672 | 72,672 | 72,672 | 72,672 | 72,672 | 72,672 | 72,672 | 73,010 | 72,672 | 72,672 |
| Union Terminal | 78,125 | 78,125 | 78,125 | 78,125 | 80,000 | | | | | |
| Wabash | 4,370 | 4,832 | 4,832 | 4,832 | 4,832 | 4,832 | 4,832 | 4,860 | 4,832 | 5,000 |
| Willmar & Sioux Falls | 5,260 | 5,260 | | | | | | | | |

# TABLE NO. 56—RAILROAD STATISTICS.

## Aggregate Assessment, Gross and Net Earnings and Taxes Paid by Steam Railroads.

| Date Reported | Miles of road | Assessed Value | | Gross Earnings | | Percentage of assessment to gross earnings | Net Earnings | | Per cent of assessment, net earnings | Taxes paid | Taxes per mile of road | Per cent of taxes on gross earnings | Per cent of taxes on net earnings |
|---|---|---|---|---|---|---|---|---|---|---|---|---|---|
| | | Total | Per mile | Total | Per mile | | Total | Per mile | | | | | |
| 1888 | 8,291 | $ 42,100,575 | $ 5,198 | $ 37,762,535 | $ 4,755 | 114 | $ 13,671,348 | $ 1,725 | 301 | $ 1,013,731.00 | 128 | .027 | .071 |
| 1889 | 8,298 | 43,271,008 | 5,214 | 36,365,664 | 4,390 | 119 | 9,515,947 | 1,147 | 454 | 1,194,657.00 | 144 | .030 | .083 |
| 1890 | 8,200 | 42,858,890 | 5,189 | 37,462,779 | 4,536 | 114 | 11,885,600 | 1,439 | 361 | 1,302,532.00 | 157 | .036 | .137 |
| 1891 | 8,377 | 44,558,606 | 5,319 | 37,689,553 | 4,522 | 118 | 10,986,373 | 1,312 | 405 | 1,245,344.00 | 151 | .033 | .105 |
| 1892 | 8,403 | 44,666,157 | 5,316 | 44,416,488 | 4,810 | 111 | 12,625,800 | 1,503 | 354 | 1,246,224.00 | 149 | .033 | .114 |
| 1893 | 8,478 | 44,869,784 | 5,292 | 44,284,053 | 5,223 | 101 | 12,736,553 | 1,502 | 352 | 1,322,532.00 | 157 | .033 | .104 |
| 1894 | 8,477 | 44,873,686 | 5,292 | 42,634,972 | 5,029 | 105 | 12,467,668 | 1,470 | 360 | 1,403,785.00 | 166 | .032 | .111 |
| 1895 | 8,481 | 44,376,542 | 5,232 | 35,874,444 | 4,230 | 124 | 10,365,390 | 1,222 | 428 | 1,355,625.00 | 160 | .032 | .109 |
| 1896 | 8,487 | 44,381,211 | 5,229 | 37,653,442 | 4,438 | 118 | 12,575,952 | 1,481 | 353 | 1,377,678.00 | 162 | .038 | .133 |
| 1897 | 8,481 | 44,373,916 | 5,232 | 39,622,290 | 4,671 | 112 | 12,420,593 | 1,465 | 357 | 1,382,564.00 | 163 | .037 | .110 |
| 1898 | 8,474 | 44,438,782 | 5,244 | 41,335,093 | 4,877 | 107 | 13,403,424 | 1,582 | 331 | 1,388,908.00 | 163 | .035 | .110 |
| 1899 | 8,518 | 44,550,129 | 5,230 | 46,202,903 | 5,424 | 96.4 | 15,582,068 | 1,823 | 287 | 1,404,651.00 | 166 | .034 | .105 |
| 1900 | 9,236 | 46,008,510 | 4,981 | 49,549,679 | 5,364 | 92.8 | 15,566,967 | 1,685 | 296 | 1,424,134.00 | 167 | .031 | .092 |
| 1901 | 9,336 | 47,071,258 | 5,042 | 52,354,817 | 5,607 | 89.9 | 15,094,072 | 1,616 | 312 | 1,509,370.00 | 163 | .030 | .097 |
| 1902 | 9,414 | 51,307,950 | 5,449 | 56,079,943 | 6,018 | 91.5 | 16,460,975 | 1,766 | 312 | 1,563,492.87 | 169 | .030 | .104 |
| 1903 | 9,725.81 | 56,541,513 | 5,814 | 56,466,305 | 5,955 | 100.1 | 17,134,102 | 1,807 | 329 | 1,623,496.46 | 174 | .029 | .099 |
| 1904 | 9,799.63 | 57,535,160 | 5,871 | 58,466,340 | 6,019 | 98.4 | 15,076,163 | 1,552 | 381 | 1,874,419.17 | 199 | .033 | .109 |
| 1905 | 9,799.22 | 58,190,189 | 5,937 | 57,396,848 | 5,857 | 101.4 | 15,345,574 | 1,566 | 379 | 2,141,863.83 | 220 | .036 | .142 |
| 1906 | 9,827.03 | 62,337,199 | 6,343 | 62,792,307 | 6,403 | 99.3 | 19,258,953 | 1,964 | 324 | 2,089,351.74 | 213 | .036 | .136 |
| 1907 | 9,824.22 | 63,334,120 | 6,447 | 69,791,348 | 7,114 | 90.6 | 21,890,793 | 2,231 | 289 | 2,211,682.18 | 225 | .035 | .115 |
| 1908 | 9,876.82 | 63,457,616 | 6,425 | 73,081,792 | 7,451 | 86.4 | 18,919,330 | 1,966 | 326 | 2,312,742.68 | 236 | .033 | .106 |
| 1909 | 9,878.73 | 63,663,895 | 6,445 | 67,767,032 | 6,870 | 93.8 | 17,939,211 | 1,819 | 354 | 2,412,724.79 | 244 | .036 | .134 |
| 1910 | 9,794.25 | 63,729,447 | 6,506 | 72,169,276 | 7,378 | 88.3 | 16,144,593 | 1,651 | 394 | 2,505,375.51 | 255 | .035 | .155 |
| 1911 | 9,858.23 | 65,824,482 | 6,678 | 78,444,295 | 7,959 | 83.9 | 15,028,007 | 1,526 | 438 | 2,627,509.25 | 267 | .033 | .175 |
| 1912 | 9,868.96 | 65,951,446 | 6,671 | 77,984,583 | 7,913 | 84.6 | 16,986,595 | 1,724 | 388 | 2,721,391.95 | 276 | .035 | .160 |
| 1913 | 9,946.18 | 78,599,293 | 7,879 | 81,697,971 | 8,325 | 95.8 | 17,282,849 | 1,761 | 455 | 2,852,488.00 | 287 | .035 | .165 |
| 1914 | 9,973.23 | 78,669,112 | 7,868 | 87,815,833 | 8,819 | 89.6 | 20,663,997 | 2,075 | 381 | 3,138,504.27 | 315 | .036 | .152 |
| 1915 | 9,998.45 | 78,880,376 | 7,875 | 89,950,216 | 8,999 | 87.7 | 23,092,491 | 2,310 | 342 | 3,596,436.26 | 360 | .040 | .156 |

# TABLE NO. 57—ELECTRIC RAILROAD MILEAGE.

## Mileage of each Electric Interurban Railroad as reported January 1, 1906-1915.

| Name of Road | 1906 | 1907 | 1908 | 1909 | 1910 | 1911 | 1912 | 1913 | 1914 | 1915 |
|---|---|---|---|---|---|---|---|---|---|---|
| Totals | *180.48* | *220.08* | *273.42* | *281.25* | *383.93* | *408.76* | *412.14* | *448.99* | *452.59* | *477.80* |
| *a* Southern Railway & Light Company | | | | 3.00 | 9.00 | 10.00 | 10.00 | 10.00 | 10.00 | 10.00 |
| *b* Boone Suburban Railway | 4.70 | 4.70 | 4.20 | 4.10 | 4.10 | 4.10 | 4.10 | | | |
| *d* Cedar Rapids & Iowa City Railway & Light Co. | 27.63 | 27.63 | 27.63 | 27.63 | 27.63 | 28.35 | 28.35 | | | |
| Cedar Rapids & Marion City Railway | 14.21 | 15.65 | 15.65 | 15.65 | 16.82 | 17.45 | 17.45 | 17.49 | 20.97 | 20.97 |
| Centerville Light & Traction Company | | | | | 7.84 | 7.84 | 7.84 | 7.84 | 7.84 | 7.84 |
| Charles City Western Railway | | | | | | 13.72 | 16.33 | 16.33 | 16.33 | 16.33 |
| Davenport & Muscatine Railway | | | | | | | | 25.27 | 25.27 | 25.27 |
| *c* Ft. Dodge, Des Moines & Southern Railway | | | 53.20 | 56.13 | 160.31 | 160.31 | 160.31 | 159.10 | 117.97 | 117.97 |
| Inter-Urban Railway | 23.87 | 64.58 | 64.57 | 64.57 | 64.16 | 64.18 | 64.18 | 64.18 | 64.18 | 64.18 |
| Iowa & Illinois Railway | 32.97 | 33.07 | 33.07 | 33.07 | 33.07 | 33.07 | 33.05 | 33.05 | 33.05 | 33.05 |
| *d* Iowa Railway & Light Company | | | | | | | | 31.22 | 46.38 | 54.48 |
| Mason City & Clear Lake Traction Company | 14.62 | 14.62 | 14.62 | 14.62 | 14.32 | 14.62 | 14.62 | 14.62 | 14.62 | 14.62 |
| Oskaloosa & Buxton Electric Railway | | 2.30 | 2.30 | 2.30 | 2.30 | 2.30 | 2.30 | 2.30 | 2.30 | 2.30 |
| *d* Tama & Toledo Electric Railway | 2.75 | 2.75 | 2.75 | 2.75 | 2.75 | 2.75 | 2.75 | | | |
| Waterloo, Cedar Falls & Northern | 54.73 | 54.73 | 54.43 | 57.43 | 41.33 | 50.07 | 50.86 | 67.59 | 87.63 | 110.79 |

*a* Known prior to 1914 as the Albia Interurban Railway.
*b* Boone Suburban ceased to be treated as an interurban, 1913.
*c* Ft. Dodge, Des Moines & Southern absorbed Ames College and Newt on & Northwestern, both steam railways.
*d* Iowa Railway & Light Company absorbed Cedar Rapids & Iowa City Railway & Light Co. and the Tama & Toledo Electric Co., 1913.

## TABLE NO. 58—ELECTRIC RAILROAD EARNINGS.

Gross Earnings per mile of Electric Interurban Railroads as reported, 1905-1914.

| Name of Road | 1905 | 1906 | 1907 | 1908 | 1909 | 1910 | 1911 | 1912 | 1913 | 1914 |
|---|---|---|---|---|---|---|---|---|---|---|
| Averages for State | $ 3,058 | $ 3,681 | $ 4,109 | $ 4,572 | $ 4,143 | $ 5,034 | $ 5,427 | $ 5,449 | $ 5,998 | $ 6,271 |
| Southern Iowa Ry. & Light Company | | | | $ 4,269 | $ 3,335 | $ 3,139 | $ 3,146 | $ 3,120 | $ 3,211 | $ 2,608 |
| Boone Suburban Railway | 1,394 | 1,487 | 1,749 | 1,619 | 1,420 | 1,715 | | | | |
| Cedar Rapids & Iowa City Railway & Light Co. | 3,077 | 3,655 | 3,957 | 4,249 | 5,335 | 5,568 | 5,718 | | | |
| Cedar Rapids & Marion City Railway | 9,724 | 10,227 | 10,920 | 11,823 | 12,355 | 13,120 | 14,293 | 15,431 | 14,756 | 15,109 |
| Centerville Light & Traction Company | | | | | 9,198 | 4,852 | 5,824 | 5,830 | 6,060 | 6,308 |
| Charles City Western Railway | | | | | | | 953 | 2,273 | 2,414 | 2,123 |
| Davenport & Muscatine Railway | | | | | | | | 513 | 3,672 | 4,037 |
| Ft. Dodge, Des Moines & Southern Railway | | | 7,147 | 5,267 | 2,812 | 4,229 | 5,157 | 5,507 | 6,561 | 7,831 |
| Inter-Urban Railway | 5,360 | 3,075 | 3,409 | 3,273 | 3,572 | 4,201 | 4,211 | 4,672 | 5,161 | 5,307 |
| Iowa & Illinois Railway | 2,383 | 3,391 | 4,121 | 4,188 | 4,377 | 4,920 | 4,869 | 5,681 | 6,387 | 6,001 |
| Iowa Railway & Light Company | | | | | | | | 6,247 | 4,818 | 5,502 |
| Mason City & Clear Lake Traction Company | 2,130 | 3,320 | 3,875 | 4,327 | 4,681 | 5,844 | 6,880 | 7,510 | 8,531 | 8,523 |
| Oskaloosa & Buxton Electric Railway | | 448 | 3,213 | 4,269 | 5,024 | 4,949 | 4,441 | 3,963 | 2,828 | 2,254 |
| Tama & Toledo Electric Railway | 4,203 | 4,567 | 5,006 | 5,486 | 5,499 | 5,802 | 5,774 | 5,691 | | |
| Waterloo, Cedar Falls & Northern | 2,779 | 3,107 | 3,196 | 4,013 | 5,817 | 5,373 | 6,187 | 5,469 | 5,627 | 5,190 |

## TABLE NO. 59—ELECTRIC RAILROAD ASSESSMENT.

### Assessed Taxable Value per mile of Electric Interurban Railroads, 1906-1915.

| Name of Road | 1906 | 1907 | 1908 | 1909 | 1910 | 1911 | 1912 | 1913 | 1914 | 1915 |
|---|---|---|---|---|---|---|---|---|---|---|
| Southern Iowa Ry. & Light Company | | | | $ 2,000 | $ 2,000 | $ 2,000 | $ 2,000 | $ 2,500 | $ 2,500 | $ 2,500 |
| Boone Suburban Railway | $ 1,000 | $ 1,250 | $ 1,250 | 1,250 | 1,250 | 1,250 | 2,000 | | | |
| Cedar Rapids & Iowa City Railway & Light Co. | 2,500 | 2,500 | 2,500 | 2,500 | 2,750 | 3,000 | 3,000 | | | |
| Cedar Rapids & Marion City Railway | 5,500 | 6,000 | 6,000 | 6,000 | 6,500 | 7,500 | 7,500 | 8,500 | 8,500 | 8,500 |
| Centerville Light & Traction Company | | | | | 2,200 | 2,500 | 2,500 | 3,000 | 3,000 | 3,000 |
| Charles City Western Railway | | | | | | 2,000 | 2,000 | 2,000 | 2,000 | 2,000 |
| Davenport & Muscatine Railway | | | | | | | | 3,000 | 3,000 | 3,000 |
| Ft. Dodge, Des Moines & Southern Railway | | | 2,056 | 2,050 | 2,000 | 2,000 | 2,487 | 2,483 | 3,000 | 3,000 |
| Inter-Urban Railway | 3,750 | 3,000 | 3,000 | 3,000 | 3,000 | 3,000 | 3,000 | 3,500 | 3,500 | 3,500 |
| Iowa & Illinois Railway | 2,000 | 2,000 | 2,500 | 2,500 | 2,500 | 2,750 | 2,750 | 3,700 | 3,700 | 3,700 |
| Iowa Railway & Light Company | | | | | | | | 3,700 | 3,700 | 3,700 |
| Mason City & Clear Lake Traction Company | 1,000 | 1,000 | 1,000 | 1,500 | 2,000 | 3,000 | 3,500 | 4,500 | 4,500 | 4,500 |
| Oskaloosa & Buxton Electric Railway | | 1,000 | 1,000 | 1,500 | 2,500 | 2,750 | 2,750 | 3,700 | 3,700 | 3,700 |
| Tama & Toledo Electric Railway | 2,000 | 2,500 | 2,500 | 2,500 | 2,500 | 2,500 | 2,500 | | | |
| Waterloo, Cedar Falls & Northern Railway | 2,500 | 3,000 | 3,000 | 3,600 | 3,600 | 3,750 | 3,750 | 4,500 | 4,500 | 4,500 |

## TABLE NO. 60—BANKS AND BANK BUSINESS.

Capital Stock and Amount Due Depositors in the several classes of Banks.

| Year | Savings Banks | | State Banks | | National Banks | | Private Banks | | Grand Total | |
|---|---|---|---|---|---|---|---|---|---|---|
| | Capital stock | Amount due depositors | Capital stock | Amount due depositors | Capital stock | Amount due depositors | Capital stock | Amount due depositors | Capital stock | Amount due depositors |
| 1904 | $12,173,500 | $ 88,947,288 | $10,155,800 | $ 42,524,061 | $17,040,000 | $ 61,808,800 | $ 1,183,700 | $ 5,283,594 | $40,553,000 | $ 198,563,743 |
| 1905 | 13,471,000 | 100,232,672 | 10,625,800 | 46,261,287 | 17,665,000 | 69,709,000 | 3,045,166 | 13,482,355 | 44,806,966 | 229,685,314 |
| 1906 | 14,914,000 | 116,488,372 | 10,785,800 | 53,121,375 | 18,705,000 | 81,780,000 | 2,698,019 | 14,312,911 | 47,102,819 | 265,702,658 |
| 1907 | 16,027,500 | 135,370,437 | 11,983,300 | 66,582,947 | 18,735,000 | 92,873,000 | 2,442,599 | 14,030,289 | 49,188,399 | 308,856,673 |
| 1908 | 16,561,000 | 132,748,558 | 12,133,300 | 65,178,746 | 20,330,000 | 94,473,000 | 2,259,573 | 13,104,709 | 51,283,873 | 305,505,013 |
| 1909 | 17,800,000 | 151,860,544 | 12,778,300 | 73,294,620 | 20,585,000 | 102,900,000 | 3,673,997 | 24,363,410 | 54,837,297 | 352,418,574 |
| 1910 | 18,910,500 | 168,279,873 | 13,568,300 | 78,641,329 | 20,991,000 | 107,462,000 | 1,698,700 | 10,898,065 | 55,168,500 | 365,281,267 |
| 1911 | 20,055,500 | 173,485,872 | 13,848,300 | 76,343,661 | 21,520,000 | 110,389,000 | 2,469,832 | 15,832,749 | 57,893,632 | 376,051,282 |
| 1912 | 21,324,000 | 193,697,040 | 14,658,300 | 85,064,465 | 22,280,000 | 125,011,000 | 2,300,250 | 8,891,974 | 60,562,550 | 412,664,479 |
| 1913 | 22,452,500 | 210,697,717 | 15,443,300 | 94,097,278 | 23,085,000 | 131,404,000 | 1,783,786 | 14,299,394 | 62,764,586 | 450,498,389 |
| 1914 | 23,870,500 | 217,038,521 | 16,048,300 | 97,090,974 | 23,460,000 | 134,539,000 | 2,157,783 | 17,019,895 | 65,536,583 | 465,688,390 |
| 1915 | 24,945,100 | 223,975,413 | 16,889,700 | 101,837,298 | 23,777,270 | 140,995,227 | 1,893,717 | 15,381,368 | 67,505,787 | 482,189,306 |

## TABLE NO. 61—NATIONAL BANKS.

Principal Items of Assets and Liabilities of National Banks, Amounts given in thousands.

| Date | Assets | | | | | Liabilities | | | | |
|---|---|---|---|---|---|---|---|---|---|---|
| | No. of banks | Loans, etc. | United States Bonds | Cash, etc. | Capital | Surplus | Profits | Circulation | Deposits | Total assets |
| 1904 | 269 | $ 70,150 | $ 10,969 | $ 5,685 | $ 17,053 | $ 4,301 | $ 2,515 | $ 10,907 | $ 61,207 | $ 117,190 |
| 1905 | 281 | 76,407 | 14,404 | 6,323 | 17,665 | 4,507 | 2,678 | 12,162 | 69,709 | 134,197 |
| 1906 | 297 | 90,846 | 16,082 | 7,123 | 18,705 | 5,432 | 2,286 | 13,366 | 81,780 | 156,614 |
| 1907 | 304 | 102,530 | 17,092 | 8,047 | 18,735 | 6,144 | 2,344 | 13,500 | 92,873 | 170,841 |
| 1908 | 319 | 103,010 | 18,164 | 9,430 | 20,330 | 6,594 | 2,576 | 14,957 | 94,473 | 177,062 |
| 1909 | 320 | 114,921 | 18,330 | 9,696 | 20,585 | 7,138 | 2,638 | 16,762 | 102,900 | 188,393 |
| 1910 | 326 | 119,834 | 18,219 | 10,007 | 20,991 | 7,649 | 2,825 | 16,941 | 107,462 | 194,261 |
| 1911 | 329 | 124,057 | 18,537 | 10,742 | 21,520 | 8,235 | 3,129 | 17,477 | 110,389 | 202,020 |
| 1912 | 338 | 138,381 | 19,449 | 12,691 | 22,280 | 6,979 | 3,449 | 18,197 | 125,011 | 230,919 |
| 1913 | 340 | 147,107 | 19,616 | 12,895 | 23,085 | 9,539 | 3,563 | 18,314 | 131,404 | 234,583 |
| 1914 | 343 | 154,737 | 19,578 | 11,860 | 23,460 | 9,900 | 4,116 | 18,382 | 134,539 | 232,614 |
| 1915 | 348 | 163,530 | 19,255 | 11,641 | 23,855 | 10,296 | 5,052 | 18,212 | 149,579 | 246,329 |

# TABLE NO. 62—SAVINGS BANKS.

## Assets and Liabilities of Banks organized as Savings Banks.

| Date of Reports | Assets. | | | | | | |
|---|---|---|---|---|---|---|---|
| | No. of banks | Bills receivable | Cash | Credits sight drafts | Overdrafts | Real and personal property | Total |
| 1905—May 29 | 429 | $ 94,280,744 | $ 3,413,405 | $ 17,547,998 | $ 865,627 | $ 2,781,527 | $ 118,889,301 |
| 1906—May 17 | 494 | 109,565,190 | 4,185,185 | 19,353,451 | 966,213 | 3,142,636 | 137,212,676 |
| 1907—April 19 | 541 | 127,431,824 | 4,444,154 | 21,907,832 | 1,235,802 | 3,393,386 | 158,412,998 |
| 1908—May 14 | 571 | 125,399,412 | 5,240,362 | 21,357,653 | 1,036,834 | 3,983,113 | 157,017,375 |
| 1909—May 18 | 620 | 143,664,996 | 5,373,463 | 23,674,673 | 1,196,183 | 4,433,537 | 178,342,853 |
| 1910—June 30 | 663 | 160,847,952 | 5,947,478 | 24,903,621 | 867,613 | 4,938,127 | 197,504,789 |
| 1911—May 29 | 693 | 166,573,581 | 6,021,896 | 26,693,566 | 987,645 | 5,252,938 | 205,529,626 |
| 1912—June 29 | 721 | 178,721,078 | 6,382,925 | 34,341,331 | 1,059,673 | 5,999,687 | 226,504,693 |
| 1913—June 28 | 759 | 200,071,094 | 6,835,025 | 32,452,836 | 1,230,701 | 6,780,815 | 247,370,470 |
| 1914—June 30 | 791 | 209,838,310 | 7,698,109 | 30,283,246 | 1,228,251 | 7,799,917 | 256,846,832 |
| 1915—July 6 | 831 | 215,559,224 | 8,072,650 | 32,539,992 | 932,336 | 8,290,599 | 265,394,851 |

| Date of Reports | Liabilities. | | | | | | |
|---|---|---|---|---|---|---|---|
| | No. of banks | Capital stock | Due depositors | Due banks and others | Surplus | Undivided profits | Total |
| 1905—May 29 | 429 | $ 13,471,000 | $ 100,232,672 | $ 157,925 | $ 2,494,973 | $ 2,532,731 | $ 118,889,301 |
| 1906—May 17 | 494 | 14,914,000 | 116,488,372 | 239,063 | 2,794,691 | 2,776,551 | 137,212,676 |
| 1907—April 19 | 541 | 16,027,500 | 135,370,437 | 316,882 | 3,220,042 | 3,478,137 | 158,412,998 |
| 1908—May 14 | 571 | 16,561,000 | 132,748,558 | 486,739 | 3,697,332 | 3,523,746 | 157,017,375 |
| 1909—May 18 | 620 | 17,800,000 | 151,860,544 | 757,317 | 4,291,759 | 3,633,232 | 178,342,853 |
| 1910—June 30 | 663 | 18,910,500 | 168,279,875 | 1,439,244 | 5,146,800 | 3,728,371 | 197,504,789 |
| 1911—May 29 | 693 | 20,058,500 | 173,485,872 | 1,631,350 | 5,559,151 | 4,799,753 | 205,529,626 |
| 1912—June 29 | 721 | 21,324,000 | 193,697,040 | 524,329 | 6,295,914 | 4,663,410 | 226,504,693 |
| 1913—June 28 | 759 | 22,452,500 | 210,697,717 | 1,685,375 | 6,620,190 | 5,914,688 | 247,370,470 |
| 1914—June 30 | 791 | 23,870,500 | 217,038,521 | 2,912,523 | 7,169,357 | 5,855,931 | 256,846,832 |
| 1915—July 6 | 831 | 24,945,100 | 223,975,418 | 2,920,577 | 7,878,191 | 5,675,570 | 265,394,851 |

# TABLE NO. 63—STATE BANKS.

## Assets and Liabilities of State Banks and Loan and Trust Companies.

| Date of Reports | Assets. | | | | | | | | |
|---|---|---|---|---|---|---|---|---|---|
| | No. of banks | L. & T. Co's | Total | Bills receivable | Cash | Credits sight drafts | Overdrafts | Real and personal property | Total |
| 1905—May 29 | 248 | ------ | 248 | $ 45,027,612 | $ 2,294,863 | $ 9,986,997 | $ 864,641 | $ 2,616,455 | $ 60,790,568 |
| 1906—May 17 | 251 | ------ | 251 | 50,477,866 | 2,440,996 | 11,344,624 | 958,163 | 2,711,667 | 67,933,315 |
| 1907—April 19 | 259 | 12 | 271 | 54,983,630 | 2,640,189 | 13,531,296 | 1,050,313 | 2,712,779 | 74,918,208 |
| 1908—May 14 | 261 | 13 | 274 | 55,759,061 | 2,820,147 | 11,214,359 | 957,203 | 2,786,725 | 73,537,497 |
| 1909—May 18 | 263 | 15 | 278 | 70,807,405 | 2,982,337 | 13,212,605 | 818,612 | 3,566,711 | 91,387,671 |
| 1910—June 30 | 272 | 16 | 288 | 79,119,321 | 3,066,133 | 12,831,442 | 670,566 | 3,481,235 | 99,168,698 |
| 1911—May 29 | 277 | 14 | 291 | 80,575,906 | 3,040,543 | 13,027,278 | 719,171 | 3,700,363 | 101,151,260 |
| 1912—June 29 | 281 | 14 | 295 | 85,171,993 | 3,149,065 | 17,252,807 | 737,504 | 3,926,625 | 110,237,994 |
| 1913—June 28 | 294 | 15 | 309 | 96,852,431 | 3,388,779 | 16,158,493 | 830,443 | 4,219,177 | 121,449,322 |
| 1914—June 30 | 204 | 19 | 223 | 103,698,063 | 3,731,042 | 14,278,454 | 798,036 | 4,431,646 | 126,937,241 |
| 1915—July 6 | 219 | 21 | 240 | 108,330,778 | 3,847,645 | 15,607,687 | 618,927 | 4,703,733 | 133,108,769 |

| Date of Reports | Liabilities. | | | | | | |
|---|---|---|---|---|---|---|---|
| | No. of banks | Capital stock | Due depositors | Due banks and others | Surplus | Undivided profits | Total |
| 1905—May 29 | 248 | $ 10,625,800 | $ 46,261,288 | $ 284,979 | $ 1,758,819 | $ 1,859,683 | $ 60,790,568 |
| 1906—May 17 | 251 | 10,785,800 | 53,121,375 | 197,818 | 1,878,159 | 1,950,163 | 67,933,315 |
| 1907—April 19 | 259 | 10,548,300 | 60,835,710 | 142,118 | 1,772,876 | 1,619,204 | 74,918,208 |
| 1908—May 14 | 261 | 10,563,300 | 58,928,110 | 289,056 | 1,916,424 | 1,840,608 | 73,537,497 |
| 1909—May 18 | 263 | 12,778,300 | 73,294,620 | 484,545 | 2,105,836 | 2,724,369 | 91,387,671 |
| 1910—June 30 | 272 | 13,568,300 | 78,641,329 | 1,824,340 | 2,224,573 | 2,910,155 | 99,168,698 |
| 1911—May 29 | 277 | 13,548,300 | 76,343,661 | 5,310,372 | 2,404,409 | 3,244,519 | 101,151,260 |
| 1912—June 29 | 281 | 14,658,300 | 85,064,465 | 4,714,875 | 2,568,597 | 3,231,757 | 110,237,994 |
| 1913—June 28 | 294 | 15,443,300 | 94,097,278 | 5,501,840 | 2,810,893 | 3,596,010 | 121,449,322 |
| 1914—June 30 | 304 | 16,048,300 | 97,090,974 | 6,836,032 | 3,193,190 | 3,768,745 | 126,937,241 |
| 1915—July 6 | 319 | 16,889,700 | 101,837,298 | 6,849,212 | 4,180,690 | 3,351,869 | 133,108,769 |

# TABLE NO. 64—PRIVATE BANKS.

## Assets and Liabilities of Private Banks and Banking Firms as Reported.

### ASSETS OF PRIVATE BANKS AS REPORTED TO THE COMPTROLLER.

| Years | Assets | | | | | | | | | | | |
|---|---|---|---|---|---|---|---|---|---|---|---|---|
| | No. of banks | Loans on real estate | Loans on collateral security other than real estate | Other loans and discounts | Overdrafts | U. S. bonds on hand | Other stocks and bonds | Due from banks and bankers | Real estate, furniture and fixtures | Checks and other cash items | Cash on hand | All other resources |
| 1904 | 118 | $ 827,285 | $ 778,117 | $ 3,677,151 | $ 104,650 | ---------- | $ 46,403 | $ 904,464 | $ 337,789 | $ 29,755 | $ 236,779 | $ 20,060 |
| 1905 | 139 | 2,640,193 | 1,707,475 | 7,727,779 | 300,937 | $ 7,620 | 122,571 | 3,433,174 | 1,064,031 | 58,221 | 483,305 | 290,245 |
| 1906 | 127 | 2,486,825 | 1,242,478 | 9,528,633 | 345,592 | 34,880 | 58,716 | 3,463,440 | 949,095 | 84,605 | 522,017 | 254,048 |
| 1907 | 104 | 2,855,340 | 938,988 | 8,881,522 | 268,903 | 100 | 61,115 | 3,031,720 | 1,149,874 | 65,063 | 498,254 | 155,459 |
| 1908 | 111 | 1,909,857 | 1,046,902 | 8,716,099 | 299,630 | 100 | 132,091 | 2,687,644 | 888,116 | 151,411 | 519,856 | 80,192 |
| 1909 | 178 | 3,873,516 | 1,389,131 | 8,003,326 | 758,242 | 23,000 | 406,508 | 4,717,341 | 1,979,222 | 80,210 | 933,199 | 94,474 |
| 1910 | 83 | *a* | *a* | 10,503,354 | ---------- | ---------- | 233,065 | 1,711,190 | 652,628 | 30,835 | 422,070 | 90,192 |
| 1911 | 114 | 3,933,758 | 1,151,449 | 9,658,055 | 307,882 | 25,000 | 249,362 | 2,505,461 | 1,239,782 | 73,083 | 549,908 | 180,200 |
| 1912 | 107 | 4,707,849 | 1,876,030 | 7,279,953 | 320,100 | 25,000 | 254,643 | 3,214,574 | 1,204,640 | 52,376 | 563,849 | 56,093 |
| 1913 | 84 | 3,890,328 | 1,279,514 | 7,378,363 | 319,128 | 25,500 | 164,757 | 2,385,391 | 989,159 | 36,937 | 592,047 | 84,906 |
| 1914 | 103 | *a* | *a* | 15,470,062 | 412,369 | *b* | 183,354 | 2,570,820 | 943,405 | 62,118 | 561,527 | 125,188 |
| 1915 | 102 | *a* | *a* | 13,688,002 | 269,735 | 2,500 | 97,755 | 2,255,497 | 431,614 | 15,665 | 629,750 | 101,248 |

*a* Included in "other loans and discounts."
*b* Included in "other stocks and bonds."

LIABILITIES OF PRIVATE BANKS AS REPORTED TO THE COMPTROLLER.

| Years | Liabilities | | | | | | | | |
|---|---|---|---|---|---|---|---|---|---|
| | No. of banks | Capital stock | Surplus funds | Undivided profits | Unpaid dividends | Deposits | Due other banks, etc. | All other liabilities | Total liabilities |
| 1904 | ------ | $ 1,183,700 | $ 196,791 | $ 77,760 | $ 18,648 | $ 5,283,594 | $ 54,521 | $ 147,439 | $ 6,962,453 |
| 1905 | ------ | 3,045,166 | 791,816 | 244,751 | 9,474 | 13,482,355 | 94,153 | 168,336 | 17,836,051 |
| 1906 | ------ | 2,698,019 | 669,981 | 392,617 | 17,913 | 14,312,911 | 85,229 | 793,659 | 18,970,329 |
| 1907 | ------ | 2,442,599 | 734,995 | 262,416 | 23,457 | 14,030,289 | 50,770 | 361,810 | 17,906,338 |
| 1908 | ------ | 2,259,573 | 497,325 | 316,482 | 4,136 | 13,104,709 | 126,382 | 123,291 | 16,431,898 |
| 1909 | ------ | 3,673,997 | 861,323 | 851,670 | 15,836 | 24,363,410 | 154,538 | 451,474 | 30,373,249 |
| 1910 | ------ | 1,698,700 | 381,431 | 308,960 | 4,993 | 10,898,065 | 14,352 | 337,330 | 13,643,834 |
| 1911 | ------ | 2,469,832 | 720,007 | 459,932 | 75,439 | 15,832,749 | 73,283 | 242,698 | 19,873,940 |
| 1912 | ------ | 2,300,250 | 575,607 | 391,973 | 3,067 | 8,891,974 | 41,909 | 156,043 | 19,560,108 |
| 1913 | ------ | 1,783,786 | 560,887 | 273,159 | 2,674 | 14,299,394 | 76,297 | 149,834 | 17,146,030 |
| 1914 | ------ | 2,157,783 | 553,098 | 296,069 | 2,125 | 17,019,895 | 39,873 | 459,999 | 20,528,842 |
| 1915 | ------ | 1,893,717 | 333,933 | 438,582 | 17,531 | 15,381,368 | 45,826 | 59,711 | 18,170,668 |

# TABLE NO. 65—LIFE INSURANCE.

## Life Insurance Business done in Iowa by the several classes of Companies.

| Year | Losses Incurred During the Year. | | | | | Premiums and Assessments Collected During the Year. | | | | |
|---|---|---|---|---|---|---|---|---|---|---|
| | Home companies | Non Iowa companies | Assessment associations | Fraternals | Total | Home companies | Non Iowa companies | Assessment associations | Fraternals | Total |
| 1905 | $ 181,884 | $ 1,883,039 | $ 457,850 | $ 3,487,850 | $ 6,010,623 | $ 1,200,389 | $ 6,179,239 | $ 598,295 | $ 2,529,725 | $ 10,507,648 |
| 1906 | 150,182 | 1,705,067 | 448,043 | 2,684,426 | 4,987,718 | 1,223,030 | 6,052,606 | 589,988 | 2,781,700 | 10,626,324 |
| 1907 | 242,995 | 1,602,430 | 582,000 | 2,589,862 | 5,017,287 | 1,307,160 | 5,891,244 | 605,501 | 2,758,175 | 10,562,080 |
| 1908 | 248,809 | 1,751,246 | 675,196 | 2,622,923 | 5,298,174 | 1,458,524 | 5,967,552 | 693,906 | ---------- | 8,119,982 |
| 1909 | 325,564 | 1,791,216 | 635,500 | 3,270,832 | 6,023,112 | 1,682,978 | 6,062,993 | 610,758 | ---------- | 8,356,729 |
| 1910 | 344,319 | 1,839,607 | 635,500 | 2,556,210 | 5,375,636 | 1,684,819 | 6,332,110 | 737,262 | ---------- | 8,754,191 |
| 1911 | 845,341 | 1,865,518 | 312,500 | 4,279,427 | 7,302,786 | 2,476,837 | 6,550,547 | 350,775 | 3,471,512 | 12,849,671 |
| 1912 | 822,410 | 2,124,297 | 360,777 | 3,402,263 | 6,709,747 | 2,752,185 | 7,454,344 | 289,295 | 4,050,846 | 14,546,670 |
| 1913 | 838,574 | 2,655,827 | 516,000 | 3,072,536 | 7,082,937 | 3,200,071 | 8,174,769 | 417,807 | 3,139,860 | 14,932,507 |
| 1914 | 933,143 | 2,353,350 | 743,000 | 3,186,958 | 7,221,451 | 3,699,934 | 8,851,158 | 201,392 | 4,357,827 | 17,110,311 |

| Year | Policies and Certificates in Force January First. | | | | | Policies and Certificates Issued During the Year. | | | | |
|---|---|---|---|---|---|---|---|---|---|---|
| | Home companies | Non Iowa companies | Assessment associations | Fraternals | Total | Home companies | Non Iowa companies | Assessment associations | Fraternals | Total |
| 1905 | $ 34,642,128 | $ 181,394,150 | $ 66,695,000 | $ 324,263,295 | $ 606,994,573 | $ 9,606,504 | $41,072,690 | $ 7,844,750 | $31,704,550 | $ 90,228,494 |
| 1906 | 38,538,375 | 177,965,416 | 69,498,750 | 334,840,751 | 620,843,292 | 8,488,377 | 23,049,038 | 8,432,250 | 48,503,132 | 88,467,797 |
| 1907 | 41,553,641 | 176,148,749 | 81,189,800 | 354,765,943 | 653,658,133 | 9,275,045 | 19,027,888 | 11,897,587 | 45,339,025 | 85,539,545 |
| 1908 | 41,728,621 | 177,494,455 | 78,257,000 | 355,739,594 | 653,219,670 | 9,878,953 | 26,500,210 | 9,659,620 | 45,007,609 | 91,046,392 |
| 1909 | 49,629,006 | 183,615,004 | 80,100,500 | 346,125,279 | 659,469,789 | 11,064,444 | 25,728,606 | 9,504,500 | 52,372,666 | 98,760,216 |
| 1910 | 54,105,917 | 185,136,284 | 76,979,000 | 302,471,749 | 618,692,950 | 12,391,270 | 28,925,683 | 11,843,350 | 37,821,647 | 90,981,950 |
| 1911 | 123,049,381 | 194,111,036 | 27,040,500 | 265,116,108 | 609,317,025 | 21,821,438 | 32,396,877 | 5,563,000 | 30,684,620 | 90,465,935 |
| 1912 | 127,889,598 | 208,471,156 | 31,742,000 | 377,706,277 | 745,809,031 | 21,051,589 | 50,872,439 | 6,851,000 | 31,204,794 | 109,479,822 |
| 1913 | 135,942,025 | 237,424,676 | 36,225,000 | 260,850,482 | 670,442,183 | 26,244,513 | 48,703,421 | 6,201,500 | 31,957,585 | 113,107,019 |
| 1914 | 143,780,029 | 264,885,593 | 37,574,500 | 365,503,782 | 811,743,904 | 27,611,099 | 49,111,142 | 4,177,500 | 34,461,800 | 115,361,541 |

# TABLE NO. 66—FIRE AND OTHER INSURANCE.

## Business other than Life done in Iowa by the several classes of companies.

RISKS WRITTEN ON BUSINESS IN IOWA OTHER THAN LIFE.

| Year | Stock and Mutual Companies | | | Mutual Assessment Associations | | | Companies and Associations | | Grand Total |
|---|---|---|---|---|---|---|---|---|---|
| | Iowa | Non-Iowa | Total | State | County | Total | Tornado | Hail | |
| 1905 | $ 116,081,988 | $ 277,580,359 | $ 393,662,347 | $ 33,439,647 | $ 52,116,569 | $ 85,556,216 | $ 25,333,240 | $ 4,035,406 | $ 508,587,209 |
| 1906 | 129,024,033 | 282,064,474 | 411,088,507 | 32,069,815 | 56,038,167 | 88,107,982 | 26,475,015 | 5,172,823 | 530,844,327 |
| 1907 | 145,988,501 | 299,107,649 | 445,096,150 | 34,943,316 | 69,769,577 | 104,712,893 | 32,748,418 | 4,758,574 | 587,316,035 |
| 1908 | 159,000,772 | 316,984,768 | 475,985,541 | 39,638,179 | 68,338,710 | 107,976,889 | 36,854,224 | 7,518,231 | 628,334,885 |
| 1909 | 145,776,646 | 341,537,949 | 487,314,596 | 42,647,338 | 69,923,483 | 112,570,821 | 36,197,622 | 8,006,676 | 644,089,715 |
| 1910 | 191,794,990 | 348,957,344 | 540,752,335 | 47,261,034 | 79,845,257 | 127,106,291 | 36,018,289 | 10,745,800 | 714,622,715 |
| 1911 | 188,382,553 | 396,840,715 | 585,223,268 | 49,882,250 | 78,832,922 | 128,715,172 | 35,432,369 | 11,570,894 | 760,941,703 |
| 1912 | 191,491,737 | 443,109,170 | 634,600,907 | 51,977,661 | 87,904,965 | 139,882,626 | 39,212,103 | 11,770,585 | 825,466,221 |
| 1913 | 104,401,403 | 694,949,690 | 799,351,094 | 62,839,065 | 97,118,618 | 159,957,683 | 56,630,591 | 12,180,656 | 1,028,120,024 |
| 1914 | 97,990,919 | 728,522,157 | 826,513,077 | 73,037,871 | 94,230,770 | 167,268,641 | 49,182,320 | 20,311,490 | 1,063,275,528 |

PREMIUMS AND ASSESSMENTS RECEIVED ON BUSINESS IN IOWA OTHER THAN LIFE.

| Table No. 66. Year | Stock and Mutual Companies | | | Mutual Assessment Associations | | | Companies and Associations | | | Grand Total |
|---|---|---|---|---|---|---|---|---|---|---|
| | Iowa | Non-Iowa | Total | State | County | Total | Tornado | Hail | Others | |
| 1905 | $ 2,439,679 | $ 3,528,494 | $ 5,968,173 | $ 317,258 | $ 437,177 | $ 754,435 | $ 9 | $ 219,797 | $ 449,815 | $ 7,392,230 |
| 1906 | 2,547,175 | 3,541,921 | 6,089,096 | 345,471 | 422,201 | 767,673 | 107,116 | 216,271 | 677,462 | 7,857,619 |
| 1907 | 3,016,972 | 3,805,569 | 6,822,542 | 337,547 | 486,835 | 824,383 | ---------- | 287,208 | 778,742 | 8,712,876 |
| 1908 | 3,004,801 | 3,756,097 | 6,760,898 | 365,929 | 549,424 | 915,354 | ---------- | 352,651 | 796,792 | 8,795,696 |
| 1909 | 2,746,949 | 4,062,623 | 6,809,583 | 368,565 | 510,593 | 879,158 | 126,001 | 325,159 | 977,873 | 9,117,766 |
| 1910 | 3,406,871 | 4,062,259 | 7,469,130 | 488,496 | 582,363 | 1,070,859 | 58,251 | 418,261 | 1,121,552 | 10,138,055 |
| 1911 | 3,025,797 | 4,453,560 | 7,479,357 | 460,095 | 705,354 | 1,165,449 | 57,339 | 495,053 | 1,213,080 | 10,410,281 |
| 1912 | 2,852,141 | 4,856,155 | 7,708,296 | 511,554 | 676,877 | 1,188,431 | 62,480 | 457,335 | 1,371,451 | 10,787,995 |
| 1913 | 1,419,711 | 7,898,127 | 9,317,838 | 555,938 | 958,094 | 1,514,033 | 328,532 | 453,817 | 1,651,163 | 13,265,385 |
| 1914 | 1,237,816 | 7,326,952 | 8,564,768 | 650,215 | 827,606 | 1,477,821 | 191,943 | 691,571 | 2,607,458 | 13,533,564 |

LOSSES PAID ON BUSINESS IN IOWA OTHER THAN LIFE.

| | | | | | | | | | | |
|---|---|---|---|---|---|---|---|---|---|---|
| 1905 | $ 987,434 | $ 3,125,255 | $ 4,112,690 | $ 228,583 | $ 404,957 | $ 633,540 | $ 48,447 | $ 91,477 | $ 166,543 | $ 5,052,700 |
| 1906 | 808,525 | 1,308,486 | 2,117,011 | 225,397 | 411,904 | 637,302 | 9,649 | 59,520 | 257,649 | 3,081,133 |
| 1907 | 1,099,742 | 1,447,567 | 2,547,310 | 201,514 | 483,041 | 684,555 | 31,395 | 158,071 | 273,019 | 3,694,352 |
| 1908 | 1,101,657 | 1,601,474 | 2,703,132 | 260,082 | 490,023 | 750,105 | 59,092 | 168,788 | 313,858 | 3,994,977 |
| 1909 | 1,031,132 | 1,547,740 | 2,578,872 | 219,745 | 481,325 | 701,071 | 49,306 | 119,387 | 327,272 | 3,775,909 |
| 1910 | 1,287,974 | 1,898,084 | 3,186,058 | 210,467 | 543,489 | 753,957 | 4,397 | 116,315 | 468,551 | 4,529,279 |
| 1911 | 1,293,632 | 2,732,989 | 4,026,621 | 287,158 | 705,653 | 992,811 | 29,060 | 213,776 | 516,568 | 5,778,839 |
| 1912 | 1,364,190 | 2,734,856 | 4,099,046 | 223,901 | 616,533 | 840,435 | 16,677 | 150,264 | 633,533 | 5,739,958 |
| 1913 | 743,338 | 4,335,154 | 5,078,492 | 354,140 | 910,065 | 1,264,205 | 188,882 | 122,093 | 672,984 | 7,326,659 |
| 1914 | 678,266 | 4,275,855 | 4,954,122 | 357,765 | 826,812 | 1,184,577 | 156,702 | 334,540 | 963,008 | 7,592,951 |

The column of "others" includes casualty, fidelity, burglary, compensation, plate glass and other forms of insurance, in some of which no statement can be made as to the aggregate risk assumed.

# TABLE NO. 67—COAL.

## Production of Coal, Quantity in Tons, by Counties, 1905-1914.

| County | 1905 | 1906 | 1907 | 1908 | 1909 |
|---|---|---|---|---|---|
| Total | *6,740,901* | *7,266,224* | *7,574,322* | *7,149,517* | *7,757,762* |
| Adams | 12,759 | 11,724 | 14,343 | 17,492 | 13,194 |
| Appanoose | 875,248 | 1,101,595 | 1,123,409 | 1,159,181 | 1,236,009 |
| Boone | 292,659 | 233,110 | 208,150 | 237,498 | 275,711 |
| Dallas | 10,450 | ---------- | ---------- | 174,585 | ---------- |
| Davis | ---------- | ---------- | ---------- | 3,700 | ---------- |
| Greene | 20,058 | 19,816 | 16,289 | 12,931 | 9,700 |
| Guthrie | 15,413 | 12,063 | 13,840 | 13,184 | 6,730 |
| Jasper | 310,231 | 388,582 | 397,297 | 393,516 | 323,092 |
| Jefferson | 3,779 | ---------- | ---------- | ---------- | ---------- |
| Keokuk | 16,460 | 17,144 | 27,716 | 18,301 | 14,430 |
| Lucas | 147,093 | ---------- | ---------- | ---------- | ---------- |
| Mahaska | 718,941 | 602,487 | 757,778 | 809,233 | 925,438 |
| Marion | 315,866 | 372,750 | 346,999 | 294,587 | 329,353 |
| Monroe | 2,227,177 | 2,458,473 | 2,476,021 | 1,965,619 | 2,025,559 |
| Page | 14,013 | ---------- | ---------- | 11,364 | 16,184 |
| Polk | 1,205,317 | 1,369,506 | 1,460,203 | 1,618,895 | 1,788,129 |
| Scott | 6,722 | ---------- | ---------- | ---------- | ---------- |
| Taylor | 22,345 | 19,052 | 19,692 | 15,833 | 13,536 |
| Van Buren | 6,192 | 12,137 | 15,374 | 12,862 | 15,955 |
| Wapello | 288,360 | 243,256 | 258,651 | 184,652 | 261,520 |
| Warren | 5,876 | ---------- | ---------- | 6,720 | 16,201 |
| Wayne | 112,549 | 136,604 | 146,901 | 126,159 | 128,004 |
| Webster | 113,398 | 109,522 | 80,275 | 63,218 | 66,584 |
| *a* Other Counties | ---------- | 158,313 | 211,384 | 9,987 | 292,483 |

| County | 1910 | 1911 | 1912 | 1913 | 1914 |
|---|---|---|---|---|---|
| Total | *7,928,120* | *7,331,648* | *7,289,529* | *7,525,936* | *7,452,022* |
| Adams | 12,745 | 7,472 | 9,868 | 6,971 | 6,660 |
| Appanoose | 1,413,896 | 1,104,723 | 1,252,666 | 1,207,387 | 1,272,276 |
| Boone | 275,882 | 214,440 | 212,168 | 256,212 | 181,952 |
| Dallas | 255,085 | 385,588 | 436,206 | 574,186 | 466,697 |
| Davis | ---------- | ---------- | ---------- | ---------- | ---------- |
| Greene | 10,150 | 11,800 | 9,590 | 9,600 | ---------- |
| Guthrie | 17,324 | 10,390 | 5,870 | 4,492 | 3,925 |
| Jasper | 349,063 | 292,427 | 271,301 | 267,567 | 241,991 |
| Jefferson | ---------- | 5,129 | 4,248 | ---------- | ---------- |
| Keokuk | 13,141 | 12,512 | 14,290 | ---------- | ---------- |
| Lucas | ---------- | 13,337 | ---------- | 27,904 | ---------- |
| Mahaska | 848,199 | 777,189 | 578,843 | 355,737 | 272,868 |
| Marion | 215,281 | 171,329 | 182,068 | 298,552 | 311,188 |
| Monroe | 2,184,030 | 2,259,239 | 2,393,412 | 2,571,277 | 2,273,066 |
| Page | ---------- | 12,396 | ---------- | ---------- | ---------- |
| Polk | 1,778,264 | 1,582,010 | 1,486,053 | 1,601,015 | 1,706,779 |
| Scott | ---------- | ---------- | ---------- | ---------- | ---------- |
| Taylor | 9,749 | 9,950 | 5,120 | ---------- | ---------- |
| Van Buren | 10,284 | 8,656 | 9,154 | 14,381 | 6,672 |
| Wapello | 283,500 | 312,332 | 206,102 | 153,705 | 237,176 |
| Warren | ---------- | ---------- | ---------- | ---------- | ---------- |
| Wayne | 135,439 | 116,382 | 99,168 | 85,775 | 76,524 |
| Webster | 49,973 | 46,026 | 48,074 | 45,676 | 33,692 |
| *a* Other Counties | 66,115 | 28,321 | 65,828 | 45,499 | 359,561 |

(*a*) Counties with less than three producers and small mines.

## TABLE NO. 68—STONE.

Production of Stone, according to Kinds or Use, Value given, for the State.

| Year | Limestone | | | | | | Sandstone | Total |
|---|---|---|---|---|---|---|---|---|
| | Building | Curbing and flag | Rubble and riprap | Crushed stone | Burned lime | Other uses | | |
| 1905 | $ 171,041 | $ 171,161 | $ 80,747 | $ 174,070 | $ 76,704 | $ 6,043 | $ 7,743 | $ 533,509 |
| 1906 | 136,553 | 22,189 | 120,363 | 206,581 | 78,366 | 8,129 | 5,601 | 577,782 |
| 1907 | 143,655 | 28,438 | 118,378 | 446,983 | 84,011 | 4,041 | 3,542 | 648,135 |
| 1908 | 87,846 | 12,239 | 119,709 | 266,302 | 79,400 | 1,942 | 2,337 | 569,775 |
| 1909 | 49,631 | 420 | 93,041 | 378,629 | 82,202 | 3,556 | 2,443 | 609,922 |
| 1910 | 85,834 | ---------- | 108,612 | 351,637 | 81,775 | 10,319 | 1,654 | 639,831 |
| 1911 | 39,350 | ---------- | 118,471 | 470,136 | 80,914 | 51,938 | 56,312 | 817,121 |
| 1912 | 54,809 | ---------- | 155,945 | 670,449 | 51,800 | 63,682 | 1,551 | 998,236 |
| 1913 | 41,421 | ---------- | 128,342 | 600,691 | 49,520 | 33,228 | ---------- | 853,202 |
| 1914 | 32,332 | ---------- | 96,482 | 393,256 | 56,000 | 15,292 | 1,319 | 594,681 |

## TABLE NO. 69.—STONE.

### Production of Stone, of all kinds, Value given, by Counties.

| Counties | 1905 | 1907 | 1908 | 1910 | 1911 | 1912 | 1913 | 1914 |
|---|---|---|---|---|---|---|---|---|
| Total | $533,499 | $648,135 | $569,775 | $639,831 | $817,121 | $998,236 | $853,202 | $619,519 |
| Allamakee | 4,567 | 4,371 | 242 | 1,915 | 5,572 | 24,277 | | |
| Benton | 431 | 355 | 491 | 6,235 | 12,316 | | | 16,733 |
| Black Hawk | 11,114 | 20,770 | 13,405 | | 10,898 | 11,389 | 11,529 | |
| Cerro Gordo | 17,610 | 19,075 | 30,775 | 41,279 | 50,598 | | | |
| Clarke | 2,400 | 1,138 | 1,845 | | | | | |
| Clayton | 12,747 | 11,625 | 9,804 | 1,879 | 1,964 | 3,255 | 13,382 | |
| Clinton | 2,251 | 3,847 | 1,870 | 880 | | | | |
| Decatur | 9,611 | 903 | | | | | | |
| Delaware | 1,473 | 479 | 120 | 238 | | | | |
| Des Moines | 34,500 | 24,942 | 18,798 | | | 10,562 | | |
| Dubuque | 28,029 | 33,212 | 39,017 | 44,324 | 70,951 | 73,333 | 86,992 | 59,806 |
| Fayette | 1,358 | 2,490 | 5,665 | 5,679 | 1,867 | | | |
| Floyd | 1,375 | 2,352 | 1,650 | 3,745 | | | 4,217 | |
| Hardin | 21,246 | 34,521 | 37,852 | 44,267 | 28,301 | | | |
| Howard | 571 | 1,555 | 578 | | 3,880 | | | |
| Humboldt | 384 | | 1,454 | | | | | |
| Jackson | 64,339 | 60,685 | 49,756 | | | | | |
| Jones | 92,919 | 72,408 | 53,707 | 63,741 | 40,343 | 91,205 | 105,230 | 80,908 |
| Keokuk | 1,071 | 895 | 623 | | | | | |
| Lee | 25,184 | 35,399 | 33,472 | 48,284 | 119,654 | 327,917 | 62,218 | 51,192 |
| Linn | 17,200 | 45,325 | 75,065 | 25,516 | 62,855 | 55,576 | 80,008 | |
| Louisa | 1,788 | 1,145 | 5,623 | 605 | | | | |
| Madison | 32,524 | 27,607 | 29,428 | 48,559 | 60,224 | 42,361 | 36,925 | |
| Marshall | 23,674 | | | | | | | |
| Mitchell | 1,195 | | | 990 | 658 | | 5,058 | |
| Scott | 58,805 | 146,093 | 88,450 | 134,061 | 121,080 | 123,823 | 171,040 | 117,893 |
| Van Buren | 1,159 | 563 | 492 | | | | | |
| Wapello | 24,651 | 24,950 | 18,150 | | 11,474 | 8,900 | | |
| Washington | 3,057 | 589 | 1,701 | | | | | |
| Single Producers | 36,266 | 70,841 | 50,242 | 167,734 | 214,486 | 220,638 | 277,503 | 292,987 |

Production by counties not given for 1906 and 1909. Total for 1906 was $577,782 and for 1909 $609,922.

# TABLE NO. 70—CLAY INDUSTRIES.

Clay Products, value in dollars, by Counties, for ten years.

| Years | 1905 | 1907 | 1908 | 1909 | 1910 | 1911 | 1912 | 1913 | 1914 |
|---|---|---|---|---|---|---|---|---|---|
| Total | $ 3,408,547 | $ 3,733,476 | $ 4,078,627 | $ 4,916,513 | $ 5,335,036 | $ 4,436,839 | $ 4,524,492 | $ 5,575,581 | $ 6,405,995 |
| Adair | $ 16,800 | $ 10,700 | $ 7,300 | | | | | | |
| Adams | 21,137 | 17,670 | 25,289 | | $ 49,558 | | | | |
| Appanoose | 17,800 | 21,974 | 28,648 | 31,003 | | | | | |
| Benton | 25,624 | 24,995 | 28,674 | 37,555 | 24,168 | $ 16,050 | $ 48,892 | $ 60,164 | |
| Boone | 72,141 | 115,632 | 53,475 | 82,861 | 72,250 | 81,294 | 67,096 | 91,924 | $ 93,873 |
| Buena Vista | 26,654 | 41,500 | 40,000 | 40,384 | 34,250 | 20,010 | 15,064 | 27,000 | |
| Butler | | 37,200 | | | | | | | |
| Calhoun | 30,000 | | 36,900 | | | | | | |
| Cass | 13,389 | 14,875 | 19,200 | 16,783 | | | | | |
| Cerro Gordo | 318,884 | 527,103 | 723,988 | 944,844 | 1,040,034 | 731,834 | 884,337 | 1,401,015 | 1,555,944 |
| Clay | | | | | | | 16,720 | | |
| Clayton | 7,500 | 4,714 | 5,272 | | 8,801 | | | | |
| Clinton | 20,260 | 15,620 | 15,450 | | 21,840 | 21,600 | | 13,900 | |
| Crawford | 13,300 | 10,440 | 6,520 | | | | 153,340 | | |
| Dallas | 157,663 | 188,414 | 178,488 | 188,327 | 218,027 | 180,994 | | 225,311 | |
| Decatur | 3,750 | 1,560 | | | | | | | |
| Delaware | 9,343 | 5,100 | 6,904 | | | 5,620 | 6,800 | 4,426 | |
| Des Moines | 24,232 | 36,770 | 11,484 | | | | | 50,500 | |
| Dubuque | 31,828 | 24,000 | 29,536 | 37,800 | 42,000 | 41,000 | 48,500 | | 42,000 |
| Fayette | 8,946 | 16,675 | | | | | | | |
| Fremont | 7,097 | 2,910 | 25,082 | 6,821 | 4,600 | | | | |
| Greene | 57,102 | 29,032 | 29,549 | | | | | | |
| Grundy | | 32,540 | | | | | | | |
| Guthrie | 9,451 | 31,336 | 20,218 | | 19,313 | 9,420 | 11,256 | | |
| Hamilton | 46,270 | 70,952 | 60,342 | | | | | | |
| Hancock | | 10,166 | 8,500 | | | | | | |
| Hardin | 61,600 | 70,341 | 59,520 | 58,604 | 54,080 | | | | |
| Harrison | 13,870 | 9,250 | 6,300 | | | | | | |
| Henry | 17,935 | 18,898 | | 44,320 | 38,510 | 23,920 | | | |
| Iowa | 37,040 | 32,100 | 37,230 | 37,563 | 40,960 | 19,600 | | | |
| Jackson | | | 4,750 | | | 17,305 | | | |
| Jasper | 24,700 | 33,640 | 29,470 | 27,590 | 25,107 | 17,553 | 34,305 | 27,156 | |
| Jefferson | 54,000 | 55,531 | 71,168 | 65,529 | 54,779 | 36,340 | | 25,774 | 25,440 |
| Johnson | 34,450 | 21,475 | 23,580 | 30,350 | 47,300 | 28,150 | 17,600 | 22,300 | |
| Jones | 14,157 | 11,777 | 13,211 | | | | | | |

| | | | | | | | | | |
|---|---|---|---|---|---|---|---|---|---|
| Keokuk | 55,003 | 61,124 | 72,804 | 70,746 | 69,804 | 30,202 | 32,819 | 120,218 | ---------- |
| Lee | 12,705 | 9,265 | 8,220 | 38,281 | 4,510 | ---------- | 7,250 | 12,528 | ---------- |
| Linn | 34,173 | 20,463 | 18,517 | 15,245 | 16,116 | 19,234 | 27,489 | 37,960 | ---------- |
| Louisa | 6,600 | 6,440 | 7,850 | ---------- | ---------- | ---------- | ---------- | ---------- | ---------- |
| Mahaska | 66,546 | 70,353 | 68,814 | 73,163 | 57,885 | 33,001 | 41,310 | ---------- | ---------- |
| Marion | 48,895 | 43,400 | 45,360 | 52,847 | 48,169 | 38,280 | 41,800 | 53,231 | ---------- |
| Marshall | 35,560 | 27,960 | 39,087 | 37,880 | 33,364 | 16,716 | 93,971 | 79,918 | 26,417 |
| Mills | 12,290 | 17,875 | 7,840 | 8,830 | 6,645 | 5,500 | 6,550 | 8,179 | ---------- |
| Montgomery | 38,739 | 19,377 | 5,780 | ---------- | ---------- | ---------- | ---------- | ---------- | ---------- |
| Muscatine | 30,715 | 30,711 | 23,635 | 15,230 | 10,894 | 7,537 | 8,191 | 10,505 | 13,195 |
| Page | 61,500 | 33,360 | 35,995 | 30,290 | 33,100 | ---------- | ---------- | ---------- | ---------- |
| Pocahontas | 113,950 | 58,000 | ---------- | ---------- | ---------- | ---------- | ---------- | ---------- | ---------- |
| Polk | 544,368 | 606,229 | 560,026 | 579,922 | 678,608 | 587,356 | 582,878 | 692,710 | 856,967 |
| Pottawattamie | 74,616 | 40,626 | 49,791 | 46,650 | 24,211 | 32,209 | 32,172 | 34,207 | 24,029 |
| Poweshiek | 21,295 | 15,716 | 44,020 | 46,472 | 52,225 | 25,498 | 29,004 | 37,145 | 40,356 |
| Ringgold | 6,398 | ---------- | ---------- | ---------- | ---------- | ---------- | ---------- | ---------- | ---------- |
| Scott | 50,622 | 38,720 | 26,871 | 38,146 | 28,148 | 32,230 | 44,071 | 58,511 | 46,013 |
| Sioux | 8,440 | ---------- | ---------- | ---------- | ---------- | ---------- | ---------- | ---------- | ---------- |
| Story | 20,550 | 31,769 | 37,860 | 32,525 | 47,275 | 34,262 | ---------- | ---------- | ---------- |
| Tama | 72,746 | 61,733 | 75,391 | 67,220 | 64,185 | 59,585 | 59,619 | 45,169 | 69,208 |
| Taylor | 7,397 | 8,024 | 9,207 | ---------- | ---------- | ---------- | ---------- | ---------- | ---------- |
| Union | 23,954 | 34,550 | 33,925 | ---------- | ---------- | ---------- | ---------- | ---------- | ---------- |
| Van Buren | 2,788 | 8,500 | 6,939 | 10,600 | 10,130 | ---------- | ---------- | ---------- | ---------- |
| Wapello | 74,899 | 53,152 | 76,434 | 82,085 | 93,101 | 43,187 | 44,607 | 50,984 | 64,691 |
| Warren | ---------- | 3,060 | 19,847 | 62,894 | ---------- | 69,210 | ---------- | ---------- | ---------- |
| Washington | 43,003 | 46,866 | 42,511 | 44,515 | 47,900 | 42,522 | 32,587 | 30,570 | 28,688 |
| Wayne | 7,183 | 3,600 | ---------- | ---------- | ---------- | ---------- | ---------- | ---------- | ---------- |
| Webster | 272,070 | 315,390 | 578,310 | 785,695 | 976,266 | 1,096,297 | 946,058 | 1,077,059 | ---------- |
| Woodbury | 309,658 | 285,249 | 224,623 | 328,639 | 369,010 | 300,886 | 309,466 | ---------- | ---------- |
| Wright | 46,460 | 43,146 | 98,800 | ---------- | ---------- | 31,400 | ---------- | ---------- | ---------- |
| Counties with less than three producers | 108,501 | 193,938 | 232,565 | 798,295 | 845,225 | 658,058 | 831,128 | 1,254,619 | 2,343,057 |
| Pottery | ---------- | ---------- | ---------- | ---------- | 17,535 | 36,319 | 30,141 | 20,698 | 32,750 |
| Clay sold | ---------- | ---------- | ---------- | ---------- | 5,153 | 3,965 | 2,166 | 1,900 | 4,250 |

Total for 1905 includes $877 raw clay sold.
Total for 1908 includes pottery and raw clay mined and sold.
Geological Survey could report no statistics for 1906, except that total for that year was $3,477,237.

## TABLE NO. 71—CLAY INDUSTRIES.

Clay and Clay Products, value in dollars, for the State, according to use.

| Year | Common brick | Face brick | Paving brick | Fire brick | Drain tile | Sewer pipe |
|---|---|---|---|---|---|---|
| 1905 | $ 1,367,742 | $ 63,137 | $ 130,003 | $ 869 | $ 1,531,376 | $ 90,000 |
| 1906 | 1,125,009 | 101,795 | 185,990 | 930 | 1,721,614 | 114,241 |
| 1907 | 1,085,383 | 96,316 | 223,193 | 795 | 2,011,793 | 103,369 |
| 1908 | 896,890 | 86,232 | 185,112 | ---------- | 2,522,363 | 211,044 |
| 1909 | 1,072,340 | 138,218 | 198,780 | 304,398 | 2,830,910 | 282,637 |
| 1910 | 1,088,266 | 109,911 | 223,273 | 94,366 | 3,457,455 | 313,430 |
| 1911 | 1,025,011 | 114,178 | 103,384 | ---------- | 2,468,962 | 284,817 |
| 1912 | 1,017,097 | 142,637 | 197,035 | ---------- | 2,293,084 | 291,672 |
| 1913 | 1,052,036 | 181,911 | 222,105 | ---------- | 2,798,816 | ---------- |
| 1914 | 1,067,746 | 148,394 | 211,905 | ---------- | 3,180,836 | ---------- |

CLAY AND CLAY PRODUCTS; VALUE CONTINUED.

| Year | Hollow blocks | Pottery | Miscellaneous | Clay | Total |
|---|---|---|---|---|---|
| 1905 | $ 134,418 | $ 68,659 | $ 21,466 | ---------- | $ 3,408,547 |
| 1906 | 162,664 | ---------- | 5,084 | ---------- | 3,477,327 |
| 1907 | 176,354 | 18,882 | 12,200 | ---------- | 3,733,476 |
| 1908 | 129,003 | 18,710 | 29,273 | ---------- | 4,078,627 |
| 1909 | ---------- | 51,990 | 19,423 | $ 17,817 | 4,916,513 |
| 1910 | ---------- | 17,535 | 25,647 | 5,152 | 5,335,036 |
| 1911 | 374,628 | 36,319 | 25,575 | 3,965 | 4,436,839 |
| 1912 | 535,254 | 30,141 | 15,406 | 2,166 | 4,524,492 |
| 1913 | ---------- | 20,698 | *1,298,115 | 1,900 | 5,575,581 |
| 1914 | ---------- | 32,750 | *1,760,114 | 4,250 | 6,405,995 |

*Including fancy brick, sewer pipe, fireproofing, etc.

## TABLE NO. 72—LEAD AND ZINC PRODUCTION.

| Year | Tons lead | Value | Tons zinc | Value | Total value |
|---|---|---|---|---|---|
| 1905 | ---------- | $ 1,500 | ---------- | ---------- | $ 1,500 |
| 1906 | 300 | 19,800 | ---------- | $ 6,500 | 26,300 |
| 1907 | 650 | 49,400 | 300 | 9,000 | 58,400 |
| 1908 | 63 | 3,614 | 475 | 23,183 | 26,799 |
| 1909 | 15 | 1,290 | 35 | 5,586 | 6,876 |
| 1910 | 25 | 1,760 | 245 | 10,368 | 12,128 |
| 1911 | ---------- | ---------- | ---------- | ---------- | 5,400 |
| 1912 | ---------- | ---------- | ---------- | ---------- | 5,670 |
| 1913 | ---------- | ---------- | ---------- | ---------- | 4,150 |

## TABLE NO. 73—GYPSUM INDUSTRIES.

### Gypsum and Gypsum Products, Amount in Tons, according to use.

| Year | Crude gypsum mined | Crude Gypsum Sold | | | | Sold Calcined | | Total sold |
|---|---|---|---|---|---|---|---|---|
| | | Cement mills | Plaster mills | As land plaster | Other sales | Plaster, stucco, etc. | Other purposes | |
| 1905 | ---------- | ---------- | ---------- | 2,723 | 4,867 | 123,818 | ---------- | 131,408 |
| 1906 | 286,857 | 8,390 | ---------- | 3,751 | 1,472 | 146,526 | ---------- | 160,139 |
| 1907 | 251,874 | 14,295 | 1,777 | 1,562 | 1,200 | 153,965 | 9,000 | 181,799 |
| 1908 | 240,270 | 18,960 | 856 | 1,128 | ---------- | 158,043 | ---------- | 178,987 |
| 1909 | 319,577 | 8,452 | ---------- | 9,676 | ---------- | 188,389 | ---------- | 206,517 |
| 1910 | 322,718 | 16,173 | ---------- | 6,159 | 14,359 | 229,342 | 1,590 | 267,623 |
| 1911 | 354,204 | 43,300 | ---------- | 11,032 | ---------- | 221,775 | 8,115 | 240,922 |
| 1912 | 411,186 | ---------- | ---------- | 42,443 | ---------- | 225,038 | 48,078 | 315,559 |
| 1913 | 456,031 | ---------- | ---------- | 8,757 | ---------- | 311,754 | 21,598 | 335,414 |
| 1914 | 480,404 | 52,984 | ---------- | 12,251 | ---------- | 314,432 | 20,633 | 400,250 |

VALUE OF SAME IN DOLLARS

| | | | | | | | | |
|---|---|---|---|---|---|---|---|---|
| 1905 | ---------- | ---------- | ---------- | $ 2,723 | $ 9.357 | $ 576,975 | ---------- | $ 589,055 |
| 1906 | $ 199,222 | $ 11,973 | ---------- | 6.922 | 3,441 | 551,162 | ---------- | 573,498 |
| 1907 | ---------- | 21,860 | $ 1,777 | 4,278 | 1,200 | 656,268 | 45,000 | 730,383 |
| 1908 | ---------- | 25,429 | 1,632 | 2,087 | ---------- | 535,540 | ---------- | 564,688 |
| 1909 | ---------- | 11,466 | ---------- | 14,633 | ---------- | 629,503 | ---------- | 655,602 |
| 1910 | ---------- | 21,224 | ---------- | 8,312 | 17,459 | 892,849 | 4,005 | 943,849 |
| 1911 | ---------- | ---------- | ---------- | 14,465 | ---------- | 837,641 | 19,646 | 871,752 |
| 1912 | ---------- | ---------- | ---------- | 40,824 | ---------- | 712,773 | 92,031 | 845,628 |
| 1913 | ---------- | 35,285 | ---------- | 10,266 | ---------- | 1,063,582 | 48,806 | 1,157,939 |
| 1914 | ---------- | 45,566 | ---------- | 14,920 | ---------- | 1,214,718 | 46,253 | 1,321,457 |

## TABLE NO. 74—SAND AND GRAVEL.

| Year | Moulding sand | Building sand | Engine sand | Other sand | Gravel | Total |
|---|---|---|---|---|---|---|
| 1906 | $ 5,152 | $ 45,148 | $ 2,100 | $ 6,263 | $ 15,707 | $ 74,880 |
| 1907 | 7,508 | 69,856 | 5,285 | 10,971 | 16,881 | 110,501 |
| 1908 | 5,054 | 205,121 | 5,811 | 14,914 | 55,544 | 286,444 |
| 1909 | 35,340 | 260,727 | 5,280 | 11,202 | 146,280 | 459,829 |
| 1910 | 9,900 | 302,486 | 7,033 | 9,524 | 135,920 | 464,863 |
| 1911 | 4,582 | 226,675 | 5,527 | 31,842 | 125,023 | 393,649 |
| 1912 | 3,572 | 328,882 | 4,556 | 68,543 | 157,856 | 563,409 |
| 1913 | 1,560 | 231,784 | 3,162 | 91,536 | 200,024 | 528,066 |
| 1914 | 2,365 | 272,445 | 3,250 | 72,988 | 205,820 | 556,868 |

## TABLE NO. 75—MINERAL WATER.

| Year | Gallons | Value |
|---|---|---|
| 1905 | 303,500 | $ 30,400 |
| 1906 | 277,500 | 23,700 |
| 1907 | 127,200 | 30,540 |
| 1908 | 483,500 | 55,350 |
| 1909 | 184,000 | 14,116 |
| 1910 | 253,100 | 27,175 |
| 1911 | 176,000 | 20,500 |
| 1912 | 84,300 | 11,325 |
| 1913 | 48,665 | 7,369 |
| 1914 | 303,827 | 30,179 |

# INDEX

**Figures in Parentheses Indicate Table Numbers**

---

## A


Page

Abandoned towns, in ten years ..... xxxiii
Acquisition of land; early historical data ..... xv, xvi
Acres: farm crops, grown in 1914, by counties (24-33) ..... 646–665
Owned or leased by operator, value, improvements, machinery, by counties (23) ..... 643–645
Advent Christian; church statistics for state and by counties (52) ..... 703–734
African Methodist Episcopal; church statistics, state, counties (52) ..... 703–734
Age and sex related to nativity; table of comparisons, 1905, 1915 ..... lvii–lix
Age classes; analysis and statistics ..... lx, lxi
Conjugal condition, by counties, according to sex and (8) ..... 491–511
Extent of education, by counties, according to sex and (12) ..... 523–551
Foreign born, years in United States, by counties, sex and (7) 468–490
Homes owned and incumbered, by counties, sex and (21) ..... 612–637
Kind of school attended, 1914, by counties, according to (10) 518, 519
Number and value of horses (36), cattle (37), swine (38), according to ..... 670–681
Persons engaged in classified, gainful occupations, by counties, according to sex and (13) ..... 552–573
Persons in schools and colleges, 1914, by counties and (9, 10) ..... 512–519
Persons literate or illiterate, by counties, sex and (11) ..... 520–522
Persons of general nativity, by counties, townships, cities and towns, according to sex and (1) ..... 2–417
Persons single, married, widowed or divorced, by counties, sex and (8) ..... 491–511
Population according to sex, color and general nativity, by counties and (2) ..... 418–433
School attendance, 1914, by counties, according to sex and (9) 512–517
Agricultural and miscellaneous tables (22-75) ..... 641–760
Agricultural products; general statistics and table ..... cxviii, cxix
Agricultural pursuits, by age classes and sex, 1905-1915; table ..... lxxv
Persons engaged in, by counties, according to sex (13) ..... 552–573
Agricultural statistics, general and special (22-39) ..... cxiv-cxix, 641–685
Agriculture and Mechanic Arts, State College of (46); tables ..... cviii; 696
Alabama, persons born in, by counties, according to sex (5) ..... 450–461
Alfalfa; acres, tons and value of, 1914, by counties (28) ..... 654, 655
Amana society; church statistics for state and by counties (52) ..... 703–734
American born persons; statistics showing state of birth and sex ..... liv, lv
Ames, State College at; finances (46) ..... 696
Analysis and comparisons; tables and other data and deductions ..... x–cxxxvi
Anamosa, reformatory; expenditures (49, 50); daily population (51) ..... 698–702
Apples grown in 1914, value of, by counties (34) ..... 666, 667
Appropriations and other revenue, State University (45); State College (46); State Teachers College (47) ..... 695–697
Arizona, persons born in, by counties, according to sex (5) ..... 450–461
Arkansas, persons born in, by counties, according to sex (5) ..... 450–461
Artillery service, survivors Civil War Veterans, enlisted from Iowa and other states; residence by counties (14) ..... 574–576
Asiatic countries other than named, persons born in, by counties, according to sex (6) ..... 462–467
Asses and mules; number and value of, by counties (36) ..... 670–673

Page
Assessed value per mile of steam and electric railroads (55, 59)....738, 739; 743
Assessment, aggregate, steam railroads, 1888-1915 (56)..... 740
Assessment and taxation of property, 1905, 1915, by counties (42).... 689, 690
Assessment associations, life insurance, 1905-1914 (65)..... 750
Assessment increase in ten years; property classification; table..... lxxxii
Assessment, money and credits, 1915, by counties (42)..... 689, 690
Of property for taxation; tables and other data.....lxxxi–lxxxiii
Of property of various classes for taxation, 1846-1915 (40).. 686, 687
Assets and liabilities, banks and loan and trust companies (61-64).... 745–749
Attendance at school; tables, etc. (9, 10, 44).....xli–xliii; 512–519; 694
Austria, persons born in, by counties, according to sex (6)..... 462–467
Automobile licenses as revenue for state fund, 1906-1915; table..... lxxxvi

B

Banks and bank business (60-64)..... 744–749
Banks and banking; tables and other statistics.....cxxxi–cxxxiii
Banks: National (61); Savings (62); State (63); private, and banking firms (64); assets and liabilities, 1904-1915..... 745–749
Baptist; church statistics for state and by counties (52)..... 703–734
Baptist (colored); church statistics for state and by counties (52).... 703–734
Barley, acres, bushels, value, 1914, by counties (25)..... 648, 649
Berries, 1914, value of, by counties (34)..... 666, 667
Births in Iowa, 1908-1914, table..... lxxiv
Blind, College for the; receipts and expenditures, 1912-1915 (48)..... 697
Board of Control of State Institutions; disbursements under (49, 50); daily population of inmates under (51)..... 698–702
Bohemian Reformed; church statistics for state and by counties (52) 703–734
Bohemia, persons born in, by counties, according to sex (6)..... 462–467
Boys' Industrial School, Eldora; expenditures (49); funds (50); population average (51)..... 698–702
Brethren in Christ; church statistics for state and by counties (52).. 703–734
Brick, value of product, 1905-1914 (71)..... 758
Bridge purposes, annual tax levies for (41)..... 688
Bridges and roads, distribution of public funds for, 1914, reported by counties (43)..... 691–693
Buckwheat, acres, bushels, value, 1914, by counties (26)..... 650, 651
Bulls, number and value of, by counties (37)..... 674–679
Bushels: farm crops (24-26, 30-33).....646–651; 658–665

C

California, persons born in, by counties, according to sex (5)..... 450–461
Calves, number and value of, by counties (37)..... 674–679
Canada, persons born in, by counties, according to sex (6)..... 462–467
Capital stock of banks, 1904-1915 (60)..... 744
Catholics; church statistics for state and by counties (52)..... 703–734
Cattle, number and value of, according to age classes, by counties (37) 674–679
Cavalry service, survivors Civil War Veterans, enlisted from Iowa and other states (14)..... 574–576
Cedar Falls, State Teachers College at; finances (47)..... 697
Cement industry; counties producing, 1911-1914, barrels and value..cxxv, cxxvi
Census comparisons, state and United States; changes in population; deductions..... xvi–xviii
Census, state and United States, at various enumerations, according to sex (3)..... 434–443
Center of population, at four periods; map..... 638
Center of population; density, land areas, etc., of counties..... xxi–xxiii
Certificate, census of Iowa, 1915, by Secretary of State..... ii

Page
Changes in population, cities and towns; per cent increase or decrease, 1885-1915 (16) ..... 593–598
Cities, for two 5-year periods, table ..... xxxiv–xxxvi
Counties, in ten years (19) ..... 608, 609
Urban and rural, for two five-year periods (20) ..... 610, 611
Changes in total population, general; comparison State and United States census ..... xvii, xviii
Characteristics of population, by counties, according to age, sex, color and general nativity of inhabitants and parents (2) ..... 418–433
Charitable institutions and schools, State; expenditures, 1906-1914 (49) 698
Chart: Cities of first class, relative growth and size, 1885-1915 ..... xxx
Chart: Population growth, 1870-1915 ..... xiv
Taxes, classified as to general use, 1905-1915 ..... xiv
Cherokee, Hospital for Insane and Inebriates, at; expenditures, 1906-1914 (49, 50); average daily population (51) ..... 698–702
Cherries, 1914, value of, by counties (34) ..... 666, 667
Children of Zion; church statistics, by counties (52) ..... 705–734
China, persons born in, by counties, according to sex (6) ..... 462–467
Chinese, Japanese and others, included with Indian population ..... 1
Christian (Christian Connection); church statistics (52) ..... 703–734
Christian Reformed; church statistics for state and by counties (52) .. 703–734
Christians, Disciples of Christ; church statistics (52) ..... 703–734
Christian Union; church statistics for state and by counties (52) .... 703–734
Churches; tables and general statistics ..... cxii, cxiii
Church of Christ, Scientist; statistics for state and by counties (52) .. 703–734
Church of God in Christ; statistics for state and by counties (52) .... 703–734
Church of God, Indp. (Colored); statistics by counties (52) ..... 705–734
Church of the Brethren—Dunkers; statistics: state; by counties (52) .. 703–734
Church statistics, by counties and denominations (52) ..... 703–734
Cities and towns, at three periods; proportion of population living in, by counties (18) ..... 606, 607
Changes in population 1885-1915 (16) ..... 593–598
Incorporated places of 1,000 inhabitants and over, according to sex, general nativity and color (17) ..... 599–605
Number in specified classes; tables of comparative population . xxvii–xxix
Cities, growth of the; table and other statistics ..... xxix–xxxi
Of first and second class; changes in population, 1885-1915 (16) 593–598
Of first class, relative growth and size, 1885-1915; chart .... xxx
Population according to general nativity, sex and age, by counties (1) ..... 2–417
Population, 1915 and other periods, by counties (15) ..... 577–592
City population changes; percentage increase and decrease .... xxxii, xxxiv–xxxvi
Civil War Veterans, number and per cent surviving, by age classes; table and comment ..... lxix
Civil War Veteran survivors, age of, by enlistment (Iowa or other states); table ..... lxviii, lxix
Comparison 1905, 1915, by class of service; table ..... lxviii
Enlisted from Iowa and other states; class of service (14) .... 574–576
Clarinda, Hospital for insane at: expenditures (49, 50); average daily population (51) ..... 698–702
Classes, general nativity, 1890-1915; table ..... xlv
Classes, number cities and towns in specified; tables of comparative population ..... xxvii–xxix
Classified gainful occupations, persons engaged in, by counties, according to sex (13) ..... 552–573
Clay and clay products; value 1905-1914, by counties (70, 71) ..... 756–758
Clay; development of industries; general statistics ..... cxxv
Climate, annual data on, general observations, 1891-1915; table ..... lxxiii
Clover hay, acres, tons and value, 1914, by counties (27) ..... 652, 653

Page
Clover seed, acres, bushels, value, 1914, by counties (30) ..... 658, 659
Coal, bituminous; general statistics, 1905-1914; tables.....cxxiii, cxxiv
Coal; production in tons, 1905-1914, by counties (67)..... 753
Collateral inheritance tax, 1906-1915; table..... lxxxvi
College for the Blind, Vinton; finances (48) expenditures (49, 50); average daily population (51)..... 697–702
College, Iowa State, Ames; statistics, 1906-1915 (46); table.....cviii; 696
College or school, years in, by counties, age classes and sex (12).... 523–551
Colleges and schools, attendance in, 1914, by counties, according to age classes (10) ..... 518, 519
Colleges in Iowa, private; table..... cvi
Colorado, persons born in, by counties, according to sex (5)..... 450–461
Colored persons, all nativities, by counties, according to sex and age (2) 418–433
All nativities, in incorporated places of 1,000 and over, according to sex (17)..... 599–605
At various enumerations, by counties (4)..... 444–449
Percentage of, by counties..... xlix
Proportion as to sex, by age classes; table..... lxi, lxii
Proportion in cities; table..... lii, liii
Sex and age classes; number, percentage 1905, 1915; table.. lviii, lix
Color classification, population, by counties, according to age, sex and general nativity (2)..... 418–433
Color, persons of whatever, according to general nativity, sex and age, by counties, townships, cities and towns (1)..... 2–417
Colts, number and value of, by counties (36)..... 670, 671
Companies, insurance statistics by (65, 66)..... 750–752
Companies, railroad statistics, by (53-59)..... 735–743
Component parts of population; census comparisons..... xvi
Congregationalist; church statistics for state and by counties (52).... 703–734
Congregation of God; church statistics by counties (52)..... 705–734
Congregations, number of, by counties and denominations (52)..... 703–734
Congressional Districts, population movement by; table..... xxv
Conjugal condition (8) .....lxvi, lxvii; 491–511
Connecticut, persons born in, by counties, according to sex (5)..... 450–461
Corn; acres, bushels, value, 1914, by counties (24)..... 646, 647
Corporation filing fees as revenue for state fund, 1906-1915; table.... lxxxvi
Council Bluffs, School for the Deaf at; expenditures (49, 50); average daily population (51)..... 698–702
Counties and population; land areas, density, center of population, etc. xxi–xxiii
Counties, greatest population increase and decrease; table..... xxiv, xxv
Of highest property valuation, 1905, 1915; table of comparison. lxxxii
Population of, according to general nativity, sex and age (1) 2–417
Producing clay; value of industries 1905-1914 (70)..... 756, 757
Producing coal, quantity in tons, 1905-1914 (67)..... 753
Producing stone, all kinds, value 1905-1914 (69)..... 755
Public funds and their use, as reported for 1914, by (43).... 691–693
Table showing percentage of colored persons, by..... xlix
Table showing percentage of white persons of general nativity, by xlix
Taxes in the; comparison 1905, 1915, six showing heaviest account .....lxxxiv, lxxxv
Total and urban population of, at three periods (18)..... 606, 607
Countries other than named, persons born in, by counties, according to sex (6) ..... 462–467
Country of birth, foreign born, by counties, according to sex (6).. .. 462–467
County area and density, table..... xxiii
County funds, payments out of; aggregate for 1914; table..... lxxxviii
County homes and farms, inmates cared for at; 1899-1914, report.... c, ci
County mutual assessment associations, 1905-1914 (66)..... 751, 752

Page
County population changes, for ten-year period (19) ..... 608, 609
For two 5-year periods (20) ..... 610, 611
County purposes, distribution of public funds for, 1914 (43) ..... 691–693
Cows; number and value, by counties (37) ..... 674–679

D

Dairy products, value of, 1914, by counties (35) ..... 668, 669
Davenport, Soldiers' Orphans' Home at; expenditures (49, 50); average daily population (51) ..... 698–702
Deaf, School for the, Council Bluffs; statistics (49, 50, 51) ..... 698–702
Deaths in Iowa, 1910-1915, by age classes; from specified causes....lxxiv, lxxv
Decrease of population, in counties, in ten years, percentage of, map.. viii
Per cent of, in cities and towns, 1885-1915 (16) ..... 593–598
Total, urban and rural, in ten years (19) ..... 608, 609
Decrease of urban and rural population of counties for two 5-year periods (20) ..... 610, 611
Delaware, persons born in, by counties, according to sex (5) ..... 450–461
Denmark, persons born in, by counties, according to sex (6) ..... 462–467
Denominations, church statistics reported by (52) ..... 703–734
Density, land areas, center of population, etc., of counties; maps..xxi–xxiii, xxvi
Depositors in banks, amount due, 1904-1915 (60) ..... 744
Development of general and special interests ..... xix–xxi
Disbursements of institutions under State Board of Control (49, 50).. 698–701
Disciples of Christ, Christian; church statistics (52) ..... 703–734
Distribution of population as to general nativity and color ..... xlvi–xlix
Distribution of public funds, 1914, as reported by counties (43) ..... 691–693
Divorced persons, by sex and age classes (8) .....lxvii; 491–511
Domestic and personal service, 1905-1915, by age and sex; table..... lxxv
Persons engaged in, by counties, according to sex (13) ..... 552–573
Dunkers—Church of the Brethren; statistics, state, by counties (52).. 703–734

E

Earnings, gross and net, steam railroads, 1888-1915 (56) ..... 740
Gross, per mile, of electric interurban railroads, reported 1905-1915, by companies (58) ..... 742
Gross, per mile, of steam railroads, reported by companies, 1905-1914 (54) ..... 737, 738
Educational facilities, for teachers and students; tables ..... cii–cix
Educational funds compared, 1906, 1915; specific and total; table.... lxxxix
Educational purposes, distribution of public funds for, 1914 (43).... 691–693
Educational statistics (9-12) ..... 512–551
Education, extent of, by counties, age classes and sex (12) ..... 523–551
Extent of; number attending school or college, by age classes and sex; table .....xxxviii–xl
Persons literate and illiterate; census reports by age classes and sex; table.....xxxvi–xxxviii
Eggs, quantity and value of, 1914, by counties (35) ..... 668, 669
Eldora, Boys' Industrial School at; expenditures (49, 50); average daily population (51) ..... 698–702
Electric interurban railroads; mileage (57); gross earnings per mile (58); taxable value per mile (59); by companies.....741, 742, 743
England, persons born in, by counties, according to sex (6) ..... 462–467
Enumeration of population, 1840-1915, by counties, according to sex (3); color (4).....434–443, 444–449
Enumeration of population, 1915, principal items of ..... xvi
Epileptics, hospital colony for, Woodward; expenditures, 1914 (49).. 698
Equipment for public business; tables, etc ..... xc–xciii
European countries other than named, persons born in, by counties, according to sex (6) ..... 462–467
Evangelical Association; church statistics, state, by counties (52).... 703–734

Page
Ewes, number and value of, by counties (39) ..... 682–685
Executive Council, consolidated tax levies, 1906-1915, computed by.... lxxxiii
Expansion in all things, Iowa; general and special statistics..... xix–xxi
Expansion of property values, 1846-1915; table estimating..... lxxxi
Expansion; population at various enumerations..... xvi–xviii
Expenditure of the public funds, tables, etc.....lxxxvii–xc
Expenditures, highways and bridges, 1906-1915; table..... lxxxix, xc
State Institutions under Board of Control (49, 50)..... 698–702
State wards, 1906-1914; table..... xcvi
Experiment Station at State College, national and state support for, 1906-1915 (46) ..... 696
Express business of state; table..... cxxx
Express property, valuation for taxation, 1846-1915 (40)..... 686, 687
Extent of education, by counties, according to age classes and sex (12) 523–551
School attendance, by age classes and sex; table.....xxxviii–xl

F

Fairs in Iowa, State, county and district; short courses and farmers' institutes; table of statistics, 1915..... cxiii, cxiv
Farm animals other than named, number and value of, by counties (36) 670–673
Farm comparisons, 1905, 1915; table..... cxv
Farm crops, 1904, 1914; table.....cxvi, cxviii, cxix
Farmers operating land owned only; owned and leased; leased for cash; for cash and share crops (22)..... 641, 642
Farm land statistics; number of farms, acres owned or leased, value of land, improvements and machinery, by counties (23)..... 643–645
Farm occupation and tenantry, 1905, 1915; table..... cxv
Farms, equipment and value, 1905, 1915; table..... cxv
Farms, persons operating owned or leased, by counties (22)..... 641, 642
Federal aid for state; statistics showing..... lxxxvii
Feeble-Minded Children, Institution for, Glenwood; statistics (49, 50, 51) 698–702
Female population, by counties, townships, cities, towns (1)..... 2–417
Female population; classification according to country of birth, by counties (6) ..... 462–467
Finances, public schools, statistics of, 1847-1915 (44)..... 694
State College, 1906-1915 (46)..... 696
State Teachers College, 1906-1914 (47)..... 697
State University, 1906-1915 (45)..... 695
Fire and other insurance (than life); Iowa business, by the several classes of companies, 1905-1914 (66)..... 751, 752
First class cities; chart showing relative growth, 1885-1915..... xxx
Flax seed, acres, bushels, value, 1914, by counties (30)..... 658, 659
Florida, persons born in, by counties, according to sex (5)..... 450–461
Forage; acres, tons, value, 1914, by counties (29)..... 656, 657
Foreign and native born persons, according to sex and color; table.. xliii–xlv
Foreign born persons, according to country of birth and sex (6)..... 462–467
By counties; map showing percentage..... xliv
By counties, townships, cities and towns, according to sex and age classes (1)..... 2–417
Table and other statistics..... lv, lvi
Years in United States, by counties, according to age classes and sex (7); table.....lvi, lvii; 468–490
Foreign born white persons, by counties, according to sex and age (2) 418–433
In incorporated places of 1,000 and over, according to sex (17) 599–605
Proportion in cities; table and analysis..... lii, liii
Sex and age classes, number and percentage 1905, 1915; table lviii, lix
Foreign or mixed parentage, persons native born of; map showing percentage, by counties..... xlviii
Ft. Madison, penitentiary at; expenditures (49, 50); average daily population (51) ..... 698–702

Page
Fowls, number and value of, 1914, by counties (35) ..... 668, 669
France, persons born in, by counties, according to sex (6) ..... 462–467
Fraternals, life insurance business done in Iowa by, 1905-1914 (65) .. 750
Free Methodist; church statistics for state and by counties (52) ..... 703–734
Friendless children, private institutions for care of, 1903-1915 ..... ci
Friends; church statistics for state and by counties (52) ..... 703–734
Fruits (tree and small) grown in 1914, value of, by counties (34) .... 666, 667
Funds, distribution of public, 1914, by counties (43) ..... 691–693
Funds for public purposes, table and other statistics ..... lxxxiii

G

Gainful occupations, classified, persons engaged in, by counties, according to sex (13) ..... 552–573
Gallons of mineral water, 1905-1914 (75) ..... 760
Garden crops, 1904, 1914; table ..... cxviii, cxix
General nativity, American and foreign born, by sex, color; table .... xliii–xlv
And color, persons of, percentage, by counties ..... xlix
Of inhabitants and parents, by counties, age, sex, color (2) ... 418–433
Of urban population, 1905 and 1915; table ..... l–lii
Percentages, 1890-1915, and federal census 1910, according to color; table ..... xlv, xlvi
Sex and age, population according to (1) ..... 2–417
Georgia, persons born in, by counties, according to sex (5) ..... 450–461
German Evangelical Church of N. America; statistics by counties (52) 705–734
German Ev. Synod; church statistics for state and by counties (52) .. 703–734
German Meth. Episcopal; church statistics, state, by counties (52) ... 703–734
Germany, persons born in, by counties, according to sex (6) ..... 462–467
Girls' Industrial School, Mitchellville; expenditures (49); support and special funds (50); average daily population (51) ..... 698–702
Glenwood, Institution for Feeble-Minded Children at; expenditures (49, 50); average daily population, (51) ..... 698–702
Goats, number and value of, by counties (39) ..... 682–685
Grade schools, number reported 1870-1915 (44) ..... 694
Grapes grown in 1914, value, by counties (34) ..... 666, 667
Grass seed, other than timothy; acres, bushels, value, 1914 (31) ..... 660, 661
Gravel, value of, 1906-1914 (74) ..... 759
Greece, persons born in, by counties, according to sex (6) ..... 462–467
Gross earnings, electric interurban railroads, per mile, 1905-1914 (58). 742
Steam railroads, per mile and total, 1888-1915 (56) ..... 740
Steam railroads, per mile, by companies, 1905-1914 (54) .... 737, 738
Growth and size of cities of first class, 1885-1915; chart showing relative xxx
Growth of the cities; table for comparison at three enumerations .... xxix–xxxi
Gypsum and products; tons, value, 1905-1914 (73) ..... 759
Gypsum; value of product mined and sold 1890-1914 ..... cxxv

H

Hail companies and associations; 1905-1914 (66) ..... 751, 752
Halls; number reported by church denominations (52) ..... 703–734
Hay, clover and timothy; acres, tons, value, 1914, by counties (27) .. 652, 653
Health and life of Iowa people; tables and other statistics ..... lxxiii–lxxv
Heifers; number and value, by counties (37) ..... 674–679
Higher education; state and private institutions ..... cv–cix
Highway purposes, annual tax levies for (41) ..... 688
Historical data, early, state of Iowa ..... xv, xvi
Holland, persons born in, by counties, according to sex (6) ..... 462–467
Hollow blocks, value of product, 1905-1914 (71) ..... 758
Home companies, life insurance, 1905-1914 (65) ..... 750
Homes and their value, free and incumbered; tables and other data. lxxvii, lxxviii
Homes owned, number and value, and incumbrance, by counties, according to age classes and sex (21) ..... 612–637

Page
Horses and other farm animals, number and value, by counties (36).. 670–673
Hospitals for Inebriates: Knoxville, Mt. Pleasant, Cherokee, Independence; expenditures (49, 50); average daily population (51).. 698–702
Hospitals for Insane: Mt. Pleasant, Clarinda, Independence, Cherokee; expenditures (49, 50); average daily population (51)..... 698–702
Hungarian, see Millet and alfalfa (28)..... 654, 655
Hungary, persons born in, by counties, according to sex (6)..... 462–467
Hunters' licenses as revenue for state fund, 1906-1915; table..... lxxxvi

I

Idaho, persons born in, by counties, according to sex (5)..... 450–461
Illinois, persons born in, by counties, according to sex (5)..... 450–461
Illiterate and literate, by age classes and sex (11).....xxxvi–xxxviii; 520–522
Improvements, value of, on farms, by counties (23)..... 643–645
Incorporated places of 1,000 inhabitants or over, according to sex, general nativity and color (17)..... 599–605
Incorporated towns, population as to general nativity, sex and age (1) 2–417
Population in 1915 and other periods, by counties (15)..... 577–592
Increase of population, in counties, in ten years, percentage of; map.. viii
Of counties, total, urban and rural, in ten years (19)..... 608, 609
Per cent in cities and towns, 1885-1915 (16)..... 593–598
Increase of urban and rural population of counties for two 5-year periods (20)..... 610, 611
Incumbrance on homes, amount of, by counties, according to age classes and sex (21)..... 612–637
Independence, Hospital for Insane and Inebriates at; expenditures (49, 50); average daily population (51).....698, 699, 702
Indian and other colored population, by sex and age classes..... xlix, l
Indiana, persons born in, by counties, according to sex (5)..... 450–461
Indian or border wars..... lxvii
Industrial School for Boys, Eldora; statistics (49, 50, 51)..... 698–702
Industrial School for Girls, Mitchellville; statistics (49, 50, 51)..... 698–702
Inebriates, Hospitals for: Knoxville, Mt. Pleasant, Cherokee, Independence; expenditures (49, 50); average daily population (51)..... 698–702
Infantry service, survivors civil war veterans, enlisted from Iowa and other states, by counties (14)..... 574–576
Insane, care of; hospitals and county homes, 1899-1914; table..... xcix, c
Insane, Hospitals for: Mt. Pleasant, Clarinda, Independence, Cherokee; expenditures (49, 50); average daily population (51).....698, 699, 702
Institution for Feeble-Minded, Glenwood; expenditures (49, 50); average daily population (51).....698, 701, 702
Institutions under Board of Control, State (49, 50, 51)..... 698–702
Average number inmates and employes; expenditures; table. xcvi
Establishment or opening; property value, 1898 and 1915; tables, etc. .....xcvi, xcvii
Insurance, life and other; companies, premiums, losses..... cxxxiii
Life; by the several classes of companies, 1905-1914 (65).... 750
Life, fire and other; general statistics.....cxxxv, cxxxvi
Other than life; Iowa and Non-Iowa stock and mutual companies; state and county mutual assessment associations; tornado and hail companies; casualty, fidelity, burglary, compensation, plate glass, etc. (66)..... 751, 752
Per cent of losses and premiums, 1905-1914; table..... cxxxv
Statistics (65, 66).....cxxxiii–cxxxvi, 750–752
Taxes as revenue for state fund, 1906-1915; table..... lxxxvi
Taxes, securities on deposit; table..... cxxxiv
Interest collections for public use; table..... lxxxvi
Interurban railroads, electric; statistics (57, 58, 59).....741, 742, 743
Investment expenditures in ten years, state and other improvements.. lxxxix

Page
Iowa City, State University, at; finances, 1906-1915 (45) ..... 695
Iowa expansion in all things; statistics showing development ..... xix–xxi
Iowa in the wars, tables and other statistics ..... lxvii–lxix
Iowa National Guard; strength, etc.; tables ..... lxxxvii, xciii–xcv
Iowa, persons born in, by counties, according to sex (5) ..... 450–461
Iowa physical characteristics; statistics and comment ..... lxix–lxxi
Iowa population, urban and rural, 1915, by counties ..... xii, xiii
Iowa regiments, survivors Civil War, enlisted in, by counties (14) ... 574–576
Iowa, State of; early historical data ..... xv, xvi
Iowa Stock and Mutual Insurance Companies (66) ..... 751, 752
Iowa; summary of statistics ..... x, xi
Ireland, persons born in, by counties, according to sex (6) ..... 462–467
Italy, persons born in, by counties, according to sex (6) ..... 462–467

J

Japanese, Chinese and others, included with Indian population ..... 1
Japan, persons born in, by counties, according to sex (6) ..... 462–467
Jews; church statistics for state and by counties (52) ..... 703–734
Juvenile offenders; commitment, 1906-1914; table ..... c

K

Kansas, persons born in, by counties, according to sex (5) ..... 450–461
Kentucky, persons born in, by counties, according to sex (5) ..... 450–461
Kind of school attended, 1914, by counties, according to age classes (10) table ..... xli; 518, 519
Knoxville, Hospital for Inebriates (49, 50); average population (51). 698–702

L

Laborers—unclassified, by counties, according to sex (13) ..... lxxv, 552–573
Lambs, number and value of, by counties (39) ..... 682–685
Land, acquisition; early historical data ..... xv, xvi
Land and town lots, valuation for taxation, 1846-1915 (40) ..... 686, 687
Land, areas of counties, density, center of population, etc. ..... xxi–xxiii
In public use, acreage; table, etc. ..... xci, xcii
Owned or leased, farmers operating, by counties (22) ..... 641, 642
Land statistics, farm, acres, improvements, machinery; value (23) .... 643–645
Latter-day Saints, Reorganized; church statistics for state and by counties (52) ..... 703–734
Lead production, tons, value, 1905-1913 (72) ..... 758
Leases, farmers operating leased land and kind of, by counties (22). 641, 642
Levies of taxes for state and principal other purposes, 1846-1915 (41) 688
Liabilities and assets, banks and loan and trust companies (61-64) ... 745–749
Libraries: state, public, college and school ..... cix, cx
Life insurance; statistics, 1905-1914 (65) ..... 750
Limestone, kinds or use, value, 1905-1914 (68) ..... 754
Literacy, by counties, according to sex and age classes (11) . xxxvi-xxxviii, 520–522
Live stock, poultry and farm crops, 1905, 1915; table of values ..... cxvi, cxvii
Live stock; valuation for taxation, 1846-1915 (40) ..... 686, 687
Loan and trust companies, assets and liabilities, 1905-1915 (63) ..... 747
Losses paid by insurance companies (65, 66) ..... 750–752
Louisiana, persons born in, by counties, according to sex (5) ..... 450–461
Lutheran; church statistics for state and by counties (52) ..... 703–734

M

Machinery, on farms, by counties (23) ..... 643–645
Maine, persons born in, by counties, according to sex (5) ..... 450–461
Male persons, by counties, townships, cities and incorporated towns (1) 2–417
Male persons; classification as to country of birth, by counties (6) ... 462–467
Manufactures and factory production, 1909, 1914; table ..... cxx–cxxii
Manufacturing and mechanical pursuits (13) ..... lxxv; 552–573

Page
Map: Center of population, at four periods..... 638
Density of population, by counties..... xxii
Density of rural population, by counties..... xxvi
Percentage foreign born, by counties..... xliv
Percentage native born of foreign or mixed parentage, by counties ..... xlviii
Population, percentage increase or decrease..... viii
Population, total and rural, state and by counties..... iv
Urban compared to total population; percentage by counties.. xxviii
Married persons, by counties, according to age classes and sex (8)..lxvi; 491–511
Marshalltown, Soldiers' Home at; expenditures (49, 50); average daily population (51).....698, 701, 702
Maryland, persons born in, by counties, according to sex (5)..... 450–461
Massachusetts, persons born in, by counties, according to sex (5).... 450–461
Membership of churches, by denominations and counties (52)..... 703–734
Mennonites; church statistics for state and by counties (52)..... 703–734
Metals: lead, zinc and other ore; statistics..... cxxvi
Methodist Episcopal Church, South; statistics, state, by counties (52) 703–734
Methodist Episcopal; church statistics for state and by counties (52).. 703–734
Methodist, Protestant; church statistics for state and by counties (52) 703–734
Mexico, persons born in, by counties, according to sex (6)..... 462–467
Michigan, persons born in, by counties, according to sex (5)..... 450–461
Mileage, steam and electric inter-urban railroads (53, 56, 57)..735, 736; 740; 741
Military force of the state; Iowa National Guard; tables, etc..... xciii–xcv
Millet, acres, tons, value, 1914, by counties (28)..... 654, 655
Mineral paint and gas.....cxxvi, cxxvii
Mineral statistics (67-75).....cxxii–cxxvii; 753–760
Mineral water, gallons and value of, 1905-1914 (75)..... 760
Minnesota, persons born in, by counties, according to sex (5)..... 450–461
Miscellaneous statistics (13-21; 40-75).....552–637; 686–760
Mississippi, persons born in, by counties, according to sex (5)..... 450–461
Missouri, persons born in, by counties, according to sex (5)..... 450–461
Mitchellville, Girls' Industrial School at; expenditures (49, 50); average daily population (51).....698, 700, 702
Money and credits, assessment of, 1905 and 1915, by counties (42).... 689, 690
Money reported for taxation; table ..... lxxxii
Montana, persons born in, by counties, according to sex (5)..... 450–461
Months in school, 1914, by counties, sex and age classes (9)..... 512–517
Mt. Pleasant, Hospital for Insane and Inebriates at; expenditures (49, 50); average daily population (51).....698, 699, 702
Mules and other farm animals; number, value, by counties (36)..... 670–673
Municipal purposes, annual tax levies for (41)..... 688
Distribution of public funds for, 1914, by counties (43)..... 691–693
Mutual assessment associations, insurance other than life, 1905-1914.. 751

N

National banks, assets and liabilities, 1904-1915 (61)..... 745
Capital stock and amount due depositors, 1904-1915 (60).... 744
National Guard, Iowa; statistics and tables.....lxxxvii, xciii–xcv
National support, State College, 1906-1915 (46)..... 696
Native and foreign born, according to sex and color. Table, etc..... xliii–xlv
Native born, by counties, according to state of birth and sex (5)..... 450–461
Native born, of foreign or mixed parentage, percentage of; Map..... xlviii
Native born white of general nativity parentage, by counties, according to sex and age clases (2)..... 418–433
In incorporated places of 1,000 and over, according to sex (17) 599–605
Proportion in cities; table, etc..... lii, liii
Sex and age classes; number and percentage, table..... lviii, lix
Nativity classes, general, 1890-1915, table..... xlv

Page

Nativity, distribution as to general; percentage of population by counties and color; table ..... xlvi–xlix
General, American and foreign born, according to sex and color; table, etc. ..... xliii–xlv
Of urban and rural population; table and deductions ..... l–lii
Persons of general, according to sex and age classes, by counties, townships, cities and towns (1) ..... 2–417
Naturalized male population, by counties, according to color and general nativity (2); table and analysis ..... lxii, lxiii; 418–433
Nebraska, persons born in, by counties, according to sex (5) ..... 450–461
Nevada, persons born in, by counties, according to sex, (5) ..... 450–461
New Hampshire, persons born in, by counties, according to sex (5) ..... 450–461
New Jersey, persons born in, by counties, according to sex (5) ..... 450–461
New Mexico, persons born in, by counties, according to sex (5) ..... 450–461
Newspapers and periodicals; tables, etc. ..... cx, cxi
New towns, in ten years, list by counties ..... xxxiii, xxxiv
New York, persons born in, by counties, according to sex, (5) ..... 450–461
Non-Iowa insurance, 1905-1914 (65, 66) ..... 750–752
North Carolina, persons born in, by counties, according to sex (5) ..... 450–461
North Dakota, persons born in, by counties, according to sex (5) ..... 450–461
Norway, persons born in, by counties, according to sex (6) ..... 462–467

O

Oakdale, State Sanatorium for treatment of tuberculosis, at; expenditures (49, 50); average daily population (51) ..... 698, 700, 702
Oats, acres, bushels, value, 1914, by counties (25) ..... 648, 649
Occupations, persons engaged in classified, gainful, by counties, according to sex (13) ..... lxxv–lxxvii; 552–573
Offenders, care of, at state institutions; 1897-1914; table ..... xcix
Ohio, persons born in, by counties, according to sex (5) ..... 450–461
Oklahoma, persons born in, by counties, according to sex (5) ..... 450–461
Orchard crops, 1904, 1914; product and value ..... cxviii, cxix
Oregon, persons born in, by counties, according to sex (5) ..... 450–461

P

Parsonages, number, value, by denominations and counties (52) ..... 703–734
Peaches, 1914, value, by counties (34) ..... 666, 667
Peat, plant and production, reference to ..... cxxvii
Penal and correctional institutions (49) ..... 698
Penitentiary, Ft. Madison; expenditures (49, 50); average daily population (51) ..... 698, 700, 702
Pennsylvania, persons born in, by counties, according to sex (5) ..... 450–461
Pentecostal Church of the Nazarene; statistics, state, by counties (52) 703–734
Peoples' Church; statistics by counties (52) ..... 705–734
Per capita of taxes; comparison 1871, 1915 ..... lxxxiv
Per capita of wealth, 1846-1915, table showing estimated ..... lxxxi
Percentage, by counties, general nativity and color; table ..... xlix
Foreign born, by counties; map ..... xliv
Increase or decrease, county population, ten years; map ..... viii
Native born of foreign or mixed parentage, by counties; map xlviii
Per cent, homes incumbered and incumbrance to value, by counties, according to age classes and sex (21) ..... 612–637
Illiterate persons, by counties (11) ..... 520–522
Increase or decrease, county population, ten year period (19) 608, 609
Increase or decrease of population in cities and towns (16) .. 593–598
Increase or decrease urban and rural population of counties, for two 5-year periods (20) ..... 610, 611
Urban to total population of counties, at three periods (18) .. 606, 607
White and colored population, in incorporated places of 1,000 and over, according to general nativity (17) ..... 599–605

Page
Periodicals issued in Iowa; table..... cxi
Personal property, valuation of for taxation purposes, 1846-1915 (40) 686, 687
Persons engaged in classified, gainful occupations, by counties, according to sex (13)..... 552–573
Persons, native or foreign born, of general nativity parentage, according to age and sex, by counties, townships, cities, towns (1) 2–417
Operating owned or leased land (22)..... 641, 642
Plums, 1914, value, by counties (34)..... 666, 667
Policies and certificates, life insurance companies, 1905-1914 (65).... 750
Population, according to general nativity, sex and age, by counties, townships, cities and towns, including persons of whatever color (1) ..... 2–417
American and foreign born, tables, etc..... liii–lvii
At various enumerations; expansion and wealth..... xvi–xix
Center of, at four periods; map..... 638
Changes, county, for ten year period (19)..... 608, 609
Changes, county, for two 5-year periods (20)..... 610, 611
Changes, ten years; table showing counties of greatest increase and decrease, and amount of same..... xxiv, xxv
Characteristics of; by counties, according to age, sex, color and general nativity (2)..... 418–433
Component parts of; census comparisons..... xvi
Counties; land areas, density, center of population, etc..... xxi–xxiii
Density of, by counties; map..... xxii
Enumeration for 1915 ..... xvi
General changes in total; comparisons State and United States census; deductions ..... xvii, xviii
Growth, 1870-1915; chart ..... xiv
Indian and other colored, by sex and age classes..... xlix, l
Institutions under Board of Control (51)..... 702
Movement, by Congressional Districts; statistics and table....xxv, xxvii
Of cities and incorporated towns, 1915 and other periods, by counties, (15) ..... 577–592
Of cities of first and second class and towns of 1,000 and over, 1885-1915, changes in (16)..... 593–598
Of counties, at various enumerations, according to sex and color (3, 4).....434–443, 444–449
Of counties, proportion living in cities and towns, at three periods, (18) ..... 606, 607
Of Iowa, urban, rural, total, 1915, by counties; table..... xii, xiii
Proportion as to sex, by age classes; table..... lxi, lxii
Rural, density by counties; map..... xxvi
School, general nativity and color, number and percentage, 1900-1915; table, statistics..... xl, xli
Statistics (1-8) ..... 2–511
Tables of comparative; cities and towns in specified classes..xxvii–xxix
Total and rural, state and by counties; map..... iv
Urban and rural; table..... l–lii
Urban and rural; table showing relations for series of year.. xxv
Urban, classified, and changes.....xxxi, xxxii; xxxiv–xxxvi
Urban compared to total; percentage by counties; map..... xxviii
Possessions of the cities, towns and counties..... xcii
Potatoes, acres, bushels, value, 1914, by counties (33)..... 664, 665
Pottery, value of product, 1905-1914 (71)..... 758
Poultry, quantity and value of, 1914, by counties (35)..... 668, 669
Precipitation (rain and melted snow), 1890-1915; table..... lxxii
Premiums and assessments, insurance companies, 1905-1914 (65, 66).. 750–752
Presbyterian Church in the U. S.; statistics, state, by counties (52).. 703–734
Private banks and banking firms; assets, liabilities (60, 64).....744; 748, 749

Page
Private institutions for care of dependents, 1899-1914 ci
Professional service, 1905-1915, by age classes and sex; table lxxv
Professional service, persons engaged in, by counties and sex (13) 552–573
Property and wealth; tables and deductions lxxviii–lxxxi
Property, assessment and taxes levied, 1905 and 1915, by counties (42) 689, 690
Assessment, for taxation purposes, 1846-1915 (40) 686, 687
Assessment, for taxation; tables and other data lxxxi–lxxxiii
Devoted to public use, value; table xci–xciii
Valuation, counties of highest, 1905, 1915; table lxxxii
Protestant Episcopal; church statistics for state and by counties (52) 703–734
Public funds and their use; distribution, 1914, by counties (43) 691–693
Public schools of the State, statistics of, 1847-1915 (44) 694

R

Railroads, aggregate assessment, gross and net earnings and taxes paid by steam, 1888-1915 (56) 740
Assessed taxable value per mile of steam, 1906-1915 (55) 738, 739
Business shown by groups; mileage, earnings; table cxxix
Electric, assessed taxable value of interurbans, 1906-1915, by companies (59); table cxxx; 743
Electric interurban; gross earnings per mile, 1905-1914 (58) 742
Electric, mileage of interurbans, 1906-1915, by companies (57) 741
Gross earnings per mile of steam, 1905-1914, by companies (54) 737, 738
Steam and electric; table showing mileage, gross and net earnings, assessment, taxes cxxviii
Steam; mileage, 1906-1915, by companies (53) 735, 736
Steam; table of statistics, 1906-1915 cxxix
Table showing growth, 1904, 1914 cxxviii
Valuation of property for taxation, 1846-1915 (40) 686, 687
Rain and melted snow; see precipitation lxxii
Rams and wethers, number, value of, by counties (39) 682–685
Reformatory, Anamosa; statistics (49, 50, 51) 698–702
Reformed Church in America; statistics for state and by counties (52) 703–734
Reformed Church in the U. S.; statistics, state, by counties (52) 703–734
Reformed Presbyterian (Covenanted); church statistics for state and by counties (52) 703–734
Regiments, Iowa, other state and United States; survivors Civil War veterans enlisted in; by counties (14) 574–576
Revenue for public purposes; tables and comparisons lxxxiii–lxxxvii
Revenue, sources of, State University, (45); State College (46); State Teachers College (47) 695, 696, 697
Rhode Island, persons born in, by counties, according to sex (5) 450–461
Road and bridges, distribution of funds for, 1914, by counties (43) 691–693
Roster of Iowa Soldiers and Sailors lxvii
Rural and urban population; table showing relations xxv
Rural population, map showing density of, by counties xxvi
Rural population of counties; increase and decrease and percentage (19, 20); table and deductions l–lii; 608–611
Russia, persons born in, by counties, according to sex (6) 462–467
Rye, acres, bushels, value, 1914, by counties (26) 650, 651

S

Salvation Army; church statistics for state and by counties (52) 703–734
Sandstone, value of, production, 1905-1914 (68) 754
Sand, value according to use, 1906-1914 (74) 759
Savings banks; assets and liabilities, 1905-1915 (62) 746
Savings banks; capital stock and amount due depositors, 1904-1915 (60) 744
School attendance, by age classes and sex (9); tables xli–xliii; 512–517
School attended, kind of, 1914, by counties (10); table xli; 518, 519

Page

School for the Deaf, Council Bluffs; expenditures (49, 50); average daily population (51) ..... 698–702
School or college, years in, by counties, age classes and sex (12) ..... 523–551
School population; general nativity, color, 1900-1915; table ..... xl, xli
School property, reported to Dept. of Pub. Instruction, 1915, value .... xciii
School purposes, annual tax levies for (41) ..... 688
Schools, colleges, attendance in, 1914, by counties, according to age classes (10); table ..... xxxviii–xl; 518, 519
Of the state, statistics of public, 1847-1915 (44) ..... 694
Statistics and comparisons ..... cii–cv
Scotland, persons born in, by counties, according to sex (6) ..... 462–467
Seventh Day Adventist; church statistics for state and by counties (52) 703–734
Sewer pipe, value, 1905-1914 (71) ..... 758
Sex classification of population (1-3, 5-9, 11-13, 17, 21) ..... 2–443, 450–517, 520–573, 599–605, 612–637
Sheep, number, value, by counties (39) ..... 682–685
Silage, acres, tons, value, 1914, by counties (32) ..... 662, 663
Single persons, by counties, age classes and sex (8); table ..... lxvi; 491–511
Small fruits other than named, 1914, value, by counties (34) ..... 666, 667
Snowfall, average monthly and annual, 1892-1915; table ..... lxxiii
Soldiers' Home, Marshalltown; expenditures (49, 50); average daily population (51) ..... 698, 701, 702
Federal aid received annually by ..... lxxxvii
Soldiers' Orphans' Home, Davenport; expenditures (49, 50); average daily population (51) ..... 698, 701, 702
South American countries, persons born in, by counties and sex (6) .. 462–467
South Carolina, persons born in, by counties, according to sex (5) .. 450–461
South Dakota, persons born in, by counties, according to sex (5) .... 450–461
Spain, persons born in, by counties, according to sex (6) ..... 462–467
Spanish-American War; Iowa soldiers in ..... lxvii
Spiritualists; church statistics for state and by counties (52) ..... 703–734
State and other purposes, annual levies of taxes for, 1846-1915 (41) .. 688
State and United States Census, comparison; deductions ..... xvii, xviii
State banks, assets and liabilities 1905-1915 (63) ..... 747
Capital stock and amount due depositors, 1904-1915 (60) .... 744
State Board of Control, institutions under management of (49, 50, 51); tables and other data ..... xcv–cii; 698–702
State Census, at various enumerations, 1847-1915, by counties, according to sex (3) ..... 434–443
Cities and incorporated towns, population 1915 and other periods, by counties (15) ..... 577–592
State College and experiment station, federal aid for ..... lxxxvii
Finances, 1906-1915 (46) ..... 696
State educational institutions; statistics (45-47); tables ..... cvii–cix; 695–697
State Institutions under Board of Control, 1906-1914; expenditures (49, 50); average daily population (51); tables ..... xcv-cii; 698–702
State investments; distribution of funds, 1914, by counties (43) ..... 691–693
State of birth; persons native born, by counties, according to sex (5). 450–461
State of Iowa, early historical data ..... xv, xvi
State, population at various enumerations, by counties and sex (3) ... 434–443
State property at institutions under Board of Control; table ..... xcviii
State purposes, annual tax levies for (41) ..... 688
State revenue, miscellaneous sources of, 1906-1915; table ..... lxxxvi
State Sanatorium for the treatment of tuberculosis, Oakdale; expenditures (49, 50); average daily population (51) ..... 698, 700, 702
State support, distribution of funds for, 1914, by counties (43) ..... 691–693
State Teachers College, Cedar Falls; receipts and expenditures, 1906–1914 (47) ..... 697
State, total and rural population, by counties and; map ..... iv

Page
State treasury, payment out of, two periods; table ..... lxxxviii
State University, Iowa City; revenue, 1906-1915 (45)..... 695
Statistics, summary of; Iowa..... x, xi
Steam railroads, statistics, 1905-1915, by companies (53, 54, 55).... 735–739
Steers, number, value, by counties (37) ..... 674–679
Stone, leading counties in production .....cxxiv, cxxv
Stone, production and value, 1905-1914 (68, 69)..... 754, 755
Summary of statistics; Iowa..... x, xi
Sunday school scholars, number of, by counties and denominations (52) 703–734
Sweden, persons born in, by counties, according to sex (6)..... 462–467
Swedish Evangelical Free Church; statistics, state, by counties (52).. 703–734
Swedish Meth. Episcopal; church statistics, state, by counties (52)... 703–734
Sweet corn, acres, bushels, value, 1914, by counties (32)..... 662, 663
Sweet potatoes, acres, bushels, value, 1914, by counties (33)..... 664, 665
Swine, number and value, according to age classes, by counties (38).. 680, 681
Switzerland, persons born in, by counties, according to sex (6)..... 462–467

T

Taxation, assessment of property for; tables and other data.....lxxxi–lxxxiii
Taxation of property, 1905-1915, by counties (42)..... 689, 690
Taxes, annual levies of, for state and other purposes, 1846-1915 (41).. 688
Classified as to general uses, 1905-1915, chart..... xiv
Comparison, 1905, 1915; table, etc..... .....lxxxiv, lxxxv
Levied, 1905 and 1915, by counties (42) ..... 689, 690
Paid, by steam railroads, 1888-1915 (56) ..... 740
Per capita of, for public purposes; comparison, 1871, 1915.... lxxxiv
Tax levies, 1905-1915; tables and comparisons .....lxxxiii–lxxxv
Teachers, male and female, number and amount paid, 1847-1915 (44).. 694
Telegraph and telephone property, valuation for taxation 1846-1915 (40) 686, 687
Temperature for Iowa, monthly and annual mean, 1890-1915; table... lxxii
Tennessee, persons born in, by counties, according to sex (5)..... 450–461
Texas, persons born in, by counties, according to sex (5)..... 450–461
Tile, value of product, 1905-1914 (71)..... 758
Timothy and other grass seed, acres, bushels, value, by counties (31). 660, 661
Timothy hay, acres, tons, value, 1914, by counties (27)..... 652, 653
Tons, hay and silage (27-29, 32).....652–657, 662, 663
Tornado companies and associations, 1905-1914 (66)..... 751, 752
Total and rural population, state and by counties; map..... iv
Total and urban population of counties, at three periods (18)..... 606, 607
Total assessed taxable value of property and taxes levied, 1905 and 1915, by counties (42)..... 689, 690
Total assessment various classes of property, 1846-1915 (40)..... 686, 687
Total persons, all nativities, by counties, townships, cities and towns, according to sex and age classes (1)..... 2–417
Operating farms, by counties (22)..... 641, 642
Total population, by counties, age, sex, color and general nativity (2) 418–433
By sex and age classes, 1905, 1915; table..... lviii, lix
Cities and towns, 1885-1915 (16)..... 593–598
Counties, net increase or decrease of, in ten years (19)..... 608, 609
Counties, per cent increase or decrease of, in ten years (19).. 608, 609
Urban compared to; percentage by counties; map..... xxviii
Total school attendance, 1914, by counties, age classes and sex (9)... 512–517
Total survivors Civil War veterans, enlisted from Iowa and other states, according to class of service; by counties (14)..... 574–576
Town lots and land, valuation of for taxation purposes, 1846-1915 (40) 686, 687
Townships, population of; general nativity, sex and age (1)..... 2–417
Towns, incorporated, population of; general nativity, sex and age (1) 2–417
New and abandoned, in ten years.....xxxiii, xxxiv
Towns of 1,000 inhabitants and over, population changes, 1885-1915 (16) 593–598

Page
Trade and transportation, 1905-1915, by age classes and sex; table.... lxxv
Persons engaged in, by counties, according to sex (13)..... 552–573
Transportation; steam and electric interurban railroads; tables and other statistics .....cxxvii–cxxxi
Tree fruits unclassified, 1914, value, by counties (34)..... 666, 667
Tuberculous persons, State Sanatorium (Oakdale) for treatment of, expenditures (49, 50); average daily population (51)..... 698–702
Turkey, persons born in, by counties, according to sex (6)..... 462–467

U

Ungraded schools, number reported 1848-1915 (44)..... 694
Unitarians; church statistics for state and by counties (52)..... 703–734
United Breth. in Christ; church statistics, state, by counties (52).... 703–734
United Evangelical; church statistics for state and by counties (52).. 703–734
United Presbyterian; church statistics for state and by counties (52) 703–734
United States census, at various enumerations, 1840-1910, by counties, according to sex (3)..... 434–443
Cities and incorporated towns, population 1910 and other periods, by counties (15)..... 577–592
United States, years in the, of foreign born persons, by counties, age classes and sex (7)..... 468–490
Universalists; church statistics for state and by counties (52)..... 703–734
Unknown countries, persons born in, by counties, according to sex (6) 462–467
Unknown state, persons born in, by counties, according to sex (5).... 450–461
Unnaturalized male population, by counties, according to color and general nativity (2)..... 418–433
Urban and rural population; table showing relations..... xxv
Urban compared to total population; percentage by counties; map.... xxviii
Urban population, 1915 and other periods, by counties (15)..... 577–592
Classified; table for comparison.....xxxi, xxxii
General nativity of, 1905 and 1915; table, etc..... l–lii
Of counties (18, 19, 20)..... 606–611
Utah, persons born in, by counties, according to sex (5)..... 450–461

V

Value, farm crops and live stock (24-39).....lxxix, lxxx; 646–685
Land and buildings (21, 23, 52).....lxxix; 612–637, 643–645, 703–734
Mineral products (70–72, 74, 75)..... 756–760
Property devoted to public use; table..... xci
Property, probable market; statistics..... lxxx
Railroads, taxable (55, 56, 59).....738–740, 743
Vegetables, value, 1914, by counties (35)..... 668, 669
Vermont, persons born in, by counties, according to sex (5)..... 450–461
Veterans, Civil War, Iowa and other states, by counties (14)..... 574–576
Vinton, College for the Blind, at; expenditures (49, 50); average daily population (51) .....698, 701, 702
Virginia, persons born in, by counties, according to sex (5)..... 450–461
Vital statistics; tables and comment.....lxxiii–lxxv
Volunteers of America; church statistics for state and by counties (52) 703–734
Voters and votes cast; tables and comparisons..... lxiii–lxvi

W

Wales, persons born in, by counties, according to sex (6)..... 462–467
Wards of cities, population, by general nativity, sex and age (1)..... 2–417
Washington, persons born in, by counties, according to sex (5)..... 450–461
Water, mineral, gallons, value, 1905-1914 (75)..... 760
Wealth and population, comparative expansion, by decades..... xviii, xix
Wealth, per capita, 1846-1915, table showing estimated..... lxxxi
Wesleyan Methodist; church statistics for state and by counties (52).. 703–734
West Virginia, persons born in, by counties, according to sex (5)..... 450–461

Page
Wethers and rams, number, value, by counties (39) ..... 682–685
Wheat, acres, bushels, value, 1914, by counties (24) ..... 646, 647
White persons of general nativity, proportion as to sex, by age classes; table and analysis ..... lxi, lxii
Widowed persons, by counties, according to age classes and sex (8) .lxvii; 491–511
Wild hay, acres, tons, value, 1914, by counties (29) ..... 656, 657
Wisconsin, persons born in, by counties, according to sex (5) ..... 450–461
Woodward, State Colony for Epileptics, at; expenditures (49, 50) ..... 698–700
Wool; production, value, by counties (39) ..... 682–685
Wyoming, persons born in, by counties, according to sex (5) ..... 450–461

Y

Years in school or college, by counties, age classes and sex (12) ..... 523–551
Years in United States of foreign born persons, by counties, according to age classes and sex (7) .....lvi, lvii; 468–490

Z

Zinc production, tons, value, 1905-1913 (72) ..... 758